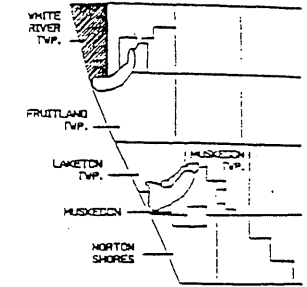


# WHITE RIVER TOWNSHIP

## HIGH RISK EROSION AREAS & CRITICAL DUNE AREAS

HUSKEGON COUNTY

T12N,R18W



### HIGH RISK EROSION AREAS

THE NUMBER REPRESENTS, IN FEET, THE 25 YEAR PROJECTED RECESION DISTANCE.  
 THE NUMBER REPRESENTS, IN FEET, THE 50 YEAR PROJECTED RECESION DISTANCE.  
 THE NUMBER REPRESENTS, IN FEET, THE 80 YEAR PROJECTED RECESION DISTANCE.

HIGH RISK EROSION AREA  
 (shaded area)

THESE AREAS ARE LEGALLY DEFINED BY THE SHORELANDS PROTECTION AND MANAGEMENT ACT, 1978 P.A. 245, AS AMENDED, AS BEING GREAT LAKES SHORELAND AREAS DOCUMENTED TO RECESS AN AVERAGE OF ONE FOOT OR MORE PER YEAR.

### CRITICAL DUNE AREAS

- BARRIER DUNES  
BARRIER DUNE FORMATIONS DESIGNATED PURSUANT TO 1978 P.A. 222
- AREAS NOT INCLUDED IN DESIGNATED BARRIER DUNE FORMATIONS THAT ARE COMPOSED PRIMARILY OF CLINE SAND AND EXHIBIT SEVERAL DUNE-LIKE CHARACTERISTICS.
- DUNE-PLANT CLINE ASSOCIATED PLANT COMMUNITIES OUTSIDE DESIGNATED DUNE FORMATIONS, MICHIGAN NATURAL FEATURES INVENTORY REFERENCE CODE DEDICATED.

### SOURCE

STATE OF MICHIGAN ACT 246 RECESION RATE MAPS & ATLAS OF CRITICAL DUNE AREAS


### INFORMATION

MICHIGAN DEPARTMENT OF NATURAL RESOURCES  
 LAND AND WATER MANAGEMENT DIVISION  
 P.O. BOX 30028  
 LANSING, MI 48207  
 (313) 373-1758

# Gis

CREAT. LANDS INFORMATION SYSTEM  
 MICHIGAN DEPARTMENT OF NATURAL RESOURCES  
 LAND AND WATER MANAGEMENT DIVISION

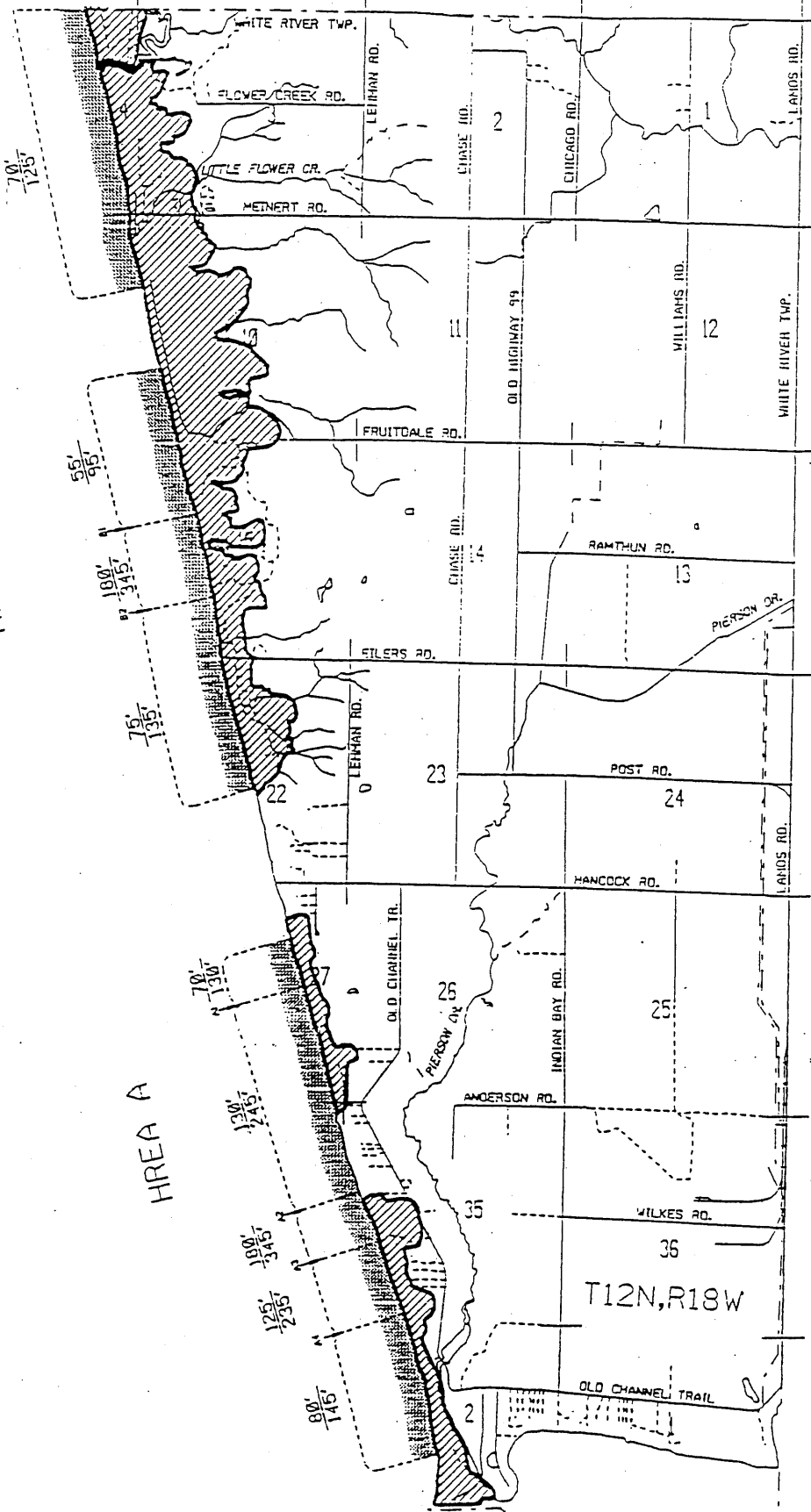
28-18-93  
 amended 12-83-93



HIREA C

HIREA B

HIREA A



T12N,R18W

# Parcels in High Risk Erosion Areas of White River Township, Muskegon County

HREAs identified North to South      Date of Designation: December 20, 1993

HREA*	Sequence No.	Parcel Identification Number	Rate (feet/year)	30 yr PRD*	60 yr PRD*
C1	1	61-01-180-000-0001-00	1.8	70	125
C1	2	61-01-180-000-0002-00	1.8	70	125
C1	3	61-01-180-000-0003-00	1.8	70	125
C1	4	61-01-180-000-0004-00	1.8	70	125
C1	5	61-01-180-000-0005-00	1.8	70	125
C1	6	61-01-180-000-0006-00	1.8	70	125
C1	7	61-01-180-000-0007-00	1.8	70	125
C1	8	61-01-180-000-0008-00	1.8	70	125
C1	9	61-01-180-000-0009-00	1.8	70	125
C1	10	61-01-180-000-0010-00	1.8	70	125
C1	11	61-01-180-000-0011-00	1.8	70	125
C1	12	61-01-104-200-0002-00	1.8	70	125
C1	13	61-01-104-400-0001-00	1.8	70	125
C1	13.1	61-01-104-400-0002-00	1.8	70	125
C1	13.11	61-01-104-400-0003-00	1.8	70	125
C1	14	61-01-104-400-0004-00	1.8	70	125
C1	15	61-01-104-400-0005-00	1.8	70	125
C1	16	61-01-104-400-0006-00	1.8	70	125
C1	17	61-01-104-400-0007-00 Meinert Park	1.8	70	125

HREA\* - Some parcels may be in multiple HREAs due to their large size.

30 yr PRD\* is the Projected Recession Distance (feet) landward from the Erosion Hazard Line for readily moveable structures including those structures 3,500 square feet or less and built on a basement, crawlspace or pilings. Additional restrictions may apply per Administrative Rules 281.21-22.

60 yr PRD\* is the Projected Recession Distance (feet) landward from the Erosion Hazard Line for non-readily moveable structures such as large structures and septic systems.

**Designation runs with the land including subsequent splits. Absence of a property number does not guarantee the property is located outside of an HREA. Contact the Great Lakes Shorelands Unit, Water Resources Division, DEQ in Lansing or the local DEQ field office for assistance.**

# Parcels in High Risk Erosion Areas of White River Township, Muskegon County

HREAs identified North to South      Date of Designation: December 20, 1993

HREA*	Sequence No.	Parcel Identification Number	Rate (feet/year)	30 yr PRD*	60 yr PRD*
C1	18	61-01-110-100-0001-00 Meinert Park	1.8	70	125
C1	19	61-01-560-000-0001-00	1.8	70	125
C1	20	61-01-560-000-0002-00	1.8	70	125
B1	28	61-01-560-000-0024-10 61-01-560-000-0024-10	1.3	55	95
B1	29	61-01-560-000-0024-00	1.3	55	95
B1	29.2	61-01-562-000-0042-00	1.3	55	95
B1	30	61-01-560-000-0025-10	1.3	55	95
B1	30.2	61-01-562-000-0041-00	1.3	55	95
B1	31	61-01-560-000-0025-00 61-01-560-000-0024-10 61-01-560-000-0025-00	1.3	55	95
B1	31.2	61-01-562-000-0040-00	1.3	55	95
B1	32	61-01-560-000-0026-00	1.3	55	95
B1	32.2	61-01-562-000-0039-00	1.3	55	95
B1	33	61-01-560-000-0026-10	1.3	55	95
B1	33.2	61-01-562-000-0038-00	1.3	55	95
B1	34	61-01-561-000-0027-00	1.3	55	95
B1	34.2	61-01-562-000-0037-00	1.3	55	95
B1	35	61-01-561-000-0028-00	1.3	55	95

HREA\* - Some parcels may be in multiple HREAs due to their large size.

30 yr PRD\* is the Projected Recession Distance (feet) landward from the Erosion Hazard Line for readily moveable structures including those structures 3,500 square feet or less and built on a basement, crawlspace or pilings. Additional restrictions may apply per Administrative Rules 281.21-22.

60 yr PRD\* is the Projected Recession Distance (feet) landward from the Erosion Hazard Line for non-readily moveable structures such as large structures and septic systems.

**Designation runs with the land including subsequent splits. Absence of a property number does not guarantee the property is located outside of an HREA. Contact the Great Lakes Shorelands Unit, Water Resources Division, DEQ in Lansing or the local DEQ field office for assistance.**

# Parcels in High Risk Erosion Areas of White River Township, Muskegon County

HREAs identified North to South      Date of Designation: December 20, 1993

HREA*	Sequence No.	Parcel Identification Number	Rate (feet/year)	30 yr PRD*	60 yr PRD*
B1	35.2	61-01-562-000-0036-00	1.3	55	95
B1	36	61-01-561-000-0029-00	1.3	55	95
B1	36.2	61-01-562-000-0035-00	1.3	55	95
B1	37	61-01-561-000-0030-00	1.3	55	95
B1	37.2	61-01-562-000-0034-00	1.3	55	95
B1	38	61-01-565-000-0000-00 Lost Valley Condos	1.3	55	95
B1	38.01	61-01-565-000-0001-00 Lost Valley Condos	1.3	55	95
B1	38.21	61-01-562-000-0033-00	1.3	55	95
B1	38.22	61-01-110-300-0007-14	1.3	55	95
B1	39	61-01-115-100-0001-00	1.3	55	95
B1	40	61-01-115-100-0002-00	1.3	55	95
B1	41	61-01-115-100-0007-00	1.3	55	95
B1	42	61-01-115-100-0011-00	1.3	55	95
B1	43	61-01-115-100-0014-00	1.3	55	95
B1	44	61-01-115-100-0015-00	1.3	55	95
B1	45	61-01-115-100-0016-00	1.3	55	95
B1	46	61-01-115-100-0017-00	1.3	55	95
B1	47	61-01-115-100-0019-00	1.3	55	95

HREA\* - Some parcels may be in multiple HREAs due to their large size.

30 yr PRD\* is the Projected Recession Distance (feet) landward from the Erosion Hazard Line for readily moveable structures including those structures 3,500 square feet or less and built on a basement, crawlspace or pilings. Additional restrictions may apply per Administrative Rules 281.21-22.

60 yr PRD\* is the Projected Recession Distance (feet) landward from the Erosion Hazard Line for non-readily moveable structures such as large structures and septic systems.

**Designation runs with the land including subsequent splits. Absence of a property number does not guarantee the property is located outside of an HREA. Contact the Great Lakes Shorelands Unit, Water Resources Division, DEQ in Lansing or the local DEQ field office for assistance.**

# Parcels in High Risk Erosion Areas of White River Township, Muskegon County

HREAs identified North to South      Date of Designation: December 20, 1993

HREA*	Sequence No.	Parcel Identification Number	Rate (feet/year)	30 yr PRD*	60 yr PRD*
B1	48	61-01-115-100-0020-00	1.3	55	95
B1	49	61-01-115-100-0021-00	1.3	55	95
B2	50	61-01-555-000-0003-00	5.5	180	345
B2	50.2	61-01-555-000-0004-00	5.5	180	345
B2	51	61-01-555-000-0003-10	5.5	180	345
B2	52	61-01-555-000-0002-00	5.5	180	345
B2	52.2	61-01-555-000-0001-10	5.5	180	345
B2	53	61-01-555-000-0001-00	5.5	180	345
B2	54	61-01-330-000-0034-00 Gray Dunes	5.5	180	345
B2	55	61-01-330-000-0033-00	5.5	180	345
B2	56	61-01-330-000-0033-10	5.5	180	345
B2	57	61-01-330-000-0001-10	5.5	180	345
B2	58	61-01-330-000-0030-10	5.5	180	345
B2	58.9	61-01-330-000-0031-00	5.5	180	345
B2	59	61-01-330-000-0030-00	5.5	180	345
B2	60	61-01-330-000-0029-00	5.5	180	345
B2	61	61-01-330-000-0027-00	5.5	180	345
B2	62	61-01-330-000-0026-00	5.5	180	345
B2	63	61-01-330-000-0025-00	5.5	180	345

HREA\* - Some parcels may be in multiple HREAs due to their large size.

30 yr PRD\* is the Projected Recession Distance (feet) landward from the Erosion Hazard Line for readily moveable structures including those structures 3,500 square feet or less and built on a basement, crawlspace or pilings. Additional restrictions may apply per Administrative Rules 281.21-22.

60 yr PRD\* is the Projected Recession Distance (feet) landward from the Erosion Hazard Line for non-readily moveable structures such as large structures and septic systems.

**Designation runs with the land including subsequent splits. Absence of a property number does not guarantee the property is located outside of an HREA. Contact the Great Lakes Shorelands Unit, Water Resources Division, DEQ in Lansing or the local DEQ field office for assistance.**

# Parcels in High Risk Erosion Areas of White River Township, Muskegon County

HREAs identified North to South      Date of Designation: December 20, 1993

HREA*	Sequence No.	Parcel Identification Number	Rate (feet/year)	30 yr PRD*	60 yr PRD*
B2	64	61-01-330-000-0023-00	5.5	180	345
B3	65	61-01-330-000-0022-00	2.0	75	135
B3	66	61-01-330-000-0021-00	2.0	75	135
B3	67	61-01-330-000-0018-00	2.0	75	135
B3	68	61-01-330-000-0017-00	2.0	75	135
B3	69	61-01-330-000-0016-00	2.0	75	135
B3	70	61-01-330-000-0001-00	2.0	75	135
B3	71	61-01-330-000-0002-00	2.0	75	135
B3	72	61-01-330-000-0003-00	2.0	75	135
B3	73	61-01-330-000-0004-00	2.0	75	135
B3	74	61-01-330-000-0011-00	2.0	75	135
B3	75	61-01-330-000-0010-00	2.0	75	135
B3	76	61-01-330-000-0009-00	2.0	75	135
B3	77	61-01-330-000-0008-00	2.0	75	135
B3	78	61-01-330-000-0007-00	2.0	75	135
B3	79	61-01-122-200-0001-00 White River Beach	2.0	75	135
B3	79.1	61-01-122-200-0001-26	2.0	75	135
B3	79.11	61-01-122-200-0001-25	2.0	75	135
B3	79.12	61-01-122-200-0001-24	2.0	75	135

HREA\* - Some parcels may be in multiple HREAs due to their large size.

30 yr PRD\* is the Projected Recession Distance (feet) landward from the Erosion Hazard Line for readily moveable structures including those structures 3,500 square feet or less and built on a basement, crawlspace or pilings. Additional restrictions may apply per Administrative Rules 281.21-22.

60 yr PRD\* is the Projected Recession Distance (feet) landward from the Erosion Hazard Line for non-readily moveable structures such as large structures and septic systems.

**Designation runs with the land including subsequent splits. Absence of a property number does not guarantee the property is located outside of an HREA. Contact the Great Lakes Shorelands Unit, Water Resources Division, DEQ in Lansing or the local DEQ field office for assistance.**

# Parcels in High Risk Erosion Areas of White River Township, Muskegon County

HREAs identified North to South      Date of Designation: December 20, 1993

HREA*	Sequence No.	Parcel Identification Number	Rate (feet/year)	30 yr PRD*	60 yr PRD*
B3	79.13	61-01-122-200-0001-23	2.0	75	135
B3	79.14	61-01-122-200-0001-22	2.0	75	135
B3	79.15	61-01-122-200-0001-16	2.0	75	135
B3	79.16	61-01-122-200-0001-15	2.0	75	135
B3	79.17	61-01-122-200-0001-14	2.0	75	135
B3	79.18	61-01-122-200-0001-13	2.0	75	135
B3	79.19	61-01-122-200-0001-12	2.0	75	135
B3	79.191	61-01-122-200-0001-11	2.0	75	135
B3	79.192	61-01-122-200-0001-10	2.0	75	135
B3	79.193	61-01-122-200-0001-09	2.0	75	135
B3	79.194	61-01-122-200-0001-08	2.0	75	135
B3	79.195	61-01-122-200-0001-03	2.0	75	135
B3	79.196	61-01-122-200-0001-02	2.0	75	135
B3	79.197	61-01-122-200-0001-01	2.0	75	135
B3	79.2	61-01-122-200-0001-17	2.0	75	135
B3	79.21	61-01-122-200-0001-19	2.0	75	135
B3	79.22	61-01-122-200-0001-18	2.0	75	135
B3	79.23	61-01-122-200-0001-06	2.0	75	135
B3	79.24	61-01-122-200-0001-05	2.0	75	135
B3	79.25	61-01-122-200-0001-04	2.0	75	135

HREA\* - Some parcels may be in multiple HREAs due to their large size.

30 yr PRD\* is the Projected Recession Distance (feet) landward from the Erosion Hazard Line for readily moveable structures including those structures 3,500 square feet or less and built on a basement, crawlspace or pilings. Additional restrictions may apply per Administrative Rules 281.21-22.

60 yr PRD\* is the Projected Recession Distance (feet) landward from the Erosion Hazard Line for non-readily moveable structures such as large structures and septic systems.

**Designation runs with the land including subsequent splits. Absence of a property number does not guarantee the property is located outside of an HREA. Contact the Great Lakes Shorelands Unit, Water Resources Division, DEQ in Lansing or the local DEQ field office for assistance.**

# Parcels in High Risk Erosion Areas of White River Township, Muskegon County

HREAs identified North to South      Date of Designation: December 20, 1993

HREA*	Sequence No.	Parcel Identification Number	Rate (feet/year)	30 yr PRD*	60 yr PRD*
B3	79.3	61-01-122-200-0001-20	2.0	75	135
B3	79.4	61-01-122-200-0001-27	2.0	75	135
B3	81	61-01-122-200-0006-00	2.0	75	135
B3	82	61-01-122-200-0007-00	2.0	75	135
B3	83	61-01-860-000-0001-00 Whispering Sands	2.0	75	135
B3	84	61-01-860-000-0003-00	2.0	75	135
B3	85	61-01-860-000-0004-00	2.0	75	135
B3	86	61-01-860-000-0005-00	2.0	75	135
B3	86.1	61-01-122-200-0008-00	2.0	75	135
B3	87	61-01-122-200-0009-00	2.0	75	135
B3	88	61-01-122-200-0010-00	2.0	75	135
B3	89	61-01-122-200-0011-00	2.0	75	135
B3	90	61-01-860-000-0020-00	2.0	75	135
B3	91	61-01-860-000-0019-00	2.0	75	135
A1	92	61-01-127-200-0001-00	1.9	70	130
A2	93	61-01-127-400-0001-00	3.8	130	245
A2	94	61-01-127-400-0002-00	3.8	130	245
A2	95	61-01-126-300-0009-00	3.8	130	245
A2	96	61-01-126-300-0010-00	3.8	130	245

HREA\* - Some parcels may be in multiple HREAs due to their large size.

30 yr PRD\* is the Projected Recession Distance (feet) landward from the Erosion Hazard Line for readily moveable structures including those structures 3,500 square feet or less and built on a basement, crawlspace or pilings. Additional restrictions may apply per Administrative Rules 281.21-22.

60 yr PRD\* is the Projected Recession Distance (feet) landward from the Erosion Hazard Line for non-readily moveable structures such as large structures and septic systems.

**Designation runs with the land including subsequent splits. Absence of a property number does not guarantee the property is located outside of an HREA. Contact the Great Lakes Shorelands Unit, Water Resources Division, DEQ in Lansing or the local DEQ field office for assistance.**



# Parcels in High Risk Erosion Areas of White River Township, Muskegon County

HREAs identified North to South      Date of Designation: December 20, 1993

HREA*	Sequence No.	Parcel Identification Number	Rate (feet/year)	30 yr PRD*	60 yr PRD*
A2	97	61-01-135-100-0001-00	3.8	130	245
A2	98	61-01-135-100-0002-00	3.8	130	245
A2	99	61-01-135-100-0003-00	3.8	130	245
A2	100	61-01-135-100-0004-00	3.8	130	245
A2	101	61-01-135-100-0005-00	3.8	130	245
A2	103	61-01-135-100-0006-00	3.8	130	245
A2	104	61-01-135-100-0007-00	3.8	130	245
A2	105	61-01-135-100-0008-00	3.8	130	245
A2	106	61-01-135-100-0009-00	3.8	130	245
A2	107	61-01-135-100-0010-00	3.8	130	245
A2	108	61-01-135-100-0011-00	3.8	130	245
A2	109	61-01-135-100-0012-00	3.8	130	245
A2	110	61-01-135-100-0013-00	3.8	130	245
A2	111	61-01-135-100-0014-00	3.8	130	245
A2	112	61-01-135-100-0015-00	3.8	130	245
A2	113	61-01-135-100-0016-00	3.8	130	245
A2	114	61-01-135-100-0017-00	3.8	130	245
A2	115	61-01-135-100-0018-00	3.8	130	245
A2	116	61-01-135-100-0019-00	3.8	130	245
A2	117	61-01-135-100-0020-00	3.8	130	245

HREA\* - Some parcels may be in multiple HREAs due to their large size.

30 yr PRD\* is the Projected Recession Distance (feet) landward from the Erosion Hazard Line for readily moveable structures including those structures 3,500 square feet or less and built on a basement, crawlspace or pilings. Additional restrictions may apply per Administrative Rules 281.21-22.

60 yr PRD\* is the Projected Recession Distance (feet) landward from the Erosion Hazard Line for non-readily moveable structures such as large structures and septic systems.

**Designation runs with the land including subsequent splits. Absence of a property number does not guarantee the property is located outside of an HREA. Contact the Great Lakes Shorelands Unit, Water Resources Division, DEQ in Lansing or the local DEQ field office for assistance.**

# Parcels in High Risk Erosion Areas of White River Township, Muskegon County

HREAs identified North to South      Date of Designation: December 20, 1993

HREA*	Sequence No.	Parcel Identification Number	Rate (feet/year)	30 yr PRD*	60 yr PRD*
A3	118	61-01-135-300-0001-00	5.5	180	345
A3	119	61-01-135-300-9991-00 Yin Yang Association	5.5	180	345
A3	119.1	61-01-135-300-0005-00	5.5	180	345
A3	119.11	61-01-135-300-0006-00	5.5	180	345
A3	119.2	61-01-135-300-0002-00	5.5	180	345
A3	119.21	61-01-135-300-0004-00	5.5	180	345
A3	119.3	61-01-135-300-0003-00	5.5	180	345
A3	120	61-01-135-300-0010-00	5.5	180	345
A3	121	61-01-135-300-0009-00	5.5	180	345
A3	122	61-01-135-300-0011-00	5.5	180	345
A3	123	61-01-135-400-0001-00 northern 230 feet	5.5	180	345
A4	123	61-01-135-400-0001-00 southern 125 feet	3.7	125	235
A4	124	61-01-135-300-0012-00	3.7	125	235
A4	125	61-01-135-300-0013-00	3.7	125	235
A4	126	61-01-135-300-0014-00	3.7	125	235
A4	127	61-01-135-300-0015-00	3.7	125	235
A4	128	61-01-135-300-0016-00	3.7	125	235
A4	129	61-01-135-300-0017-00	3.7	125	235

HREA\* - Some parcels may be in multiple HREAs due to their large size.

30 yr PRD\* is the Projected Recession Distance (feet) landward from the Erosion Hazard Line for readily moveable structures including those structures 3,500 square feet or less and built on a basement, crawlspace or pilings. Additional restrictions may apply per Administrative Rules 281.21-22.

60 yr PRD\* is the Projected Recession Distance (feet) landward from the Erosion Hazard Line for non-readily moveable structures such as large structures and septic systems.

**Designation runs with the land including subsequent splits. Absence of a property number does not guarantee the property is located outside of an HREA. Contact the Great Lakes Shorelands Unit, Water Resources Division, DEQ in Lansing or the local DEQ field office for assistance.**

# Parcels in High Risk Erosion Areas of White River Township, Muskegon County

HREAs identified North to South      Date of Designation: December 20, 1993

HREA*	Sequence No.	Parcel Identification Number	Rate (feet/year)	30 yr PRD*	60 yr PRD*
A4	130	61-01-135-300-0018-00	3.7	125	235
A4	131	61-01-525-000-0000-00 Lakeshore Dune Condos	3.7	125	235
A4	131.1	61-01-525-000-0005-00	3.7	125	235
A4	131.11	61-01-525-000-0006-00	3.7	125	235
A4	131.12	61-01-525-000-0007-00	3.7	125	235
A4	131.13	61-01-525-000-0008-00	3.7	125	235
A4	131.14	61-01-525-000-0009-00	3.7	125	235
A4	131.15	61-01-525-000-0010-00	3.7	125	235
A4	131.2	61-01-525-000-0004-00	3.7	125	235
A4	131.21	61-01-525-000-0011-00	3.7	125	235
A4	131.3	61-01-525-000-0003-00	3.7	125	235
A4	131.31	61-01-525-000-0012-00	3.7	125	235
A4	131.4	61-01-525-000-0002-00	3.7	125	235
A4	131.41	61-01-525-000-0013-00	3.7	125	235
A4	131.5	61-01-525-000-0001-00	3.7	125	235
A4	131.51	61-01-525-000-0015-00	3.7	125	235
A4	131.52	61-01-525-000-0014-00	3.7	125	235
A4	132	61-01-135-300-0021-00	3.7	125	235

HREA\* - Some parcels may be in multiple HREAs due to their large size.

30 yr PRD\* is the Projected Recession Distance (feet) landward from the Erosion Hazard Line for readily moveable structures including those structures 3,500 square feet or less and built on a basement, crawlspace or pilings. Additional restrictions may apply per Administrative Rules 281.21-22.

60 yr PRD\* is the Projected Recession Distance (feet) landward from the Erosion Hazard Line for non-readily moveable structures such as large structures and septic systems.

**Designation runs with the land including subsequent splits. Absence of a property number does not guarantee the property is located outside of an HREA. Contact the Great Lakes Shorelands Unit, Water Resources Division, DEQ in Lansing or the local DEQ field office for assistance.**

# Parcels in High Risk Erosion Areas of White River Township, Muskegon County

HREAs identified North to South      Date of Designation: December 20, 1993

HREA*	Sequence No.	Parcel Identification Number	Rate (feet/year)	30 yr PRD*	60 yr PRD*
A5	133	61-01-640-000-0001-10 New White Haven	2.2	80	145
A5	134	61-01-640-000-0001-00	2.2	80	145
A5	135	61-01-640-000-0002-00	2.2	80	145
A5	136	61-01-640-000-0003-00	2.2	80	145
A5	136.2	61-01-640-000-0005-00	2.2	80	145
A5	137	61-01-640-000-0008-00	2.2	80	145
A5	137.2	61-01-640-000-0007-00	2.2	80	145
A5	138	61-01-640-000-0010-00	2.2	80	145
A5	139	61-01-640-000-0011-00	2.2	80	145
A5	140	61-01-640-000-0012-00	2.2	80	145
A5	140.2	61-01-640-000-0018-00	2.2	80	145
A5	140.21	61-01-640-000-0019-00	2.2	80	145
A5	141	61-01-640-000-0015-00	2.2	80	145
A5	143	61-01-002-100-0004-00	2.2	80	145
A5	144	61-01-002-100-0005-00	2.2	80	145
A5	145	61-01-002-100-0006-00	2.2	80	145
A5	146	61-01-002-100-0007-00	2.2	80	145
A5	147	61-01-002-100-0008-00	2.2	80	145
A5	148	61-01-002-100-0009-00	2.2	80	145

HREA\* - Some parcels may be in multiple HREAs due to their large size.

30 yr PRD\* is the Projected Recession Distance (feet) landward from the Erosion Hazard Line for readily moveable structures including those structures 3,500 square feet or less and built on a basement, crawlspace or pilings. Additional restrictions may apply per Administrative Rules 281.21-22.

60 yr PRD\* is the Projected Recession Distance (feet) landward from the Erosion Hazard Line for non-readily moveable structures such as large structures and septic systems.

**Designation runs with the land including subsequent splits. Absence of a property number does not guarantee the property is located outside of an HREA. Contact the Great Lakes Shorelands Unit, Water Resources Division, DEQ in Lansing or the local DEQ field office for assistance.**

# Parcels in High Risk Erosion Areas of White River Township, Muskegon County

HREAs identified North to South      Date of Designation: December 20, 1993

HREA*	Sequence No.	Parcel Identification Number	Rate (feet/year)	30 yr PRD*	60 yr PRD*
A5	149	61-01-002-100-0010-00	2.2	80	145
A5	150	61-01-002-100-0011-00	2.2	80	145
A5	151	61-01-002-300-0001-00	2.2	80	145

HREA\* - Some parcels may be in multiple HREAs due to their large size.

30 yr PRD\* is the Projected Recession Distance (feet) landward from the Erosion Hazard Line for readily moveable structures including those structures 3,500 square feet or less and built on a basement, crawlspace or pilings. Additional restrictions may apply per Administrative Rules 281.21-22.

60 yr PRD\* is the Projected Recession Distance (feet) landward from the Erosion Hazard Line for non-readily moveable structures such as large structures and septic systems.

**Designation runs with the land including subsequent splits. Absence of a property number does not guarantee the property is located outside of an HREA. Contact the Great Lakes Shorelands Unit, Water Resources Division, DEQ in Lansing or the local DEQ field office for assistance.**