
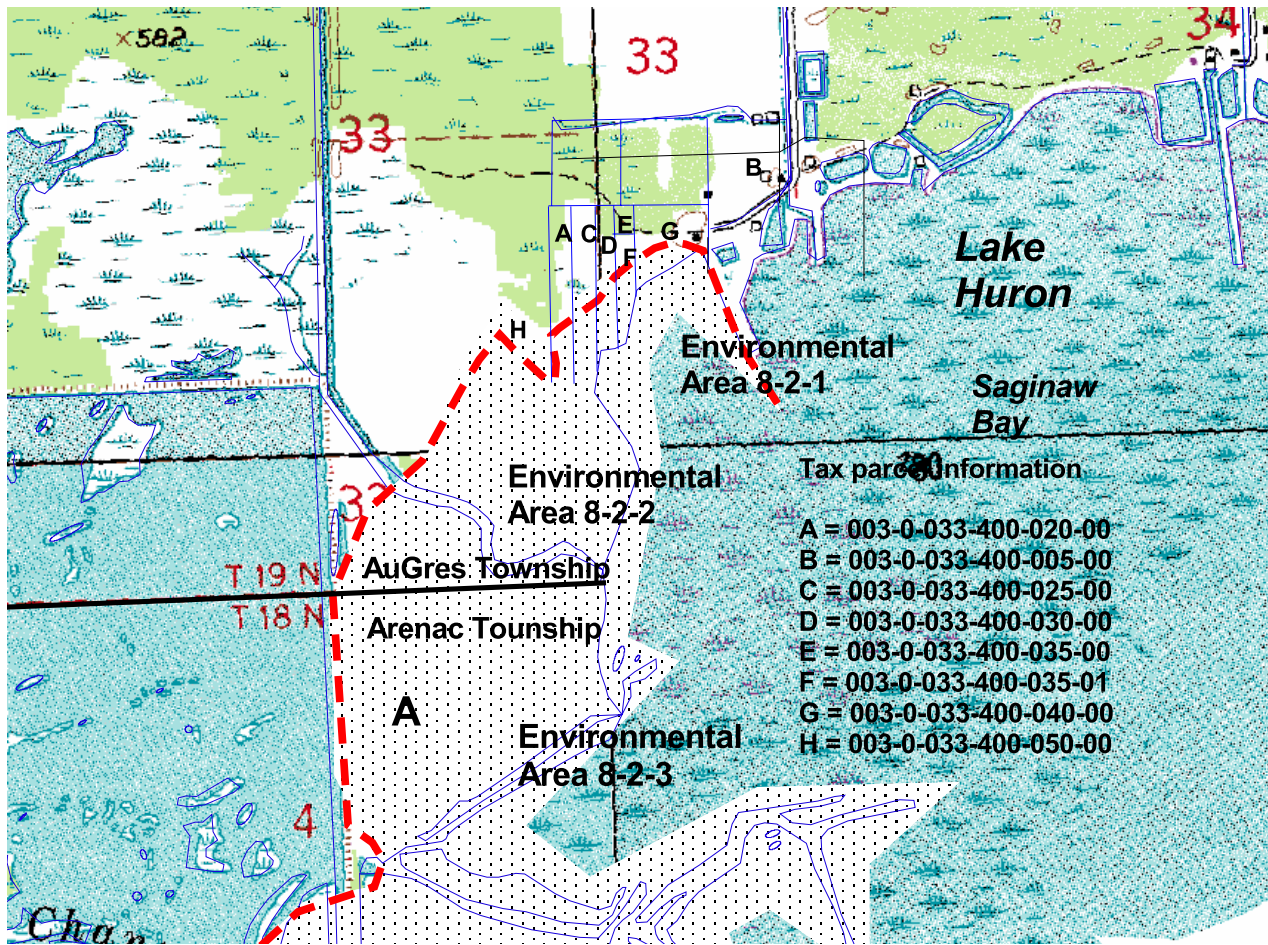




Michigan Department of Environmental Quality
Land and Water Management Division


Arenac County, AuGres Township T19N R6E Section 33 Environmental Area



Environmental Area



EA Boundary



NOTICE: This map was prepared based on Department and county/township property data. It is not a legal survey. Property lines and other boundaries may be subject to slight adjustments due to scale and data limitations. The lakeward extent of the Environmental Area overlaps with Great Lakes bottomlands.