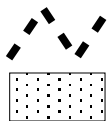
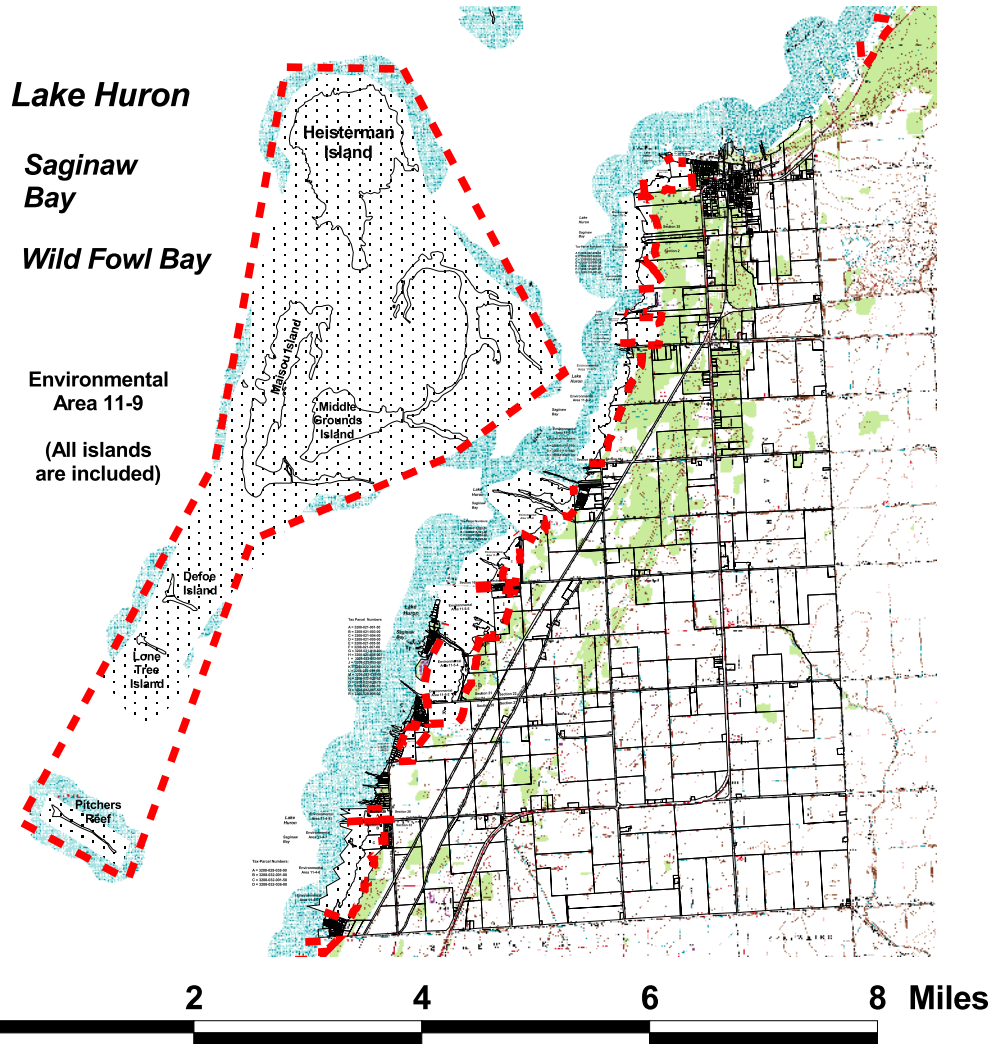





Michigan Department of Environmental Quality
Land and Water Management Division

**Huron County, Fairhaven Township
T16N R08E Section 24
T16N R09E Sections 7, 8, 9, 10, 17, 18 & 19
T17N R09E Sections 28, 29, 32 & 33
Environmental Area**



EA Boundary
Environmental Area



Notice: This map was prepared based on Department and county/township property data. It is not a legal survey. Property lines and other boundaries may be subject to slight adjustments due to scale and data limitations. The lakeward extent of the Environmental Area overlaps with Great Lakes bottomlands