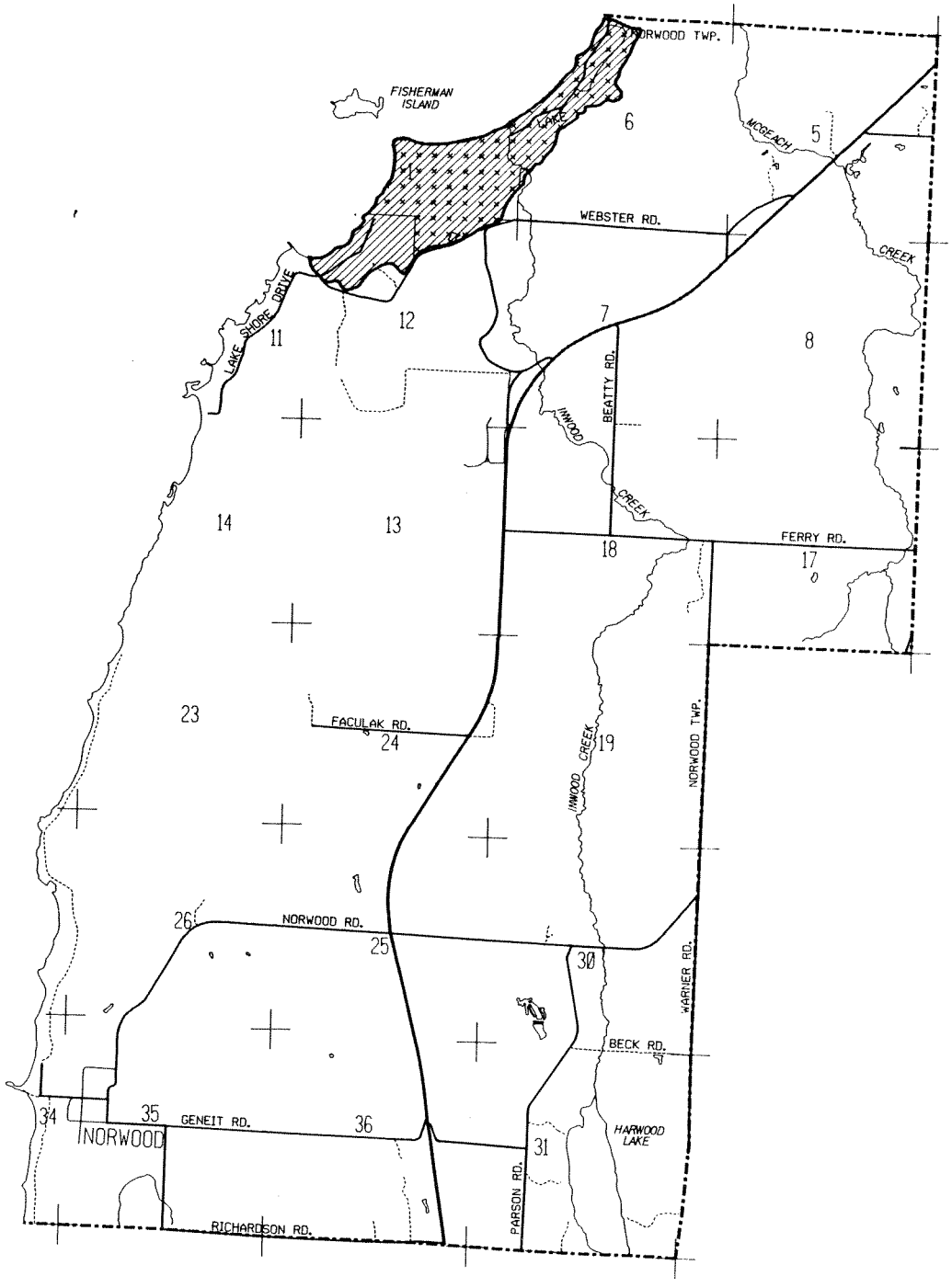

NORWOOD TOWNSHIP

CRITICAL DUNE AREAS

CHARLEVOIX COUNTY



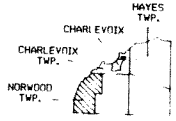

LEGEND

POLITICAL JURISDICTIONS

BOUNDARIES OF COUNTIES, TOWNSHIPS, AND INCORPORATED CITIES AND VILLAGES AS OF 1987.

PUBLIC LANDS

STATE AND FEDERAL LANDS AND MAJOR LOCAL PARKS WITHIN CRITICAL DUNE AREAS. PUBLIC LANDS ARE CURRENT AS OF 1986.

PROPOSED CRITICAL DUNE AREAS

BARRIER DUNES

BARRIER DUNE FORMATIONS DESIGNATED PURSUANT TO 1976 P.A. 222

AREAS NOT INCLUDED IN DESIGNATED BARRIER DUNE FORMATIONS THAT ARE COMPOSED PRIMARILY OF DUNE SAND AND EXHIBIT SEVERAL DUNE-LIKE CHARACTERISTICS.

EXEMPLARY DUNE ASSOCIATED PLANT COMMUNITIES OUTSIDE DESIGNATED DUNE FORMATIONS. MICHIGAN NATURAL FEATURES INVENTORY REFERENCE CODE INDICATED.

INFORMATION

MICHIGAN DEPARTMENT OF NATURAL RESOURCES
LAND AND WATER MANAGEMENT DIVISION
P.O. BOX 30028
LANSING, MI 48909
(517) 373-1170

GLIS

GREAT LAKES INFORMATION SYSTEM
MICHIGAN DEPARTMENT OF NATURAL RESOURCES
LAND AND WATER MANAGEMENT DIVISION

2 - 17 - 89

0 2000 4000
FEET