SALE OF SURPLUS STATE-OWNED LAND
Roscommon Management Unit -- Ogemaw County
Land Transaction Case #'s 20120229 & 20130049

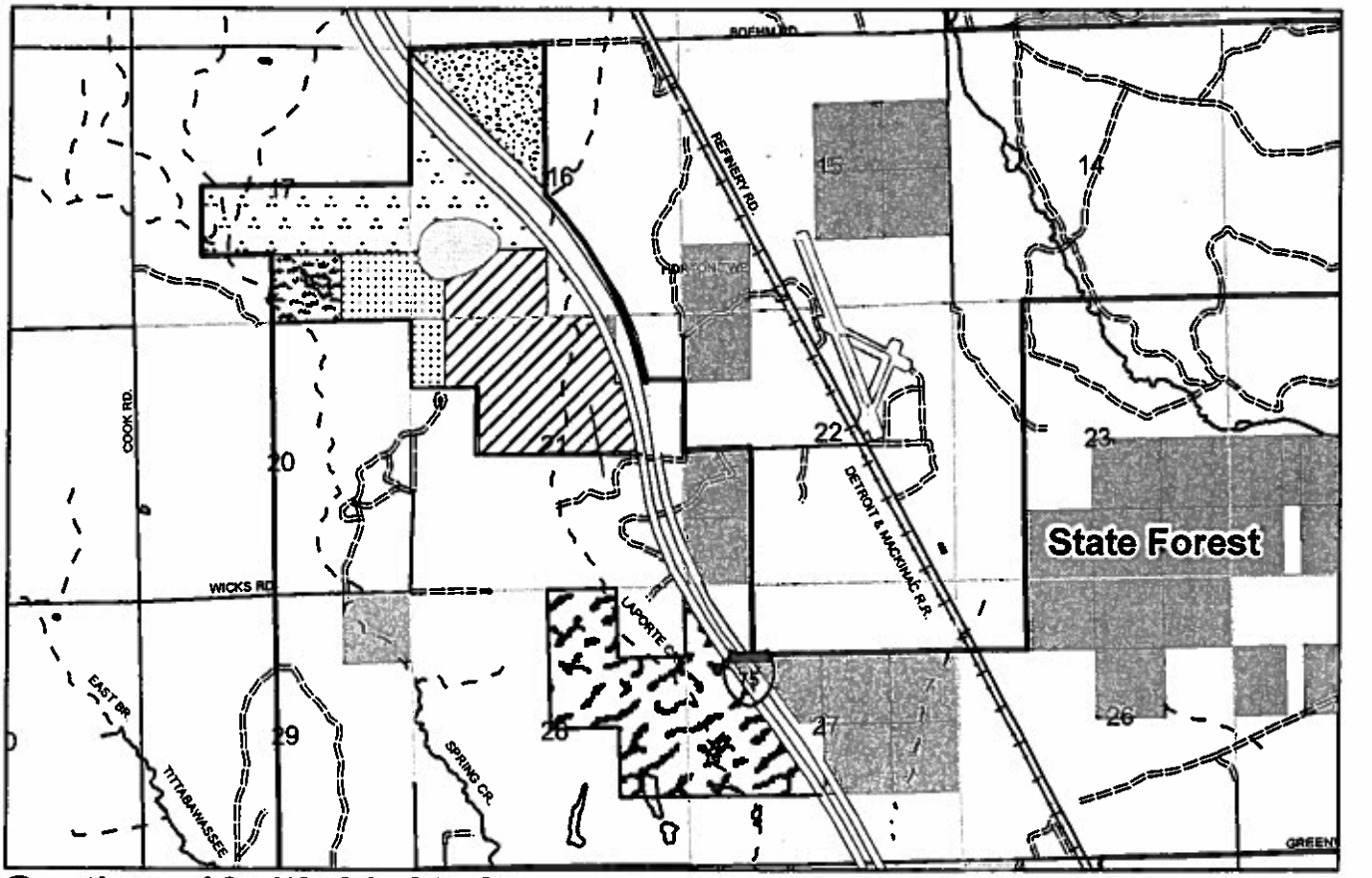

Sections 16, 17, 21, 22, 27, 28
T21N, R2E, Horton Township

- State Forest Boundary
- A – 244 acres more or less
- B – 99 acres more or less
- C – 277 acres more or less
- D – 150 acres more or less
- E – 300 acres more or less
- F – 40 acres more or less
- State Land
- Private Land

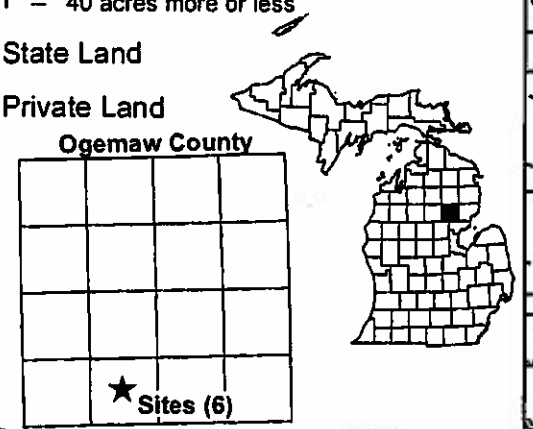

DNR -- Finance & Operations Division
Real Estate Services Section
06/06/2013

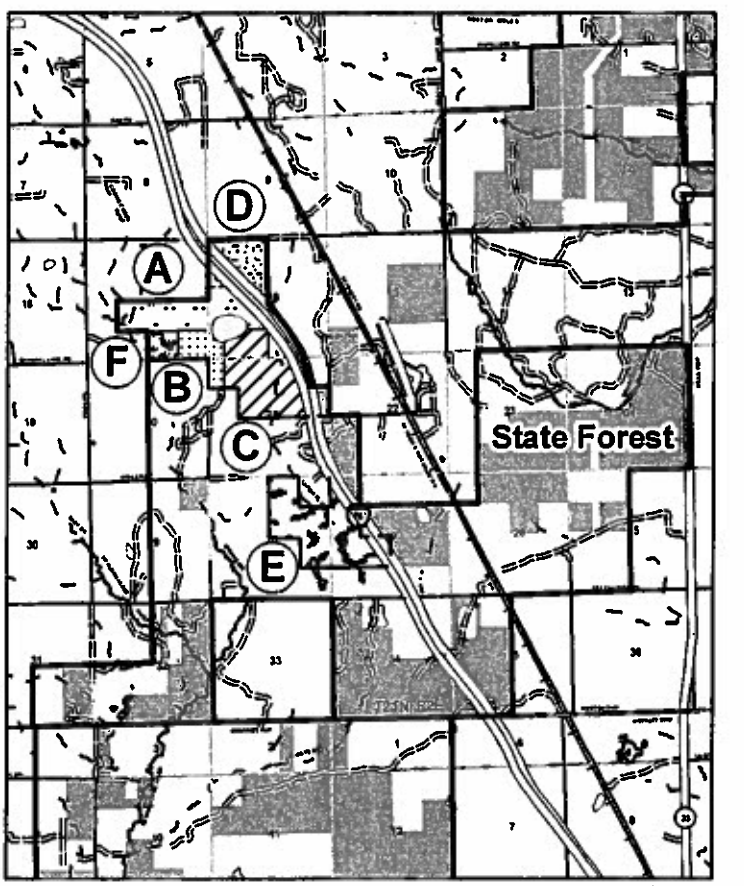

Regional Location