Michigan Department of Natural Resources - Wildlife Division

CORMORANT ACTIVITY REPORT

This information is voluntary and requested by authority of Public Act 451 of 1994, as amended.

Contact information will only be used for follow-up observations and will not be released. Although we try to answer questions submitted, we do not contact every person submitting a report.

DATE OF OBSERVATION	NUMBER OF CORMORANTS INVOLVED

CONTACT INFORMATION	
Name	Telephone ( )
Address	Cell ( )
City, State, ZIP	Email

OBSERVATION LOCATION	
INLAND SITES	**GREAT LAKES SITES**
County	Name of Waterbody
Township, Range and Section	Grid Number (see attached map)
Name of Waterbody	Name of Island

CORMORANTS ACTIVITY

☐ Migratory flock (on site during spring or fall migration, i.e. April/May or September/October)

☐ Loafing or roosting area ☐ Nesting colony

NATURE OF COMPLAINT

(Check all that apply and provide explanation in **COMMENTS**.)

☐ Excessive Noise

☐ Wildlife (e.g., affecting threatened or endangered species)

☐ Vegetative Damage (tree, shrub, forb)

☐ Environmental (e.g., long-term water quality issues)

☐ Property Damage

☐ Fisheries Concern

☐ Traffic/Aircraft/Boat Hazard

☐ Other: _____

COMMENTS

Please mail completed original report to:

Cormorant Report
Michigan Department of Natural Resources
5100 State Highway M-123
Newberry, MI 49868

OR

Submit Online at:
www.dnr.state.mi.us/cormorantobs

LAKE SUPERIOR GRIDS

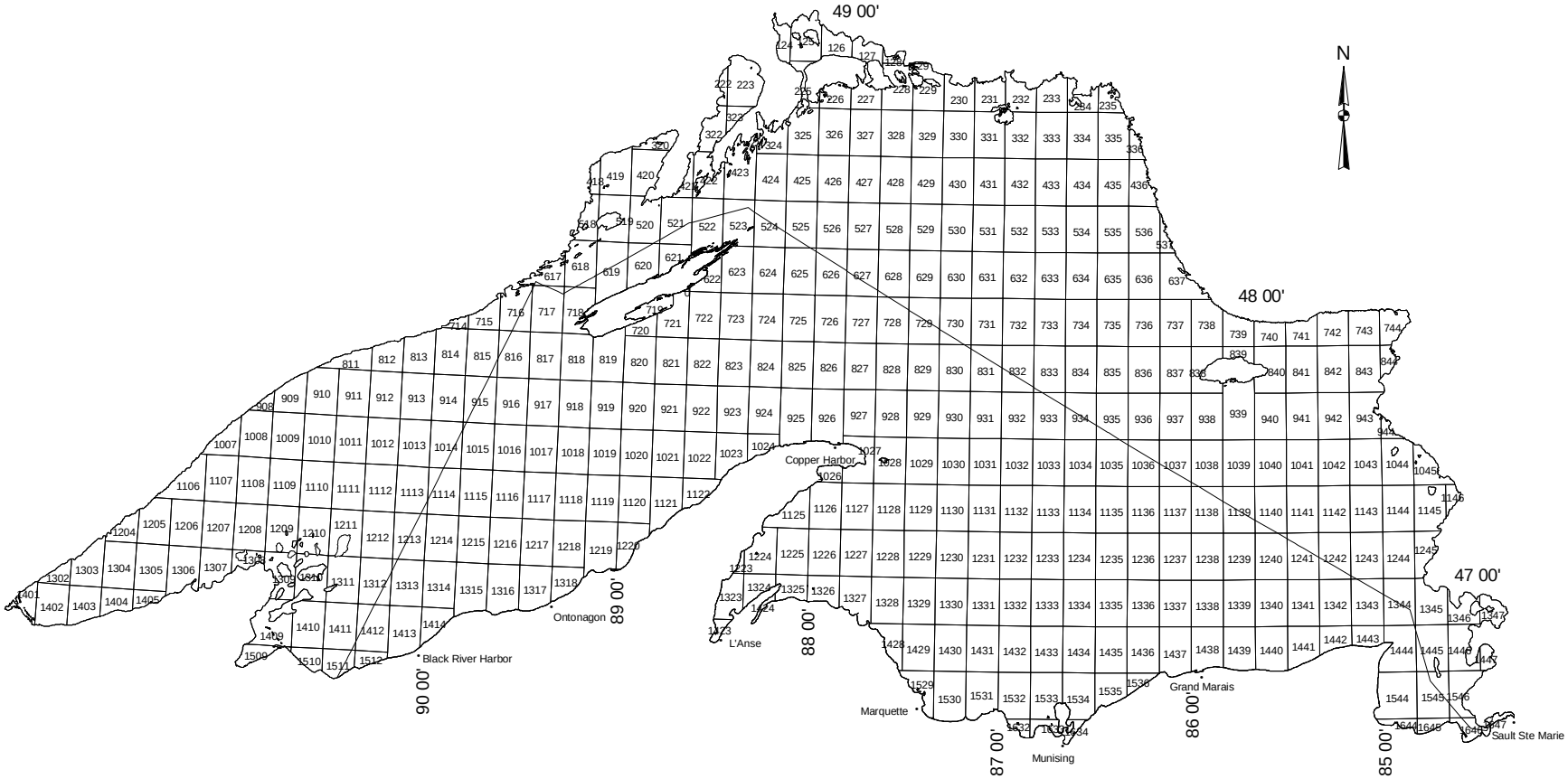

Grids = 10 minutes latitude by 10 minutes longitude

50 0 50 100 Miles

PR2567 (Rev. 06/13/2011)

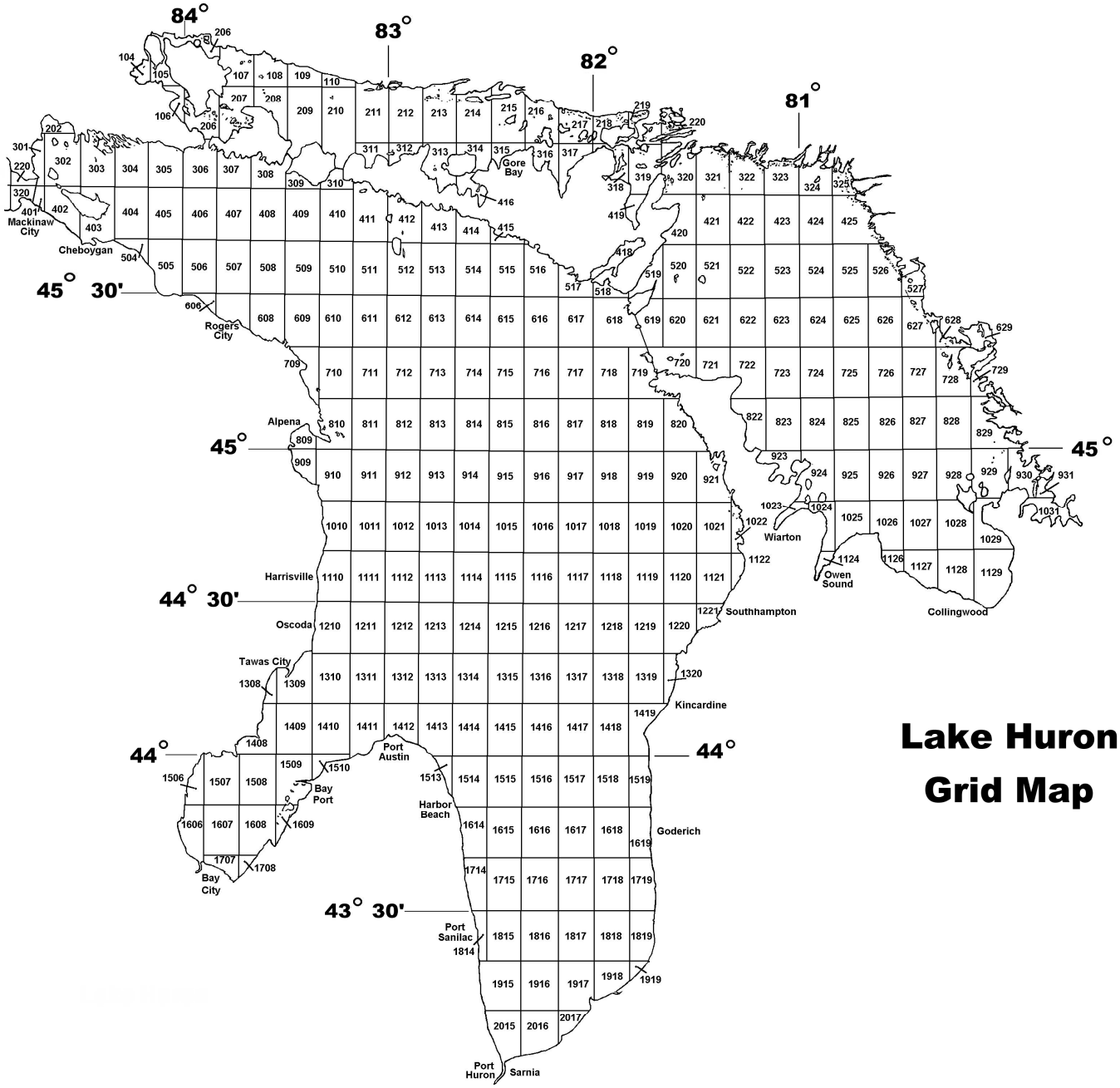

Lake Huron Grid Map

Lake Michigan Grid Map

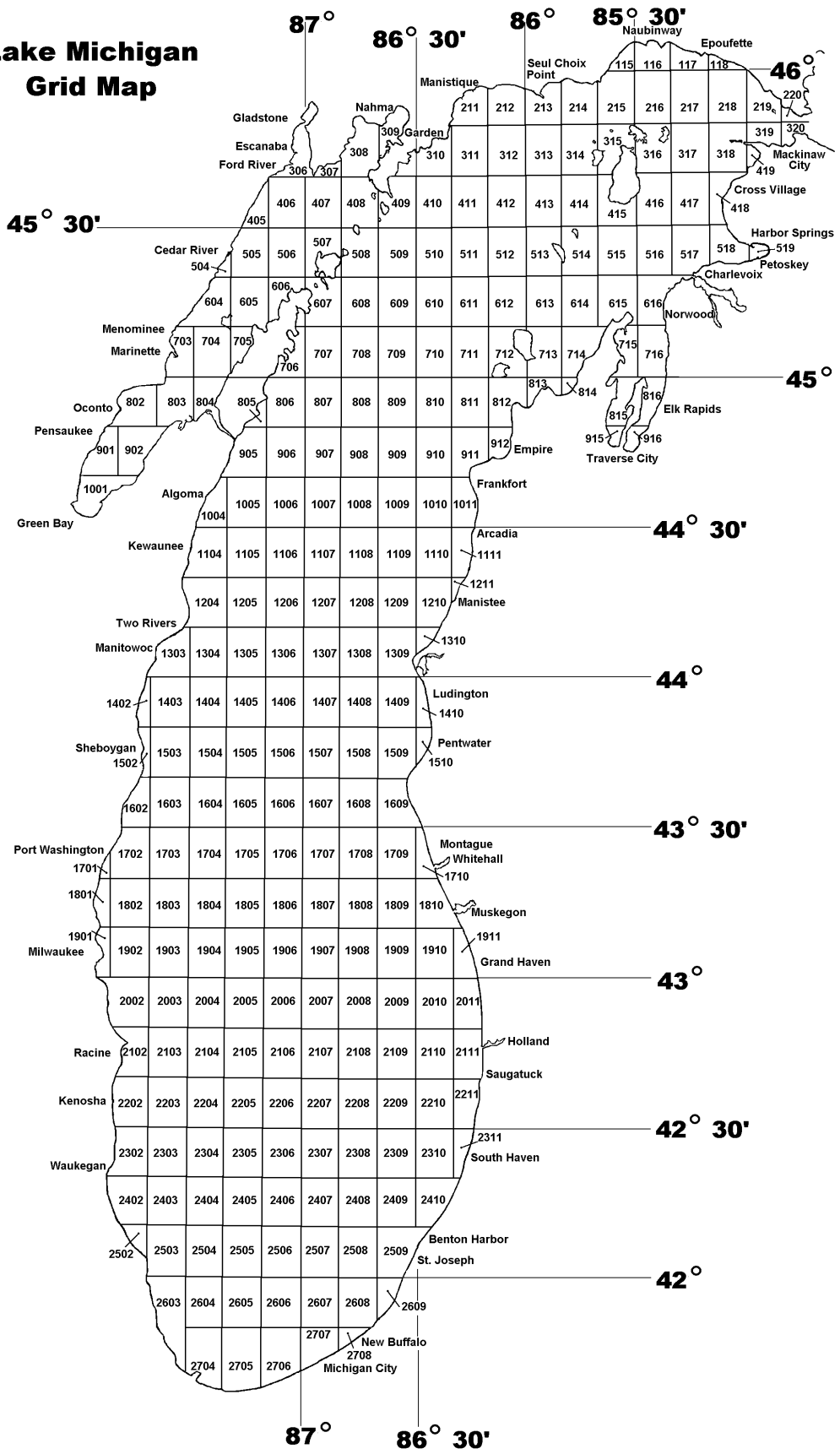

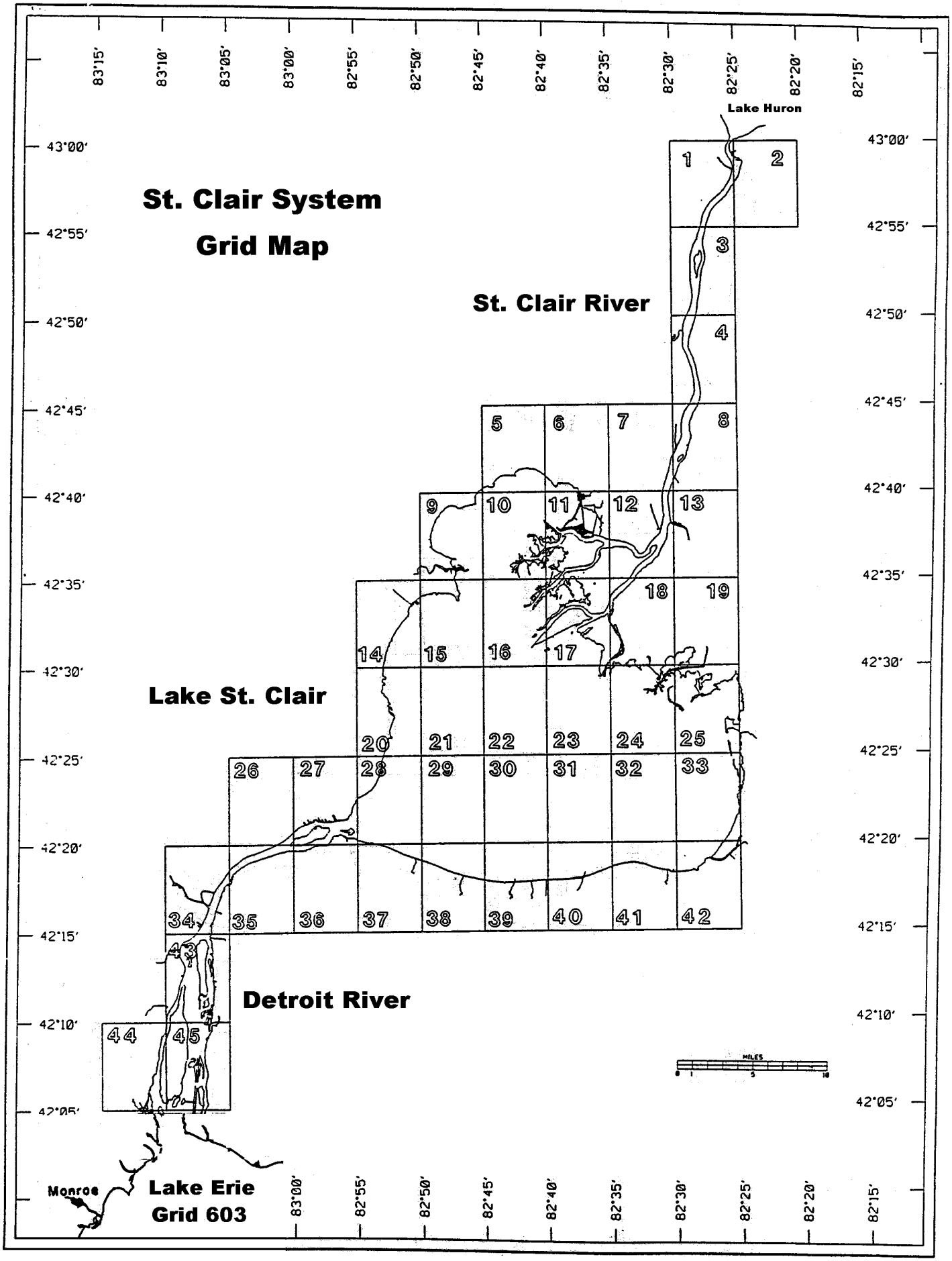
St. Clair System
Grid Map
St. Clair River
Lake St. Clair
Detroit River
Lake Huron
Monroe
Lake Erie
Grid 603
83°15'
83°10'
83°05'
83°00'
82°55'
82°50'
82°45'
82°40'
82°35'
82°30'
82°25'
82°20'
82°15'
43°00'
42°55'
42°50'
42°45'
42°40'
42°35'
42°30'
42°25'
42°20'
42°15'
42°10'
42°05'
1
2
3
4
5
6
7
8
9
10
11
12
13
14
15
16
17
18
19
20
21
22
23
24
25
26
27
28
29
30
31
32
33
34
35
36
37
38
39
40
41
42
43
44
45
MILES
0
1
5
10

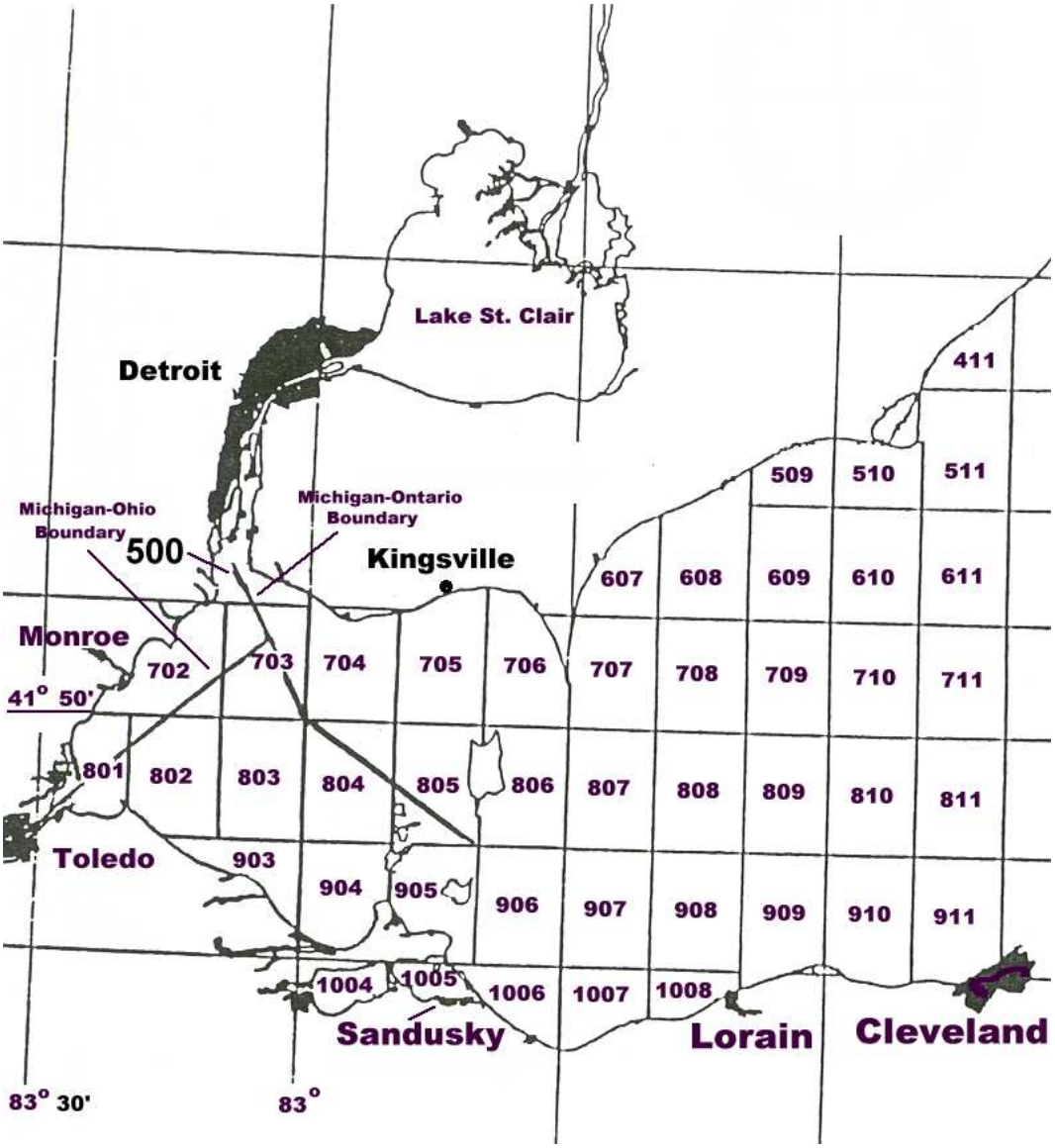
Lake St. Clair
Detroit
411
509
510
511
Michigan-Ohio Boundary
Michigan-Ontario Boundary
500
Kingsville
607
608
609
610
611
Monroe
702
703
704
705
706
707
708
709
710
711
41° 50'
801
802
803
804
805
806
807
808
809
810
811
Toledo
903
904
905
906
907
908
909
910
911
1004
1005
1006
1007
1008
Sandusky
Lorain
Cleveland
83° 30'
83°