

Michigan Department of
Environment, Great Lakes, and Energy
Oil, Gas and Minerals Division

PERMIT APPLICATIONS

4/19/2021 THRU 4/23/2021



Application Number

Date Received

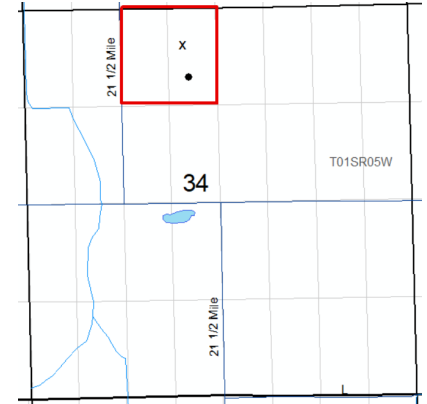
Permittee
Number

Permittee
Name

Page 1

570 04/23/2021 6040 NU ENERGY OPERATING INC
PO BOX 1122

GAYLORD, MI 49734



40-Acre Drilling Unit, NE/4 NW/4
Section 34

Prev Permit:

Well Name: MATHER A2-34

Surface Owner: LONNIE MATHER

Well Type: OIL

True Vertical Depth: 4485

Permit Type: Drill

Target Formation: TRENTON-BLACK
RIVER

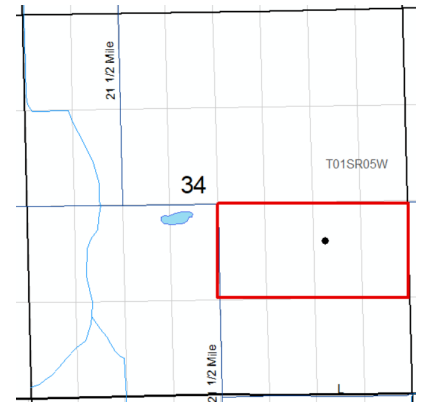
H2S Present? No

Deepest Formation: BLACK RIVER

Location:	QT QT QT	Sec	Township	Range	Township Name	County	Feet From Section Line	Feet From DRLG Unit Line
SL:	NENENW	34	1S	5W	LEE	CALHOUN	493 N 2175 W	
BHL:	SENENW	34	1S	5W	LEE	CALHOUN	950 N 2260 W	378 S 387 E

578 04/23/2021 6040 NU ENERGY OPERATING INC
PO BOX 1122

GAYLORD, MI 49734



80-Acre R303 Drilling Unit, N/2
SE/4 Section 34

Prev Permit:

Well Name: WARE C4-34

Surface Owner: LORETTA WARE

Well Type: OIL

True Vertical Depth: 4700

Permit Type: Drill

Target Formation: TRENTON-BLACK
RIVER

H2S Present? No

Deepest Formation: TRENTON-BLACK
RIVER

Location:	QT QT QT	Sec	Township	Range	Township Name	County	Feet From Section Line	Feet From DRLG Unit Line
SL:	NWNESE	34	1S	5W	LEE	CALHOUN	2129 S 1170 E	528 N 1170 E
BHL:	NWNESE	34	1S	5W	LEE	CALHOUN	2129 S 1170 E	528 N 1170 E

Michigan Department of
Environment, Great Lakes, and Energy
Oil, Gas and Minerals Division

PERMIT APPLICATIONS

4/19/2021 THRU 4/23/2021



Application Number

Date Received

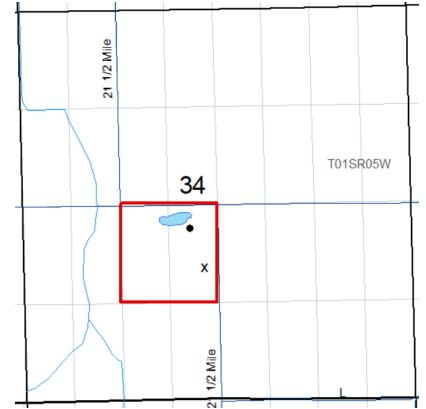
Permittee
Number

Permittee
Name

Page 2

580 04/23/2021 6040 NU ENERGY OPERATING INC
PO BOX 1122

GAYLORD, MI 49734



Prev Permit: 59049

Well Name: MATHEWSON 2-34A

Surface Owner: DOUG
MATHEWSON

Well Type: OIL

True Vertical Depth: 4406

Permit Type: Re-entry

Target Formation: TRENTON-BLACK
RIVER

H2S Present? No

Deepest Formation: TRENTON-BLACK
RIVER

40-Acre Drilling Unit, NE/4 SW/4
Section 34

Location:	QT QT QT	Sec	Township	Range	Township Name	County	Feet From Section Line	Feet From DRLG Unit Line
SL:	SENE SW	34	1S	5W	LEE	CALHOUN	1801 S 2469 W	473 S 179 E
BHL:	NENE SW	34	1S	5W	LEE	CALHOUN	2325 S 2248 W	330 N 400 E

Michigan Department of
Environment, Great Lakes, and Energy
Oil, Gas and Minerals Division
Updated Permits
4/19/2021 THRU 4/23/2021



Permit Number Permittee Number Permittee Name

PLUGGING INSTRUCTIONS ISSUED:

15951 40 MUSKEGON DEVELOPMENT COMPANY
1425 S MISSION RD
MOUNT PLEASANT, MI 48858

API Well Number: 21-051-15951-00-00

Well Name: MC CRANDELL, B & G B-3

Plug Inst. Issue Date: 4/16/2021

Location	QT QT QT	Sec	Township	Range	Township Name	County	Feet From Section Line	Feet From DRLG Unit
SL:	SWNWSW	2	17N	1E	BILLINGS	GLADWIN	990 N 330 W	330 S 2310 E
BHL:	SWNWSW	2	17N	1E	BILLINGS	GLADWIN		

Comment: App to P&A expires on 4/16/22

17195 40 MUSKEGON DEVELOPMENT COMPANY
1425 S MISSION RD
MOUNT PLEASANT, MI 48858

API Well Number: 21-051-17195-00-00

Well Name: MCCRANDALL, B & G 1-A

Plug Inst. Issue Date: 4/16/2021

Location	QT QT QT	Sec	Township	Range	Township Name	County	Feet From Section Line	Feet From DRLG Unit
SL:	SWSESW	2	17N	1E	BILLINGS	GLADWIN	360 S 990 E	360 S 330 W
BHL:	SWSESW	2	17N	1E	BILLINGS	GLADWIN		

Comment: App to P&A expires on 4/16/22

Michigan Department of
Environment, Great Lakes, and Energy
Oil, Gas and Minerals Division
Updated Permits
4/19/2021 THRU 4/23/2021



Permit Number: 34939
 Permittee Number: 4151
 Permittee Name: NELSON RALPH M ENTERPRISES INC
 2161 GREEN RD
 WEST BRANCH, MI 48661

API Well Number: 21-129-34939-01-00

Well Name: KUJAC 1

Plug Inst. Issue Date: 4/14/2021

Location	QT QT QT	Sec	Township	Range	Township Name	County	Feet From Section Line	Feet From DRLG Unit
SL:	SESWSE	31	22N	3E	CHURCHILL	OGEMAW	330 S 966 W	330 S 330 E
BHL:	SESWSE	31	22N	3E	CHURCHILL	OGEMAW		

Comment: App to P&A expires on 4/14/22

42469 6361 RIVERSIDE ENERGY MICHIGAN LLC
 10691 EAST CARTER ROAD
 SUITE 201
 TRAVERSE CITY, MI 49684

API Well Number: 21-009-42469-00-00

Well Name: ZAREMBA D3-25

Plug Inst. Issue Date: 4/12/2021

Location	QT QT QT	Sec	Township	Range	Township Name	County	Feet From Section Line	Feet From DRLG Unit
SL:	SESWSE	25	31N	5W	WARNER	ANTRIM	330 S 969 W	330 S 330 E
BHL:	SESWSE	25	31N	5W	WARNER	ANTRIM		

Comment: App to P&A expires on 3/31/22

Michigan Department of
 Environment, Great Lakes, and Energy
 Oil, Gas and Minerals Division
 Updated Permits
 4/19/2021 THRU 4/23/2021



Permit Number Permittee Number Permittee Name

42469 6361 RIVERSIDE ENERGY MICHIGAN LLC
 10691 EAST CARTER ROAD
 SUITE 201
 TRAVERSE CITY, MI 49684

API Well Number: 21-009-42469-01-00

Well Name: ZAREMBA D3-25

Plug Inst. Issue Date: 4/12/2021

Location	QT QT QT	Sec	Township	Range	Township Name	County	Feet From Section Line	Feet From DRLG Unit
SL:	SESWSE	25	31N	5W	WARNER	ANTRIM	330 S 969 W	330 S 330 E
BHL:	SESWSE	25	31N	5W	WARNER	ANTRIM		

Comment: App to P&A expires on 3/31/22

42475 6361 RIVERSIDE ENERGY MICHIGAN LLC
 10691 EAST CARTER ROAD
 SUITE 201
 TRAVERSE CITY, MI 49684

API Well Number: 21-009-42475-00-00

Well Name: ZAREMBA A3-36

Plug Inst. Issue Date: 4/12/2021

Location	QT QT QT	Sec	Township	Range	Township Name	County	Feet From Section Line	Feet From DRLG Unit
SL:	SEWNNE	36	31N	5W	WARNER	ANTRIM	695 N 678 W	621 S 622 E
BHL:	SEWNNE	36	31N	5W	WARNER	ANTRIM		

Comment: App to P&A expires on 3/31/22

Michigan Department of
 Environment, Great Lakes, and Energy
 Oil, Gas and Minerals Division
 Updated Permits
 4/19/2021 THRU 4/23/2021



Permit Number Permittee Number Permittee Name

42475 6361 RIVERSIDE ENERGY MICHIGAN LLC
 10691 EAST CARTER ROAD
 SUITE 201
 TRAVERSE CITY, MI 49684

API Well Number: 21-009-42475-01-00

Well Name: ZAREMBA A3-36

Plug Inst. Issue Date: 4/12/2021

Location	QT QT QT	Sec	Township	Range	Township Name	County	Feet From Section Line	Feet From DRLG Unit
SL:	SEWNNE	36	31N	5W	WARNER	ANTRIM	695 N 678 W	621 S 622 E
BHL:	SEWNNE	36	31N	5W	WARNER	ANTRIM		

Comment: App to P&A expires on 3/31/22

42476 6361 RIVERSIDE ENERGY MICHIGAN LLC
 10691 EAST CARTER ROAD
 SUITE 201
 TRAVERSE CITY, MI 49684

API Well Number: 21-009-42476-00-00

Well Name: ZAREMBA A4-36

Plug Inst. Issue Date: 4/12/2021

Location	QT QT QT	Sec	Township	Range	Township Name	County	Feet From Section Line	Feet From DRLG Unit
SL:	SWNENE	36	31N	5W	WARNER	ANTRIM	709 N 652 E	603 S 648 W
BHL:	SWNENE	36	31N	5W	WARNER	ANTRIM		

Comment: App to P&A expires on 3/31/22

Michigan Department of
 Environment, Great Lakes, and Energy
 Oil, Gas and Minerals Division
 Updated Permits
 4/19/2021 THRU 4/23/2021



Permit Number Permittee Number Permittee Name

51033 6361 RIVERSIDE ENERGY MICHIGAN LLC
 10691 EAST CARTER ROAD
 SUITE 201
 TRAVERSE CITY, MI 49684

API Well Number: 21-029-51033-00-00

Well Name: CAREY B3-34

Plug Inst. Issue Date: 4/12/2021

Location	QT QT QT	Sec	Township	Range	Township Name	County	Feet From Section Line	Feet From DRLG Unit
SL:	NESWNE	34	32N	6W	WILSON	CHARLEVOIX	960 S 800 W	360 N 800 W
BHL:	NESWNE	34	32N	6W	WILSON	CHARLEVOIX		

Comment: App to P&A expires on 4/12/22

51072 6361 RIVERSIDE ENERGY MICHIGAN LLC
 10691 EAST CARTER ROAD
 SUITE 201
 TRAVERSE CITY, MI 49684

API Well Number: 21-029-51072-00-00

Well Name: EDWARDS A1-32

Plug Inst. Issue Date: 4/12/2021

Location	QT QT QT	Sec	Township	Range	Township Name	County	Feet From Section Line	Feet From DRLG Unit
SL:	SENWNW	32	32N	6W	WILSON	CHARLEVOIX	892 N 740 W	422 S 564 E
BHL:	SENWNW	32	32N	6W	WILSON	CHARLEVOIX		

Comment: App to P&A expires on 4/12/22

Michigan Department of
 Environment, Great Lakes, and Energy
 Oil, Gas and Minerals Division
 Updated Permits
 4/19/2021 THRU 4/23/2021



Permit Number Permittee Number Permittee Name

51141 6361 RIVERSIDE ENERGY MICHIGAN LLC
 10691 EAST CARTER ROAD
 SUITE 201
 TRAVERSE CITY, MI 49684

API Well Number: 21-029-51141-00-00

Well Name: THAYER C4-36

Plug Inst. Issue Date: 4/12/2021

Location	QT QT QT	Sec	Township	Range	Township Name	County	Feet From Section Line	Feet From DRLG Unit
SL:	NWNESE	36	32N	7W	SOUTH ARM	CHARLEVOIX	345 N 917 E	345 N 917 E
BHL:	NWNESE	36	32N	7W	SOUTH ARM	CHARLEVOIX		

Comment: App to P&A expires on 4/12/22

51151 6361 RIVERSIDE ENERGY MICHIGAN LLC
 10691 EAST CARTER ROAD
 SUITE 201
 TRAVERSE CITY, MI 49684

API Well Number: 21-029-51151-00-00

Well Name: AUSTIN B4-31

Plug Inst. Issue Date: 4/12/2021

Location	QT QT QT	Sec	Township	Range	Township Name	County	Feet From Section Line	Feet From DRLG Unit
SL:	SESENE	31	32N	6W	WILSON	CHARLEVOIX	570 S 494 E	470 S 494 E
BHL:	SESENE	31	32N	6W	WILSON	CHARLEVOIX		

Comment: App to P&A expires on 4/12/22

Michigan Department of
 Environment, Great Lakes, and Energy
 Oil, Gas and Minerals Division
 Updated Permits
 4/19/2021 THRU 4/23/2021



Permit Number Permittee Number Permittee Name

51468 6361 RIVERSIDE ENERGY MICHIGAN LLC
 10691 EAST CARTER ROAD
 SUITE 201
 TRAVERSE CITY, MI 49684

API Well Number: 21-029-51468-00-00

Well Name: CAREY C3-34

Plug Inst. Issue Date: 4/12/2021

Location	QT QT QT	Sec	Township	Range	Township Name	County	Feet From Section Line	Feet From DRLG Unit
SL:	W2NWSE	34	32N	6W	WILSON	CHARLEVOIX	660 N 500 W	660 N 500 W
BHL:	W2NWSE	34	32N	6W	WILSON	CHARLEVOIX		

Comment: App to P&A expires on 4/12/22

51471 6361 RIVERSIDE ENERGY MICHIGAN LLC
 10691 EAST CARTER ROAD
 SUITE 201
 TRAVERSE CITY, MI 49684

API Well Number: 21-029-51471-00-00

Well Name: OLSTROM A3-32

Plug Inst. Issue Date: 4/12/2021

Location	QT QT QT	Sec	Township	Range	Township Name	County	Feet From Section Line	Feet From DRLG Unit
SL:	SWNWNE	32	32N	6W	WILSON	CHARLEVOIX	950 N 400 W	950 N 400 W
BHL:	SWNWNE	32	32N	6W	WILSON	CHARLEVOIX		

Comment: App to P&A expires on 4/12/22

Michigan Department of
Environment, Great Lakes, and Energy
Oil, Gas and Minerals Division
Updated Permits
4/19/2021 THRU 4/23/2021



Permit Number Permittee Number Permittee Name

51472 6361 RIVERSIDE ENERGY MICHIGAN LLC
10691 EAST CARTER ROAD
SUITE 201
TRAVERSE CITY, MI 49684

API Well Number: 21-029-51472-00-00

Well Name: HOTT D4-28

Plug Inst. Issue Date: 4/12/2021

Location	QT QT QT	Sec	Township	Range	Township Name	County	Feet From Section Line	Feet From DRLG Unit
SL:	SESESE	28	32N	6W	WILSON	CHARLEVOIX	404 S 401 E	404 S 401 E
BHL:	SESESE	28	32N	6W	WILSON	CHARLEVOIX		

Comment: App to P&A expires on 4/12/22

51475 6361 RIVERSIDE ENERGY MICHIGAN LLC
10691 EAST CARTER ROAD
SUITE 201
TRAVERSE CITY, MI 49684

API Well Number: 21-029-51475-00-00

Well Name: RICHARDS C1-32

Plug Inst. Issue Date: 4/12/2021

Location	QT QT QT	Sec	Township	Range	Township Name	County	Feet From Section Line	Feet From DRLG Unit
SL:	NENWSW	32	32N	6W	WILSON	CHARLEVOIX	500 N 970 W	500 N 350 E
BHL:	NENWSW	32	32N	6W	WILSON	CHARLEVOIX		

Comment: App to P&A expires on 4/12/22

Michigan Department of
Environment, Great Lakes, and Energy
Oil, Gas and Minerals Division
Updated Permits
4/19/2021 THRU 4/23/2021



Permit Number Permittee Number Permittee Name

51515 6361 RIVERSIDE ENERGY MICHIGAN LLC
10691 EAST CARTER ROAD
SUITE 201
TRAVERSE CITY, MI 49684

API Well Number: 21-029-51515-00-00

Well Name: EDWARDS 4-32

Plug Inst. Issue Date: 4/12/2021

Location	QT QT QT	Sec	Township	Range	Township Name	County	Feet From Section Line	Feet From DRLG Unit
SL:	SENWNW	32	32N	6W	WILSON	CHARLEVOIX	892 N 690 W	892 N 690 W
BHL:	SENWNW	32	32N	6W	WILSON	CHARLEVOIX		

Comment: App to P&A expires on 4/12/22

5747 2298 UNION OIL CO OF CALIFORNIA
2210 W. PINE RIVER RD.
BRECKENRIDGE, MI 48615

API Well Number: 21-035-05747-00-00

Well Name: BICKNELL, JAMES S B-5

Plug Inst. Issue Date: 4/14/2021

Location	QT QT QT	Sec	Township	Range	Township Name	County	Feet From Section Line	Feet From DRLG Unit
SL:	S2SWSE	28	19N	6W	REDDING	CLARE	330 S 660 W	
BHL:	S2SWSE	28	19N	6W	REDDING	CLARE		

Comment: App to Re-P&A expires on 4/14/22

Michigan Department of
Environment, Great Lakes, and Energy
Oil, Gas and Minerals Division
Updated Permits
4/19/2021 THRU 4/23/2021



Permit Number Permittee Number Permittee Name

58076 5320 SAVOY ENERGY LP
920 HASTINGS STREET, SUITE A
PO BOX 1560
TRAVERSE CITY, MI 49685-1560

API Well Number: 21-057-40994-03-00

Well Name: FROST 1-1B

Plug Inst. Issue Date: 4/6/2021

Location	QT QT QT	Sec	Township	Range	Township Name	County	Feet From Section Line	Feet From DRLG Unit
SL:	NWSESE	1	12N	1W	WHEELER	GRATIOT	698 S 993 E	621 N 331 W
BHL:	NWSESE	1	12N	1W	WHEELER	GRATIOT		

Comment: App to P&A expires on 4/6/22

58885 5320 SAVOY ENERGY LP
920 HASTINGS STREET, SUITE A
PO BOX 1560
TRAVERSE CITY, MI 49685-1560

API Well Number: 21-111-58885-00-00

Well Name: MCCLINTIC 1-27

Plug Inst. Issue Date: 4/13/2021

Location	QT QT QT	Sec	Township	Range	Township Name	County	Feet From Section Line	Feet From DRLG Unit
SL:	NWSWNE	27	13N	1W	PORTER	MIDLAND	1653 N 2327 E	330 N 330 W
BHL:	NWSWNE	27	13N	1W	PORTER	MIDLAND		

Comment: App to P&A expires on 4/13/22

Michigan Department of
 Environment, Great Lakes, and Energy
 Oil, Gas and Minerals Division
 Updated Permits
 4/19/2021 THRU 4/23/2021



Permit Number Permittee Number Permittee Name

5929 2298 UNION OIL CO OF CALIFORNIA
 2210 W. PINE RIVER RD.
 BRECKENRIDGE, MI 48615

API Well Number: 21-035-05929-00-00

Well Name: BICKNELL, JAMES S B-7

Plug Inst. Issue Date: 4/14/2021

Location	QT QT QT	Sec	Township	Range	Township Name	County	Feet From Section Line	Feet From DRLG Unit
SL:	S2NWSE	28	19N	6W	REDDING	CLARE	990 N 660 W	
BHL:	S2NWSE	28	19N	6W	REDDING	CLARE		

Comment: App to Re-P&A expires on 4/14/22

6320 2298 UNION OIL CO OF CALIFORNIA
 2210 W. PINE RIVER RD.
 BRECKENRIDGE, MI 48615

API Well Number: 21-035-06320-00-00

Well Name: STATE CLARE A-5

Plug Inst. Issue Date: 4/14/2021

Location	QT QT QT	Sec	Township	Range	Township Name	County	Feet From Section Line	Feet From DRLG Unit
SL:	S2SENW	33	19N	6W	REDDING	CLARE	330 S 660 E	
BHL:	S2SENW	33	19N	6W	REDDING	CLARE		

Comment: App to Re-P&A expires on 4/14/22

Michigan Department of
Environment, Great Lakes, and Energy
Oil, Gas and Minerals Division
Updated Permits
4/19/2021 THRU 4/23/2021



Permit Number Permittee Number Permittee Name

RECORD OF WELL PLUGGING:

40121 5095 OMIMEX ENERGY INC
7950 JOHN T. WHITE ROAD
FT WORTH, TX 76120

API Well Number: 21-127-40121-00-00

Well Name: SLOCUM 1-21

Plugging Date: 11/5/2020

Location	QT QT QT	Sec	Township	Range	Township Name	County	Feet From Section Line	Feet From DRLG Unit
SL:	SESWSW	21	15N	16W	ELBRIDGE	OCEANA	426 S 920 W	426 S 401 E
BHL:	SESWSW	21	15N	16W	ELBRIDGE	OCEANA		

40905 5095 OMIMEX ENERGY INC
7950 JOHN T. WHITE ROAD
FT WORTH, TX 76120

API Well Number: 21-127-40905-00-00

Well Name: BAILLY 1-24

Plugging Date: 11/9/2020

Location	QT QT QT	Sec	Township	Range	Township Name	County	Feet From Section Line	Feet From DRLG Unit
SL:	NWSESE	24	15N	18W	GOLDEN	OCEANA	731 S 853 E	731 S 477 W
BHL:	NWSESE	24	15N	18W	GOLDEN	OCEANA	731 S 853 E	731 S 477 W

Michigan Department of
Environment, Great Lakes, and Energy
Oil, Gas and Minerals Division
Updated Permits
4/19/2021 THRU 4/23/2021



Permit Number Permittee Number Permittee Name

58195 5095 OMIMEX ENERGY INC
7950 JOHN T. WHITE ROAD
FT WORTH, TX 76120

API Well Number: 21-127-58195-00-00

Well Name: MORSE 1-14

True Vertical Depth: 4160

Plugging Date: 10/28/2020

Location	QT QT QT	Sec	Township	Range	Township Name	County	Feet From Section Line	Feet From DRLG Unit
SL:	NENESW	14	14N	18W	BENONA	OCEANA	2003 S 2296 W	
BHL:	SESENW	14	14N	18W	BENONA	OCEANA	2596 N 2370 W	1284 N 1006 W

59274 5095 OMIMEX ENERGY INC
7950 JOHN T. WHITE ROAD
FT WORTH, TX 76120

API Well Number: 21-127-59274-00-00

Well Name: STATE SHELBY 1-7

True Vertical Depth: 4314

Plugging Date: 11/3/2020

Location	QT QT QT	Sec	Township	Range	Township Name	County	Feet From Section Line	Feet From DRLG Unit
SL:	NENESW	7	14N	17W	SHELBY	OCEANA	2217 S 2132 W	
BHL:	SWSENW	7	14N	17W	SHELBY	OCEANA	2594 N 1740 W	1253 N 910 E

Michigan Department of
Environment, Great Lakes, and Energy
Oil, Gas and Minerals Division
Updated Permits
4/19/2021 THRU 4/23/2021



Permit Number Permittee Number Permittee Name

APPLICATIONS TO CHANGE WELL STATUS:

28388 7772 LAMBDA ENERGY RESOURCES LLC
12012 Wickchester
Suite 300
Houston, TX 77079 USA

API Well Number: 21-079-28388-00-00

Well Name: STATE RAPID RIVER 1-24

Approval Date: 4/19/2021

Location	QT QT QT	Sec	Township	Range	Township Name	County	Feet From Section Line	Feet From DRLG Unit
SL:	CNNWSE	24	28N	7W	RAPID RIVER	KALKASKA	660 N 660 W	660 N 660 W
BHL:	CNNWSE	24	28N	7W	RAPID RIVER	KALKASKA		

Proposed Rework: Temporarily Abandoned

Comment: ACOWS for TA expires on 3/31/22

28489 7772 LAMBDA ENERGY RESOURCES LLC
12012 Wickchester
Suite 300
Houston, TX 77079 USA

API Well Number: 21-039-28489-00-00

Well Name: KERR 1-10

Approval Date: 4/19/2021

Location	QT QT QT	Sec	Township	Range	Township Name	County	Feet From Section Line	Feet From DRLG Unit
SL:	SESENW	10	28N	4W	FREDERIC	CRAWFORD	330 S 400 E	330 S 400 E
BHL:	SESENW	10	28N	4W	FREDERIC	CRAWFORD		

Proposed Rework: Temporarily Abandoned

Comment: ACOWS for TA expires on 3/31/22

Michigan Department of
 Environment, Great Lakes, and Energy
 Oil, Gas and Minerals Division
 Updated Permits
 4/19/2021 THRU 4/23/2021



MICHIGAN DEPARTMENT OF
 ENVIRONMENT, GREAT LAKES, AND ENERGY

Permit Number Permittee Number Permittee Name

28691 7772 LAMBDA ENERGY RESOURCES LLC
 12012 Wickchester
 Suite 300
 Houston, TX 77079 USA

API Well Number: 21-079-28691-00-00

Well Name: STATE BLUE LAKE 1-27-A

Approval Date: 4/19/2021

Location	QT QT QT	Sec	Township	Range	Township Name	County	Feet From Section Line	Feet From DRLG Unit
SL:	NENENE	27	28N	5W	BLUE LAKE	KALKASKA	520 N 490 E	
BHL:	NENENE	27	28N	5W	BLUE LAKE	KALKASKA		

Proposed Rework: Temporarily Abandoned

Comment: ACOWS for TA expires on 3/31/22

29016 5914 C M S GAS TRANSMISSION CO
 1 ENERGY PLAZA DR, EP1-420
 JACKSON, MI 49201-2276

API Well Number: 21-079-29016-00-00

Well Name: STATE KALKASKA "D" 1-13

Approval Date: 4/13/2021

Location	QT QT QT	Sec	Township	Range	Township Name	County	Feet From Section Line	Feet From DRLG Unit
SL:	NWSWNW	13	27N	8W	KALKASKA	KALKASKA	990 S 330 W	990 S 330 W
BHL:	NWSWNW	13	27N	8W	KALKASKA	KALKASKA		

Proposed Rework: Temporarily Abandoned

Comment: ACOWS for TA expires on 10/13/21

Michigan Department of
Environment, Great Lakes, and Energy
Oil, Gas and Minerals Division
Updated Permits
4/19/2021 THRU 4/23/2021



Permit Number Permittee Number Permittee Name

29186 7772 LAMBDA ENERGY RESOURCES LLC
12012 Wickchester
Suite 300
Houston, TX 77079 USA

API Well Number: 21-039-29186-00-00

Well Name: STATE FREDERIC 1-20

Approval Date: 4/19/2021

Location	QT QT QT	Sec	Township	Range	Township Name	County	Feet From Section Line	Feet From DRLG Unit
SL:	CNSWNE	20	28N	4W	FREDERIC	CRAWFORD	700 S 660 W	620 N 660 W
BHL:	CNSWNE	20	28N	4W	FREDERIC	CRAWFORD		

Proposed Rework: Temporarily Abandoned

Comment: ACOWS for TA expires on 3/31/22

29242 7772 LAMBDA ENERGY RESOURCES LLC
12012 Wickchester
Suite 300
Houston, TX 77079 USA

API Well Number: 21-055-29242-00-00

Well Name: HOWARD 1-24

Approval Date: 4/21/2021

Location	QT QT QT	Sec	Township	Range	Township Name	County	Feet From Section Line	Feet From DRLG Unit
SL:	NWSENE	24	25N	11W	MAYFIELD	GRAND TRAVERSE	860 S 1089 E	460 N 1089 E
BHL:	NWSENE	24	25N	11W	MAYFIELD	GRAND TRAVERSE		

Proposed Rework: Temporarily Abandoned

Comment: ACOWS for TA expires on 3/31/22

Michigan Department of
 Environment, Great Lakes, and Energy
 Oil, Gas and Minerals Division
 Updated Permits
 4/19/2021 THRU 4/23/2021



Permit Number: 29244
 Permittee Number: 4934
 Permittee Name: FEDERATED OIL AND GAS PROPERTIES INC
 PO BOX 946
 TRAVERSE CITY, MI 49685-0946

API Well Number: 21-079-29244-00-00
 Well Name: HILL & FINSTERWALD 1
 Approval Date: 4/20/2021

Location	QT QT QT	Sec	Township	Range	Township Name	County	Feet From Section Line	Feet From DRLG Unit
SL:	NESENE	27	28N	7W	RAPID RIVER	KALKASKA	850 S 460 E	460 N 460 E
BHL:	NESENE	27	28N	7W	RAPID RIVER	KALKASKA		

Proposed Rework: ACOWS to Continue Drilling - HDH
 Comment: ACOWS to set retainer @ 6350', squeeze cement, set plug, and prepare well to drill HDH under new permit expires 4/20/22

29244 4934
 FEDERATED OIL AND GAS PROPERTIES INC
 PO BOX 946
 TRAVERSE CITY, MI 49685-0946

API Well Number: 21-079-29244-01-00
 Well Name: HILL & FINSTERWALD 1-27 HD1 True Vertical Depth: 6554
 Approval Date: 4/20/2021

Location	QT QT QT	Sec	Township	Range	Township Name	County	Feet From Section Line	Feet From DRLG Unit
SL:	NESENE	27	28N	7W	RAPID RIVER	KALKASKA	850 S 460 E	
BHL:	SWSENE	27	28N	7W	RAPID RIVER	KALKASKA	2151 N 852 E	474 S 469 W

Proposed Rework: ACOWS to Continue Drilling - HDH
 Comment: ACOWS to set retainer @ 6350', squeeze cement, set plug, and prepare well to drill HDH under new permit expires 4/20/22

Michigan Department of
Environment, Great Lakes, and Energy
Oil, Gas and Minerals Division
Updated Permits
4/19/2021 THRU 4/23/2021



Permit Number Permittee Number Permittee Name

29247 7772 LAMBDA ENERGY RESOURCES LLC
12012 Wickchester
Suite 300
Houston, TX 77079 USA

API Well Number: 21-039-29247-00-00

Well Name: WOOD 2-2

Approval Date: 4/19/2021

Location	QT QT QT	Sec	Township	Range	Township Name	County	Feet From Section Line	Feet From DRLG Unit
SL:	NESENE	2	28N	4W	FREDERIC	CRAWFORD	820 S 500 E	500 N 500 E
BHL:	NESENE	2	28N	4W	FREDERIC	CRAWFORD		

Proposed Rework: Temporarily Abandoned

Comment: ACOWS for TA expires on 3/31/22

29563 7772 LAMBDA ENERGY RESOURCES LLC
12012 Wickchester
Suite 300
Houston, TX 77079 USA

API Well Number: 21-101-29563-00-00

Well Name: VIOL ET AL 1-4

Approval Date: 4/13/2021

Location	QT QT QT	Sec	Township	Range	Township Name	County	Feet From Section Line	Feet From DRLG Unit
SL:	NWNWSW	4	22N	15W	BROWN	MANISTEE	155 N 460 W	1165 S 460 W
BHL:	NWNWSW	4	22N	15W	BROWN	MANISTEE		

Proposed Rework: Temporarily Abandoned

Comment: ACOWS for TA expires on 3/31/22

Michigan Department of
Environment, Great Lakes, and Energy
Oil, Gas and Minerals Division
Updated Permits
4/19/2021 THRU 4/23/2021



Permit Number Permittee Number Permittee Name

29564 7772 LAMBDA ENERGY RESOURCES LLC
12012 Wickchester
Suite 300
Houston, TX 77079 USA

API Well Number: 21-101-29564-00-00

Well Name: MAUE, JAMES & LINDEMAN ET
AL 2-6

Approval Date: 4/13/2021

Location	QT QT QT	Sec	Township	Range	Township Name	County	Feet From Section Line	Feet From DRLG Unit
SL:	W2E2SE	6	22N	15W	BROWN	MANISTEE	1319 N 850 E	1319 N 470 W
BHL:	W2E2SE	6	22N	15W	BROWN	MANISTEE		

Proposed Rework: Temporarily Abandoned

Comment: ACOWS for TA expires on 3/31/22

29577 7772 LAMBDA ENERGY RESOURCES LLC
12012 Wickchester
Suite 300
Houston, TX 77079 USA

API Well Number: 21-055-29496-02-00

Well Name: KOICHEVAR DRACKA 3-16B True Vertical Depth: 6463

Approval Date: 4/21/2021

Location	QT QT QT	Sec	Township	Range	Township Name	County	Feet From Section Line	Feet From DRLG Unit
SL:	CNSWSW	16	25N	11W	MAYFIELD	GRAND TRAVERSE	797 S 699 W	
BHL:	SWSWSW	16	25N	11W	MAYFIELD	GRAND TRAVERSE	308 S 477 W	1012 N 477 W

Proposed Rework: Temporarily Abandoned

Comment: ACOWS for TA expires on 3/31/22

Michigan Department of
Environment, Great Lakes, and Energy
Oil, Gas and Minerals Division
Updated Permits
4/19/2021 THRU 4/23/2021



Permit Number Permittee Number Permittee Name

29619 7772 LAMBDA ENERGY RESOURCES LLC
12012 Wickchester
Suite 300
Houston, TX 77079 USA

API Well Number: 21-055-29619-00-00

Well Name: STATE PARADISE 1-23

Approval Date: 4/21/2021

Location	QT QT QT	Sec	Township	Range	Township Name	County	Feet From Section Line	Feet From DRLG Unit
SL:	SENESE	23	26N	10W	PARADISE	GRAND TRAVERSE	800 N 460 E	800 N 460 E
BHL:	SENESE	23	26N	10W	PARADISE	GRAND TRAVERSE		

Proposed Rework: Temporarily Abandoned

Comment: ACOWS for TA expires on 3/31/22

29663 7772 LAMBDA ENERGY RESOURCES LLC
12012 Wickchester
Suite 300
Houston, TX 77079 USA

API Well Number: 21-055-29663-00-00

Well Name: STATE MAYFIELD ET AL 1-26

Approval Date: 4/21/2021

Location	QT QT QT	Sec	Township	Range	Township Name	County	Feet From Section Line	Feet From DRLG Unit
SL:	NENWNW	26	25N	11W	MAYFIELD	GRAND TRAVERSE	196 N 740 W	1121 S 580 E
BHL:	NENWNW	26	25N	11W	MAYFIELD	GRAND TRAVERSE		

Proposed Rework: Temporarily Abandoned

Comment: ACOWS for TA expires on 3/31/22

Michigan Department of
 Environment, Great Lakes, and Energy
 Oil, Gas and Minerals Division
 Updated Permits
 4/19/2021 THRU 4/23/2021



Permit Number Permittee Number Permittee Name

29682 7772 LAMBDA ENERGY RESOURCES LLC
 12012 Wickchester
 Suite 300
 Houston, TX 77079 USA

API Well Number: 21-055-29682-00-00

Well Name: WEBER, NORINE E 1-21

Approval Date: 4/21/2021

Location	QT QT QT	Sec	Township	Range	Township Name	County	Feet From Section Line	Feet From DRLG Unit
SL:	CN2SE	21	25N	11W	MAYFIELD	GRAND TRAVERSE	715 N 1323 W	611 S 1323 W
BHL:	CN2SE	21	25N	11W	MAYFIELD	GRAND TRAVERSE		

Proposed Rework: Temporarily Abandoned

Comment: ACOWS for TA expires on 3/31/22

29791 7772 LAMBDA ENERGY RESOURCES LLC
 12012 Wickchester
 Suite 300
 Houston, TX 77079 USA

API Well Number: 21-055-29791-00-00

Well Name: WOLF & OLSZEWSKI 2-17

Approval Date: 4/21/2021

Location	QT QT QT	Sec	Township	Range	Township Name	County	Feet From Section Line	Feet From DRLG Unit
SL:	NWSWNE	17	25N	11W	MAYFIELD	GRAND TRAVERSE	846 S 116 W	468 N 1204 E
BHL:		17	25N	11W	MAYFIELD	GRAND TRAVERSE		

Proposed Rework: Temporarily Abandoned

Comment: ACOWS for TA expires on 3/31/22

Michigan Department of
Environment, Great Lakes, and Energy
Oil, Gas and Minerals Division
Updated Permits
4/19/2021 THRU 4/23/2021



Permit Number Permittee Number Permittee Name

29791 7772 LAMBDA ENERGY RESOURCES LLC
12012 Wickchester
Suite 300
Houston, TX 77079 USA

API Well Number: 21-055-29791-01-00

Well Name: WOLF & OLSZEWSKI 2-17 HD1 True Vertical Depth: 6100

Approval Date: 4/21/2021

Location	QT QT QT	Sec	Township	Range	Township Name	County	Feet From Section Line	Feet From DRLG Unit
SL:	NWSWNE	17	25N	11W	MAYFIELD	GRAND TRAVERSE	1786 N 2516 E	
BHL:	SENWNE	17	25N	11W	MAYFIELD	GRAND TRAVERSE	1116 N 1770 E	1116 N 457 E

Proposed Rework: Temporarily Abandoned

Comment: ACOWS for TA expires on 3/31/22

29819 7772 LAMBDA ENERGY RESOURCES LLC
12012 Wickchester
Suite 300
Houston, TX 77079 USA

API Well Number: 21-055-29819-00-00

Well Name: HOWARD ET AL 2-23

Approval Date: 4/21/2021

Location	QT QT QT	Sec	Township	Range	Township Name	County	Feet From Section Line	Feet From DRLG Unit
SL:	NWNESE	23	25N	11W	MAYFIELD	GRAND TRAVERSE	250 N 750 E	1070 S 570 W
BHL:	NWNESE	23	25N	11W	MAYFIELD	GRAND TRAVERSE		

Proposed Rework: Temporarily Abandoned

Comment: ACOWS for TA expires on 3/31/22

Michigan Department of
Environment, Great Lakes, and Energy
Oil, Gas and Minerals Division
Updated Permits
4/19/2021 THRU 4/23/2021



Permit Number Permittee Number Permittee Name

29897 7772 LAMBDA ENERGY RESOURCES LLC
12012 Wickchester
Suite 300
Houston, TX 77079 USA

API Well Number: 21-101-29897-00-00

Well Name: CHURCHILL 1-12

Approval Date: 4/13/2021

Location	QT QT QT	Sec	Township	Range	Township Name	County	Feet From Section Line	Feet From DRLG Unit
SL:	NESESW	12	23N	15W	BEAR LAKE	MANISTEE	716 S 550 E	600 N 550 E
BHL:	NESESW	12	23N	15W	BEAR LAKE	MANISTEE		

Proposed Rework: Temporarily Abandoned

Comment: ACOWS for TA expires on 3/31/22

29920 7772 LAMBDA ENERGY RESOURCES LLC
12012 Wickchester
Suite 300
Houston, TX 77079 USA

API Well Number: 21-055-29920-00-00

Well Name: WEBER DRACKA 3-17

Approval Date: 4/21/2021

Location	QT QT QT	Sec	Township	Range	Township Name	County	Feet From Section Line	Feet From DRLG Unit
SL:	SESESE	17	25N	11W	MAYFIELD	GRAND TRAVERSE	511 S 330 E	809 N 330 E
BHL:	SESESE	17	25N	11W	MAYFIELD	GRAND TRAVERSE		

Proposed Rework: Temporarily Abandoned

Comment: ACOWS for TA expires on 3/31/22

Michigan Department of
Environment, Great Lakes, and Energy
Oil, Gas and Minerals Division
Updated Permits
4/19/2021 THRU 4/23/2021



Permit Number Permittee Number Permittee Name

29961 7772 LAMBDA ENERGY RESOURCES LLC
12012 Wickchester
Suite 300
Houston, TX 77079 USA

API Well Number: 21-055-29961-00-00

Well Name: RAWLINGS 1-12

Approval Date: 4/21/2021

Location	QT QT QT	Sec	Township	Range	Township Name	County	Feet From Section Line	Feet From DRLG Unit
SL:	SWSESW	12	25N	11W	MAYFIELD	GRAND TRAVERSE	585 S 1210 E	585 S 1210 E
BHL:	SWSESW	12	25N	11W	MAYFIELD	GRAND TRAVERSE		

Proposed Rework: Temporarily Abandoned

Comment: ACOWS for TA expires on 3/31/22

29971 7772 LAMBDA ENERGY RESOURCES LLC
12012 Wickchester
Suite 300
Houston, TX 77079 USA

API Well Number: 21-039-29971-00-00

Well Name: STATE FREDERIC 3-2

Approval Date: 4/19/2021

Location	QT QT QT	Sec	Township	Range	Township Name	County	Feet From Section Line	Feet From DRLG Unit
SL:	SENWSE	2	28N	4W	FREDERIC	CRAWFORD	860 N 811 W	460 S 811 W
BHL:	SENWSE	2	28N	4W	FREDERIC	CRAWFORD		

Proposed Rework: Temporarily Abandoned

Comment: ACOWS for TA expires on 3/31/22

Michigan Department of
Environment, Great Lakes, and Energy
Oil, Gas and Minerals Division
Updated Permits
4/19/2021 THRU 4/23/2021



Permit Number Permittee Number Permittee Name

29985 7772 LAMBDA ENERGY RESOURCES LLC
12012 Wickchester
Suite 300
Houston, TX 77079 USA

API Well Number: 21-101-29985-00-00

Well Name: STATE MANISTEE 1-27

Approval Date: 4/13/2021

Location	QT QT QT	Sec	Township	Range	Township Name	County	Feet From Section Line	Feet From DRLG Unit
SL:	SESENW	27	22N	16W	MANISTEE	MANISTEE	460 S 1 E	460 S 1 E
BHL:	SESENW	27	22N	16W	MANISTEE	MANISTEE		

Proposed Rework: Temporarily Abandoned

Comment: ACOWS for TA expires on 3/31/22

30017 7772 LAMBDA ENERGY RESOURCES LLC
12012 Wickchester
Suite 300
Houston, TX 77079 USA

API Well Number: 21-055-30017-00-00

Well Name: STATE BLAIR & WEAVER 1-26 True Vertical Depth: 6064

Approval Date: 4/21/2021

Location	QT QT QT	Sec	Township	Range	Township Name	County	Feet From Section Line	Feet From DRLG Unit
SL:	SWSWSW	25	26N	11W	BLAIR	GRAND TRAVERSE	385 S 54 W	
BHL:	SENESE	26	26N	11W	BLAIR	GRAND TRAVERSE	909 N 525 E	909 N 525 E

Proposed Rework: Temporarily Abandoned

Comment: ACOWS for TA expires on 3/31/22

Michigan Department of
Environment, Great Lakes, and Energy
Oil, Gas and Minerals Division
Updated Permits
4/19/2021 THRU 4/23/2021



Permit Number Permittee Number Permittee Name

30028 7772 LAMBDA ENERGY RESOURCES LLC
12012 Wickchester
Suite 300
Houston, TX 77079 USA

API Well Number: 21-101-30028-00-00

Well Name: LUTZ & BOWLING 1-26

Approval Date: 4/13/2021

Location	QT QT QT	Sec	Township	Range	Township Name	County	Feet From Section Line	Feet From DRLG Unit
SL:	NENWNW	26	23N	15W	BEAR LAKE	MANISTEE	247 N 848 W	1061 S 460 E
BHL:	NENWNW	26	23N	15W	BEAR LAKE	MANISTEE		

Proposed Rework: Temporarily Abandoned

Comment: ACOWS for TA expires on 3/31/22

30065 7772 LAMBDA ENERGY RESOURCES LLC
12012 Wickchester
Suite 300
Houston, TX 77079 USA

API Well Number: 21-101-30065-00-00

Well Name: HOPWOOD 1-12

Approval Date: 4/13/2021

Location	QT QT QT	Sec	Township	Range	Township Name	County	Feet From Section Line	Feet From DRLG Unit
SL:	SENWSE	12	22N	16W	MANISTEE	MANISTEE	760 N 1001 W	760 N 1001 W
BHL:	SENWSE	12	22N	16W	MANISTEE	MANISTEE		

Proposed Rework: Temporarily Abandoned

Comment: ACOWS for TA expires on 3/31/22

Michigan Department of
Environment, Great Lakes, and Energy
Oil, Gas and Minerals Division
Updated Permits
4/19/2021 THRU 4/23/2021



Permit Number Permittee Number Permittee Name

30067 7772 LAMBDA ENERGY RESOURCES LLC
12012 Wickchester
Suite 300
Houston, TX 77079 USA

API Well Number: 21-039-30067-00-00

Well Name: SALLING HANSON 1-1

Approval Date: 4/19/2021

Location	QT QT QT	Sec	Township	Range	Township Name	County	Feet From Section Line	Feet From DRLG Unit
SL:	NWNESE	1	28N	4W	FREDERIC	CRAWFORD	102 N 860 E	1218 S 460 W
BHL:	NWNESE	1	28N	4W	FREDERIC	CRAWFORD		

Proposed Rework: Temporarily Abandoned

Comment: ACOWS for TA expires on 3/31/22

30096 7772 LAMBDA ENERGY RESOURCES LLC
12012 Wickchester
Suite 300
Houston, TX 77079 USA

API Well Number: 21-055-30096-00-00

Well Name: CRONKHITE, S H 3-12

Approval Date: 4/21/2021

Location	QT QT QT	Sec	Township	Range	Township Name	County	Feet From Section Line	Feet From DRLG Unit
SL:	SENWSE	12	25N	11W	MAYFIELD	GRAND TRAVERSE	706 N 1062 W	614 S 1062 W
BHL:	SENWSE	12	25N	11W	MAYFIELD	GRAND TRAVERSE		

Proposed Rework: Temporarily Abandoned

Comment: ACOWS for TA expires on 3/31/22

Michigan Department of
Environment, Great Lakes, and Energy
Oil, Gas and Minerals Division
Updated Permits
4/19/2021 THRU 4/23/2021



Permit Number Permittee Number Permittee Name

30113 7772 LAMBDA ENERGY RESOURCES LLC
12012 Wickchester
Suite 300
Houston, TX 77079 USA

API Well Number: 21-055-30038-01-00

Well Name: BIERMACHER STATE BLAIR 2-26A True Vertical Depth: 6020

Approval Date: 4/21/2021

Location	QT QT QT	Sec	Township	Range	Township Name	County	Feet From Section Line	Feet From DRLG Unit
SL:	SESESW	26	26N	11W	BLAIR	GRAND TRAVERSE	613 S 235 E	
BHL:	SWNESW	26	26N	11W	BLAIR	GRAND TRAVERSE	1117 N 949 E	1117 N 371 W

Proposed Rework: Temporarily Abandoned

Comment: ACOWS for TA expires on 3/31/22

30194 7772 LAMBDA ENERGY RESOURCES LLC
12012 Wickchester
Suite 300
Houston, TX 77079 USA

API Well Number: 21-101-30194-00-00

Well Name: OLSEN WEBB 2-23

Approval Date: 4/13/2021

Location	QT QT QT	Sec	Township	Range	Township Name	County	Feet From Section Line	Feet From DRLG Unit
SL:	NWSWSW	23	22N	16W	MANISTEE	MANISTEE	740 S 33 W	580 N 1287 E
BHL:	NWSWSW	23	22N	16W	MANISTEE	MANISTEE		

Proposed Rework: Temporarily Abandoned

Comment: ACOWS for TA expires on 3/31/22

Michigan Department of
 Environment, Great Lakes, and Energy
 Oil, Gas and Minerals Division
 Updated Permits
 4/19/2021 THRU 4/23/2021



MICHIGAN DEPARTMENT OF
 ENVIRONMENT, GREAT LAKES, AND ENERGY

Permit Number Permittee Number Permittee Name

30280 7772 LAMBDA ENERGY RESOURCES LLC
 12012 Wickchester
 Suite 300
 Houston, TX 77079 USA

API Well Number: 21-101-30280-00-00

Well Name: SEDLAR & JOHNSON 3-26 True Vertical Depth: 5062

Approval Date: 4/13/2021

Location	QT QT QT	Sec	Township	Range	Township Name	County	Feet From Section Line	Feet From DRLG Unit
SL:	NWSWSE	26	23N	15W	BEAR LAKE	MANISTEE	1019 S 617 W	
BHL:	SENWSE	26	23N	15W	BEAR LAKE	MANISTEE	1193 N 842 W	1193 N 478 E

Proposed Rework: Temporarily Abandoned

Comment: ACOWS for TA expires on 3/31/22

30281 7772 LAMBDA ENERGY RESOURCES LLC
 12012 Wickchester
 Suite 300
 Houston, TX 77079 USA

API Well Number: 21-101-30281-00-00

Well Name: VIOL ET AL 3-4

Approval Date: 4/13/2021

Location	QT QT QT	Sec	Township	Range	Township Name	County	Feet From Section Line	Feet From DRLG Unit
SL:	SENENW	4	22N	15W	BROWN	MANISTEE	873 N 638 E	873 N 638 E
BHL:	SENENW	4	22N	15W	BROWN	MANISTEE		

Proposed Rework: Temporarily Abandoned

Comment: ACOWS for TA expires on 3/31/22

Michigan Department of
 Environment, Great Lakes, and Energy
 Oil, Gas and Minerals Division
 Updated Permits
 4/19/2021 THRU 4/23/2021



MICHIGAN DEPARTMENT OF
 ENVIRONMENT, GREAT LAKES, AND ENERGY

Permit Number Permittee Number Permittee Name

30319 7772 LAMBDA ENERGY RESOURCES LLC
 12012 Wickchester
 Suite 300
 Houston, TX 77079 USA

API Well Number: 21-101-30319-00-00

Well Name: SCHIMKE 2-1

Approval Date: 4/13/2021

Location	QT QT QT	Sec	Township	Range	Township Name	County	Feet From Section Line	Feet From DRLG Unit
SL:	SWNE	1	22N	16W	MANISTEE	MANISTEE	730 N 1195 E	590 S 1195 E
BHL:	SWNE	1	22N	16W	MANISTEE	MANISTEE		

Proposed Rework: Temporarily Abandoned

Comment: ACOWS for TA expires on 3/31/22

30333 7772 LAMBDA ENERGY RESOURCES LLC
 12012 Wickchester
 Suite 300
 Houston, TX 77079 USA

API Well Number: 21-055-30333-00-00

Well Name: STATE UNION "J" 1-28

Approval Date: 4/21/2021

Location	QT QT QT	Sec	Township	Range	Township Name	County	Feet From Section Line	Feet From DRLG Unit
SL:	NWNE	28	26N	9W	UNION	GRAND TRAVERSE	5 N 860 E	1315 S 470 W
BHL:	NWNE	28	26N	9W	UNION	GRAND TRAVERSE		

Proposed Rework: Temporarily Abandoned

Comment: ACOWS for TA expires on 3/31/22

Michigan Department of
Environment, Great Lakes, and Energy
Oil, Gas and Minerals Division
Updated Permits
4/19/2021 THRU 4/23/2021



Permit Number Permittee Number Permittee Name

30362 7772 LAMBDA ENERGY RESOURCES LLC
12012 Wickchester
Suite 300
Houston, TX 77079 USA

API Well Number: 21-055-30362-00-00

Well Name: STATE PARADISE ET AL 2-24

Approval Date: 4/21/2021

Location	QT QT QT	Sec	Township	Range	Township Name	County	Feet From Section Line	Feet From DRLG Unit
SL:	CNW2NW	24	26N	10W	PARADISE	GRAND TRAVERSE	670 N 426 W	670 N 894 E
BHL:	CNW2NW	24	26N	10W	PARADISE	GRAND TRAVERSE		

Proposed Rework: Temporarily Abandoned

Comment: ACOWS for TA expires on 3/31/22

30411 7772 LAMBDA ENERGY RESOURCES LLC
12012 Wickchester
Suite 300
Houston, TX 77079 USA

API Well Number: 21-101-30411-00-00

Well Name: NOBBS ET AL 3-23

Approval Date: 4/13/2021

Location	QT QT QT	Sec	Township	Range	Township Name	County	Feet From Section Line	Feet From DRLG Unit
SL:	NWNWSE	23	23N	15W	BEAR LAKE	MANISTEE	473 N 150 W	473 N 1170 E
BHL:	NWNWSE	23	23N	15W	BEAR LAKE	MANISTEE		

Proposed Rework: Temporarily Abandoned

Comment: ACOWS for TA expires on 3/31/22

Michigan Department of
 Environment, Great Lakes, and Energy
 Oil, Gas and Minerals Division
 Updated Permits
 4/19/2021 THRU 4/23/2021



MICHIGAN DEPARTMENT OF
 ENVIRONMENT, GREAT LAKES, AND ENERGY

Permit Number Permittee Number Permittee Name

30411 7772 LAMBDA ENERGY RESOURCES LLC
 12012 Wickchester
 Suite 300
 Houston, TX 77079 USA

API Well Number: 21-101-30411-01-00

Well Name: NOBBS, ET AL 3-23 HD1 True Vertical Depth: 4842

Approval Date: 4/13/2021

Location	QT QT QT	Sec	Township	Range	Township Name	County	Feet From Section Line	Feet From DRLG Unit
SL:	NWNWSE	23	23N	15W	BEAR LAKE	MANISTEE	471 N 147 W	
BHL:	SENESEW	23	23N	15W	BEAR LAKE	MANISTEE	661 N 331 E	653 N 1046 W

Proposed Rework: Temporarily Abandoned

Comment: ACOWS for TA expires on 3/31/22

30422 7772 LAMBDA ENERGY RESOURCES LLC
 12012 Wickchester
 Suite 300
 Houston, TX 77079 USA

API Well Number: 21-079-30301-01-00

Well Name: STATE COLD SPRINGS 3-30A True Vertical Depth: 6916

Approval Date: 4/19/2021

Location	QT QT QT	Sec	Township	Range	Township Name	County	Feet From Section Line	Feet From DRLG Unit
SL:	SWSSEW	30	28N	6W	COLD SPRINGS	KALKASKA	80 S 1033 E	
BHL:	SWSWNE	30	28N	6W	COLD SPRINGS	KALKASKA	412 S 578 W	908 N 578 W

Proposed Rework: Temporarily Abandoned

Comment: ACOWS for TA expires on 3/31/22

Michigan Department of
Environment, Great Lakes, and Energy
Oil, Gas and Minerals Division
Updated Permits
4/19/2021 THRU 4/23/2021



Permit Number Permittee Number Permittee Name

30534 7772 LAMBDA ENERGY RESOURCES LLC
12012 Wickchester
Suite 300
Houston, TX 77079 USA

API Well Number: 21-101-30534-00-00

Well Name: BOWLING ET AL 4-23

Approval Date: 4/13/2021

Location	QT QT QT	Sec	Township	Range	Township Name	County	Feet From Section Line	Feet From DRLG Unit
SL:	SESENW	23	23N	15W	BEAR LAKE	MANISTEE	460 S 460 E	460 S 460 E
BHL:	SESENW	23	23N	15W	BEAR LAKE	MANISTEE		

Proposed Rework: Temporarily Abandoned

Comment: ACOWS for TA expires on 3/31/22

30535 7772 LAMBDA ENERGY RESOURCES LLC
12012 Wickchester
Suite 300
Houston, TX 77079 USA

API Well Number: 21-101-30535-00-00

Well Name: GAUTHIER ET AL 1-14

Approval Date: 4/13/2021

Location	QT QT QT	Sec	Township	Range	Township Name	County	Feet From Section Line	Feet From DRLG Unit
SL:	SESESE	14	22N	16W	MANISTEE	MANISTEE	80 S 460 E	1249 N 460 E
BHL:	SESESE	14	22N	16W	MANISTEE	MANISTEE		

Proposed Rework: Temporarily Abandoned

Comment: ACOWS for TA expires on 3/31/22

Michigan Department of
Environment, Great Lakes, and Energy
Oil, Gas and Minerals Division
Updated Permits
4/19/2021 THRU 4/23/2021



Permit Number Permittee Number Permittee Name

30568 7772 LAMBDA ENERGY RESOURCES LLC
12012 Wickchester
Suite 300
Houston, TX 77079 USA

API Well Number: 21-055-30363-01-00

Well Name: OCKERT ET AL 1-2A True Vertical Depth: 6413

Approval Date: 4/21/2021

Location	QT QT QT	Sec	Township	Range	Township Name	County	Feet From Section Line	Feet From DRLG Unit
SL:	SESESE	2	25N	11W	MAYFIELD	GRAND TRAVERSE	500 S 500 E	
BHL:	SESESE	2	25N	11W	MAYFIELD	GRAND TRAVERSE	569 S 342 E	569 S 342 E

Proposed Rework: Temporarily Abandoned

Comment: ACOWS for TA expires on 3/31/22

30589 7772 LAMBDA ENERGY RESOURCES LLC
12012 Wickchester
Suite 300
Houston, TX 77079 USA

API Well Number: 21-101-30589-00-00

Well Name: LUTZ ET AL 4-26

Approval Date: 4/13/2021

Location	QT QT QT	Sec	Township	Range	Township Name	County	Feet From Section Line	Feet From DRLG Unit
SL:	NWSWNW	26	23N	15W	BEAR LAKE	MANISTEE	856 S 245 W	460 N 1075 E
BHL:	NWSWNW	26	23N	15W	BEAR LAKE	MANISTEE		

Proposed Rework: Temporarily Abandoned

Comment: ACOWS for TA expires on 3/31/22

Michigan Department of
 Environment, Great Lakes, and Energy
 Oil, Gas and Minerals Division
 Updated Permits
 4/19/2021 THRU 4/23/2021



Permit Number Permittee Number Permittee Name

30607 7772 LAMBDA ENERGY RESOURCES LLC
 12012 Wickchester
 Suite 300
 Houston, TX 77079 USA

API Well Number: 21-101-30607-00-00

Well Name: GAUTHIER ET AL 3-28

Approval Date: 4/13/2021

Location	QT QT QT	Sec	Township	Range	Township Name	County	Feet From Section Line	Feet From DRLG Unit
SL:	SWSEW	28	23N	15W	BEAR LAKE	MANISTEE	460 S 1231 E	460 S 1231 E
BHL:	SWSEW	28	23N	15W	BEAR LAKE	MANISTEE		

Proposed Rework: Temporarily Abandoned

Comment: ACOWS for TA expires on 3/31/22

30631 7772 LAMBDA ENERGY RESOURCES LLC
 12012 Wickchester
 Suite 300
 Houston, TX 77079 USA

API Well Number: 21-101-30631-00-00

Well Name: SCHIMKE 3-1

Approval Date: 4/13/2021

Location	QT QT QT	Sec	Township	Range	Township Name	County	Feet From Section Line	Feet From DRLG Unit
SL:	NWSENE	1	22N	16W	MANISTEE	MANISTEE	851 S 1276 E	460 N 1276 E
BHL:	NWSENE	1	22N	16W	MANISTEE	MANISTEE		

Proposed Rework: Temporarily Abandoned

Comment: ACOWS for TA expires on 3/31/22

Michigan Department of
Environment, Great Lakes, and Energy
Oil, Gas and Minerals Division
Updated Permits
4/19/2021 THRU 4/23/2021



Permit Number Permittee Number Permittee Name

30790 7772 LAMBDA ENERGY RESOURCES LLC
12012 Wickchester
Suite 300
Houston, TX 77079 USA

API Well Number: 21-079-30790-00-00

Well Name: STATE COLD SPRINGS 1-29

Approval Date: 4/19/2021

Location	QT QT QT	Sec	Township	Range	Township Name	County	Feet From Section Line	Feet From DRLG Unit
SL:	CNSWSE	29	28N	6W	COLD SPRINGS	KALKASKA	676 S 695 W	660 N 695 W
BHL:	CNSWSE	29	28N	6W	COLD SPRINGS	KALKASKA		

Proposed Rework: Temporarily Abandoned

Comment: ACOWS for TA expires on 3/31/22

30957 5144 JAGUAR ENERGY LLC
3312 12TH ST
WAYLAND, MI 49348

API Well Number: 21-039-30957-00-00

Well Name: STATE MAPLE FOREST &
DIEFENBACH ET AL UNIT 1-3

Approval Date: 4/19/2021

Location	QT QT QT	Sec	Township	Range	Township Name	County	Feet From Section Line	Feet From DRLG Unit
SL:	N2NENE	3	28N	3W	MAPLE FOREST	CRAWFORD	250 N 660 E	1070 S 660 E
BHL:	N2NENE	3	28N	3W	MAPLE FOREST	CRAWFORD		

Proposed Rework: Temporarily Abandoned

Comment: ACOWS for TA expires on 9/1/21

Michigan Department of
Environment, Great Lakes, and Energy
Oil, Gas and Minerals Division
Updated Permits
4/19/2021 THRU 4/23/2021



Permit Number Permittee Number Permittee Name

31004 7772 LAMBDA ENERGY RESOURCES LLC
12012 Wickchester
Suite 300
Houston, TX 77079 USA

API Well Number: 21-101-31004-00-00

Well Name: DASCANIO ET AL 2-7

Approval Date: 4/13/2021

Location	QT QT QT	Sec	Township	Range	Township Name	County	Feet From Section Line	Feet From DRLG Unit
SL:	SWSWNW	7	22N	15W	BROWN	MANISTEE	497 S 231 W	497 S 1232 E
BHL:	SWSWNW	7	22N	15W	BROWN	MANISTEE		

Proposed Rework: Temporarily Abandoned

Comment: ACOWS for TA expires on 3/31/22

31022 7772 LAMBDA ENERGY RESOURCES LLC
12012 Wickchester
Suite 300
Houston, TX 77079 USA

API Well Number: 21-039-31022-00-00

Well Name: TALBOT ET AL 1-6

Approval Date: 4/19/2021

Location	QT QT QT	Sec	Township	Range	Township Name	County	Feet From Section Line	Feet From DRLG Unit
SL:	CNSWNW	6	28N	3W	MAPLE FOREST	CRAWFORD	777 S 460 W	777 S 460 W
BHL:	CNSWNW	6	28N	3W	MAPLE FOREST	CRAWFORD		

Proposed Rework: Temporarily Abandoned

Comment: ACOWS for TA expires on 3/31/22

Michigan Department of
Environment, Great Lakes, and Energy
Oil, Gas and Minerals Division
Updated Permits
4/19/2021 THRU 4/23/2021



Permit Number Permittee Number Permittee Name

31136 7772 LAMBDA ENERGY RESOURCES LLC
12012 Wickchester
Suite 300
Houston, TX 77079 USA

API Well Number: 21-079-31136-00-00

Well Name: SIMPSON UNIT "L" 2-29 True Vertical Depth: 7029

Approval Date: 4/19/2021

Location	QT QT QT	Sec	Township	Range	Township Name	County	Feet From Section Line	Feet From DRLG Unit
SL:	SWNWSE	29	28N	6W	COLD SPRINGS	KALKASKA	814 N 411 W	
BHL:	SENWSE	29	28N	6W	COLD SPRINGS	KALKASKA	799 N 636 W	521 S 636 W

Proposed Rework: Temporarily Abandoned

Comment: ACOWS for TA expires on 3/31/22

31145 5144 JAGUAR ENERGY LLC
3312 12TH ST
WAYLAND, MI 49348

API Well Number: 21-039-31145-00-00

Well Name: BENDER SALLING HANSON
STATE FREDERIC UNIT 1-27

Approval Date: 4/19/2021

Location	QT QT QT	Sec	Township	Range	Township Name	County	Feet From Section Line	Feet From DRLG Unit
SL:	SWNWSE	27	28N	4W	FREDERIC	CRAWFORD	720 N 2640 E	600 S 1320 E
BHL:	SWNWSE	27	28N	4W	FREDERIC	CRAWFORD		

Proposed Rework: Temporarily Abandoned

Comment: ACOWS for TA expires on 9/1/21

Michigan Department of
Environment, Great Lakes, and Energy
Oil, Gas and Minerals Division
Updated Permits
4/19/2021 THRU 4/23/2021



Permit Number Permittee Number Permittee Name

31208 7772 LAMBDA ENERGY RESOURCES LLC
12012 Wickchester
Suite 300
Houston, TX 77079 USA

API Well Number: 21-101-31208-00-00

Well Name: P C A ET AL 2-22

Approval Date: 4/13/2021

Location	QT QT QT	Sec	Township	Range	Township Name	County	Feet From Section Line	Feet From DRLG Unit
SL:	NWNWSW	22	23N	15W	BEAR LAKE	MANISTEE	510 N 460 W	510 N 460 W
BHL:	NWNWSW	22	23N	15W	BEAR LAKE	MANISTEE		

Proposed Rework: Temporarily Abandoned

Comment: ACOWS for TA expires on 3/31/22

31364 7772 LAMBDA ENERGY RESOURCES LLC
12012 Wickchester
Suite 300
Houston, TX 77079 USA

API Well Number: 21-055-31364-00-00

Well Name: STATE UNION UNIT "M" 1-21

Approval Date: 4/21/2021

Location	QT QT QT	Sec	Township	Range	Township Name	County	Feet From Section Line	Feet From DRLG Unit
SL:	NWSWSE	21	26N	9W	UNION	GRAND TRAVERSE	1275 S 0 W	1275 S 1330 E
BHL:	NWSWSE	21	26N	9W	UNION	GRAND TRAVERSE		

Proposed Rework: Temporarily Abandoned

Comment: ACOWS for TA expires on 3/31/22

Michigan Department of
Environment, Great Lakes, and Energy
Oil, Gas and Minerals Division
Updated Permits
4/19/2021 THRU 4/23/2021



Permit Number Permittee Number Permittee Name

31387 7772 LAMBDA ENERGY RESOURCES LLC
12012 Wickchester
Suite 300
Houston, TX 77079 USA

API Well Number: 21-039-31387-00-00

Well Name: WOOD & STATE FREDERIC 2-11

Approval Date: 4/19/2021

Location	QT QT QT	Sec	Township	Range	Township Name	County	Feet From Section Line	Feet From DRLG Unit
SL:	SENESE	11	28N	4W	FREDERIC	CRAWFORD	730 N 534 E	592 S 810 W
BHL:	SENESE	11	28N	4W	FREDERIC	CRAWFORD		

Proposed Rework: Temporarily Abandoned

Comment: ACOWS for TA expires on 3/31/22

31409 7772 LAMBDA ENERGY RESOURCES LLC
12012 Wickchester
Suite 300
Houston, TX 77079 USA

API Well Number: 21-039-31409-00-00

Well Name: SALLING HANSON 1-24

Approval Date: 4/19/2021

Location	QT QT QT	Sec	Township	Range	Township Name	County	Feet From Section Line	Feet From DRLG Unit
SL:	NWNESE	24	28N	4W	FREDERIC	CRAWFORD	164 N 825 E	1161 S 500 W
BHL:	NWNESE	24	28N	4W	FREDERIC	CRAWFORD		

Proposed Rework: Temporarily Abandoned

Comment: ACOWS for TA expires on 3/31/22

Michigan Department of
Environment, Great Lakes, and Energy
Oil, Gas and Minerals Division
Updated Permits
4/19/2021 THRU 4/23/2021



Permit Number Permittee Number Permittee Name

31510 7772 LAMBDA ENERGY RESOURCES LLC
12012 Wickchester
Suite 300
Houston, TX 77079 USA

API Well Number: 21-055-31510-00-00

Well Name: BROWN ET AL 2-35

Approval Date: 4/21/2021

Location	QT QT QT	Sec	Township	Range	Township Name	County	Feet From Section Line	Feet From DRLG Unit
SL:	SWSENE	35	26N	11W	BLAIR	GRAND TRAVERSE	460 S 1080 E	460 S 1080 E
BHL:	SWSENE	35	26N	11W	BLAIR	GRAND TRAVERSE		

Proposed Rework: Temporarily Abandoned

Comment: ACOWS for TA expires on 3/31/22

31517 7772 LAMBDA ENERGY RESOURCES LLC
12012 Wickchester
Suite 300
Houston, TX 77079 USA

API Well Number: 21-079-31517-00-00

Well Name: STATE BLUE LAKE "G" 2-17

Approval Date: 4/19/2021

Location	QT QT QT	Sec	Township	Range	Township Name	County	Feet From Section Line	Feet From DRLG Unit
SL:	SWSWNE	17	28N	5W	BLUE LAKE	KALKASKA	100 S 460 W	1238 N 460 W
BHL:	SWSWNE	17	28N	5W	BLUE LAKE	KALKASKA		

Proposed Rework: Temporarily Abandoned

Comment: ACOWS for TA expires on 3/31/22

Michigan Department of
Environment, Great Lakes, and Energy
Oil, Gas and Minerals Division
Updated Permits
4/19/2021 THRU 4/23/2021



Permit Number Permittee Number Permittee Name

31644 7772 LAMBDA ENERGY RESOURCES LLC
12012 Wickchester
Suite 300
Houston, TX 77079 USA

API Well Number: 21-039-31644-00-00

Well Name: SALLING HANSON & NEWMAN True Vertical Depth: 7210
& STATE FREDERIC 3-11

Approval Date: 4/19/2021

Location	QT QT QT	Sec	Township	Range	Township Name	County	Feet From Section Line	Feet From DRLG Unit
SL:	NESENE	11	28N	4W	FREDERIC	CRAWFORD	738 S 277 E	
BHL:	SESENE	11	28N	4W	FREDERIC	CRAWFORD	506 S 301 E	506 S 1019 W

Proposed Rework: Temporarily Abandoned

Comment: ACOWS for TA expires on 3/31/22

31805 7772 LAMBDA ENERGY RESOURCES LLC
12012 Wickchester
Suite 300
Houston, TX 77079 USA

API Well Number: 21-101-31805-00-00

Well Name: LUTHERAN HOME ET AL 2-27

Approval Date: 4/13/2021

Location	QT QT QT	Sec	Township	Range	Township Name	County	Feet From Section Line	Feet From DRLG Unit
SL:	NWNESW	27	22N	16W	MANISTEE	MANISTEE	520 N 1221 E	520 N 1221 E
BHL:	NWNESW	27	22N	16W	MANISTEE	MANISTEE		

Proposed Rework: Temporarily Abandoned

Comment: ACOWS for TA expires on 3/31/22

Michigan Department of
Environment, Great Lakes, and Energy
Oil, Gas and Minerals Division
Updated Permits
4/19/2021 THRU 4/23/2021



Permit Number Permittee Number Permittee Name

31913 7772 LAMBDA ENERGY RESOURCES LLC
12012 Wickchester
Suite 300
Houston, TX 77079 USA

API Well Number: 21-101-31913-00-00

Well Name: STATE MANISTEE 1-23 SWD

Approval Date: 4/13/2021

Location	QT QT QT	Sec	Township	Range	Township Name	County	Feet From Section Line	Feet From DRLG Unit
SL:	SENWSE	23	22N	16W	MANISTEE	MANISTEE	1010 N 690 W	
BHL:	SENWSE	23	22N	16W	MANISTEE	MANISTEE		

Proposed Rework: Temporarily Abandoned

Comment: ACOWS for TA expires on 3/31/22

31970 7772 LAMBDA ENERGY RESOURCES LLC
12012 Wickchester
Suite 300
Houston, TX 77079 USA

API Well Number: 21-079-31970-00-00

Well Name: RICHMAN STATE BLUE LAKE 1-23

Approval Date: 4/19/2021

Location	QT QT QT	Sec	Township	Range	Township Name	County	Feet From Section Line	Feet From DRLG Unit
SL:	SWSENE	23	28N	5W	BLUE LAKE	KALKASKA	517 S 1152 E	517 S 1152 E
BHL:	SWSENE	23	28N	5W	BLUE LAKE	KALKASKA		

Proposed Rework: Temporarily Abandoned

Comment: ACOWS for TA expires on 3/31/22

Michigan Department of
Environment, Great Lakes, and Energy
Oil, Gas and Minerals Division
Updated Permits
4/19/2021 THRU 4/23/2021



Permit Number Permittee Number Permittee Name

32002 7772 LAMBDA ENERGY RESOURCES LLC
12012 Wickchester
Suite 300
Houston, TX 77079 USA

API Well Number: 21-101-32002-00-00

Well Name: KAMALOSKI 4-23

Approval Date: 4/13/2021

Location	QT QT QT	Sec	Township	Range	Township Name	County	Feet From Section Line	Feet From DRLG Unit
SL:	SEENW	23	22N	16W	MANISTEE	MANISTEE	800 N 352 E	492 S 960 W
BHL:	SEENW	23	22N	16W	MANISTEE	MANISTEE		

Proposed Rework: Temporarily Abandoned

Comment: ACOWS for TA expires on 3/31/22

32136 7772 LAMBDA ENERGY RESOURCES LLC
12012 Wickchester
Suite 300
Houston, TX 77079 USA

API Well Number: 21-039-32136-00-00

Well Name: STATE FREDERIC 2-20

Approval Date: 4/19/2021

Location	QT QT QT	Sec	Township	Range	Township Name	County	Feet From Section Line	Feet From DRLG Unit
SL:	NESESE	20	28N	4W	FREDERIC	CRAWFORD	854 S 460 E	460 N 460 E
BHL:	NESESE	20	28N	4W	FREDERIC	CRAWFORD		

Proposed Rework: Temporarily Abandoned

Comment: ACOWS for TA expires on 3/31/22

Michigan Department of
Environment, Great Lakes, and Energy
Oil, Gas and Minerals Division
Updated Permits
4/19/2021 THRU 4/23/2021



Permit Number Permittee Number Permittee Name

32146 7772 LAMBDA ENERGY RESOURCES LLC
12012 Wickchester
Suite 300
Houston, TX 77079 USA

API Well Number: 21-101-32146-00-00

Well Name: BAHR ET AL 5-24

Approval Date: 4/13/2021

Location	QT QT QT	Sec	Township	Range	Township Name	County	Feet From Section Line	Feet From DRLG Unit
SL:	SWSENE	24	22N	16W	MANISTEE	MANISTEE	620 S 858 E	620 S 460 W
BHL:	SWSENE	24	22N	16W	MANISTEE	MANISTEE		

Proposed Rework: Temporarily Abandoned

Comment: ACOWS for TA expires on 3/31/22

32375 7772 LAMBDA ENERGY RESOURCES LLC
12012 Wickchester
Suite 300
Houston, TX 77079 USA

API Well Number: 21-055-32375-00-00

Well Name: SCHARMEN 1-20

Approval Date: 4/21/2021

Location	QT QT QT	Sec	Township	Range	Township Name	County	Feet From Section Line	Feet From DRLG Unit
SL:	SESENW	20	26N	9W	UNION	GRAND TRAVERSE	540 S 640 E	540 S 640 E
BHL:	SESENW	20	26N	9W	UNION	GRAND TRAVERSE		

Proposed Rework: Temporarily Abandoned

Comment: ACOWS for TA expires on 3/31/22

Michigan Department of
Environment, Great Lakes, and Energy
Oil, Gas and Minerals Division
Updated Permits
4/19/2021 THRU 4/23/2021



Permit Number Permittee Number Permittee Name

32511 7772 LAMBDA ENERGY RESOURCES LLC
12012 Wickchester
Suite 300
Houston, TX 77079 USA

API Well Number: 21-055-32511-00-00

Well Name: COATES 2-26

Approval Date: 4/21/2021

Location	QT QT QT	Sec	Township	Range	Township Name	County	Feet From Section Line	Feet From DRLG Unit
SL:	CNW2SW	26	25N	12W	GRANT	GRAND TRAVERSE	1306 N 666 W	1306 N 660 E
BHL:	CNW2SW	26	25N	12W	GRANT	GRAND TRAVERSE		

Proposed Rework: Temporarily Abandoned

Comment: ACOWS for TA expires on 3/31/22

32602 7772 LAMBDA ENERGY RESOURCES LLC
12012 Wickchester
Suite 300
Houston, TX 77079 USA

API Well Number: 21-039-32602-00-00

Well Name: STATE FREDERIC 3-20 True Vertical Depth: 7425

Approval Date: 4/19/2021

Location	QT QT QT	Sec	Township	Range	Township Name	County	Feet From Section Line	Feet From DRLG Unit
SL:	SWSENW	20	28N	4W	FREDERIC	CRAWFORD	655 S 993 E	
BHL:	SESENW	20	28N	4W	FREDERIC	CRAWFORD	296 S 597 E	1029 N 597 E

Proposed Rework: Temporarily Abandoned

Comment: ACOWS for TA expires on 3/31/22

Michigan Department of
Environment, Great Lakes, and Energy
Oil, Gas and Minerals Division
Updated Permits
4/19/2021 THRU 4/23/2021



Permit Number Permittee Number Permittee Name

32910 7772 LAMBDA ENERGY RESOURCES LLC
12012 Wickchester
Suite 300
Houston, TX 77079 USA

API Well Number: 21-101-32910-00-00

Well Name: STATE MANISTEE ET AL 3-27

Approval Date: 4/13/2021

Location	QT QT QT	Sec	Township	Range	Township Name	County	Feet From Section Line	Feet From DRLG Unit
SL:	NWNENE	27	22N	16W	MANISTEE	MANISTEE	460 N 894 E	460 N 894 E
BHL:	NWNENE	27	22N	16W	MANISTEE	MANISTEE		

Proposed Rework: Temporarily Abandoned

Comment: ACOWS for TA expires on 3/31/22

32936 7772 LAMBDA ENERGY RESOURCES LLC
12012 Wickchester
Suite 300
Houston, TX 77079 USA

API Well Number: 21-055-32895-01-00

Well Name: LATHERS ET AL 4-18A True Vertical Depth: 6755

Approval Date: 4/21/2021

Location	QT QT QT	Sec	Township	Range	Township Name	County	Feet From Section Line	Feet From DRLG Unit
SL:	SENWSW	18	25N	10W	PARADISE	GRAND TRAVERSE	755 N 550 W	
BHL:	SWNESW	18	25N	10W	PARADISE	GRAND TRAVERSE	822 N 872 E	498 S 872 E

Proposed Rework: Temporarily Abandoned

Comment: ACOWS for TA expires on 3/31/22

Michigan Department of
Environment, Great Lakes, and Energy
Oil, Gas and Minerals Division
Updated Permits
4/19/2021 THRU 4/23/2021



Permit Number Permittee Number Permittee Name

32988 7772 LAMBDA ENERGY RESOURCES LLC
12012 Wickchester
Suite 300
Houston, TX 77079 USA

API Well Number: 21-079-32988-00-00

Well Name: BROWN, R.G. ET AL 2-34

Approval Date: 4/19/2021

Location	QT QT QT	Sec	Township	Range	Township Name	County	Feet From Section Line	Feet From DRLG Unit
SL:	SWNWSW	34	28N	5W	BLUE LAKE	KALKASKA	860 N 460 W	460 S 460 W
BHL:	SWNWSW	34	28N	5W	BLUE LAKE	KALKASKA		

Proposed Rework: Temporarily Abandoned

Comment: ACOWS for TA expires on 3/31/22

33112 7772 LAMBDA ENERGY RESOURCES LLC
12012 Wickchester
Suite 300
Houston, TX 77079 USA

API Well Number: 21-079-33112-00-00

Well Name: STATE KALKASKA "F" 2-24

Approval Date: 4/19/2021

Location	QT QT QT	Sec	Township	Range	Township Name	County	Feet From Section Line	Feet From DRLG Unit
SL:	SENWNW	24	27N	8W	KALKASKA	KALKASKA	700 N 700 W	700 N 700 W
BHL:	SENWNW	24	27N	8W	KALKASKA	KALKASKA		

Proposed Rework: Temporarily Abandoned

Comment: ACOWS for TA expires on 3/31/22

Michigan Department of
Environment, Great Lakes, and Energy
Oil, Gas and Minerals Division
Updated Permits
4/19/2021 THRU 4/23/2021



Permit Number Permittee Number Permittee Name

33411 7772 LAMBDA ENERGY RESOURCES LLC
12012 Wickchester
Suite 300
Houston, TX 77079 USA

API Well Number: 21-101-33330-01-00

Well Name: PACKAGING CORP OF AMERICA True Vertical Depth: 4677
& GILLESPIE 5-23A

Approval Date: 4/13/2021

Location	QT QT QT	Sec	Township	Range	Township Name	County	Feet From Section Line	Feet From DRLG Unit
SL:	NESWSE	23	22N	16W	MANISTEE	MANISTEE	1187 S 843 W	
BHL:	NESWSE	23	22N	16W	MANISTEE	MANISTEE	1233 S 977 W	1233 S 345 E

Proposed Rework: Temporarily Abandoned

Comment: ACOWS for TA expires on 3/31/22

33421 7772 LAMBDA ENERGY RESOURCES LLC
12012 Wickchester
Suite 300
Houston, TX 77079 USA

API Well Number: 21-039-33421-00-00

Well Name: STATE FREDERIC & FISHER 2-16

Approval Date: 4/19/2021

Location	QT QT QT	Sec	Township	Range	Township Name	County	Feet From Section Line	Feet From DRLG Unit
SL:	SWSWNE	16	28N	4W	FREDERIC	CRAWFORD	160 S 460 W	1150 N 460 W
BHL:	SWSWNE	16	28N	4W	FREDERIC	CRAWFORD		

Proposed Rework: Temporarily Abandoned

Comment: ACOWS for TA expires on 3/31/22

Michigan Department of
 Environment, Great Lakes, and Energy
 Oil, Gas and Minerals Division
 Updated Permits
 4/19/2021 THRU 4/23/2021



MICHIGAN DEPARTMENT OF
 ENVIRONMENT, GREAT LAKES, AND ENERGY

Permit Number Permittee Number Permittee Name Page 50

33613 7772 LAMBDA ENERGY RESOURCES LLC
 12012 Wickchester
 Suite 300
 Houston, TX 77079 USA

API Well Number: 21-039-33613-00-00
 Well Name: STATE FREDERIC 2-21
 Approval Date: 4/19/2021

Location	QT QT QT	Sec	Township	Range	Township Name	County	Feet From Section Line	Feet From DRLG Unit
SL:	NWSENE	21	28N	4W	FREDERIC	CRAWFORD	1250 S 877 E	1383 N 460 W
BHL:	NWSENE	21	28N	4W	FREDERIC	CRAWFORD		

Proposed Rework: Temporarily Abandoned Comment: ACOWS for TA expires on 3/31/22

33613 7772 LAMBDA ENERGY RESOURCES LLC
 12012 Wickchester
 Suite 300
 Houston, TX 77079 USA

API Well Number: 21-039-33613-01-00
 Well Name: STATE FREDERIC 2-21 HD1 True Vertical Depth: 7403
 Approval Date: 4/19/2021

Location	QT QT QT	Sec	Township	Range	Township Name	County	Feet From Section Line	Feet From DRLG Unit
SL:	NWSENE	21	28N	4W	FREDERIC	CRAWFORD	1276 S 878 E	
BHL:	NWSENE	21	28N	4W	FREDERIC	CRAWFORD	1088 S 736 E	1088 S 595 W

Proposed Rework: Temporarily Abandoned Comment: ACOWS for TA expires on 3/31/22

Michigan Department of
Environment, Great Lakes, and Energy
Oil, Gas and Minerals Division
Updated Permits
4/19/2021 THRU 4/23/2021



Permit Number Permittee Number Permittee Name

33961 7772 LAMBDA ENERGY RESOURCES LLC
12012 Wickchester
Suite 300
Houston, TX 77079 USA

API Well Number: 21-055-33961-00-00

Well Name: STATE UNION "S" 2-29

Approval Date: 4/21/2021

Location	QT QT QT	Sec	Township	Range	Township Name	County	Feet From Section Line	Feet From DRLG Unit
SL:	NESWSW	29	26N	9W	UNION	GRAND TRAVERSE	1290 S 845 W	1290 S 460 E
BHL:	NESWSW	29	26N	9W	UNION	GRAND TRAVERSE		

Proposed Rework: Temporarily Abandoned

Comment: ACOWS for TA expires on 3/31/22

33983 7772 LAMBDA ENERGY RESOURCES LLC
12012 Wickchester
Suite 300
Houston, TX 77079 USA

API Well Number: 21-137-33983-00-00

Well Name: STATE CHARLTON 4-31

Approval Date: 4/16/2021

Location	QT QT QT	Sec	Township	Range	Township Name	County	Feet From Section Line	Feet From DRLG Unit
SL:	SENESEW	31	30N	1W	CHARLTON	OTSEGO	900 N 468 E	900 N 525 W
BHL:	SENESEW	31	30N	1W	CHARLTON	OTSEGO		

Proposed Rework: Temporarily Abandoned

Comment: ACOWS for TA expires on 3/31/22

Michigan Department of
Environment, Great Lakes, and Energy
Oil, Gas and Minerals Division
Updated Permits
4/19/2021 THRU 4/23/2021



Permit Number Permittee Number Permittee Name

34048 7772 LAMBDA ENERGY RESOURCES LLC
12012 Wickchester
Suite 300
Houston, TX 77079 USA

API Well Number: 21-039-34048-00-00

Well Name: FREDERIC 1-10

Approval Date: 4/19/2021

Location	QT QT QT	Sec	Township	Range	Township Name	County	Feet From Section Line	Feet From DRLG Unit
SL:	NWSEW	10	28N	4W	FREDERIC	CRAWFORD	792 S 1009 E	
BHL:	NWSEW	10	28N	4W	FREDERIC	CRAWFORD		

Proposed Rework: Temporarily Abandoned

Comment: ACOWS for TA expires on 3/31/22

34084 7772 LAMBDA ENERGY RESOURCES LLC
12012 Wickchester
Suite 300
Houston, TX 77079 USA

API Well Number: 21-019-34084-00-00

Well Name: STATE COLFAX 2-25

Approval Date: 4/21/2021

Location	QT QT QT	Sec	Township	Range	Township Name	County	Feet From Section Line	Feet From DRLG Unit
SL:	SENWSW	25	25N	13W	COLFAX	BENZIE	656 N 850 W	650 S 850 W
BHL:	SENWSW	25	25N	13W	COLFAX	BENZIE		

Proposed Rework: Temporarily Abandoned

Comment: ACOWS for TA expires on 3/31/22

Michigan Department of
Environment, Great Lakes, and Energy
Oil, Gas and Minerals Division
Updated Permits
4/19/2021 THRU 4/23/2021



Permit Number Permittee Number Permittee Name

34084 7772 LAMBDA ENERGY RESOURCES LLC
12012 Wickchester
Suite 300
Houston, TX 77079 USA

API Well Number: 21-019-34084-02-00

Well Name: STATE COLFAX 2-25 HD2 True Vertical Depth: 5722

Approval Date: 4/21/2021

Location	QT QT QT	Sec	Township	Range	Township Name	County	Feet From Section Line	Feet From DRLG Unit
SL:	SENWSW	25	25N	13W	COLFAX	BENZIE	1955 S 849 W	
BHL:	NENESE	26	25N	13W	COLFAX	BENZIE	2704 N 130 E	1227 S 2517 W

Proposed Rework: Temporarily Abandoned

Comment: ACOWS for TA expires on 3/31/22

34654 7772 LAMBDA ENERGY RESOURCES LLC
12012 Wickchester
Suite 300
Houston, TX 77079 USA

API Well Number: 21-055-34574-01-00

Well Name: STATE UNION "U" 3A-29 True Vertical Depth: 7061

Approval Date: 4/21/2021

Location	QT QT QT	Sec	Township	Range	Township Name	County	Feet From Section Line	Feet From DRLG Unit
SL:	NWSENE	29	26N	9W	UNION	GRAND TRAVERSE	933 S 850 E	
BHL:	NWSENE	29	26N	9W	UNION	GRAND TRAVERSE	1314 S 905 E	1314 S 415 W

Proposed Rework: Temporarily Abandoned

Comment: ACOWS for TA expires on 3/31/22

Michigan Department of
 Environment, Great Lakes, and Energy
 Oil, Gas and Minerals Division
 Updated Permits
 4/19/2021 THRU 4/23/2021



MICHIGAN DEPARTMENT OF
 ENVIRONMENT, GREAT LAKES, AND ENERGY

Permit Number Permittee Number Permittee Name

34752 7772 LAMBDA ENERGY RESOURCES LLC
 12012 Wickchester
 Suite 300
 Houston, TX 77079 USA

API Well Number: 21-079-34613-02-00

Well Name: STATE BLUE LAKE 3-23A True Vertical Depth: 7373

Approval Date: 4/19/2021

Location	QT QT QT	Sec	Township	Range	Township Name	County	Feet From Section Line	Feet From DRLG Unit
SL:	NENWNW	23	28N	5W	BLUE LAKE	KALKASKA	550 N 1300 W	
BHL:	NWNENW	23	28N	5W	BLUE LAKE	KALKASKA	580 N 724 E	580 N 724 E

Proposed Rework: Temporarily Abandoned

Comment: ACOWS for TA expires on 3/31/22

34782 7772 LAMBDA ENERGY RESOURCES LLC
 12012 Wickchester
 Suite 300
 Houston, TX 77079 USA

API Well Number: 21-039-34696-02-00

Well Name: SALLING & HANSON 2-13B True Vertical Depth: 7420

Approval Date: 4/19/2021

Location	QT QT QT	Sec	Township	Range	Township Name	County	Feet From Section Line	Feet From DRLG Unit
SL:	SESENW	13	28N	4W	FREDERIC	CRAWFORD	170 S 346 E	
BHL:	SESENW	13	28N	4W	FREDERIC	CRAWFORD	639 S 307 E	681 N 1013 W

Proposed Rework: Temporarily Abandoned

Comment: ACOWS for TA expires on 3/31/22

Michigan Department of
Environment, Great Lakes, and Energy
Oil, Gas and Minerals Division
Updated Permits
4/19/2021 THRU 4/23/2021



Permit Number Permittee Number Permittee Name

34785 7772 LAMBDA ENERGY RESOURCES LLC
12012 Wickchester
Suite 300
Houston, TX 77079 USA

API Well Number: 21-079-34785-00-00

Well Name: STATE BLUE LAKE UNIT "N" 1-5 True Vertical Depth: 6877

Approval Date: 4/19/2021

Location	QT QT QT	Sec	Township	Range	Township Name	County	Feet From Section Line	Feet From DRLG Unit
SL:	NESWNW	5	28N	5W	BLUE LAKE	KALKASKA	670 S 1100 W	
BHL:	NENWSW	5	28N	5W	BLUE LAKE	KALKASKA	497 N 1021 W	497 N 1021 W

Proposed Rework: Temporarily Abandoned

Comment: ACOWS for TA expires on 3/31/22

34785 7772 LAMBDA ENERGY RESOURCES LLC
12012 Wickchester
Suite 300
Houston, TX 77079 USA

API Well Number: 21-079-34785-01-00

Well Name: STATE BLUE LAKE UNIT "N" 1-5
HD1 True Vertical Depth: 6657

Approval Date: 4/19/2021

Location	QT QT QT	Sec	Township	Range	Township Name	County	Feet From Section Line	Feet From DRLG Unit
SL:	NESWNW	5	28N	5W	BLUE LAKE	KALKASKA	670 S 1189 W	
BHL:	SWNWSW	5	28N	5W	BLUE LAKE	KALKASKA	810 N 610 W	558 S 610 W

Proposed Rework: Temporarily Abandoned

Comment: ACOWS for TA expires on 3/31/22

Michigan Department of
Environment, Great Lakes, and Energy
Oil, Gas and Minerals Division
Updated Permits
4/19/2021 THRU 4/23/2021



Permit Number Permittee Number Permittee Name

34887 7772 LAMBDA ENERGY RESOURCES LLC
12012 Wickchester
Suite 300
Houston, TX 77079 USA

API Well Number: 21-079-34738-01-00

Well Name: STATE BLUE LAKE 1-9A True Vertical Depth: 7159

Approval Date: 4/19/2021

Location	QT QT QT	Sec	Township	Range	Township Name	County	Feet From Section Line	Feet From DRLG Unit
SL:	NESESE	9	28N	5W	BLUE LAKE	KALKASKA	660 S 460 E	
BHL:	SESESE	9	28N	5W	BLUE LAKE	KALKASKA	293 S 347 E	293 S 347 E

Proposed Rework: Temporarily Abandoned

Comment: ACOWS for TA expires on 3/31/22

34932 7772 LAMBDA ENERGY RESOURCES LLC
12012 Wickchester
Suite 300
Houston, TX 77079 USA

API Well Number: 21-055-34932-00-00

Well Name: VAN PELT 1-7

Approval Date: 4/21/2021

Location	QT QT QT	Sec	Township	Range	Township Name	County	Feet From Section Line	Feet From DRLG Unit
SL:	NESWSE	7	25N	10W	PARADISE	GRAND TRAVERSE	800 S 860 W	800 S 460 E
BHL:	NESWSE	7	25N	10W	PARADISE	GRAND TRAVERSE		

Proposed Rework: Temporarily Abandoned

Comment: ACOWS for TA expires on 3/31/22

Michigan Department of
 Environment, Great Lakes, and Energy
 Oil, Gas and Minerals Division
 Updated Permits
 4/19/2021 THRU 4/23/2021



MICHIGAN DEPARTMENT OF
 ENVIRONMENT, GREAT LAKES, AND ENERGY

Permit Number Permittee Number Permittee Name

34988 7772 LAMBDA ENERGY RESOURCES LLC
 12012 Wickchester
 Suite 300
 Houston, TX 77079 USA

API Well Number: 21-039-34988-00-00

Well Name: STATE FREDERIC 3-21

Approval Date: 4/19/2021

Location	QT QT QT	Sec	Township	Range	Township Name	County	Feet From Section Line	Feet From DRLG Unit
SL:	SWNWSE	21	28N	4W	FREDERIC	CRAWFORD	671 N 605 W	671 N 605 W
BHL:	SWNWSE	21	28N	4W	FREDERIC	CRAWFORD		

Proposed Rework: Temporarily Abandoned

Comment: ACOWS for TA expires on 3/31/22

35238 7772 LAMBDA ENERGY RESOURCES LLC
 12012 Wickchester
 Suite 300
 Houston, TX 77079 USA

API Well Number: 21-039-33121-02-00

Well Name: WOOD 6-2B

True Vertical Depth: 6847

Approval Date: 4/19/2021

Location	QT QT QT	Sec	Township	Range	Township Name	County	Feet From Section Line	Feet From DRLG Unit
SL:	SWNE	2	28N	4W	FREDERIC	CRAWFORD	805 N 900 E	
BHL:	SWNE	2	28N	4W	FREDERIC	CRAWFORD	870 N 830 E	395 S 830 E

Proposed Rework: Temporarily Abandoned

Comment: ACOWS for TA expires on 3/31/22

Michigan Department of
Environment, Great Lakes, and Energy
Oil, Gas and Minerals Division
Updated Permits
4/19/2021 THRU 4/23/2021



Permit Number Permittee Number Permittee Name

36779 7772 LAMBDA ENERGY RESOURCES LLC
12012 Wickchester
Suite 300
Houston, TX 77079 USA

API Well Number: 21-101-36658-02-00

Well Name: BEAR LAKE 13 UNIT 5-13B True Vertical Depth: 4870

Approval Date: 4/14/2021

Location	QT QT QT	Sec	Township	Range	Township Name	County	Feet From Section Line	Feet From DRLG Unit
SL:	NWNWNW	13	23N	15W	BEAR LAKE	MANISTEE	563 N 53 W	
BHL:	SENWNW	13	23N	15W	BEAR LAKE	MANISTEE	943 N 672 W	

Proposed Rework: Temporarily Abandoned

Comment: ACOWS for TA expires on 3/31/22

37275 7772 LAMBDA ENERGY RESOURCES LLC
12012 Wickchester
Suite 300
Houston, TX 77079 USA

API Well Number: 21-039-28852-01-00

Well Name: KERR 2-10A True Vertical Depth: 7023

Approval Date: 4/19/2021

Location	QT QT QT	Sec	Township	Range	Township Name	County	Feet From Section Line	Feet From DRLG Unit
SL:	SENWSW	10	28N	4W	FREDERIC	CRAWFORD	1016 N 1320 W	
BHL:	NWNESW	10	28N	4W	FREDERIC	CRAWFORD	581 N 845 E	2059 S 1795 W

Proposed Rework: Temporarily Abandoned

Comment: ACOWS for TA expires on 3/31/22

Michigan Department of
Environment, Great Lakes, and Energy
Oil, Gas and Minerals Division
Updated Permits
4/19/2021 THRU 4/23/2021



Permit Number Permittee Number Permittee Name

37551 7772 LAMBDA ENERGY RESOURCES LLC
12012 Wickchester
Suite 300
Houston, TX 77079 USA

API Well Number: 21-101-37551-00-00

Well Name: HEJL & STATE BEAR LAKE 2-17
WIW

Approval Date: 4/13/2021

Location	QT QT QT	Sec	Township	Range	Township Name	County	Feet From Section Line	Feet From DRLG Unit
SL:	NENESW	17	23N	15W	BEAR LAKE	MANISTEE	290 N 429 E	290 N 860 W
BHL:	NENESW	17	23N	15W	BEAR LAKE	MANISTEE		

Proposed Rework: Temporarily Abandoned

Comment: ACOWS for TA expires on 3/31/22

37581 7772 LAMBDA ENERGY RESOURCES LLC
12012 Wickchester
Suite 300
Houston, TX 77079 USA

API Well Number: 21-079-37581-00-00

Well Name: BROWN 3-34

Approval Date: 4/19/2021

Location	QT QT QT	Sec	Township	Range	Township Name	County	Feet From Section Line	Feet From DRLG Unit
SL:	SESWSW	34	28N	5W	BLUE LAKE	KALKASKA	460 S 660 W	460 S 660 W
BHL:	SESWSW	34	28N	5W	BLUE LAKE	KALKASKA		

Proposed Rework: Temporarily Abandoned

Comment: ACOWS for TA expires on 3/31/22

Michigan Department of
Environment, Great Lakes, and Energy
Oil, Gas and Minerals Division
Updated Permits
4/19/2021 THRU 4/23/2021



Permit Number Permittee Number Permittee Name

38661 7772 LAMBDA ENERGY RESOURCES LLC
12012 Wickchester
Suite 300
Houston, TX 77079 USA

API Well Number: 21-101-38661-00-00

Well Name: ROBERTS ET AL 5-7

Approval Date: 4/13/2021

Location	QT QT QT	Sec	Township	Range	Township Name	County	Feet From Section Line	Feet From DRLG Unit
SL:	NWNWNW	7	22N	15W	BROWN	MANISTEE	605 N 460 W	605 N 460 W
BHL:	NWNWNW	7	22N	15W	BROWN	MANISTEE		

Proposed Rework: Temporarily Abandoned

Comment: ACOWS for TA expires on 3/31/22

39457 7772 LAMBDA ENERGY RESOURCES LLC
12012 Wickchester
Suite 300
Houston, TX 77079 USA

API Well Number: 21-055-39457-00-00

Well Name: STATE UNION "AH" 2-28

Approval Date: 4/21/2021

Location	QT QT QT	Sec	Township	Range	Township Name	County	Feet From Section Line	Feet From DRLG Unit
SL:	NWSWNW	28	26N	9W	UNION	GRAND TRAVERSE	860 S 644 W	460 N 644 W
BHL:	NWSWNW	28	26N	9W	UNION	GRAND TRAVERSE		

Proposed Rework: Temporarily Abandoned

Comment: ACOWS for TA expires on 3/31/22

Michigan Department of
Environment, Great Lakes, and Energy
Oil, Gas and Minerals Division
Updated Permits
4/19/2021 THRU 4/23/2021



Permit Number Permittee Number Permittee Name

39756 7772 LAMBDA ENERGY RESOURCES LLC
12012 Wickchester
Suite 300
Houston, TX 77079 USA

API Well Number: 21-039-39756-00-00

Well Name: STATE FREDERIC "B" 11-8

Approval Date: 4/19/2021

Location	QT QT QT	Sec	Township	Range	Township Name	County	Feet From Section Line	Feet From DRLG Unit
SL:	NWSWNE	8	28N	4W	FREDERIC	CRAWFORD	1122 S 50 W	1122 S 1274 E
BHL:	NWSWNE	8	28N	4W	FREDERIC	CRAWFORD		

Proposed Rework: Temporarily Abandoned

Comment: ACOWS for TA expires on 3/31/22

39818 7772 LAMBDA ENERGY RESOURCES LLC
12012 Wickchester
Suite 300
Houston, TX 77079 USA

API Well Number: 21-055-39818-00-00

Well Name: STATE UNION UNIT "Y" 1-10

Approval Date: 4/21/2021

Location	QT QT QT	Sec	Township	Range	Township Name	County	Feet From Section Line	Feet From DRLG Unit
SL:	SEENW	10	26N	9W	UNION	GRAND TRAVERSE	1220 N 330 E	1220 N 330 E
BHL:	SEENW	10	26N	9W	UNION	GRAND TRAVERSE		

Proposed Rework: Temporarily Abandoned

Comment: ACOWS for TA expires on 3/31/22

Michigan Department of
 Environment, Great Lakes, and Energy
 Oil, Gas and Minerals Division
 Updated Permits
 4/19/2021 THRU 4/23/2021



MICHIGAN DEPARTMENT OF
 ENVIRONMENT, GREAT LAKES, AND ENERGY

Permit Number Permittee Number Permittee Name Page 62

39827 7772 LAMBDA ENERGY RESOURCES LLC
 12012 Wickchester
 Suite 300
 Houston, TX 77079 USA

API Well Number: 21-055-29810-01-00
 Well Name: BANCROFT & BISARD 2-1 HD1 True Vertical Depth: 6309
 Approval Date: 4/21/2021

Location	QT QT QT	Sec	Township	Range	Township Name	County	Feet From Section Line	Feet From DRLG Unit
SL:	NESENW	1	25N	11W	MAYFIELD	GRAND TRAVERSE	1096 S 201 E	
BHL:	NESWNE	1	25N	11W	MAYFIELD	GRAND TRAVERSE	743 S 836 W	743 S 484 E

Proposed Rework: Temporarily Abandoned Comment: ACOWS for TA expires on 3/31/22

40134 7772 LAMBDA ENERGY RESOURCES LLC
 12012 Wickchester
 Suite 300
 Houston, TX 77079 USA

API Well Number: 21-039-40134-00-00
 Well Name: WOOD 5-11
 Approval Date: 4/19/2021

Location	QT QT QT	Sec	Township	Range	Township Name	County	Feet From Section Line	Feet From DRLG Unit
SL:	NWNESE	11	28N	4W	FREDERIC	CRAWFORD	349 N 1300 E	
BHL:	NWNESE	11	28N	4W	FREDERIC	CRAWFORD		

Proposed Rework: Temporarily Abandoned Comment: ACOWS for TA expires on 3/31/22

Michigan Department of
Environment, Great Lakes, and Energy
Oil, Gas and Minerals Division
Updated Permits
4/19/2021 THRU 4/23/2021



Permit Number Permittee Number Permittee Name

40194 7772 LAMBDA ENERGY RESOURCES LLC
12012 Wickchester
Suite 300
Houston, TX 77079 USA

API Well Number: 21-039-40129-02-00

Well Name: STATE FREDERIC 1-12B True Vertical Depth: 7211

Approval Date: 4/19/2021

Location	QT QT QT	Sec	Township	Range	Township Name	County	Feet From Section Line	Feet From DRLG Unit
SL:	NENESE	11	28N	4W	FREDERIC	CRAWFORD	581 N 590 E	
BHL:	NENESE	11	28N	4W	FREDERIC	CRAWFORD	477 N 145 E	1797 N 1465 E

Proposed Rework: Temporarily Abandoned

Comment: ACOWS for TA expires on 3/31/22

40301 7772 LAMBDA ENERGY RESOURCES LLC
12012 Wickchester
Suite 300
Houston, TX 77079 USA

API Well Number: 21-039-33693-02-00

Well Name: WOOD 4-11B True Vertical Depth: 7156

Approval Date: 4/19/2021

Location	QT QT QT	Sec	Township	Range	Township Name	County	Feet From Section Line	Feet From DRLG Unit
SL:	NWSWSW	12	28N	4W	FREDERIC	CRAWFORD	783 S 198 W	
BHL:	SWNESE	11	28N	4W	FREDERIC	CRAWFORD	1082 N 867 E	1559 S 1798 W

Proposed Rework: Temporarily Abandoned

Comment: ACOWS for TA expires on 3/31/22

Michigan Department of
Environment, Great Lakes, and Energy
Oil, Gas and Minerals Division
Updated Permits
4/19/2021 THRU 4/23/2021



Permit Number Permittee Number Permittee Name

40322 7772 LAMBDA ENERGY RESOURCES LLC
12012 Wickchester
Suite 300
Houston, TX 77079 USA

API Well Number: 21-055-40228-02-00

Well Name: STATE UNION 1-21B True Vertical Depth: 6847

Approval Date: 4/21/2021

Location	QT QT QT	Sec	Township	Range	Township Name	County	Feet From Section Line	Feet From DRLG Unit
SL:	SWSWSW	21	26N	9W	UNION	GRAND TRAVERSE	261 S 649 W	
BHL:	NWSWSW	21	26N	9W	UNION	GRAND TRAVERSE	734 S 430 W	587 N 430 W

Proposed Rework: Temporarily Abandoned

Comment: ACOWS for TA expires on 3/31/22

40574 7772 LAMBDA ENERGY RESOURCES LLC
12012 Wickchester
Suite 300
Houston, TX 77079 USA

API Well Number: 21-039-31021-01-00

Well Name: TALBOT & WOOD 1-11 HD1 True Vertical Depth: 7164

Approval Date: 4/19/2021

Location	QT QT QT	Sec	Township	Range	Township Name	County	Feet From Section Line	Feet From DRLG Unit
SL:	NWSWSE	11	28N	4W	FREDERIC	CRAWFORD	868 S 160 W	
BHL:	NESESW	11	28N	4W	FREDERIC	CRAWFORD	732 S 459 E	596 N 861 W

Proposed Rework: Temporarily Abandoned

Comment: ACOWS for TA expires on 3/31/22

Michigan Department of
Environment, Great Lakes, and Energy
Oil, Gas and Minerals Division
Updated Permits
4/19/2021 THRU 4/23/2021



Permit Number: 40632
 Permittee Number: 5144
 Permittee Name: JAGUAR ENERGY LLC
 3312 12TH ST
 WAYLAND, MI 49348

API Well Number: 21-039-39241-02-00

Well Name: STATE FREDERIC 1-26B True Vertical Depth: 7503

Approval Date: 4/19/2021

Location	QT QT QT	Sec	Township	Range	Township Name	County	Feet From Section Line	Feet From DRLG Unit
SL:	NWSWNW	26	28N	4W	FREDERIC	CRAWFORD	1104 S 550 W	
BHL:	SWNENW	26	28N	4W	FREDERIC	CRAWFORD	781 N 824 E	548 S 824 E

Proposed Rework: Temporarily Abandoned

Comment: ACOWS for TA expires on 9/1/21

40888 7772 LAMBDA ENERGY RESOURCES LLC
 12012 Wickchester
 Suite 300
 Houston, TX 77079 USA

API Well Number: 21-055-40831-01-00

Well Name: FOX 7-17A True Vertical Depth: 6511

Approval Date: 4/21/2021

Location	QT QT QT	Sec	Township	Range	Township Name	County	Feet From Section Line	Feet From DRLG Unit
SL:	SESENW	17	25N	11W	MAYFIELD	GRAND TRAVERSE	203 S 164 E	
BHL:	SWSENW	17	25N	11W	MAYFIELD	GRAND TRAVERSE	190 S 778 E	1502 S 1862 W

Proposed Rework: Temporarily Abandoned

Comment: ACOWS for TA expires on 3/31/22

Michigan Department of
 Environment, Great Lakes, and Energy
 Oil, Gas and Minerals Division
 Updated Permits
 4/19/2021 THRU 4/23/2021



MICHIGAN DEPARTMENT OF
 ENVIRONMENT, GREAT LAKES, AND ENERGY

Permit Number Permittee Number Permittee Name

41236 7772 LAMBDA ENERGY RESOURCES LLC
 12012 Wickchester
 Suite 300
 Houston, TX 77079 USA

API Well Number: 21-039-36591-01-00

Well Name: KERR 11-10A

True Vertical Depth: 6976

Approval Date: 4/19/2021

Location	QT QT QT	Sec	Township	Range	Township Name	County	Feet From Section Line	Feet From DRLG Unit
SL:	SEWNNE	10	28N	4W	FREDERIC	CRAWFORD	1060 N 918 W	
BHL:	NWSWNE	10	28N	4W	FREDERIC	CRAWFORD	1026 S 282 W	1624 N 2331 E

Proposed Rework: Temporarily Abandoned

Comment: ACOWS for TA expires on 3/31/22

46479 5280 JORDAN DEVELOPMENT COMPANY
 LLC
 1503 GARFIELD RD NORTH
 TRAVERSE CITY, MI 49696

API Well Number: 21-079-33307-04-00

Well Name: GIESECK 1-22C HD1

True Vertical Depth: 6781

Approval Date: 4/22/2021

Location	QT QT QT	Sec	Township	Range	Township Name	County	Feet From Section Line	Feet From DRLG Unit
SL:	NWNWNW	23	28N	6W	COLD SPRINGS	KALKASKA	420 N 330 W	
BHL:	NWNE	22	28N	6W	COLD SPRINGS	KALKASKA	610 N 860 E	610 N 460 W

Proposed Rework: Temporarily Abandoned

Comment: ACOWS for TA expires on 3/31/22

Michigan Department of
 Environment, Great Lakes, and Energy
 Oil, Gas and Minerals Division
 Updated Permits
 4/19/2021 THRU 4/23/2021



MICHIGAN DEPARTMENT OF
 ENVIRONMENT, GREAT LAKES, AND ENERGY

Permit Number Permittee Number Permittee Name

47611 5320 SAVOY ENERGY LP
 920 HASTINGS STREET, SUITE A
 PO BOX 1560
 TRAVERSE CITY, MI 49685-1560

API Well Number: 21-125-47611-01-00

Well Name: CITY OF DEARBORN 1-4 HD1 True Vertical Depth: 4130

Approval Date: 4/20/2021

Location	QT QT QT	Sec	Township	Range	Township Name	County	Feet From Section Line	Feet From DRLG Unit
SL:	NENENE	9	2N	7E	MILFORD	OAKLAND	122 N 117 E	
BHL:	NWNWSE	4	2N	7E	MILFORD	OAKLAND	2048 S 2172 E	594 N 490 W

Proposed Rework: ACOWS to Plugback Comment: Verbal approval given to move CIBP from 4650' deeper to 4790' MD; To be carried out immediately

47736 7772 LAMBDA ENERGY RESOURCES LLC
 12012 Wickchester
 Suite 300
 Houston, TX 77079 USA

API Well Number: 21-101-47736-00-00

Well Name: P C A 10-24

Approval Date: 4/13/2021

Location	QT QT QT	Sec	Township	Range	Township Name	County	Feet From Section Line	Feet From DRLG Unit
SL:	NWNESE	24	22N	16W	MANISTEE	MANISTEE	460 N 858 E	460 N 460 W
BHL:	NWNESE	24	22N	16W	MANISTEE	MANISTEE		

Proposed Rework: Temporarily Abandoned Comment: ACOWS for TA expires on 3/31/22

Michigan Department of
Environment, Great Lakes, and Energy
Oil, Gas and Minerals Division
Updated Permits
4/19/2021 THRU 4/23/2021



Permit Number Permittee Number Permittee Name

48316 6361 RIVERSIDE ENERGY MICHIGAN LLC
10691 EAST CARTER ROAD
SUITE 201
TRAVERSE CITY, MI 49684

API Well Number: 21-101-48316-00-00

Well Name: BLAHA 1-10

Approval Date: 4/19/2021

Location	QT QT QT	Sec	Township	Range	Township Name	County	Feet From Section Line	Feet From DRLG Unit
SL:	SWSWNW	10	23N	15W	BEAR LAKE	MANISTEE	330 S 330 W	330 S 330 W
BHL:	SWSWNW	10	23N	15W	BEAR LAKE	MANISTEE		

Proposed Rework: Temporarily Abandoned

Comment: ACOWS for TA expires on 4/19/22

48617 7772 LAMBDA ENERGY RESOURCES LLC
12012 Wickchester
Suite 300
Houston, TX 77079 USA

API Well Number: 21-039-29071-01-00

Well Name: STATE FREDERIC 1-22A True Vertical Depth: 7512

Approval Date: 4/19/2021

Location	QT QT QT	Sec	Township	Range	Township Name	County	Feet From Section Line	Feet From DRLG Unit
SL:	NWSWNW	22	28N	4W	FREDERIC	CRAWFORD	940 S 330 W	
BHL:	NESWNW	22	28N	4W	FREDERIC	CRAWFORD	1112 S 731 W	1528 N 1909 E

Proposed Rework: Temporarily Abandoned

Comment: ACOWS for TA expires on 3/31/22

Michigan Department of
Environment, Great Lakes, and Energy
Oil, Gas and Minerals Division
Updated Permits
4/19/2021 THRU 4/23/2021



Permit Number Permittee Number Permittee Name

48631 7772 LAMBDA ENERGY RESOURCES LLC
12012 Wickchester
Suite 300
Houston, TX 77079 USA

API Well Number: 21-055-48631-00-00

Well Name: BERNHARDT 2-7

Approval Date: 4/21/2021

Location	QT QT QT	Sec	Township	Range	Township Name	County	Feet From Section Line	Feet From DRLG Unit
SL:	NWNESE	7	25N	10W	PARADISE	GRAND TRAVERSE	460 N 660 E	460 N 657 W
BHL:	NWNESE	7	25N	10W	PARADISE	GRAND TRAVERSE		

Proposed Rework: Temporarily Abandoned

Comment: ACOWS for TA expires on 3/31/22

48863 7772 LAMBDA ENERGY RESOURCES LLC
12012 Wickchester
Suite 300
Houston, TX 77079 USA

API Well Number: 21-055-35493-04-00

Well Name: PHOENIX PETROLEUM 6-28D True Vertical Depth: 6585

Approval Date: 4/21/2021

Location	QT QT QT	Sec	Township	Range	Township Name	County	Feet From Section Line	Feet From DRLG Unit
SL:	NENWNW	28	25N	11W	MAYFIELD	GRAND TRAVERSE	455 N 692 W	
BHL:	SENWNW	28	25N	11W	MAYFIELD	GRAND TRAVERSE	706 N 836 W	609 S 486 E

Proposed Rework: Temporarily Abandoned

Comment: ACOWS for TA expires on 3/31/22

Michigan Department of
 Environment, Great Lakes, and Energy
 Oil, Gas and Minerals Division
 Updated Permits
 4/19/2021 THRU 4/23/2021



MICHIGAN DEPARTMENT OF
 ENVIRONMENT, GREAT LAKES, AND ENERGY

Permit Number Permittee Number Permittee Name Page 70

48873 7772 LAMBDA ENERGY RESOURCES LLC
 12012 Wickchester
 Suite 300
 Houston, TX 77079 USA

API Well Number: 21-055-48873-00-00

Well Name: PHOENIX PETROLEUM 1-21 True Vertical Depth: 6614

Approval Date: 4/21/2021

Location	QT QT QT	Sec	Township	Range	Township Name	County	Feet From Section Line	Feet From DRLG Unit
SL:	SWSESW	21	25N	11W	MAYFIELD	GRAND TRAVERSE	520 S 821 E	
BHL:	SWSESW	21	25N	11W	MAYFIELD	GRAND TRAVERSE	86 S 846 E	1240 N 474 W

Proposed Rework: Temporarily Abandoned Comment: ACOWS for TA expires on 3/31/22

48902 5144 JAGUAR ENERGY LLC
 3312 12TH ST
 WAYLAND, MI 49348

API Well Number: 21-137-48902-00-00

Well Name: DIFFENBACH D4-34

Approval Date: 4/19/2021

Location	QT QT QT	Sec	Township	Range	Township Name	County	Feet From Section Line	Feet From DRLG Unit
SL:	SESESE	34	29N	3W	OTSEGO LAKE	OTSEGO	369 S 336 E	369 S 336 E
BHL:	SESESE	34	29N	3W	OTSEGO LAKE	OTSEGO		

Proposed Rework: Temporarily Abandoned Comment: ACOWS for TA expires on 9/1/21

Michigan Department of
 Environment, Great Lakes, and Energy
 Oil, Gas and Minerals Division
 Updated Permits
 4/19/2021 THRU 4/23/2021



MICHIGAN DEPARTMENT OF
 ENVIRONMENT, GREAT LAKES, AND ENERGY

Permit Number Permittee Number Permittee Name Page 71

48924 7772 LAMBDA ENERGY RESOURCES LLC
 12012 Wickchester
 Suite 300
 Houston, TX 77079 USA

API Well Number: 21-019-48924-01-00

Well Name: STANTON 3-26 HD1 True Vertical Depth: 5610

Approval Date: 4/21/2021

Location	QT QT QT	Sec	Township	Range	Township Name	County	Feet From Section Line	Feet From DRLG Unit
SL:	SWNE	26	25N	13W	COLFAX	BENZIE	1200 N 700 E	
BHL:	SWSNE	26	25N	13W	COLFAX	BENZIE	423 S 810 E	1743 S 1833 W

Proposed Rework: Temporarily Abandoned Comment: ACOWS for TA expires on 3/31/22

49460 7772 LAMBDA ENERGY RESOURCES LLC
 12012 Wickchester
 Suite 300
 Houston, TX 77079 USA

API Well Number: 21-079-29263-02-00

Well Name: STATE KALKASKA "G" 1-26B True Vertical Depth: 6967

Approval Date: 4/19/2021

Location	QT QT QT	Sec	Township	Range	Township Name	County	Feet From Section Line	Feet From DRLG Unit
SL:	SWSWNE	26	27N	8W	KALKASKA	KALKASKA	460 S 460 W	
BHL:	NESWNE	26	27N	8W	KALKASKA	KALKASKA	1034 S 1163 W	1600 N 1471 E

Proposed Rework: Temporarily Abandoned Comment: ACOWS for TA expires on 3/31/22

Michigan Department of
Environment, Great Lakes, and Energy
Oil, Gas and Minerals Division
Updated Permits
4/19/2021 THRU 4/23/2021



Permit Number Permittee Number Permittee Name

50932 7772 LAMBDA ENERGY RESOURCES LLC
12012 Wickchester
Suite 300
Houston, TX 77079 USA

API Well Number: 21-079-32926-04-00

Well Name: STATE KALKASKA 3-26 HD1 True Vertical Depth: 6698

Approval Date: 4/19/2021

Location	QT QT QT	Sec	Township	Range	Township Name	County	Feet From Section Line	Feet From DRLG Unit
SL:	SENWSW	26	27N	8W	KALKASKA	KALKASKA	1200 N 858 W	
BHL:	NESWSW	26	27N	8W	KALKASKA	KALKASKA	1310 S 799 W	1310 S 521 E

Proposed Rework: Temporarily Abandoned

Comment: ACOWS for TA expires on 3/31/22

51186 7772 LAMBDA ENERGY RESOURCES LLC
12012 Wickchester
Suite 300
Houston, TX 77079 USA

API Well Number: 21-055-44377-02-00

Well Name: MCMANUS 8-7 HD-1 True Vertical Depth: 5646

Approval Date: 4/21/2021

Location	QT QT QT	Sec	Township	Range	Township Name	County	Feet From Section Line	Feet From DRLG Unit
SL:	SESENW	7	26N	10W	EAST BAY	GRAND TRAVERSE	461 S 461 E	
BHL:	SWNESW	7	26N	10W	EAST BAY	GRAND TRAVERSE	854 N 890 E	464 S 890 E

Proposed Rework: Temporarily Abandoned

Comment: ACOWS for TA expires on 3/31/22

Michigan Department of
 Environment, Great Lakes, and Energy
 Oil, Gas and Minerals Division
 Updated Permits
 4/19/2021 THRU 4/23/2021



MICHIGAN DEPARTMENT OF
 ENVIRONMENT, GREAT LAKES, AND ENERGY

Permit Number Permittee Number Permittee Name

51221 6361 RIVERSIDE ENERGY MICHIGAN LLC
 10691 EAST CARTER ROAD
 SUITE 201
 TRAVERSE CITY, MI 49684

API Well Number: 21-009-51221-00-00

Well Name: MEEDER C3-33

Approval Date: 4/21/2021

Location	QT QT QT	Sec	Township	Range	Township Name	County	Feet From Section Line	Feet From DRLG Unit
SL:	SWNWSE	33	31N	7W	ECHO	ANTRIM	800 N 600 W	495 S 600 W
BHL:	SWNWSE	33	31N	7W	ECHO	ANTRIM		

Proposed Rework: Temporarily Abandoned

Comment: ACOWS for TA expires on 4/21/22

51363 7772 LAMBDA ENERGY RESOURCES LLC
 12012 Wickchester
 Suite 300
 Houston, TX 77079 USA

API Well Number: 21-039-51363-00-00

Well Name: STATE FREDERIC & WOOD 1-2

Approval Date: 4/19/2021

Location	QT QT QT	Sec	Township	Range	Township Name	County	Feet From Section Line	Feet From DRLG Unit
SL:	NWNWSE	2	28N	4W	FREDERIC	CRAWFORD	650 N 175 W	650 N 1145 E
BHL:	NWNWSE	2	28N	4W	FREDERIC	CRAWFORD		

Proposed Rework: Temporarily Abandoned

Comment: ACOWS for TA expires on 3/31/22

Michigan Department of
Environment, Great Lakes, and Energy
Oil, Gas and Minerals Division
Updated Permits
4/19/2021 THRU 4/23/2021



Permit Number Permittee Number Permittee Name

51363 7772 LAMBDA ENERGY RESOURCES LLC
12012 Wickchester
Suite 300
Houston, TX 77079 USA

API Well Number: 21-039-51363-01-00

Well Name: STATE FREDERIC & WOOD 1-2 True Vertical Depth: 6772
HD-1

Approval Date: 4/19/2021

Location	QT QT QT	Sec	Township	Range	Township Name	County	Feet From Section Line	Feet From DRLG Unit
SL:	NWNWSE	2	28N	4W	FREDERIC	CRAWFORD	2006 S 2513 E	
BHL:	NENWSE	2	28N	4W	FREDERIC	CRAWFORD	482 N 876 W	482 N 444 E

Proposed Rework: Temporarily Abandoned

Comment: ACOWS for TA expires on 3/31/22

51701 7772 LAMBDA ENERGY RESOURCES LLC
12012 Wickchester
Suite 300
Houston, TX 77079 USA

API Well Number: 21-055-30595-01-00

Well Name: EDWARDS 1-22A True Vertical Depth: 6487

Approval Date: 4/21/2021

Location	QT QT QT	Sec	Township	Range	Township Name	County	Feet From Section Line	Feet From DRLG Unit
SL:	SENWSE	22	26N	10W	PARADISE	GRAND TRAVERSE	1228 N 856 W	
BHL:	NENWSE	22	26N	10W	PARADISE	GRAND TRAVERSE	580 N 751 W	580 N 568 E

Proposed Rework: Temporarily Abandoned

Comment: ACOWS for TA expires on 3/31/22

Michigan Department of
 Environment, Great Lakes, and Energy
 Oil, Gas and Minerals Division
 Updated Permits
 4/19/2021 THRU 4/23/2021



MICHIGAN DEPARTMENT OF
 ENVIRONMENT, GREAT LAKES, AND ENERGY

Permit Number Permittee Number Permittee Name

51701 7772 LAMBDA ENERGY RESOURCES LLC
 12012 Wickchester
 Suite 300
 Houston, TX 77079 USA

API Well Number: 21-055-30595-02-00

Well Name: EDWARDS 1-22A HD-1 True Vertical Depth: 6161

Approval Date: 4/21/2021

Location	QT QT QT	Sec	Township	Range	Township Name	County	Feet From Section Line	Feet From DRLG Unit
SL:	SEWSE	22	26N	10W	PARADISE	GRAND TRAVERSE	1417 S 1776 E	
BHL:	NWSWSE	22	26N	10W	PARADISE	GRAND TRAVERSE	723 S 2116 E	723 S 520 W

Proposed Rework: Temporarily Abandoned

Comment: ACOWS for TA expires on 3/31/22

51999 6361 RIVERSIDE ENERGY MICHIGAN LLC
 10691 EAST CARTER ROAD
 SUITE 201
 TRAVERSE CITY, MI 49684

API Well Number: 21-009-51999-00-00

Well Name: MEEDER B2-33

Approval Date: 4/21/2021

Location	QT QT QT	Sec	Township	Range	Township Name	County	Feet From Section Line	Feet From DRLG Unit
SL:	SWSNW	33	31N	7W	ECHO	ANTRIM	400 S 1005 E	400 S 1005 E
BHL:	SWSNW	33	31N	7W	ECHO	ANTRIM		

Proposed Rework: Temporarily Abandoned

Comment: ACOWS for TA expires on 4/21/22

Michigan Department of
 Environment, Great Lakes, and Energy
 Oil, Gas and Minerals Division
 Updated Permits
 4/19/2021 THRU 4/23/2021



Permit Number Permittee Number Permittee Name

52497 6361 RIVERSIDE ENERGY MICHIGAN LLC
 10691 EAST CARTER ROAD
 SUITE 201
 TRAVERSE CITY, MI 49684

API Well Number: 21-009-52497-00-00

Well Name: BURNS A3-29

Approval Date: 4/21/2021

Location	QT QT QT	Sec	Township	Range	Township Name	County	Feet From Section Line	Feet From DRLG Unit
SL:	SWNWNE	29	31N	7W	ECHO	ANTRIM	964 N 452 W	347 S 452 W
BHL:	SWNWNE	29	31N	7W	ECHO	ANTRIM		

Proposed Rework: Temporarily Abandoned

Comment: ACOWS for TA expires on 4/21/22

52498 6361 RIVERSIDE ENERGY MICHIGAN LLC
 10691 EAST CARTER ROAD
 SUITE 201
 TRAVERSE CITY, MI 49684

API Well Number: 21-009-52498-00-00

Well Name: DEAN C3-29

Approval Date: 4/21/2021

Location	QT QT QT	Sec	Township	Range	Township Name	County	Feet From Section Line	Feet From DRLG Unit
SL:	SWNWSE	29	31N	7W	ECHO	ANTRIM	1096 N 629 W	1096 N 629 W
BHL:	SWNWSE	29	31N	7W	ECHO	ANTRIM		

Proposed Rework: Temporarily Abandoned

Comment: ACOWS for TA expires on 4/21/22

Michigan Department of
Environment, Great Lakes, and Energy
Oil, Gas and Minerals Division
Updated Permits
4/19/2021 THRU 4/23/2021



Permit Number Permittee Number Permittee Name

52902 6361 RIVERSIDE ENERGY MICHIGAN LLC
10691 EAST CARTER ROAD
SUITE 201
TRAVERSE CITY, MI 49684

API Well Number: 21-009-52902-00-00

Well Name: BURNS ET AL C1-29

Approval Date: 4/21/2021

Location	QT QT QT	Sec	Township	Range	Township Name	County	Feet From Section Line	Feet From DRLG Unit
SL:	NENWSW	29	31N	7W	ECHO	ANTRIM	332 N 1196 W	332 N 1196 W
BHL:	NENWSW	29	31N	7W	ECHO	ANTRIM		

Proposed Rework: Temporarily Abandoned

Comment: ACOWS for TA expires on 4/21/22

53090 5144 JAGUAR ENERGY LLC
3312 12TH ST
WAYLAND, MI 49348

API Well Number: 21-039-53090-00-00

Well Name: STATE MAPLE FOREST A4-3

Approval Date: 4/19/2021

Location	QT QT QT	Sec	Township	Range	Township Name	County	Feet From Section Line	Feet From DRLG Unit
SL:	NENENE	3	28N	3W	MAPLE FOREST	CRAWFORD	380 N 444 E	380 N 444 E
BHL:	NENENE	3	28N	3W	MAPLE FOREST	CRAWFORD		

Proposed Rework: Temporarily Abandoned

Comment: ACOWS for TA expires on 9/1/21

Michigan Department of
 Environment, Great Lakes, and Energy
 Oil, Gas and Minerals Division
 Updated Permits
 4/19/2021 THRU 4/23/2021



Permit Number Permittee Number Permittee Name

53363 6361 RIVERSIDE ENERGY MICHIGAN LLC
 10691 EAST CARTER ROAD
 SUITE 201
 TRAVERSE CITY, MI 49684

API Well Number: 21-009-53363-00-00

Well Name: GAVES A1-29

Approval Date: 4/21/2021

Location	QT QT QT	Sec	Township	Range	Township Name	County	Feet From Section Line	Feet From DRLG Unit
SL:	SWNWNW	29	31N	7W	ECHO	ANTRIM	949 N 618 W	359 S 618 W
BHL:	SWNWNW	29	31N	7W	ECHO	ANTRIM		

Proposed Rework: Temporarily Abandoned

Comment: ACOWS for TA expires on 4/21/22

53542 6361 RIVERSIDE ENERGY MICHIGAN LLC
 10691 EAST CARTER ROAD
 SUITE 201
 TRAVERSE CITY, MI 49684

API Well Number: 21-009-53542-00-00

Well Name: HOLLAND D4-32

Approval Date: 4/21/2021

Location	QT QT QT	Sec	Township	Range	Township Name	County	Feet From Section Line	Feet From DRLG Unit
SL:	SWSESE	32	31N	7W	ECHO	ANTRIM	353 S 1075 E	353 S 1075 E
BHL:	SWSESE	32	31N	7W	ECHO	ANTRIM		

Proposed Rework: Temporarily Abandoned

Comment: ACOWS for TA expires on 4/21/22

Michigan Department of
 Environment, Great Lakes, and Energy
 Oil, Gas and Minerals Division
 Updated Permits
 4/19/2021 THRU 4/23/2021



MICHIGAN DEPARTMENT OF
 ENVIRONMENT, GREAT LAKES, AND ENERGY

Permit Number Permittee Number Permittee Name

53868 7772 LAMBDA ENERGY RESOURCES LLC
 12012 Wickchester
 Suite 300
 Houston, TX 77079 USA

API Well Number: 21-079-53725-02-00

Well Name: BROWN 4-34B True Vertical Depth: 7485

Approval Date: 4/19/2021

Location	QT QT QT	Sec	Township	Range	Township Name	County	Feet From Section Line	Feet From DRLG Unit
SL:	NENWSW	34	28N	5W	BLUE LAKE	KALKASKA	2048 S 800 W	
BHL:	SWNESW	34	28N	5W	BLUE LAKE	KALKASKA	1672 S 1360 W	972 N 1283 E

Proposed Rework: Temporarily Abandoned

Comment: ACOWS for TA expires on 3/31/22

54029 7772 LAMBDA ENERGY RESOURCES LLC
 12012 Wickchester
 Suite 300
 Houston, TX 77079 USA

API Well Number: 21-055-33101-02-00

Well Name: CUNNINGHAM 1-20B True Vertical Depth: 6137

Approval Date: 4/21/2021

Location	QT QT QT	Sec	Township	Range	Township Name	County	Feet From Section Line	Feet From DRLG Unit
SL:	SENWNW	20	26N	10W	PARADISE	GRAND TRAVERSE	1041 N 849 W	
BHL:	SENWNW	20	26N	10W	PARADISE	GRAND TRAVERSE	1079 N 750 W	1079 N 559 E

Proposed Rework: Temporarily Abandoned

Comment: ACOWS for TA expires on 3/31/22

Michigan Department of
Environment, Great Lakes, and Energy
Oil, Gas and Minerals Division
Updated Permits
4/19/2021 THRU 4/23/2021



Permit Number Permittee Number Permittee Name

54029 7772 LAMBDA ENERGY RESOURCES LLC
12012 Wickchester
Suite 300
Houston, TX 77079 USA

API Well Number: 21-055-33101-03-00

Well Name: CUNNINGHAM 1-20B HD-1 True Vertical Depth: 5795

Approval Date: 4/21/2021

Location	QT QT QT	Sec	Township	Range	Township Name	County	Feet From Section Line	Feet From DRLG Unit
SL:	SENWNW	20	26N	10W	PARADISE	GRAND TRAVERSE	1041 N 849 W	
BHL:	NWNWNW	20	26N	10W	PARADISE	GRAND TRAVERSE	476 N 478 W	476 N 478 W

Proposed Rework: Temporarily Abandoned

Comment: ACOWS for TA expires on 3/31/22

54304 6361 RIVERSIDE ENERGY MICHIGAN LLC
10691 EAST CARTER ROAD
SUITE 201
TRAVERSE CITY, MI 49684

API Well Number: 21-007-54304-00-00

Well Name: BEYER A3-28

Approval Date: 4/14/2021

Location	QT QT QT	Sec	Township	Range	Township Name	County	Feet From Section Line	Feet From DRLG Unit
SL:	NWNWNE	28	30N	7E	WILSON	ALPENA	485 N 2080 E	485 N 550 W
BHL:	NWNWNE	28	30N	7E	WILSON	ALPENA		

Proposed Rework: Temporarily Abandoned

Comment: ACOWS for TA expires on 4/14/22

Michigan Department of
 Environment, Great Lakes, and Energy
 Oil, Gas and Minerals Division
 Updated Permits
 4/19/2021 THRU 4/23/2021



MICHIGAN DEPARTMENT OF
 ENVIRONMENT, GREAT LAKES, AND ENERGY

Permit Number Permittee Number Permittee Name

54508 6361 RIVERSIDE ENERGY MICHIGAN LLC
 10691 EAST CARTER ROAD
 SUITE 201
 TRAVERSE CITY, MI 49684

API Well Number: 21-007-54508-00-00

Well Name: SIESS C1-15

Approval Date: 4/14/2021

Location	QT QT QT	Sec	Township	Range	Township Name	County	Feet From Section Line	Feet From DRLG Unit
SL:	SWNWSW	15	30N	7E	WILSON	ALPENA	1870 S 133 W	552 S 1205 E
BHL:	SWNWSW	15	30N	7E	WILSON	ALPENA		

Proposed Rework: Temporarily Abandoned

Comment: ACOWS for TA expires on 4/14/22

54762 7772 LAMBDA ENERGY RESOURCES LLC
 12012 Wickchester
 Suite 300
 Houston, TX 77079 USA

API Well Number: 21-039-54762-01-00

Well Name: SALLING HANSON 3-1 HD1 True Vertical Depth: 6664

Approval Date: 4/19/2021

Location	QT QT QT	Sec	Township	Range	Township Name	County	Feet From Section Line	Feet From DRLG Unit
SL:	NESENE	1	28N	4W	FREDERIC	CRAWFORD	1725 N 620 E	
BHL:	NENESE	1	28N	4W	FREDERIC	CRAWFORD	2222 S 536 E	896 S 536 E

Proposed Rework: Temporarily Abandoned

Comment: ACOWS for TA expires on 3/31/22

Michigan Department of
 Environment, Great Lakes, and Energy
 Oil, Gas and Minerals Division
 Updated Permits
 4/19/2021 THRU 4/23/2021



MICHIGAN DEPARTMENT OF
 ENVIRONMENT, GREAT LAKES, AND ENERGY

Permit Number	Permittee Number	Permittee Name	Page 82
54915	7772	LAMBDA ENERGY RESOURCES LLC 12012 Wickchester Suite 300 Houston, TX 77079 USA	

API Well Number: 21-039-54783-01-00

Well Name: SALLING HANSON 5-13A True Vertical Depth: 7419

Approval Date: 4/19/2021

Location	QT QT QT	Sec	Township	Range	Township Name	County	Feet From Section Line	Feet From DRLG Unit
SL:	SESESW	13	28N	4W	FREDERIC	CRAWFORD	1856 S 2351 W	
BHL:	NESESW	13	28N	4W	FREDERIC	CRAWFORD	1263 S 2287 W	1263 S 942 W

Proposed Rework: Temporarily Abandoned Comment: ACOWS for TA expires on 3/31/22

55062	6361	RIVERSIDE ENERGY MICHIGAN LLC 10691 EAST CARTER ROAD SUITE 201 TRAVERSE CITY, MI 49684
-------	------	---

API Well Number: 21-007-55062-00-00

Well Name: CENTALA D4-16

Approval Date: 4/14/2021

Location	QT QT QT	Sec	Township	Range	Township Name	County	Feet From Section Line	Feet From DRLG Unit
SL:	NESESE	16	30N	7E	WILSON	ALPENA	989 S 330 E	330 N 330 E
BHL:	NESESE	16	30N	7E	WILSON	ALPENA		

Proposed Rework: Temporarily Abandoned Comment: ACOWS for TA expires on 4/14/22

Michigan Department of
 Environment, Great Lakes, and Energy
 Oil, Gas and Minerals Division
 Updated Permits
 4/19/2021 THRU 4/23/2021



MICHIGAN DEPARTMENT OF
 ENVIRONMENT, GREAT LAKES, AND ENERGY

Permit Number Permittee Number Permittee Name

55073 7772 LAMBDA ENERGY RESOURCES LLC
 12012 Wickchester
 Suite 300
 Houston, TX 77079 USA

API Well Number: 21-039-32358-03-00

Well Name: POST NEWBERRY 1-28A True Vertical Depth: 7559

Approval Date: 4/19/2021

Location	QT QT QT	Sec	Township	Range	Township Name	County	Feet From Section Line	Feet From DRLG Unit
SL:	NESWSW	21	28N	4W	FREDERIC	CRAWFORD	701 S 884 W	
BHL:	NENWNW	28	28N	4W	FREDERIC	CRAWFORD	29 N 845 W	1294 S 845 W

Proposed Rework: Temporarily Abandoned

Comment: ACOWS for TA expires on 3/31/22

55173 7772 LAMBDA ENERGY RESOURCES LLC
 12012 Wickchester
 Suite 300
 Houston, TX 77079 USA

API Well Number: 21-101-55173-00-00

Well Name: STATE BEAR LAKE ET AL C1-13

Approval Date: 4/13/2021

Location	QT QT QT	Sec	Township	Range	Township Name	County	Feet From Section Line	Feet From DRLG Unit
SL:	NWNWSW	13	23N	15W	BEAR LAKE	MANISTEE	2375 S 142 W	
BHL:	NWNWSW	13	23N	15W	BEAR LAKE	MANISTEE		

Proposed Rework: Temporarily Abandoned

Comment: ACOWS for TA expires on 3/31/22

Michigan Department of
Environment, Great Lakes, and Energy
Oil, Gas and Minerals Division
Updated Permits
4/19/2021 THRU 4/23/2021



Permit Number Permittee Number Permittee Name

55174 7772 LAMBDA ENERGY RESOURCES LLC
12012 Wickchester
Suite 300
Houston, TX 77079 USA

API Well Number: 21-101-55174-00-00

Well Name: NUGENT ET AL C2-13

Approval Date: 4/13/2021

Location	QT QT QT	Sec	Township	Range	Township Name	County	Feet From Section Line	Feet From DRLG Unit
SL:	SENESE	13	23N	15W	BEAR LAKE	MANISTEE	1924 S 2049 W	
BHL:	SENESE	13	23N	15W	BEAR LAKE	MANISTEE		

Proposed Rework: Temporarily Abandoned

Comment: ACOWS for TA expires on 3/31/22

55181 7772 LAMBDA ENERGY RESOURCES LLC
12012 Wickchester
Suite 300
Houston, TX 77079 USA

API Well Number: 21-101-55181-00-00

Well Name: JOHNSON & HILLIARD D4-26

Approval Date: 4/13/2021

Location	QT QT QT	Sec	Township	Range	Township Name	County	Feet From Section Line	Feet From DRLG Unit
SL:	NWSESE	26	23N	15W	BEAR LAKE	MANISTEE	862 S 885 E	453 N 885 E
BHL:	NWSESE	26	23N	15W	BEAR LAKE	MANISTEE		

Proposed Rework: Temporarily Abandoned

Comment: ACOWS for TA expires on 3/31/22

Michigan Department of
Environment, Great Lakes, and Energy
Oil, Gas and Minerals Division
Updated Permits
4/19/2021 THRU 4/23/2021



Permit Number Permittee Number Permittee Name

55182 7772 LAMBDA ENERGY RESOURCES LLC
12012 Wickchester
Suite 300
Houston, TX 77079 USA

API Well Number: 21-101-55182-00-00

Well Name: SEDLAR ET AL C3-26

Approval Date: 4/13/2021

Location	QT QT QT	Sec	Township	Range	Township Name	County	Feet From Section Line	Feet From DRLG Unit
SL:	NENWSE	26	23N	15W	BEAR LAKE	MANISTEE	2004 S 1580 E	625 N 1129 W
BHL:	NENWSE	26	23N	15W	BEAR LAKE	MANISTEE		

Proposed Rework: Temporarily Abandoned

Comment: ACOWS for TA expires on 3/31/22

55183 7772 LAMBDA ENERGY RESOURCES LLC
12012 Wickchester
Suite 300
Houston, TX 77079 USA

API Well Number: 21-101-55183-00-00

Well Name: MULDAVIN ET AL A2-13

Approval Date: 4/13/2021

Location	QT QT QT	Sec	Township	Range	Township Name	County	Feet From Section Line	Feet From DRLG Unit
SL:	NWNENW	13	23N	15W	BEAR LAKE	MANISTEE	530 N 1741 W	
BHL:	NWNENW	13	23N	15W	BEAR LAKE	MANISTEE		

Proposed Rework: Temporarily Abandoned

Comment: ACOWS for TA expires on 3/31/22

Michigan Department of
Environment, Great Lakes, and Energy
Oil, Gas and Minerals Division
Updated Permits
4/19/2021 THRU 4/23/2021



Permit Number Permittee Number Permittee Name

55184 7772 LAMBDA ENERGY RESOURCES LLC
12012 Wickchester
Suite 300
Houston, TX 77079 USA

API Well Number: 21-101-55184-00-00

Well Name: HOFFMAN ET AL D4-22

Approval Date: 4/13/2021

Location	QT QT QT	Sec	Township	Range	Township Name	County	Feet From Section Line	Feet From DRLG Unit
SL:	NESESE	22	23N	15W	BEAR LAKE	MANISTEE	779 S 454 E	524 N 838 W
BHL:	NESESE	22	23N	15W	BEAR LAKE	MANISTEE		

Proposed Rework: Temporarily Abandoned

Comment: ACOWS for TA expires on 3/31/22

55185 7772 LAMBDA ENERGY RESOURCES LLC
12012 Wickchester
Suite 300
Houston, TX 77079 USA

API Well Number: 21-101-55185-00-00

Well Name: BOWLING A2-23

Approval Date: 4/13/2021

Location	QT QT QT	Sec	Township	Range	Township Name	County	Feet From Section Line	Feet From DRLG Unit
SL:	SEENW	23	23N	15W	BEAR LAKE	MANISTEE	993 N 2360 W	993 N 330 E
BHL:	SEENW	23	23N	15W	BEAR LAKE	MANISTEE		

Proposed Rework: Temporarily Abandoned

Comment: ACOWS for TA expires on 3/31/22

Michigan Department of
Environment, Great Lakes, and Energy
Oil, Gas and Minerals Division
Updated Permits
4/19/2021 THRU 4/23/2021



Permit Number Permittee Number Permittee Name

55186 7772 LAMBDA ENERGY RESOURCES LLC
12012 Wickchester
Suite 300
Houston, TX 77079 USA

API Well Number: 21-101-55186-00-00

Well Name: BOWLING D2-23

Approval Date: 4/13/2021

Location	QT QT QT	Sec	Township	Range	Township Name	County	Feet From Section Line	Feet From DRLG Unit
SL:	SWSESW	23	23N	15W	BEAR LAKE	MANISTEE	238 S 1802 W	1079 N 503 W
BHL:	SWSESW	23	23N	15W	BEAR LAKE	MANISTEE		

Proposed Rework: Temporarily Abandoned

Comment: ACOWS for TA expires on 3/31/22

55187 7772 LAMBDA ENERGY RESOURCES LLC
12012 Wickchester
Suite 300
Houston, TX 77079 USA

API Well Number: 21-101-55187-00-00

Well Name: NOBBS C3-23

Approval Date: 4/13/2021

Location	QT QT QT	Sec	Township	Range	Township Name	County	Feet From Section Line	Feet From DRLG Unit
SL:	NWNWSE	23	23N	15W	BEAR LAKE	MANISTEE	2227 S 2594 E	401 N 1220 E
BHL:	NWNWSE	23	23N	15W	BEAR LAKE	MANISTEE		

Proposed Rework: Temporarily Abandoned

Comment: ACOWS for TA expires on 3/31/22

Michigan Department of
 Environment, Great Lakes, and Energy
 Oil, Gas and Minerals Division
 Updated Permits
 4/19/2021 THRU 4/23/2021



MICHIGAN DEPARTMENT OF
 ENVIRONMENT, GREAT LAKES, AND ENERGY

Permit Number Permittee Number Permittee Name

55188 7772 LAMBDA ENERGY RESOURCES LLC
 12012 Wickchester
 Suite 300
 Houston, TX 77079 USA

API Well Number: 21-101-55188-00-00

Well Name: LUTZ B1-26

Approval Date: 4/13/2021

Location	QT QT QT	Sec	Township	Range	Township Name	County	Feet From Section Line	Feet From DRLG Unit
SL:	NWSWNW	26	23N	15W	BEAR LAKE	MANISTEE	1772 N 356 W	852 S 356 W
BHL:	NWSWNW	26	23N	15W	BEAR LAKE	MANISTEE		

Proposed Rework: Temporarily Abandoned

Comment: ACOWS for TA expires on 3/31/22

55505 7772 LAMBDA ENERGY RESOURCES LLC
 12012 Wickchester
 Suite 300
 Houston, TX 77079 USA

API Well Number: 21-101-55505-00-00

Well Name: STATE SPRINGDALE C4-25

Approval Date: 4/13/2021

Location	QT QT QT	Sec	Township	Range	Township Name	County	Feet From Section Line	Feet From DRLG Unit
SL:	SWNESE	25	24N	14W	SPRINGDALE	MANISTEE	900 N 900 E	900 N 425 W
BHL:	SWNESE	25	24N	14W	SPRINGDALE	MANISTEE		

Proposed Rework: Temporarily Abandoned

Comment: ACOWS for TA expires on 3/31/22

Michigan Department of
Environment, Great Lakes, and Energy
Oil, Gas and Minerals Division
Updated Permits
4/19/2021 THRU 4/23/2021



Permit Number Permittee Number Permittee Name

55570 7772 LAMBDA ENERGY RESOURCES LLC
12012 Wickchester
Suite 300
Houston, TX 77079 USA

API Well Number: 21-101-55570-00-00

Well Name: STATE SPRINGDALE A3-36

Approval Date: 4/13/2021

Location	QT QT QT	Sec	Township	Range	Township Name	County	Feet From Section Line	Feet From DRLG Unit
SL:	SWNWNE	36	24N	14W	SPRINGDALE	MANISTEE	1014 N 2225 E	1014 N 422 W
BHL:	SWNWNE	36	24N	14W	SPRINGDALE	MANISTEE		

Proposed Rework: Temporarily Abandoned

Comment: ACOWS for TA expires on 3/31/22

55571 7772 LAMBDA ENERGY RESOURCES LLC
12012 Wickchester
Suite 300
Houston, TX 77079 USA

API Well Number: 21-101-55571-00-00

Well Name: STATE SPRINGDALE A4-25

Approval Date: 4/13/2021

Location	QT QT QT	Sec	Township	Range	Township Name	County	Feet From Section Line	Feet From DRLG Unit
SL:	SENE	25	24N	14W	SPRINGDALE	MANISTEE	925 N 500 E	925 N 500 E
BHL:	SENE	25	24N	14W	SPRINGDALE	MANISTEE		

Proposed Rework: Temporarily Abandoned

Comment: ACOWS for TA expires on 3/31/22

Michigan Department of
 Environment, Great Lakes, and Energy
 Oil, Gas and Minerals Division
 Updated Permits
 4/19/2021 THRU 4/23/2021



MICHIGAN DEPARTMENT OF
 ENVIRONMENT, GREAT LAKES, AND ENERGY

Permit Number Permittee Number Permittee Name

55619 7772 LAMBDA ENERGY RESOURCES LLC
 12012 Wickchester
 Suite 300
 Houston, TX 77079 USA

API Well Number: 21-101-55619-00-00

Well Name: STATE SPRINGDALE C4-24

Approval Date: 4/13/2021

Location	QT QT QT	Sec	Township	Range	Township Name	County	Feet From Section Line	Feet From DRLG Unit
SL:	NENESE	24	24N	14W	SPRINGDALE	MANISTEE	2336 S 321 E	
BHL:	NENESE	24	24N	14W	SPRINGDALE	MANISTEE		

Proposed Rework: Temporarily Abandoned

Comment: ACOWS for TA expires on 3/31/22

56342 7772 LAMBDA ENERGY RESOURCES LLC
 12012 Wickchester
 Suite 300
 Houston, TX 77079 USA

API Well Number: 21-101-56342-00-00

Well Name: STATE CLEON A1-30

Approval Date: 4/13/2021

Location	QT QT QT	Sec	Township	Range	Township Name	County	Feet From Section Line	Feet From DRLG Unit
SL:	NENWNW	30	24N	13W	CLEON	MANISTEE	335 N 782 W	
BHL:	NENWNW	30	24N	13W	CLEON	MANISTEE		

Proposed Rework: Temporarily Abandoned

Comment: ACOWS for TA expires on 3/31/22

Michigan Department of
Environment, Great Lakes, and Energy
Oil, Gas and Minerals Division
Updated Permits
4/19/2021 THRU 4/23/2021



Permit Number Permittee Number Permittee Name

56344 7772 LAMBDA ENERGY RESOURCES LLC
12012 Wickchester
Suite 300
Houston, TX 77079 USA

API Well Number: 21-101-56344-00-00

Well Name: STATE CLEON C1-30

Approval Date: 4/13/2021

Location	QT QT QT	Sec	Township	Range	Township Name	County	Feet From Section Line	Feet From DRLG Unit
SL:	SENWSW	30	24N	13W	CLEON	MANISTEE	1963 S 1203 W	
BHL:	SENWSW	30	24N	13W	CLEON	MANISTEE		

Proposed Rework: Temporarily Abandoned

Comment: ACOWS for TA expires on 3/31/22

56348 7772 LAMBDA ENERGY RESOURCES LLC
12012 Wickchester
Suite 300
Houston, TX 77079 USA

API Well Number: 21-101-56348-00-00

Well Name: STATE SPRINGDALE B3-25

Approval Date: 4/13/2021

Location	QT QT QT	Sec	Township	Range	Township Name	County	Feet From Section Line	Feet From DRLG Unit
SL:	SWSWNE	25	24N	14W	SPRINGDALE	MANISTEE	2300 N 2319 E	
BHL:	SWSWNE	25	24N	14W	SPRINGDALE	MANISTEE		

Proposed Rework: Temporarily Abandoned

Comment: ACOWS for TA expires on 3/31/22

Michigan Department of
Environment, Great Lakes, and Energy
Oil, Gas and Minerals Division
Updated Permits
4/19/2021 THRU 4/23/2021



Permit Number Permittee Number Permittee Name

56349 7772 LAMBDA ENERGY RESOURCES LLC
12012 Wickchester
Suite 300
Houston, TX 77079 USA

API Well Number: 21-101-56349-00-00

Well Name: STATE SPRINGDALE C2-25

Approval Date: 4/13/2021

Location	QT QT QT	Sec	Township	Range	Township Name	County	Feet From Section Line	Feet From DRLG Unit
SL:	NWNESW	25	24N	14W	SPRINGDALE	MANISTEE	2144 S 1795 W	
BHL:	NWNESW	25	24N	14W	SPRINGDALE	MANISTEE		

Proposed Rework: Temporarily Abandoned

Comment: ACOWS for TA expires on 3/31/22

56350 7772 LAMBDA ENERGY RESOURCES LLC
12012 Wickchester
Suite 300
Houston, TX 77079 USA

API Well Number: 21-101-56350-00-00

Well Name: STATE SPRINGDALE C3-25

Approval Date: 4/13/2021

Location	QT QT QT	Sec	Township	Range	Township Name	County	Feet From Section Line	Feet From DRLG Unit
SL:	SWNWSE	25	24N	14W	SPRINGDALE	MANISTEE	1526 S 2235 E	
BHL:	SWNWSE	25	24N	14W	SPRINGDALE	MANISTEE		

Proposed Rework: Temporarily Abandoned

Comment: ACOWS for TA expires on 3/31/22

Michigan Department of
Environment, Great Lakes, and Energy
Oil, Gas and Minerals Division
Updated Permits
4/19/2021 THRU 4/23/2021



Permit Number Permittee Number Permittee Name

56351 7772 LAMBDA ENERGY RESOURCES LLC
12012 Wickchester
Suite 300
Houston, TX 77079 USA

API Well Number: 21-101-56351-00-00

Well Name: STATE SPRINGDALE D1-25

Approval Date: 4/13/2021

Location	QT QT QT	Sec	Township	Range	Township Name	County	Feet From Section Line	Feet From DRLG Unit
SL:	SESWSW	25	24N	14W	SPRINGDALE	MANISTEE	610 S 679 W	
BHL:	SESWSW	25	24N	14W	SPRINGDALE	MANISTEE		

Proposed Rework: Temporarily Abandoned

Comment: ACOWS for TA expires on 3/31/22

58066 7772 LAMBDA ENERGY RESOURCES LLC
12012 Wickchester
Suite 300
Houston, TX 77079 USA

API Well Number: 21-137-58066-00-00

Well Name: STATE HAYES 5-36 True Vertical Depth: 6898

Approval Date: 4/8/2021

Location	QT QT QT	Sec	Township	Range	Township Name	County	Feet From Section Line	Feet From DRLG Unit
SL:	SWSWSE	36	29N	4W	HAYES	OTSEGO	530 S 2599 E	
BHL:	NWSWSE	36	29N	4W	HAYES	OTSEGO	819 S 2620 E	819 S 2620 E

Proposed Rework: Temporarily Abandoned

Comment: ACOWS for TA expires on 3/31/22

Michigan Department of
 Environment, Great Lakes, and Energy
 Oil, Gas and Minerals Division
 Updated Permits
 4/19/2021 THRU 4/23/2021



MICHIGAN DEPARTMENT OF
 ENVIRONMENT, GREAT LAKES, AND ENERGY

Permit Number Permittee Number Permittee Name Page 94

58066 7772 LAMBDA ENERGY RESOURCES LLC
 12012 Wickchester
 Suite 300
 Houston, TX 77079 USA

API Well Number: 21-137-58066-01-00

Well Name: STATE HAYES 5-36 HD1 True Vertical Depth: 6812

Approval Date: 4/8/2021

Location	QT QT QT	Sec	Township	Range	Township Name	County	Feet From Section Line	Feet From DRLG Unit
SL:	SWSWSE	36	29N	4W	HAYES	OTSEGO	530 S 2599 E	
BHL:	NWSWSE	36	29N	4W	HAYES	OTSEGO	1204 S 2399 E	1204 S 2399 E

Proposed Rework: Temporarily Abandoned Comment: ACOWS for TA expires on 3/31/22

58085 7772 LAMBDA ENERGY RESOURCES LLC
 12012 Wickchester
 Suite 300
 Houston, TX 77079 USA

API Well Number: 21-079-57960-01-00

Well Name: STATE BLUE LAKE ET AL 3-5A True Vertical Depth: 6893

Approval Date: 4/19/2021

Location	QT QT QT	Sec	Township	Range	Township Name	County	Feet From Section Line	Feet From DRLG Unit
SL:	SWNWNE	5	28N	5W	BLUE LAKE	KALKASKA	830 N 2599 E	
BHL:	SWNWNE	5	28N	5W	BLUE LAKE	KALKASKA	1071 N 2403 E	345 S 1080 E

Proposed Rework: Temporarily Abandoned Comment: ACOWS for TA expires on 3/31/22

Michigan Department of
Environment, Great Lakes, and Energy
Oil, Gas and Minerals Division
Updated Permits
4/19/2021 THRU 4/23/2021



Permit Number Permittee Number Permittee Name

60721 7772 LAMBDA ENERGY RESOURCES LLC
12012 Wickchester
Suite 300
Houston, TX 77079 USA

API Well Number: 21-055-37631-02-00

Well Name: ZENNER 1-34 HD 1 True Vertical Depth: 6158

Approval Date: 4/21/2021

Location	QT QT QT	Sec	Township	Range	Township Name	County	Feet From Section Line	Feet From DRLG Unit
SL:	SWSWSW	35	26N	11W	BLAIR	GRAND TRAVERSE	460 S 460 W	
BHL:	SWSESE	34	26N	11W	BLAIR	GRAND TRAVERSE	372 S 993 E	372 S 335 W

Proposed Rework: Temporarily Abandoned

Comment: ACOWS for TA expires on 3/31/22

60792 7772 LAMBDA ENERGY RESOURCES LLC
12012 Wickchester
Suite 300
Houston, TX 77079 USA

API Well Number: 21-039-60792-00-00

Well Name: STATE FREDERIC B 12-8 True Vertical Depth: 6783

Approval Date: 4/19/2021

Location	QT QT QT	Sec	Township	Range	Township Name	County	Feet From Section Line	Feet From DRLG Unit
SL:	NENWSW	8	28N	4W	FREDERIC	CRAWFORD	2197 S 1058 W	
BHL:	SESWNW	8	28N	4W	FREDERIC	CRAWFORD	2605 N 967 W	1276 N 967 W

Proposed Rework: Temporarily Abandoned

Comment: ACOWS for TA expires on 3/31/22

Michigan Department of
 Environment, Great Lakes, and Energy
 Oil, Gas and Minerals Division
 Updated Permits
 4/19/2021 THRU 4/23/2021



MICHIGAN DEPARTMENT OF
 ENVIRONMENT, GREAT LAKES, AND ENERGY

Permit Number Permittee Number Permittee Name Page 96

60986 7772 LAMBDA ENERGY RESOURCES LLC
 12012 Wickchester
 Suite 300
 Houston, TX 77079 USA

API Well Number: 21-039-60986-00-00

Well Name: STATE FREDERIC "B" 13-8 P True Vertical Depth: 7095

Approval Date: 4/19/2021

Location	QT QT QT	Sec	Township	Range	Township Name	County	Feet From Section Line	Feet From DRLG Unit
SL:	SESENW	8	28N	4W	FREDERIC	CRAWFORD	2578 N 2412 W	
BHL:	NESENW	8	28N	4W	FREDERIC	CRAWFORD	1881 N 2038 W	1881 N 2038 W

Proposed Rework: Temporarily Abandoned Comment: ACOWS for TA expires on 3/31/22

60986 7772 LAMBDA ENERGY RESOURCES LLC
 12012 Wickchester
 Suite 300
 Houston, TX 77079 USA

API Well Number: 21-039-60986-01-00

Well Name: STATE FREDERIC "B" 13-8 HD1 True Vertical Depth: 6665

Approval Date: 4/19/2021

Location	QT QT QT	Sec	Township	Range	Township Name	County	Feet From Section Line	Feet From DRLG Unit
SL:	SESENW	8	28N	4W	FREDERIC	CRAWFORD	2578 N 2412 W	
BHL:	NESWNW	8	28N	4W	FREDERIC	CRAWFORD	1616 N 1131 W	1616 N 1131 W

Proposed Rework: Temporarily Abandoned Comment: ACOWS for TA expires on 3/31/22

Michigan Department of
 Environment, Great Lakes, and Energy
 Oil, Gas and Minerals Division
 Updated Permits
 4/19/2021 THRU 4/23/2021



Permit Number Permittee Number Permittee Name

61197 6310 CORE ENERGY LLC
 1011 NOTEWARE DRIVE
 TRAVERSE CITY, MI 49686

API Well Number: 21-137-41801-01-00

Well Name: EL MAC HILLS 1-18A

True Vertical Depth: 5541

Approval Date: 4/15/2021

Location	QT QT QT	Sec	Township	Range	Township Name	County	Feet From Section Line	Feet From DRLG Unit
SL:	SWSWSE	18	31N	1W	CHARLTON	OTSEGO	453 S 2174 E	
BHL:	SWSWSE	18	31N	1W	CHARLTON	OTSEGO	484 S 2234 E	1799 S 1726 W

Proposed Rework: ACOWS to Perforate and Test Current Formation

Comment: ACOWS to perf F/ 5292' T/ 5302' and stimulate within the Niagaran Brown



Michigan Department of
 Environment, Great Lakes, and Energy
 Oil, Gas and Minerals Division
 Updated Permits
 4/19/2021 THRU 4/23/2021



Permit Number Permittee Number Permittee Name

BOTTOM HOLE LOCATION CORRECTIONS:

45121 6570 WHITE ROCK OIL & GAS LLC
 5001 SPRING VALLEY ROAD
 SUITE 100E
 DALLAS, TX 75244

API Well Number: 21-141-45121-02-00

Well Name: STATE ALLIS 2-25 HD2

True Vertical Depth: 3321

Correction Date: 4/20/2021

Location	QT QT QT	Sec	Township	Range	Township Name	County	Feet From Section Line	Feet From DRLG Unit
SL:	NENENE	25	34N	2E	ALLIS	PRESQUE ISLE	460 N 130 E	
BHL:	CNENE	25	34N	2E	ALLIS	PRESQUE ISLE	682 N 642 E	682 N 681 W