

Michigan Department of
Environment, Great Lakes, and Energy
Oil, Gas and Minerals Division

PERMIT APPLICATIONS

5/17/2021 THRU 5/21/2021



MICHIGAN DEPARTMENT OF
ENVIRONMENT, GREAT LAKES, AND ENERGY

Application Number

Date Received

Permittee
Number

Permittee
Name

Page 1

583 05/20/2021 491 CONSUMERS ENERGY CO

1945 W PARNALL RD
JACKSON, MI 49201



Prev Permit:

Well Name: Cranberry Lake C-994 (Pilot)

Surface Owner: State of Michigan

Well Type: GS

True Vertical Depth: 1368

Permit Type: Drill

Target Formation: MICHIGAN STRAY
SANDSTONE

H2S Present? No

Deepest Formation: MARSHALL

No Drilling Unit, Cranberry
Lake Gas Storage Field

Location:	QT QT QT	Sec	Township	Range	Township Name	County	Feet From Section Line	Feet From DRLG Unit Line
SL:	SWSESE	8	20N	5W	SUMMERFIELD	CLARE	321 S 834 E	
BHL:	SWSESE	8	20N	5W	SUMMERFIELD	CLARE	321 S 834 E	

Michigan Department of
Environment, Great Lakes, and Energy
Oil, Gas and Minerals Division

PERMIT APPLICATIONS

5/17/2021 THRU 5/21/2021



MICHIGAN DEPARTMENT OF
ENVIRONMENT, GREAT LAKES, AND ENERGY

Application Number

Date Received

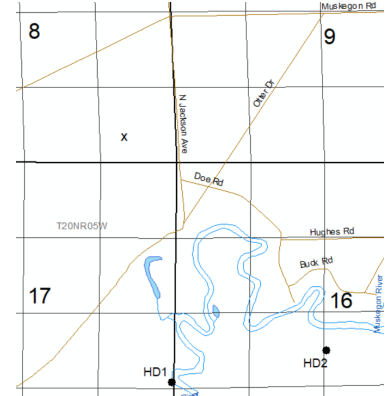
Permittee
Number

Permittee
Name

Page 2

584 05/20/2021 491 CONSUMERS ENERGY CO

1945 W PARNALL RD
JACKSON, MI 49201



Prev Permit: APD583 (reentry of pilot hole)

Well Name: Cranberry Lake C-994 HD1/HD2 Surface Owner: State of Michigan

Well Type: GS True Vertical Depth: 1248

Permit Type: Re-Entry Target Formation: MICHIGAN STRAY
SANDSTONE

H2S Present? No Deepest Formation: MICHIGAN STRAY

No Drilling Unit, Cranberry
Lake Gas Storage Field

Location HD1:	QT QT QT	Sec	Township	Range	Township Name	County	Feet From Section Line	Feet From DRLG Unit Line
SL:	SWSESE	8	20N	5W	SUMMERFIELD	CLARE	321 S 834 E	
BHL:	SENESE	17	20N	5W	SUMMERFIELD	CLARE	1424 S 10 E	

Location HD2:	QT QT QT	Sec	Township	Range	Township Name	County	Feet From Section Line	Feet From DRLG Unit Line
SL:	SWSESE	8	20N	5W	SUMMERFIELD	CLARE	321 S 834 E	
BHL:	SWNWSE	16	20N	5W	SUMMERFIELD	CLARE	1935 S 2601 E	

Michigan Department of
Environment, Great Lakes, and Energy
Oil, Gas and Minerals Division

PERMIT LIST

5/17/2021 THRU 5/21/2021



Permit Number 61530 Issue Date 5/19/2021 Permittee Number 491 Permittee Name CONSUMERS ENERGY CO

1945 W PARNALL RD
JACKSON, MI 49201

API Well No: 21-099-62001-00-00

Prev Permit:

Well Name: L -201 HD1

Surface Owner: Consumers Energy Company

Well Type: Natural Gas Well

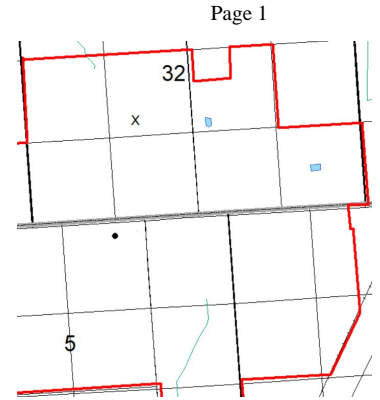
True Vertical Depth: 2691FT

Permit Type: Drill

Target Formation: NIAGARAN BROWN

H2S Present? No

Deepest Formation: NIAGARAN BROWN



No Drilling Unit, Lenox Gas Storage Field

Location:	QT QT QT	Sec	Township	Range	Township Name	County	Feet From Section Line	Feet From DRLG Unit Line
SL:	SWNESW	32	4N	14E	LENOX	MACOMB	1643 S 1868 W	
BHL:	NENWNE	5	3N	14E	CHESTERFIE LD	MACOMB	231 N 1860 E	

61531 5/20/2021 6310 CORE ENERGY LLC
1011 NOTEWARE DRIVE
TRAVERSE CITY, MI 49686

API Well No: 21-137-60836-02-00

Prev Permit: 60836, 60882

Well Name: STATE OTSEGO LAKE 8-15B

Surface Owner: State of Michigan

Well Type: Oil Well

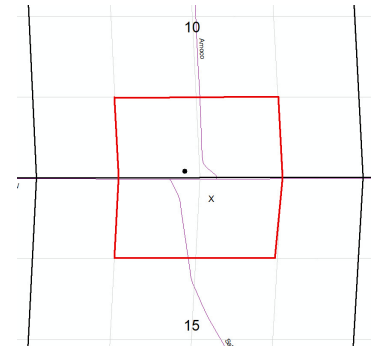
True Vertical Depth: 6752FT

Permit Type: Deepen

Target Formation: NIAGARAN

H2S Present? No

Deepest Formation: NIAGARAN



160-acre Drilling Unit with statutory pooling, Order 01-2021. SE/4 SW/4, SW/4 SE/4 Sec 10; NE/4 NW/4, NW/4 NE/4 Sec 15.

Location:	QT QT QT	Sec	Township	Range	Township Name	County	Feet From Section Line	Feet From DRLG Unit Line
SL:	NWNWNE	15	29N	3W	OTSEGO LAKE	OTSEGO	330 N 2442 E	
BHL:	SESESW	10	29N	3W	OTSEGO LAKE	OTSEGO	86 S 2430 W	1227 N 1121 W

Michigan Department of
Environment, Great Lakes, and Energy
Oil, Gas and Minerals Division

PERMIT LIST

5/17/2021 THRU 5/21/2021



Permit Number: 61532
Issue Date: 5/21/2021
Permittee Number: 7772
Permittee Name: LAMBDA ENERGY RESOURCES LLC
12012 Wickchester Suite 300
Houston, TX 77079

API Well No: 21-137-62009-00-00

Prev Permit:

Well Name: BORDER-SHR 1-33

Well Type: Oil Well

Permit Type: Drill

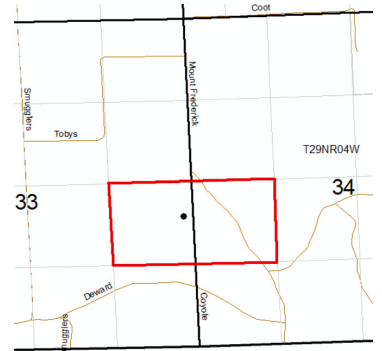
H2S Present? Yes

Surface Owner: Riverside Energy

True Vertical Depth: 7300FT

Target Formation: NIAGARAN BROWN

Deepest Formation: NIAGARAN GRAY



80-Acre Drilling Unit, NE/4 SE/4 Sec 33, NW/4 SW/4 Sec 34

Location:	QT QT QT	Sec	Township	Range	Township Name	County	Feet From Section Line	Feet From DRLG Unit Line
SL:	NENESE	33	29N	4W	HAYES	OTSEGO	2085 S 140 E	
BHL:	NENESE	33	29N	4W	HAYES	OTSEGO	2085 S 140 E	529 N 1182 W

61533 5/21/2021 7772 LAMBDA ENERGY RESOURCES LLC
12012 Wickchester Suite 300
Houston, TX 77079

API Well No: 21-137-62010-00-00

Prev Permit:

Well Name: BREWER-SAVAGE 1-16

Well Type: Oil Well

Permit Type: Drill

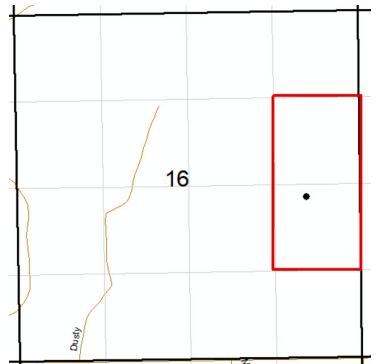
H2S Present? No

Surface Owner: Star Development Co.

True Vertical Depth: 6525FT

Target Formation: NIAGARAN BROWN

Deepest Formation: NIAGARAN GRAY



80-Acre Drilling Unit, SE/4 NE/4, NE/4 SE/4 Sec 16

Location:	QT QT QT	Sec	Township	Range	Township Name	County	Feet From Section Line	Feet From DRLG Unit Line
SL:	NWNESE	16	29N	4W	HAYES	OTSEGO	2476 S 812 E	
BHL:	NWNESE	16	29N	4W	HAYES	OTSEGO	2476 S 812 E	1154 S 522 W

Michigan Department of
 Environment, Great Lakes, and Energy
 Oil, Gas and Minerals Division
 Updated Permits
 5/17/2021 THRU 5/21/2021



Permit Number Permittee Number Permittee Name

PLUGGING INSTRUCTIONS ISSUED:

14769 6371 BREITBURN OPERATING LIMITED
 PARTNERSHIP
 1111 BAGBY STREET, SUITE 1600
 HOUSTON, TX 77002

API Well Number: 21-039-14769-00-00

Well Name: SEELY, CLAUDE 1

Plug Inst. Issue Date: 5/19/2021

Location	QT QT QT	Sec	Township	Range	Township Name	County	Feet From Section Line	Feet From DRLG Unit
SL:	W2SWSE	17	25N	4W	BEAVER CREEK	CRAWFORD	660 S 330 W	660 S 990 E
BHL:	W2SWSE	17	25N	4W	BEAVER CREEK	CRAWFORD		

Comment: App to P&A expires on 12/15/21

4662 2545 UNION OIL CO OF CALIFORNIA
 2210 W. PINE RIVER RD. BRECKENRIDGE, MI 48615

API Well Number: 21-073-04662-00-00

Well Name: WILLE, STANLEY E 11

Plug Inst. Issue Date: 5/19/2021

Location	QT QT QT	Sec	Township	Range	Township Name	County	Feet From Section Line	Feet From DRLG Unit
SL:	NWNWNW	4	14N	6W	BROOMFIELD	ISABELLA	330 N 330 W	
BHL:	NWNWNW	4	14N	6W	BROOMFIELD	ISABELLA		

Comment: App to Re-P&A expires on 5/19/22

Michigan Department of
 Environment, Great Lakes, and Energy
 Oil, Gas and Minerals Division
 Updated Permits
 5/17/2021 THRU 5/21/2021



Permit Number Permittee Number Permittee Name

5928 2298 UNION OIL CO OF CALIFORNIA
 2210 W. PINE RIVER RD.
 BRECKENRIDGE, MI 48615

API Well Number: 21-035-05928-00-00

Well Name: BICKNELL, JAMES S 6-B

Plug Inst. Issue Date: 5/19/2021

Location	QT QT QT	Sec	Township	Range	Township Name	County	Feet From Section Line	Feet From DRLG Unit
SL:	N2SWSE	28	19N	6W	REDDING	CLARE	990 S 660 W	
BHL:	N2SWSE	28	19N	6W	REDDING	CLARE		

Comment: App to Re-P&A expires on 5/19/22



Michigan Department of
Environment, Great Lakes, and Energy
Oil, Gas and Minerals Division
Updated Permits
5/17/2021 THRU 5/21/2021



Permit Number Permittee Number Permittee Name

RECORD OF WELL PLUGGING:

30756 5095 OMIMEX ENERGY INC

7950 JOHN T. WHITE ROAD
FT WORTH, TX 76120

API Well Number: 21-055-30756-00-00

Well Name: ROTARY CAMPS, INC 1-11

Plugging Date: 12/16/2020

Location	QT QT QT	Sec	Township	Range	Township Name	County	Feet From Section Line	Feet From DRLG Unit
SL:	SESWSE	11	26N	10W	EAST BAY	GRAND TRAVERSE	478 S 916 W	478 S 916 W
BHL:	SESWSE	11	26N	10W	EAST BAY	GRAND TRAVERSE		

33192 5095 OMIMEX ENERGY INC

7950 JOHN T. WHITE ROAD
FT WORTH, TX 76120

API Well Number: 21-055-33192-00-00

Well Name: STATE EAST BAY 1-14

Plugging Date: 12/16/2020

Location	QT QT QT	Sec	Township	Range	Township Name	County	Feet From Section Line	Feet From DRLG Unit
SL:	SENWNW	14	26N	10W	EAST BAY	GRAND TRAVERSE	720 N 800 W	612 S 800 W
BHL:	SENWNW	14	26N	10W	EAST BAY	GRAND TRAVERSE		

Michigan Department of
 Environment, Great Lakes, and Energy
 Oil, Gas and Minerals Division
 Updated Permits
 5/17/2021 THRU 5/21/2021



Permit Number Permittee Number Permittee Name

34064 5095 OMIMEX ENERGY INC
 7950 JOHN T. WHITE ROAD
 FT WORTH, TX 76120

API Well Number: 21-055-34064-00-00

Well Name: ROTARY CAMPS, INC 3-11

Plugging Date: 12/10/2020

Location	QT QT QT	Sec	Township	Range	Township Name	County	Feet From Section Line	Feet From DRLG Unit
SL:	SESESW	11	26N	10W	EAST BAY	GRAND TRAVERSE	460 S 460 E	460 S 460 E
BHL:	SESESW	11	26N	10W	EAST BAY	GRAND TRAVERSE		

38228 5095 OMIMEX ENERGY INC
 7950 JOHN T. WHITE ROAD
 FT WORTH, TX 76120

API Well Number: 21-055-37944-01-00

Well Name: STATE EAST BAY 2-14A True Vertical Depth: 6319

Plugging Date: 12/10/2020

Location	QT QT QT	Sec	Township	Range	Township Name	County	Feet From Section Line	Feet From DRLG Unit
SL:	SENWNW	14	26N	10W	EAST BAY	GRAND TRAVERSE	729 N 817 W	
BHL:	SENWNW	14	26N	10W	EAST BAY	GRAND TRAVERSE	827 N 1224 W	493 S 1224 W

Michigan Department of
Environment, Great Lakes, and Energy
Oil, Gas and Minerals Division
Updated Permits
5/17/2021 THRU 5/21/2021



Permit Number Permittee Number Permittee Name

APPLICATIONS TO CHANGE WELL STATUS:

39318 6310 CORE ENERGY LLC

1011 NOTEWARE DRIVE
TRAVERSE CITY, MI 49686

API Well Number: 21-137-39318-00-00

Well Name: STATE CHARLTON 3-33

Approval Date: 5/13/2021

Location	QT QT QT	Sec	Township	Range	Township Name	County	Feet From Section Line	Feet From DRLG Unit
SL:	SESESE	33	31N	1W	CHARLTON	OTSEGO	460 S 561 E	460 S 561 E
BHL:	SESESE	33	31N	1W	CHARLTON	OTSEGO		

Proposed Rework: Temporarily Abandoned

Comment: ACOWS for TA expires on 5/13/22

42480 6361 RIVERSIDE ENERGY MICHIGAN LLC
10691 EAST CARTER ROAD
SUITE 201
TRAVERSE CITY, MI 49684

API Well Number: 21-009-42480-00-00

Well Name: ZAREMBA B4-36

Approval Date: 5/17/2021

Location	QT QT QT	Sec	Township	Range	Township Name	County	Feet From Section Line	Feet From DRLG Unit
SL:	NESENE	36	31N	5W	WARNER	ANTRIM	761 S 415 E	550 N 415 E
BHL:	NESENE	36	31N	5W	WARNER	ANTRIM		

Proposed Rework: Temporarily Abandoned

Comment: ACOWS for TA expires on 5/17/22

Michigan Department of
 Environment, Great Lakes, and Energy
 Oil, Gas and Minerals Division
 Updated Permits
 5/17/2021 THRU 5/21/2021



Permit Number Permittee Number Permittee Name

44139 6361 RIVERSIDE ENERGY MICHIGAN LLC
 10691 EAST CARTER ROAD
 SUITE 201
 TRAVERSE CITY, MI 49684

API Well Number: 21-137-44139-00-00

Well Name: WAGNER B3-29

Approval Date: 5/17/2021

Location	QT QT QT	Sec	Township	Range	Township Name	County	Feet From Section Line	Feet From DRLG Unit
SL:	NWSWNE	29	31N	4W	ELMIRA	OTSEGO	881 S 331 W	444 N 331 W
BHL:	NWSWNE	29	31N	4W	ELMIRA	OTSEGO		

Proposed Rework: Temporarily Abandoned

Comment: ACOWS for TA expires on 5/17/22

45357 6371 BREITBURN OPERATING LIMITED
 PARTNERSHIP
 1111 BAGBY STREET, SUITE 1600
 HOUSTON, TX 77002

API Well Number: 21-119-45357-00-00

Well Name: HARRINGTON 8-6

Approval Date: 5/17/2021

Location	QT QT QT	Sec	Township	Range	Township Name	County	Feet From Section Line	Feet From DRLG Unit
SL:	SWSENE	6	30N	1E	VIENNA	MONTMORENCY	654 S 815 E	654 S 494 W
BHL:	SWSENE	6	30N	1E	VIENNA	MONTMORENCY		

Proposed Rework: Temporarily Abandoned

Comment: ACOWS for TA expires on 5/17/22

Michigan Department of
 Environment, Great Lakes, and Energy
 Oil, Gas and Minerals Division
 Updated Permits
 5/17/2021 THRU 5/21/2021



Permit Number	Permittee Number	Permittee Name	Page 7
48097	6361	RIVERSIDE ENERGY MICHIGAN LLC 10691 EAST CARTER ROAD SUITE 201 TRAVERSE CITY, MI 49684	

API Well Number: 21-137-48097-00-00
 Well Name: WARD LAND TRUST B3-33
 Approval Date: 5/17/2021

Location	QT QT QT	Sec	Township	Range	Township Name	County	Feet From Section Line	Feet From DRLG Unit
SL:	NESWNE	33	31N	4W	ELMIRA	OTSEGO	947 S 974 W	380 N 340 E
BHL:	NESWNE	33	31N	4W	ELMIRA	OTSEGO		

Proposed Rework: Temporarily Abandoned Comment: ACOWS for TA expires on 5/17/22

49097	6310	CORE ENERGY LLC 1011 NOTEWARE DRIVE TRAVERSE CITY, MI 49686
API Well Number: 21-137-30772-02-00		
Well Name: SCHOLLENBURGER & STATE CHARLTON 2-3B		True Vertical Depth: 5925
Approval Date: 5/13/2021		

Location	QT QT QT	Sec	Township	Range	Township Name	County	Feet From Section Line	Feet From DRLG Unit
SL:	NWNWNW	3	30N	1W	CHARLTON	OTSEGO	466 N 465 W	
BHL:	SENWNW	3	30N	1W	CHARLTON	OTSEGO	472 N 682 W	472 N 621 E

Proposed Rework: Temporarily Abandoned Comment: ACOWS for TA expires on 5/13/22

Michigan Department of
 Environment, Great Lakes, and Energy
 Oil, Gas and Minerals Division
 Updated Permits
 5/17/2021 THRU 5/21/2021



MICHIGAN DEPARTMENT OF
 ENVIRONMENT, GREAT LAKES, AND ENERGY

Permit Number Permittee Number Permittee Name

50694 6361 RIVERSIDE ENERGY MICHIGAN LLC
 10691 EAST CARTER ROAD
 SUITE 201
 TRAVERSE CITY, MI 49684

API Well Number: 21-007-50694-00-00

Well Name: MILLER 1-30

Approval Date: 5/7/2021

Location	QT QT QT	Sec	Township	Range	Township Name	County	Feet From Section Line	Feet From DRLG Unit
SL:	SENESE	30	31N	5E	GREEN	ALPENA	735 N 656 E	575 S 656 E
BHL:	SENESE	30	31N	5E	GREEN	ALPENA		

Proposed Rework: Temporarily Abandoned

Comment: ACOWS for TA expires on 3/31/22

51478 6361 RIVERSIDE ENERGY MICHIGAN LLC
 10691 EAST CARTER ROAD
 SUITE 201
 TRAVERSE CITY, MI 49684

API Well Number: 21-007-51478-00-00

Well Name: TRELFA 16-4

Approval Date: 5/7/2021

Location	QT QT QT	Sec	Township	Range	Township Name	County	Feet From Section Line	Feet From DRLG Unit
SL:	NESESE	4	30N	7E	WILSON	ALPENA	826 S 543 E	826 S 543 E
BHL:	NESESE	4	30N	7E	WILSON	ALPENA		

Proposed Rework: Temporarily Abandoned

Comment: ACOWS for TA expires on 3/31/22

Michigan Department of
 Environment, Great Lakes, and Energy
 Oil, Gas and Minerals Division
 Updated Permits
 5/17/2021 THRU 5/21/2021



Permit Number Permittee Number Permittee Name

52639 6361 RIVERSIDE ENERGY MICHIGAN LLC
 10691 EAST CARTER ROAD
 SUITE 201
 TRAVERSE CITY, MI 49684

API Well Number: 21-007-52639-00-00

Well Name: CHEATHAM D1-16

Approval Date: 5/7/2021

Location	QT QT QT	Sec	Township	Range	Township Name	County	Feet From Section Line	Feet From DRLG Unit
SL:	NESWSW	16	30N	7E	WILSON	ALPENA	955 S 730 W	370 N 730 W
BHL:	NESWSW	16	30N	7E	WILSON	ALPENA		

Proposed Rework: Temporarily Abandoned

Comment: ACOWS for TA expires on 3/31/22

52642 6361 RIVERSIDE ENERGY MICHIGAN LLC
 10691 EAST CARTER ROAD
 SUITE 201
 TRAVERSE CITY, MI 49684

API Well Number: 21-007-52642-00-00

Well Name: KING B1-9

Approval Date: 5/7/2021

Location	QT QT QT	Sec	Township	Range	Township Name	County	Feet From Section Line	Feet From DRLG Unit
SL:	NWSWNW	9	30N	7E	WILSON	ALPENA	950 S 330 W	372 N 330 W
BHL:	NWSWNW	9	30N	7E	WILSON	ALPENA		

Proposed Rework: Temporarily Abandoned

Comment: ACOWS for TA expires on 3/31/22

Michigan Department of
 Environment, Great Lakes, and Energy
 Oil, Gas and Minerals Division
 Updated Permits
 5/17/2021 THRU 5/21/2021



MICHIGAN DEPARTMENT OF
 ENVIRONMENT, GREAT LAKES, AND ENERGY

Permit Number Permittee Number Permittee Name

52646 6361 RIVERSIDE ENERGY MICHIGAN LLC
 10691 EAST CARTER ROAD
 SUITE 201
 TRAVERSE CITY, MI 49684

API Well Number: 21-007-52646-00-00

Well Name: PEASLEY C3-8

Approval Date: 5/7/2021

Location	QT QT QT	Sec	Township	Range	Township Name	County	Feet From Section Line	Feet From DRLG Unit
SL:	NWNWSE	8	30N	7E	WILSON	ALPENA	395 N 395 W	395 N 934 E
BHL:	NWNWSE	8	30N	7E	WILSON	ALPENA		

Proposed Rework: Temporarily Abandoned

Comment: ACOWS for TA expires on 3/31/22

52647 6361 RIVERSIDE ENERGY MICHIGAN LLC
 10691 EAST CARTER ROAD
 SUITE 201
 TRAVERSE CITY, MI 49684

API Well Number: 21-007-52647-00-00

Well Name: PEASLEY A2-8

Approval Date: 5/7/2021

Location	QT QT QT	Sec	Township	Range	Township Name	County	Feet From Section Line	Feet From DRLG Unit
SL:	SENEW	8	30N	7E	WILSON	ALPENA	1320 N 575 E	1320 N 575 E
BHL:	SENEW	8	30N	7E	WILSON	ALPENA		

Proposed Rework: Temporarily Abandoned

Comment: ACOWS for TA expires on 3/31/22

Michigan Department of
 Environment, Great Lakes, and Energy
 Oil, Gas and Minerals Division
 Updated Permits
 5/17/2021 THRU 5/21/2021



MICHIGAN DEPARTMENT OF
 ENVIRONMENT, GREAT LAKES, AND ENERGY

Permit Number Permittee Number Permittee Name

52648 6361 RIVERSIDE ENERGY MICHIGAN LLC
 10691 EAST CARTER ROAD
 SUITE 201
 TRAVERSE CITY, MI 49684

API Well Number: 21-007-52648-00-00

Well Name: ZBYTOWSKI B3-9

Approval Date: 5/7/2021

Location	QT QT QT	Sec	Township	Range	Township Name	County	Feet From Section Line	Feet From DRLG Unit
SL:	NESWNE	9	30N	7E	WILSON	ALPENA	1042 S 692 W	1042 S 645 E
BHL:	NESWNE	9	30N	7E	WILSON	ALPENA		

Proposed Rework: Temporarily Abandoned

Comment: ACOWS for TA expires on 3/31/22

52649 6361 RIVERSIDE ENERGY MICHIGAN LLC
 10691 EAST CARTER ROAD
 SUITE 201
 TRAVERSE CITY, MI 49684

API Well Number: 21-007-52649-00-00

Well Name: ZBYTOWSKI C1-9

Approval Date: 5/7/2021

Location	QT QT QT	Sec	Township	Range	Township Name	County	Feet From Section Line	Feet From DRLG Unit
SL:	NENWSW	9	30N	7E	WILSON	ALPENA	330 N 912 W	330 N 912 W
BHL:	NENWSW	9	30N	7E	WILSON	ALPENA		

Proposed Rework: Temporarily Abandoned

Comment: ACOWS for TA expires on 3/31/22

Michigan Department of
 Environment, Great Lakes, and Energy
 Oil, Gas and Minerals Division
 Updated Permits
 5/17/2021 THRU 5/21/2021



MICHIGAN DEPARTMENT OF
 ENVIRONMENT, GREAT LAKES, AND ENERGY

Permit Number Permittee Number Permittee Name

52674 6361 RIVERSIDE ENERGY MICHIGAN LLC
 10691 EAST CARTER ROAD
 SUITE 201
 TRAVERSE CITY, MI 49684

API Well Number: 21-007-52674-00-00

Well Name: ZBYTOWSKI A4-8

Approval Date: 5/7/2021

Location	QT QT QT	Sec	Township	Range	Township Name	County	Feet From Section Line	Feet From DRLG Unit
SL:	NWNENE	8	30N	7E	WILSON	ALPENA	420 N 890 E	420 N 437 W
BHL:	NWNENE	8	30N	7E	WILSON	ALPENA		

Proposed Rework: Temporarily Abandoned

Comment: ACOWS for TA expires on 3/31/22

52677 6361 RIVERSIDE ENERGY MICHIGAN LLC
 10691 EAST CARTER ROAD
 SUITE 201
 TRAVERSE CITY, MI 49684

API Well Number: 21-007-52677-00-00

Well Name: WERTH B3-17

Approval Date: 5/7/2021

Location	QT QT QT	Sec	Township	Range	Township Name	County	Feet From Section Line	Feet From DRLG Unit
SL:	SESWNE	17	30N	7E	WILSON	ALPENA	480 S 730 W	480 S 730 W
BHL:	SESWNE	17	30N	7E	WILSON	ALPENA		

Proposed Rework: Temporarily Abandoned

Comment: ACOWS for TA expires on 3/31/22

Michigan Department of
 Environment, Great Lakes, and Energy
 Oil, Gas and Minerals Division
 Updated Permits
 5/17/2021 THRU 5/21/2021



MICHIGAN DEPARTMENT OF
 ENVIRONMENT, GREAT LAKES, AND ENERGY

Permit Number Permittee Number Permittee Name

52694 6361 RIVERSIDE ENERGY MICHIGAN LLC
 10691 EAST CARTER ROAD
 SUITE 201
 TRAVERSE CITY, MI 49684

API Well Number: 21-007-52694-00-00

Well Name: ZBYTOWSKI D3-9 SWD

Approval Date: 5/7/2021

Location	QT QT QT	Sec	Township	Range	Township Name	County	Feet From Section Line	Feet From DRLG Unit
SL:	SESWSE	9	30N	7E	WILSON	ALPENA	260 S 1070 W	
BHL:	SESWSE	9	30N	7E	WILSON	ALPENA		

Proposed Rework: Temporarily Abandoned

Comment: ACOWS for TA expires on 3/31/22

52715 6361 RIVERSIDE ENERGY MICHIGAN LLC
 10691 EAST CARTER ROAD
 SUITE 201
 TRAVERSE CITY, MI 49684

API Well Number: 21-007-52715-00-00

Well Name: WERTH D4-8

Approval Date: 5/7/2021

Location	QT QT QT	Sec	Township	Range	Township Name	County	Feet From Section Line	Feet From DRLG Unit
SL:	NWSESE	8	30N	7E	WILSON	ALPENA	990 S 885 E	347 N 885 E
BHL:	NWSESE	8	30N	7E	WILSON	ALPENA		

Proposed Rework: Temporarily Abandoned

Comment: ACOWS for TA expires on 3/31/22

Michigan Department of
 Environment, Great Lakes, and Energy
 Oil, Gas and Minerals Division
 Updated Permits
 5/17/2021 THRU 5/21/2021



MICHIGAN DEPARTMENT OF
 ENVIRONMENT, GREAT LAKES, AND ENERGY

Permit Number Permittee Number Permittee Name

52716 6361 RIVERSIDE ENERGY MICHIGAN LLC
 10691 EAST CARTER ROAD
 SUITE 201
 TRAVERSE CITY, MI 49684

API Well Number: 21-007-52716-00-00

Well Name: WERTH D1-9

Approval Date: 5/7/2021

Location	QT QT QT	Sec	Township	Range	Township Name	County	Feet From Section Line	Feet From DRLG Unit
SL:	NESWSW	9	30N	7E	WILSON	ALPENA	760 S 1330 W	595 N 1330 W
BHL:	NESWSW	9	30N	7E	WILSON	ALPENA		

Proposed Rework: Temporarily Abandoned

Comment: ACOWS for TA expires on 3/31/22

52740 6361 RIVERSIDE ENERGY MICHIGAN LLC
 10691 EAST CARTER ROAD
 SUITE 201
 TRAVERSE CITY, MI 49684

API Well Number: 21-007-52740-00-00

Well Name: WERTH A3-17

Approval Date: 5/7/2021

Location	QT QT QT	Sec	Township	Range	Township Name	County	Feet From Section Line	Feet From DRLG Unit
SL:	SWNWNE	17	30N	7E	WILSON	ALPENA	685 N 395 W	643 S 395 W
BHL:	SWNWNE	17	30N	7E	WILSON	ALPENA		

Proposed Rework: Temporarily Abandoned

Comment: ACOWS for TA expires on 3/31/22

Michigan Department of
Environment, Great Lakes, and Energy
Oil, Gas and Minerals Division
Updated Permits
5/17/2021 THRU 5/21/2021



Permit Number Permittee Number Permittee Name

53412 6361 RIVERSIDE ENERGY MICHIGAN LLC
10691 EAST CARTER ROAD
SUITE 201
TRAVERSE CITY, MI 49684

API Well Number: 21-007-53412-00-00

Well Name: ZBYTOWSKI C3-9

Approval Date: 5/7/2021

Location	QT QT QT	Sec	Township	Range	Township Name	County	Feet From Section Line	Feet From DRLG Unit
SL:	NWNWSE	9	30N	7E	WILSON	ALPENA	2025 S 2138 E	650 N 530 W
BHL:	NWNWSE	9	30N	7E	WILSON	ALPENA		

Proposed Rework: Temporarily Abandoned

Comment: ACOWS for TA expires on 3/31/22

54780 6361 RIVERSIDE ENERGY MICHIGAN LLC
10691 EAST CARTER ROAD
SUITE 201
TRAVERSE CITY, MI 49684

API Well Number: 21-009-54780-00-00

Well Name: GRAHAM D2-31

Approval Date: 5/17/2021

Location	QT QT QT	Sec	Township	Range	Township Name	County	Feet From Section Line	Feet From DRLG Unit
SL:	NESESW	31	30N	6W	CHESTONIA	ANTRIM	851 S 2174 W	461 N 486 E
BHL:	NESESW	31	30N	6W	CHESTONIA	ANTRIM		

Proposed Rework: Temporarily Abandoned

Comment: ACOWS for TA expires on 5/17/22

Michigan Department of
 Environment, Great Lakes, and Energy
 Oil, Gas and Minerals Division
 Updated Permits
 5/17/2021 THRU 5/21/2021



Permit Number Permittee Number Permittee Name

56964 6361 RIVERSIDE ENERGY MICHIGAN LLC
 10691 EAST CARTER ROAD
 SUITE 201
 TRAVERSE CITY, MI 49684

API Well Number: 21-009-56964-00-00

Well Name: STEWART A2-4

Approval Date: 5/17/2021

Location	QT QT QT	Sec	Township	Range	Township Name	County	Feet From Section Line	Feet From DRLG Unit
SL:	NENENW	4	30N	7W	KEARNEY	ANTRIM	330 N 2376 W	330 N 1063 W
BHL:	NENENW	4	30N	7W	KEARNEY	ANTRIM		

Proposed Rework: Temporarily Abandoned

Comment: ACOWS for TA expires on 5/17/22

57484 6361 RIVERSIDE ENERGY MICHIGAN LLC
 10691 EAST CARTER ROAD
 SUITE 201
 TRAVERSE CITY, MI 49684

API Well Number: 21-009-57484-00-00

Well Name: STATE JORDAN & PORTER
 MINERAL RIGHT TRUST B2-30

Approval Date: 5/17/2021

Location	QT QT QT	Sec	Township	Range	Township Name	County	Feet From Section Line	Feet From DRLG Unit
SL:	NESENW	30	31N	6W	JORDAN	ANTRIM	1850 N 2102 W	537 N 1185 W
BHL:	NESENW	30	31N	6W	JORDAN	ANTRIM		

Proposed Rework: Temporarily Abandoned

Comment: ACOWS for TA expires on 5/17/22

Michigan Department of
Environment, Great Lakes, and Energy
Oil, Gas and Minerals Division
Updated Permits
5/17/2021 THRU 5/21/2021



Permit Number Permittee Number Permittee Name

57572 6361 RIVERSIDE ENERGY MICHIGAN LLC
10691 EAST CARTER ROAD
SUITE 201
TRAVERSE CITY, MI 49684

API Well Number: 21-009-57572-00-00

Well Name: PORTER MINERAL RIGHT TRUST
D4-19

Approval Date: 5/17/2021

Location	QT QT QT	Sec	Township	Range	Township Name	County	Feet From Section Line	Feet From DRLG Unit
SL:	SWSESE	19	31N	6W	JORDAN	ANTRIM	640 S 818 E	640 S 818 E
BHL:	SWSESE	19	31N	6W	JORDAN	ANTRIM		

Proposed Rework: Temporarily Abandoned

Comment: ACOWS for TA expires on 5/17/22

57959 6361 RIVERSIDE ENERGY MICHIGAN LLC
10691 EAST CARTER ROAD
SUITE 201
TRAVERSE CITY, MI 49684

API Well Number: 21-007-57959-00-00

Well Name: KING A1-9

Approval Date: 5/7/2021

Location	QT QT QT	Sec	Township	Range	Township Name	County	Feet From Section Line	Feet From DRLG Unit
SL:	NENWNW	9	30N	7E	WILSON	ALPENA	620 N 705 W	620 N 705 W
BHL:	NENWNW	9	30N	7E	WILSON	ALPENA		

Proposed Rework: Temporarily Abandoned

Comment: ACOWS for TA expires on 3/31/22

Michigan Department of
 Environment, Great Lakes, and Energy
 Oil, Gas and Minerals Division
 Updated Permits
 5/17/2021 THRU 5/21/2021



MICHIGAN DEPARTMENT OF
 ENVIRONMENT, GREAT LAKES, AND ENERGY

Permit Number Permittee Number Permittee Name

58860 6361 RIVERSIDE ENERGY MICHIGAN LLC
 10691 EAST CARTER ROAD
 SUITE 201
 TRAVERSE CITY, MI 49684

API Well Number: 21-137-58860-00-00

Well Name: BUELL C3-21

Approval Date: 5/17/2021

Location	QT QT QT	Sec	Township	Range	Township Name	County	Feet From Section Line	Feet From DRLG Unit
SL:	NWNWSE	21	31N	4W	ELMIRA	OTSEGO	2331 S 2297 E	336 N 362 W
BHL:	NWNWSE	21	31N	4W	ELMIRA	OTSEGO		

Proposed Rework: Temporarily Abandoned

Comment: ACOWS for TA expires on 5/17/22

58861 6361 RIVERSIDE ENERGY MICHIGAN LLC
 10691 EAST CARTER ROAD
 SUITE 201
 TRAVERSE CITY, MI 49684

API Well Number: 21-137-58861-00-00

Well Name: SIMPSON B3-21

Approval Date: 5/17/2021

Location	QT QT QT	Sec	Township	Range	Township Name	County	Feet From Section Line	Feet From DRLG Unit
SL:	NWSWNE	21	31N	4W	ELMIRA	OTSEGO	1609 N 2324 E	1065 S 330 W
BHL:	NWSWNE	21	31N	4W	ELMIRA	OTSEGO		

Proposed Rework: Temporarily Abandoned

Comment: ACOWS for TA expires on 5/17/22

Michigan Department of
 Environment, Great Lakes, and Energy
 Oil, Gas and Minerals Division
 Updated Permits
 5/17/2021 THRU 5/21/2021



Permit Number Permittee Number Permittee Name

59803 5320 SAVOY ENERGY LP
 920 HASTINGS STREET, SUITE A
 PO BOX 1560
 TRAVERSE CITY, MI 49685-1560

API Well Number: 21-059-59803-00-00

Well Name: BEACH 1-25

True Vertical Depth: 4137

Approval Date: 5/18/2021

Location	QT QT QT	Sec	Township	Range	Township Name	County	Feet From Section Line	Feet From DRLG Unit
SL:	NESESW	25	6S	2W	ADAMS	HILLSDALE	1057 S 2081 W	
BHL:	SESWSW	25	6S	2W	ADAMS	HILLSDALE	350 S 1250 W	350 S 589 W

Proposed Rework: ACOWS to Perforate and Test Current Formation

Comment: ACOWS to isolate current perf zone, perf and test further up in the Trenton/Black River expires on 5/18/22



Michigan Department of
Environment, Great Lakes, and Energy
Oil, Gas and Minerals Division
Updated Permits
5/17/2021 THRU 5/21/2021



Permit Number Permittee Number Permittee Name

RECORD OF CHANGE OF WELL STATUS:

61471 6498 WOLVERINE GAS AND OIL
COMPANY OF MICHIGAN LLC
ONE RIVERFRONT PLAZA
55 CAMPAU, NW
GRAND RAPIDS, MI 49503

API Well Number: 21-077-62025-00-00

Well Name: MCMICHAEL 8-2

True Vertical Depth: 3649

Change Date: 5/3/2021

Location	QT QT QT	Sec	Township	Range	Township Name	County	Feet From Section Line	Feet From DRLG Unit
SL:	NENWNW	8	3S	9W	CLIMAX	KALAMAZOO	657 N 1171 W	672 S 1171 W
BHL:	NENWNW	8	3S	9W	CLIMAX	KALAMAZOO	156 N 1191 W	1172 S 1191 W

Proposed Rework: Reworked for Miscellaneous

Comment: Record of well completion operations and putting well online;
Date completed.



Michigan Department of
 Environment, Great Lakes, and Energy
 Oil, Gas and Minerals Division
 Updated Permits
 5/17/2021 THRU 5/21/2021



Permit Number Permittee Number Permittee Name

TRANSFER OF OWNERSHIP:

29245 7905 MISSAUKEE OIL AND GAS
 COMPANY LLC
 8929 NORTH MOREY ROAD
 MANTON, MI 49663

API Well Number: 21-079-29245-00-00

Well Name: STATE KALKASKA "H" 1-3

Transfer Date: 5/21/2021

Previous Owner: SCHMUDE OIL INC

Location	QT QT QT	Sec	Township	Range	Township Name	County	Feet From Section Line	Feet From DRLG Unit
SL:	SESENW	3	27N	7W	KALKASKA	KALKASKA	330 S 330 E	330 S 330 E
BHL:	SESENW	3	27N	7W	KALKASKA	KALKASKA		

29245 7905 MISSAUKEE OIL AND GAS
 COMPANY LLC
 8929 NORTH MOREY ROAD
 MANTON, MI 49663

API Well Number: 21-079-29245-02-00

Well Name: STATE KALKASKA "H" 1-3 HD1 True Vertical Depth: 6534

Transfer Date: 5/21/2021

Previous Owner: SCHMUDE OIL INC

Location	QT QT QT	Sec	Township	Range	Township Name	County	Feet From Section Line	Feet From DRLG Unit
SL:	SESENW	3	27N	7W	KALKASKA	KALKASKA	330 S 330 E	
BHL:	NWNWSE	3	27N	7W	KALKASKA	KALKASKA	2389 S 2385 E	1069 S 1065 E