

Michigan Department of
Environment, Great Lakes, and Energy
Oil, Gas and Minerals Division

PERMIT APPLICATIONS

9/13/2021 THRU 9/17/2021



MICHIGAN DEPARTMENT OF
ENVIRONMENT, GREAT LAKES, AND ENERGY

Application Number

Date Received

Permittee
Number

Permittee
Name

Page 1

628 09/14/2021 7772 LAMBDA ENERGY RESOURCES
LLC
12012 Wickchester
Suite 300
Houston, TX 77079

Prev Permit:

Well Name: Lambda-Charlton 3-16

Well Type: OIL

Permit Type: Drill

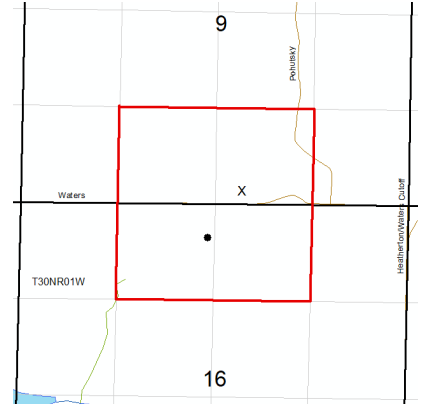
H2S Present? No

Surface Owner: Lambda Energy
Resources, LLC

True Vertical Depth: 6784

Target Formation: NIAGARAN BROWN

Deepest Formation: NIAGARAN GRAY



160-Acre R303 Drilling unit, SE/4
SW/4, SW/4 SE/4 Sec 9; NE/4
NW/4, NW/4 NE/4 Sec 16

Location:	QT QT QT	Sec	Township	Range	Township Name	County	Feet From Section Line	Feet From DRLG Unit Line
SL:	SWSWSE	9	30N	1W	CHARLTON	OTSEGO	158 S 2316 E	1156 N 669 E
BHL:	NENENW	16	30N	1W	CHARLTON	OTSEGO	451 N 2579 W	864 S 1258 W

Michigan Department of
Environment, Great Lakes, and Energy
Oil, Gas and Minerals Division

PERMIT APPLICATIONS

9/13/2021 THRU 9/17/2021



MICHIGAN DEPARTMENT OF
ENVIRONMENT, GREAT LAKES, AND ENERGY

Application Number

Date Received

Permittee
Number

Permittee
Name

Page 2

629 09/15/2021 6310 CORE ENERGY LLC

1011 NOTEWARE DRIVE
TRAVERSE CITY, MI 49686

Prev Permit: 61012 (re-application)

Well Name: CHESTER 16 UNIT 7-16 HD

Surface Owner: JEFF WEAVER

Well Type: OIL

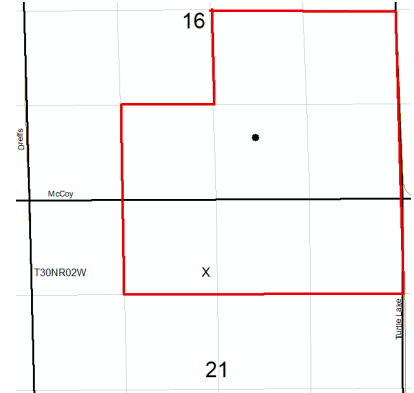
True Vertical Depth: 6071

Permit Type: Drill

Target Formation: NIAGARAN

H2S Present? No

Deepest Formation: NIAGARAN



Chester 16 EOR Unit, S.O.
09-2013

Location:	QT QT QT	Sec	Township	Range	Township Name	County	Feet From Section Line	Feet From DRLG Unit Line
SL:	SEENW	21	30N	2W	CHESTER	OTSEGO	1027 N 2427 W	
BHL:	NWSWSE	16	30N	2W	CHESTER	OTSEGO	842 S 2013 W	2162 S 1871 W

Michigan Department of
Environment, Great Lakes, and Energy
Oil, Gas and Minerals Division

PERMIT LIST

9/13/2021 THRU 9/17/2021



Permit Number Issue Date Permittee
61556 9/14/2021 104

Permittee
Name

WEST BAY EXPLORATION
COMPANY

13685 S WEST BAYSHORE DR
TRAVERSE CITY, MI 49684

API Well No: 21-035-62017-00-00

Prev Permit:

Well Name: STATE REDDING 1-20

Surface Owner: State of Michigan

Well Type: Oil Well

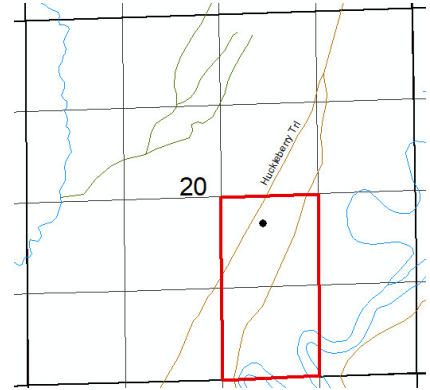
True Vertical Depth: 4000FT

Permit Type: Drill

Target Formation: DUNDEE

H2S Present? Yes

Deepest Formation: DUNDEE



80-Acre R303 Drilling Unit, W/2
SE/4 Section 20

Location:	QT QT QT	Sec	Township	Range	Township Name	County	Feet From Section Line	Feet From DRLG Unit Line
SL:	NWNWSE	20	19N	6W	REDDING	CLARE	1995 S 2077 E	330 N 526 E
BHL:	NWNWSE	20	19N	6W	REDDING	CLARE	1995 S 2077 E	330 N 526 E

Michigan Department of
Environment, Great Lakes, and Energy
Oil, Gas and Minerals Division

Updated Permits

9/13/2021 THRU 9/17/2021



Permit Number Permittee Number Permittee Name

Page 1

PLUGGING INSTRUCTIONS ISSUED:

32908 103 A N R PIPELINE CO
PO BOX 2446
HOUSTON, TX 77252-2446

API Well Number: 21-099-32908-00-00

Well Name: MWPLC M-13

Plug Inst. Issue Date: 9/9/2021

Location	QT QT QT	Sec	Township	Range	Township Name	County	Feet From Section Line	Feet From DRLG Unit
SL:	SWNESW	13	4N	14E	LENOX	MACOMB	1533 S 1443 W	
BHL:	SWNESW	13	4N	14E	LENOX	MACOMB		

Comment: App to P&A expires on 3/31/22

45364 25 DELTA OIL CO INC
125 WINDSOR DR STE 101
OAK BROOK, IL 60523

API Well Number: 21-119-45364-00-00

Well Name: STATE BRILEY B2-18

Plug Inst. Issue Date: 9/9/2021

Location	QT QT QT	Sec	Township	Range	Township Name	County	Feet From Section Line	Feet From DRLG Unit
SL:	NWSENW	18	31N	2E	BRILEY	MONTMORENCY	930 S 720 E	380 N 604 W
BHL:	NWSENW	18	31N	2E	BRILEY	MONTMORENCY		

Comment: App to P&A expires on 9/9/2022

Michigan Department of
Environment, Great Lakes, and Energy
Oil, Gas and Minerals Division

Updated Permits

9/13/2021 THRU 9/17/2021



Permit Number Permittee Number Permittee Name

Page 2

45381 25 DELTA OIL CO INC
125 WINDSOR DR STE 101
OAK BROOK, IL 60523

API Well Number: 21-119-45381-00-00

Well Name: STATE BRILEY B4-25

Plug Inst. Issue Date: 9/9/2021

Location	QT QT QT	Sec	Township	Range	Township Name	County	Feet From Section Line	Feet From DRLG Unit
SL:	NWSENE	25	30N	2E	BRILEY	MONTMORENCY	811 S 786 E	491 N 538 W
BHL:	NWSENE	25	30N	2E	BRILEY	MONTMORENCY		

Comment: App to P&A expires on 9/9/22

48480 25 DELTA OIL CO INC
125 WINDSOR DR STE 101
OAK BROOK, IL 60523

API Well Number: 21-135-48480-00-00

Well Name: STATE ELMER C2-27

Plug Inst. Issue Date: 9/13/2021

Location	QT QT QT	Sec	Township	Range	Township Name	County	Feet From Section Line	Feet From DRLG Unit
SL:	SENESE	27	28N	2E	ELMER	OSCODA	1017 N 325 E	314 S 325 E
BHL:	SENESE	27	28N	2E	ELMER	OSCODA		

Comment: App to P&A expires on 9/13/2022

Michigan Department of
Environment, Great Lakes, and Energy
Oil, Gas and Minerals Division

Updated Permits

9/13/2021 THRU 9/17/2021



Permit Number Permittee Number Permittee Name

Page 3

49233 25 DELTA OIL CO INC

125 WINDSOR DR STE 101
OAK BROOK, IL 60523

API Well Number: 21-135-49233-00-00

Well Name: STATE ELMER A2-34

Plug Inst. Issue Date: 9/13/2021

Location	QT QT QT	Sec	Township	Range	Township Name	County	Feet From Section Line	Feet From DRLG Unit
SL:	SWNENW	34	28N	2E	ELMER	OSCODA	847 N 1022 E	475 S 306 W
BHL:	SWNENW	34	28N	2E	ELMER	OSCODA		

Comment: App to P&A expires on 9/13/2022

49573 25 DELTA OIL CO INC

125 WINDSOR DR STE 101
OAK BROOK, IL 60523

API Well Number: 21-119-49573-00-00

Well Name: STEVENS MINERAL CORPORATION D3-8

Plug Inst. Issue Date: 9/9/2021

Location	QT QT QT	Sec	Township	Range	Township Name	County	Feet From Section Line	Feet From DRLG Unit
SL:	NWSWSE	8	31N	2E	BRILEY	MONTMORENCY	970 S 350 W	350 N 350 W
BHL:	NWSWSE	8	31N	2E	BRILEY	MONTMORENCY		

Comment: App to P&A expires on 9/9/22

Michigan Department of
Environment, Great Lakes, and Energy
Oil, Gas and Minerals Division

Updated Permits

9/13/2021 THRU 9/17/2021



Permit Number Permittee Number Permittee Name

Page 4

53212 25 DELTA OIL CO INC
125 WINDSOR DR STE 101
OAK BROOK, IL 60523

API Well Number: 21-119-53212-00-00

Well Name: STATE BRILEY & SMC B1-8

Plug Inst. Issue Date: 9/9/2021

Location	QT QT QT	Sec	Township	Range	Township Name	County	Feet From Section Line	Feet From DRLG Unit
SL:	SWSWNW	8	31N	2E	BRILEY	MONTMORENCY	415 S 484 W	415 S 484 W
BHL:	SWSWNW	8	31N	2E	BRILEY	MONTMORENCY		

Comment: App to P&A expires on 9/9/22

Michigan Department of
Environment, Great Lakes, and Energy
Oil, Gas and Minerals Division

Updated Permits

9/13/2021 THRU 9/17/2021



Permit Number Permittee Number Permittee Name

APPLICATIONS TO CHANGE WELL STATUS:

29207 6371 BREITBURN OPERATING LIMITED
PARTNERSHIP
1111 BAGBY STREET, SUITE 1600

HOUSTON, TX 77002

API Well Number: 21-137-29207-00-00

Well Name: NORTH MICHIGAN LAND AND
OIL CORP 1-29

Approval Date: 9/7/2021

Location	QT QT QT	Sec	Township	Range	Township Name	County	Feet From Section Line	Feet From DRLG Unit
SL:	NESESW	29	29N	4W	HAYES	OTSEGO	790 S 460 E	530 N 460 E
BHL:	NESESW	29	29N	4W	HAYES	OTSEGO		

Proposed Rework: Temporarily Abandoned

Comment: ACOWs for TA expires on 9/17/2021

47451 6371 BREITBURN OPERATING LIMITED
PARTNERSHIP
1111 BAGBY STREET, SUITE 1600

HOUSTON, TX 77002

API Well Number: 21-039-47451-00-00

Well Name: STATE FREDERIC X D4-36

Approval Date: 9/7/2021

Location	QT QT QT	Sec	Township	Range	Township Name	County	Feet From Section Line	Feet From DRLG Unit
SL:	SESESE	36	28N	4W	FREDERIC	CRAWFORD	330 S 500 E	330 S 500 E
BHL:	SESESE	36	28N	4W	FREDERIC	CRAWFORD		

Proposed Rework: Temporarily Abandoned

Comment: ACOWs for TA expires on 3/31/22

Michigan Department of
Environment, Great Lakes, and Energy
Oil, Gas and Minerals Division

Updated Permits

9/13/2021 THRU 9/17/2021



Permit Number Permittee Number Permittee Name

47452 6371 BREITBURN OPERATING LIMITED
PARTNERSHIP
1111 BAGBY STREET, SUITE 1600

HOUSTON, TX 77002

API Well Number: 21-039-47452-00-00

Well Name: STATE FREDERIC X D2-36

Approval Date: 9/7/2021

Location	QT QT QT	Sec	Township	Range	Township Name	County	Feet From Section Line	Feet From DRLG Unit
SL:	SWSESW	36	28N	4W	FREDERIC	CRAWFORD	330 S 990 E	330 S 330 W
BHL:	SWSESW	36	28N	4W	FREDERIC	CRAWFORD		

Proposed Rework: Temporarily Abandoned

Comment: ACOWS for TA expires on 3/31/22

47455 6371 BREITBURN OPERATING LIMITED
PARTNERSHIP
1111 BAGBY STREET, SUITE 1600

HOUSTON, TX 77002

API Well Number: 21-039-47455-00-00

Well Name: STATE FREDERIC X B4-36

Approval Date: 9/7/2021

Location	QT QT QT	Sec	Township	Range	Township Name	County	Feet From Section Line	Feet From DRLG Unit
SL:	SESENE	36	28N	4W	FREDERIC	CRAWFORD	330 S 530 E	330 S 530 E
BHL:	SESENE	36	28N	4W	FREDERIC	CRAWFORD		

Proposed Rework: Temporarily Abandoned

Comment: ACOWS for TA expires on 3/31/22

Michigan Department of
Environment, Great Lakes, and Energy
Oil, Gas and Minerals Division

Updated Permits

9/13/2021 THRU 9/17/2021



Permit Number Permittee Number Permittee Name

47478 6371 BREITBURN OPERATING LIMITED
PARTNERSHIP
1111 BAGBY STREET, SUITE 1600

HOUSTON, TX 77002

API Well Number: 21-039-47478-00-00

Well Name: FREDERIC X D4-25

Approval Date: 9/7/2021

Location	QT QT QT	Sec	Township	Range	Township Name	County	Feet From Section Line	Feet From DRLG Unit
SL:	SWSESE	25	28N	4W	FREDERIC	CRAWFORD	535 S 832 E	535 S 488 W
BHL:	SWSESE	25	28N	4W	FREDERIC	CRAWFORD		

Proposed Rework: Temporarily Abandoned

Comment: ACOWS for TA expires on 3/31/22

47492 6371 BREITBURN OPERATING LIMITED
PARTNERSHIP
1111 BAGBY STREET, SUITE 1600

HOUSTON, TX 77002

API Well Number: 21-039-47492-00-00

Well Name: STATE FREDERIC X A1-25

Approval Date: 9/7/2021

Location	QT QT QT	Sec	Township	Range	Township Name	County	Feet From Section Line	Feet From DRLG Unit
SL:	NENWNW	25	28N	4W	FREDERIC	CRAWFORD	590 N 815 W	590 N 505 E
BHL:	NENWNW	25	28N	4W	FREDERIC	CRAWFORD		

Proposed Rework: Temporarily Abandoned

Comment: ACOWS for TA expires on 3/31/22

Michigan Department of
Environment, Great Lakes, and Energy
Oil, Gas and Minerals Division

Updated Permits

9/13/2021 THRU 9/17/2021



Permit Number Permittee Number Permittee Name

58719 7739 LAYLINE OIL AND GAS LLC
820 GESSNER ROAD, SUITE 1145

HOUSTON, TX 77024 USA

API Well Number: 21-085-58719-00-00

Well Name: STATE ELLSWORTH KILLGORE
ET AL 1-24

Approval Date: 9/7/2021

Location	QT QT QT	Sec	Township	Range	Township Name	County	Feet From Section Line	Feet From DRLG Unit
SL:	SESWSW	24	19N	11W	ELLSWORTH	LAKE	575 S 1098 W	2091 N 1498 E
BHL:	SESWSW	24	19N	11W	ELLSWORTH	LAKE		

Proposed Rework: ACOWS for Miscellaneous

Comment: ACOWS to plugback and recomplete for Glenwood production expires on 9/7/22

61483 7772 LAMBDA ENERGY RESOURCES LLC
12012 Wickchester
Suite 300
Houston, TX 77079 USA

API Well Number: 21-039-62000-00-00

Well Name: STATE FREDERIC 3-16

Approval Date: 9/16/2021

Location	QT QT QT	Sec	Township	Range	Township Name	County	Feet From Section Line	Feet From DRLG Unit
SL:	SWNWNW	16	28N	4W	FREDERIC	CRAWFORD	1286 N 158 W	1286 N 1168 E
BHL:	SWNWNW	16	28N	4W	FREDERIC	CRAWFORD	1293 N 136 W	1293 N 1189 E

Proposed Rework: ACOWS to Perforate and Test Current Formation

Comment: ACOWS to add perforations to A-1 Carb and Niagaran expires on 9/16/2022