

Michigan Department of Environment, Great Lakes, and Energy
Oil, Gas and Minerals Division

PERMIT APPLICATIONS

3/15/2021 THRU 3/19/2021



Application Number

Date Received

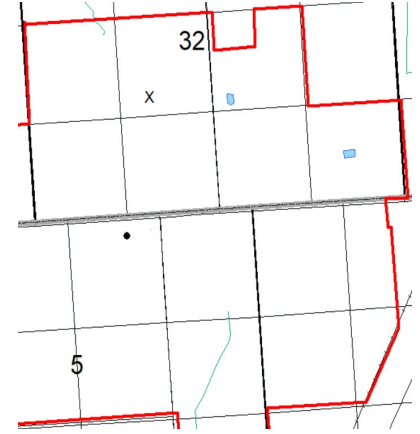
Permittee
Number

Permittee
Name

Page 1

546 03/15/2021 491 CONSUMERS ENERGY CO

1945 W PARNALL RD
JACKSON, MI 49201



Prev Permit:

Well Name: Lenox L-201 HD1

Well Type: GS

Permit Type: Drill

H2S Present? No

Surface Owner: Consumers Energy
Company

True Vertical Depth: 2675

Target Formation: NIAGARAN BROWN

Deepest Formation: NIAGARAN BROWN

No Drilling Unit, Lenox Gas
Storage Field

Location:	QT QT QT	Sec	Township	Range	Township Name	County	Feet From Section Line	Feet From DRLG Unit Line
SL:	SWNESW	32	4N	14E	LENOX	MACOMB	1643 S 1868 W	
BHL:	NENWNE	5	3N	14E	CHESTERFIELD	MACOMB	231 N 1860 E	

Michigan Department of
Environment, Great Lakes, and Energy
Oil, Gas and Minerals Division

PERMIT APPLICATIONS
3/15/2021 THRU 3/19/2021



Application Number

Date Received

Permittee
Number

Permittee
Name

Page 2

553 03/15/2021 491 CONSUMERS ENERGY CO

1945 W PARNALL RD
JACKSON, MI 49201

Prev Permit: APD554 (reentry of pilot hole)

Well Name: Winterfield W-1003 HD1

Well Type: GS

Permit Type: Re-Entry

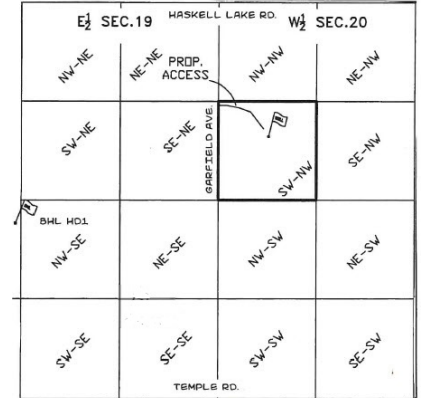
H2S Present? No

Surface Owner: Consumers Energy Company

True Vertical Depth: 1303

Target Formation: MICHIGAN STRAY

Deepest Formation: MICHIGAN STRAY



No Drilling Unit, Winterfield Gas Storage Field

Location:	QT QT QT	Sec	Township	Range	Township Name	County	Feet From Section Line	Feet From DRLG Unit Line
SL:	NWSWNW	20	20N	6W	WINTERFIELD	CLARE	1573 N 641 W	
BHL:	NENWSW	19	20N	6W	WINTERFIELD	CLARE	894 S 1226 W	

554 03/15/2021 491 CONSUMERS ENERGY CO

1945 W PARNALL RD
JACKSON, MI 49201

Prev Permit:

Well Name: Winterfield W-1003P (Pilot)

Well Type: GS

Permit Type: Drill

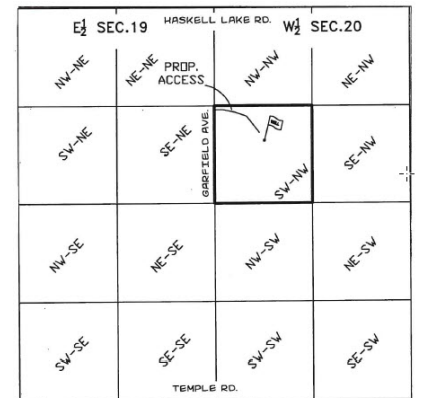
H2S Present? No

Surface Owner: Consumers Energy Company

True Vertical Depth: 1420

Target Formation: MICHIGAN STRAY

Deepest Formation: MARSHALL



No Drilling Unit, Winterfield Gas Storage Field

Location:	QT QT QT	Sec	Township	Range	Township Name	County	Feet From Section Line	Feet From DRLG Unit Line
SL:	NWSWNW	20	20N	6W	WINTERFIELD	CLARE	1573 N 641 W	
BHL:	NWSWNW	20	20N	6W	WINTERFIELD	CLARE	1573 N 641 W	

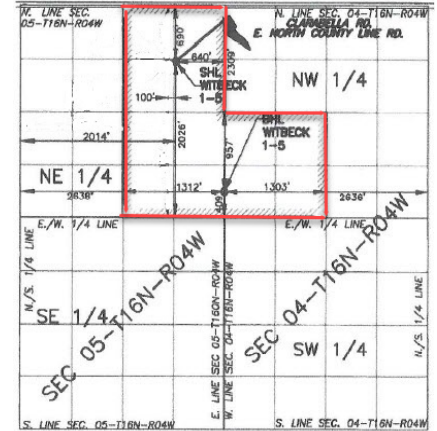
Michigan Department of
Environment, Great Lakes, and Energy
Oil, Gas and Minerals Division

PERMIT APPLICATIONS
3/15/2021 THRU 3/19/2021



Application Number Date Received Permittee Number Permittee Name Page 3

547 03/19/2021 104 WEST BAY EXPLORATION COMPANY
13685 S WEST BAYSHORE DR
TRAVERSE CITY, MI 49684



120-Acre R303 Drilling Unit, E/2 NE/4 Sec 5, SW/4 NW/4 Sec 6

Prev Permit:

Well Name: Witbeck 1-5

Surface Owner: Lynn A. Witbeck Trust

Well Type: OIL

True Vertical Depth: 4125

Permit Type: Drill

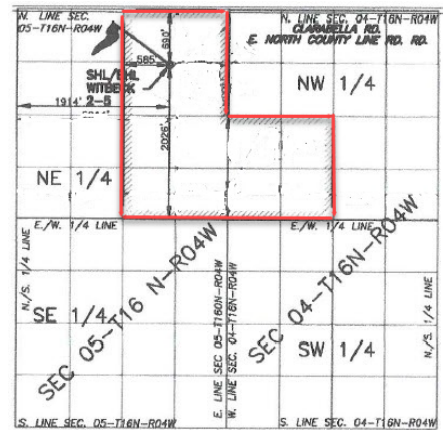
Target Formation: DUNDEE

H2S Present? Yes

Deepest Formation: DUNDEE

Location:	QT QT QT	Sec	Township	Range	Township Name	County	Feet From Section Line	Feet From DRLG Unit Line
SL:	SENE	5	16N	4W	VERNON	ISABELLA	690 N 640 E	690 N 640 E
BHL:	SESENE	5	16N	4W	VERNON	ISABELLA	2309 N 0 E	409 S 1303 E

548 03/19/2021 104 WEST BAY EXPLORATION COMPANY
13685 S WEST BAYSHORE DR
TRAVERSE CITY, MI 49684



120-Acre R303 Drilling Unit, E/2 NE/4 Sec 5, SW/4 NW/4 Sec 6

Prev Permit:

Well Name: Witbeck 2-5

Surface Owner: Lynn A. Witbeck Trust

Well Type: OIL

True Vertical Depth: 4125

Permit Type: Drill

Target Formation: DUNDEE

H2S Present? Yes

Deepest Formation: DUNDEE

Location:	QT QT QT	Sec	Township	Range	Township Name	County	Feet From Section Line	Feet From DRLG Unit Line
SL:	SWNE	5	16N	4W	VERNON	ISABELLA	690 N 740 E	690 N 585 W
BHL:	SWNE	5	16N	4W	VERNON	ISABELLA	690 N 740 E	690 N 585 W

Michigan Department of
Environment, Great Lakes, and Energy
Oil, Gas and Minerals Division
Updated Permits
3/15/2021 THRU 3/19/2021



Permit Number Permittee Number Permittee Name

PLUGGING INSTRUCTIONS ISSUED:

12519 4428 MID MICHIGAN GAS STORAGE CO
PO BOX 2446

HOUSTON, TX 77252-2446 USA

API Well Number: 21-035-12519-00-00

Well Name: FRACKELTON, D W 23

Plug Inst. Issue Date: 3/4/2021

Location	QT QT QT	Sec	Township	Range	Township Name	County	Feet From Section Line	Feet From DRLG Unit
SL:	SENE	18	18N	5W	LINCOLN	CLARE	1320 N 88 E	660 N 572 W
BHL:	SENE	18	18N	5W	LINCOLN	CLARE		

Comment: App to P&A expires on 3/4/22

12525 4428 MID MICHIGAN GAS STORAGE CO
PO BOX 2446

HOUSTON, TX 77252-2446 USA

API Well Number: 21-035-12525-00-00

Well Name: FRACKELTON, D W 25

Plug Inst. Issue Date: 3/4/2021

Location	QT QT QT	Sec	Township	Range	Township Name	County	Feet From Section Line	Feet From DRLG Unit
SL:	NWNWSE	17	18N	5W	LINCOLN	CLARE	0 N 0 W	660 N 660 W
BHL:	NWNWSE	17	18N	5W	LINCOLN	CLARE		

Comment: App to P&A expires on 3/4/22

Michigan Department of
Environment, Great Lakes, and Energy
Oil, Gas and Minerals Division
Updated Permits
3/15/2021 THRU 3/19/2021



Permit Number Permittee Number Permittee Name

12526 4428 MID MICHIGAN GAS STORAGE CO
PO BOX 2446

HOUSTON, TX 77252-2446 USA

API Well Number: 21-035-12526-01-00

Well Name: FRACKELTON, D W 26

Plug Inst. Issue Date: 3/4/2021

Location	QT QT QT	Sec	Township	Range	Township Name	County	Feet From Section Line	Feet From DRLG Unit
SL:	NWSWSE	17	18N	5W	LINCOLN	CLARE	1320 N 0 W	660 N 660 W
BHL:	NWSWSE	17	18N	5W	LINCOLN	CLARE		

Comment: App to P&A expires on 3/4/22

12580 4428 MID MICHIGAN GAS STORAGE CO
PO BOX 2446

HOUSTON, TX 77252-2446 USA

API Well Number: 21-035-12580-00-00

Well Name: FRACKELTON & GRANT 37

Plug Inst. Issue Date: 3/4/2021

Location	QT QT QT	Sec	Township	Range	Township Name	County	Feet From Section Line	Feet From DRLG Unit
SL:	NESESE	17	18N	5W	LINCOLN	CLARE	1320 S 0 E	660 S 660 E
BHL:	NESESE	17	18N	5W	LINCOLN	CLARE		

Comment: App to P&A expires on 3/4/22

Michigan Department of
Environment, Great Lakes, and Energy
Oil, Gas and Minerals Division
Updated Permits
3/15/2021 THRU 3/19/2021



Permit Number Permittee Number Permittee Name

15386 4428 MID MICHIGAN GAS STORAGE CO
PO BOX 2446

HOUSTON, TX 77252-2446 USA

API Well Number: 21-035-15386-00-00

Well Name: FRACKELTON, D W 60

Plug Inst. Issue Date: 3/4/2021

Location	QT QT QT	Sec	Township	Range	Township Name	County	Feet From Section Line	Feet From DRLG Unit
SL:	S2NWNE	19	18N	5W	LINCOLN	CLARE	1270 N 660 W	610 N 660 W
BHL:	S2NWNE	19	18N	5W	LINCOLN	CLARE		

Comment: App to P&A expires on 3/4/22

16780 4428 MID MICHIGAN GAS STORAGE CO
PO BOX 2446

HOUSTON, TX 77252-2446 USA

API Well Number: 21-035-16780-00-00

Well Name: MCGC 100

Plug Inst. Issue Date: 3/4/2021

Location	QT QT QT	Sec	Township	Range	Township Name	County	Feet From Section Line	Feet From DRLG Unit
SL:	CNNW	20	18N	5W	LINCOLN	CLARE	1270 S 1250 E	
BHL:		20	18N	5W	LINCOLN	CLARE		

Comment: App to P&A expires on 3/4/22

Michigan Department of
 Environment, Great Lakes, and Energy
 Oil, Gas and Minerals Division
 Updated Permits
 3/15/2021 THRU 3/19/2021



Permit Number	Permittee Number	Permittee Name	Page 4
16781	4428	MID MICHIGAN GAS STORAGE CO PO BOX 2446 HOUSTON, TX 77252-2446 USA	

API Well Number: 21-035-16781-00-00

Well Name: MCGC 87

Plug Inst. Issue Date: 3/4/2021

Location	QT QT QT	Sec	Township	Range	Township Name	County	Feet From Section Line	Feet From DRLG Unit
SL:	CNE2NE	19	18N	5W	LINCOLN	CLARE	1320 N 510 E	
BHL:	CNE2NE	19	18N	5W	LINCOLN	CLARE		

Comment: App to P&A expires on 3/4/22

16922	4428	MID MICHIGAN GAS STORAGE CO PO BOX 2446 HOUSTON, TX 77252-2446 USA	
-------	------	--	--

API Well Number: 21-035-16922-00-00

Well Name: MCGC 104

Plug Inst. Issue Date: 3/4/2021

Location	QT QT QT	Sec	Township	Range	Township Name	County	Feet From Section Line	Feet From DRLG Unit
SL:	CNSESE	7	18N	5W	LINCOLN	CLARE	660 S 660 E	660 S 660 E
BHL:	CNSESE	7	18N	5W	LINCOLN	CLARE		

Comment: App to P&A expires on 3/4/22

Michigan Department of
Environment, Great Lakes, and Energy
Oil, Gas and Minerals Division
Updated Permits
3/15/2021 THRU 3/19/2021



Permit Number	Permittee Number	Permittee Name	Page 5
19702	4428	MID MICHIGAN GAS STORAGE CO PO BOX 2446 HOUSTON, TX 77252-2446 USA	

API Well Number: 21-035-19702-00-00

Well Name: PERKINS ESTATE 1

Plug Inst. Issue Date: 3/3/2021

Location	QT QT QT	Sec	Township	Range	Township Name	County	Feet From Section Line	Feet From DRLG Unit
SL:	NWSENE	14	18N	6W	FREEMAN	CLARE	990 S 990 E	990 S 330 W
BHL:	NWSENE	14	18N	6W	FREEMAN	CLARE		

Comment: App to P&A expires on 3/3/22

24740	4428	MID MICHIGAN GAS STORAGE CO PO BOX 2446 HOUSTON, TX 77252-2446 USA
-------	------	--

API Well Number: 21-035-24740-00-00

Well Name: PERKINS, EST & DECOUSSER 1

Plug Inst. Issue Date: 3/9/2021

Location	QT QT QT	Sec	Township	Range	Township Name	County	Feet From Section Line	Feet From DRLG Unit
SL:	SWNWNE	15	18N	6W	FREEMAN	CLARE	990 N 330 W	990 N 330 W
BHL:	SWNWNE	15	18N	6W	FREEMAN	CLARE		

Comment: App to P&A expires on 3/9/22

Michigan Department of
 Environment, Great Lakes, and Energy
 Oil, Gas and Minerals Division
 Updated Permits
 3/15/2021 THRU 3/19/2021



Permit Number Permittee Number Permittee Name

28074 4428 MID MICHIGAN GAS STORAGE CO
 PO BOX 2446
 HOUSTON, TX 77252-2446 USA

API Well Number: 21-035-28074-00-00

Well Name: MCGC L-115

Plug Inst. Issue Date: 3/4/2021

Location	QT QT QT	Sec	Township	Range	Township Name	County	Feet From Section Line	Feet From DRLG Unit
SL:	SWSENE	17	18N	5W	LINCOLN	CLARE	174 S 792 E	174 S 792 E
BHL:	SWSENE	17	18N	5W	LINCOLN	CLARE		

Comment: App to P&A expires on 3/4/22

28075 4428 MID MICHIGAN GAS STORAGE CO
 PO BOX 2446
 HOUSTON, TX 77252-2446 USA

API Well Number: 21-035-28075-00-00

Well Name: MCGC L-116

Plug Inst. Issue Date: 3/4/2021

Location	QT QT QT	Sec	Township	Range	Township Name	County	Feet From Section Line	Feet From DRLG Unit
SL:	SESENE	17	18N	5W	LINCOLN	CLARE	50 S 183 E	50 S 183 E
BHL:	SESENE	17	18N	5W	LINCOLN	CLARE		

Comment: App to P&A expires on 3/4/22

Michigan Department of
Environment, Great Lakes, and Energy
Oil, Gas and Minerals Division
Updated Permits
3/15/2021 THRU 3/19/2021



Permit Number	Permittee Number	Permittee Name	Page 7
28078	4428	MID MICHIGAN GAS STORAGE CO PO BOX 2446 HOUSTON, TX 77252-2446 USA	

API Well Number: 21-035-28078-00-00

Well Name: MCGC L-119

Plug Inst. Issue Date: 3/3/2021

Location	QT QT QT	Sec	Township	Range	Township Name	County	Feet From Section Line	Feet From DRLG Unit
SL:	NWNESE	17	18N	5W	LINCOLN	CLARE	326 N 792 E	326 N 792 E
BHL:	NWNESE	17	18N	5W	LINCOLN	CLARE		

Comment: App to P&A expires on 3/3/22

28423	4428	MID MICHIGAN GAS STORAGE CO PO BOX 2446 HOUSTON, TX 77252-2446 USA	
-------	------	--	--

API Well Number: 21-035-28423-00-00

Well Name: MCGC F-184

Plug Inst. Issue Date: 3/3/2021

Location	QT QT QT	Sec	Township	Range	Township Name	County	Feet From Section Line	Feet From DRLG Unit
SL:	SWSESE	10	18N	6W	FREEMAN	CLARE	125 S 1220 E	125 S 1220 E
BHL:	SWSESE	10	18N	6W	FREEMAN	CLARE		

Comment: App to P&A expires on 3/3/22

Michigan Department of
Environment, Great Lakes, and Energy
Oil, Gas and Minerals Division
Updated Permits
3/15/2021 THRU 3/19/2021



Permit Number	Permittee Number	Permittee Name	Page 8
28427	4428	MID MICHIGAN GAS STORAGE CO PO BOX 2446 HOUSTON, TX 77252-2446 USA	

API Well Number: 21-035-28427-00-00

Well Name: MCGC F-198

Plug Inst. Issue Date: 3/3/2021

Location	QT QT QT	Sec	Township	Range	Township Name	County	Feet From Section Line	Feet From DRLG Unit
SL:	NWSWNW	10	18N	6W	FREEMAN	CLARE	1220 S 125 W	1220 S 125 W
BHL:	NWSWNW	10	18N	6W	FREEMAN	CLARE		

Comment: App to P&A expires on 3/3/22

28428	4428	MID MICHIGAN GAS STORAGE CO PO BOX 2446 HOUSTON, TX 77252-2446 USA	
-------	------	--	--

API Well Number: 21-035-28428-00-00

Well Name: MCGC F-202

Plug Inst. Issue Date: 3/3/2021

Location	QT QT QT	Sec	Township	Range	Township Name	County	Feet From Section Line	Feet From DRLG Unit
SL:	SESWSE	4	18N	6W	FREEMAN	CLARE	125 S 1220 W	125 S 1220 W
BHL:	SESWSE	4	18N	6W	FREEMAN	CLARE		

Comment: App to P&A expires on 3/3/22

Michigan Department of
Environment, Great Lakes, and Energy
Oil, Gas and Minerals Division
Updated Permits
3/15/2021 THRU 3/19/2021



Permit Number Permittee Number Permittee Name

28974 4428 MID MICHIGAN GAS STORAGE CO
PO BOX 2446

HOUSTON, TX 77252-2446 USA

API Well Number: 21-035-28974-00-00

Well Name: MCGC F-154

Plug Inst. Issue Date: 2/25/2021

Location	QT QT QT	Sec	Township	Range	Township Name	County	Feet From Section Line	Feet From DRLG Unit
SL:	NESWSE	13	18N	6W	FREEMAN	CLARE	760 S 720 W	760 S 720 W
BHL:	NESWSE	13	18N	6W	FREEMAN	CLARE		

Comment: App to P&A expires on 2/25/22

32929 4428 MID MICHIGAN GAS STORAGE CO
PO BOX 2446

HOUSTON, TX 77252-2446 USA

API Well Number: 21-035-32929-00-00

Well Name: MCGC L-126

Plug Inst. Issue Date: 3/3/2021

Location	QT QT QT	Sec	Township	Range	Township Name	County	Feet From Section Line	Feet From DRLG Unit
SL:	NENWSE	17	18N	5W	LINCOLN	CLARE	0 N 1240 W	
BHL:	NENWSE	17	18N	5W	LINCOLN	CLARE		

Comment: App to P&A expires on 3/3/22

Michigan Department of
 Environment, Great Lakes, and Energy
 Oil, Gas and Minerals Division
 Updated Permits
 3/15/2021 THRU 3/19/2021



Permit Number Permittee Number Permittee Name

9857 4428 MID MICHIGAN GAS STORAGE CO
 PO BOX 2446
 HOUSTON, TX 77252-2446 USA

API Well Number: 21-035-09857-00-00

Well Name: DELLNG-BENCHLY-HOLBROOK
 27

Plug Inst. Issue Date: 2/25/2021

Location	QT QT QT	Sec	Township	Range	Township Name	County	Feet From Section Line	Feet From DRLG Unit
SL:	NWSWSW	10	18N	6W	FREEMAN	CLARE	1320 S 0 W	1320 N 1320 E
BHL:	NWSWSW	10	18N	6W	FREEMAN	CLARE		

Comment: App to P&A expires on 2/25/22



Michigan Department of
Environment, Great Lakes, and Energy
Oil, Gas and Minerals Division
Updated Permits
3/15/2021 THRU 3/19/2021



Permit Number Permittee Number Permittee Name

APPLICATIONS TO CHANGE WELL STATUS:

17500 491 CONSUMERS ENERGY CO

1945 W PARNALL RD
JACKSON, MI 49201

API Well Number: 21-113-17500-00-00

Well Name: MICHIGAN GAS STORAGE CO
122

Approval Date: 3/18/2021

Location	QT QT QT	Sec	Township	Range	Township Name	County	Feet From Section Line	Feet From DRLG Unit
SL:	NWSEW	20	21N	7W	RIVERSIDE	MISSAUKEE	760 S 710 E	760 S 710 E
BHL:	NWSEW	20	21N	7W	RIVERSIDE	MISSAUKEE		

Proposed Rework: Temporarily Abandoned

Comment: ACOWS for TA expires on 3/18/22

39287 8080 V C P MICHIGAN, LLC

4800 Bryant Irvin Court
Fort Worth, TX 76107

API Well Number: 21-101-39112-01-00

Well Name: FRUITHAVEN NURSERY 1-12A True Vertical Depth: 4930

Approval Date: 3/12/2021

Location	QT QT QT	Sec	Township	Range	Township Name	County	Feet From Section Line	Feet From DRLG Unit
SL:	SWSWNW	12	23N	15W	BEAR LAKE	MANISTEE	460 S 0 W	
BHL:	SESENE	11	23N	15W	BEAR LAKE	MANISTEE	346 S 101 E	346 S 1219 W

Proposed Rework: Temporarily Abandoned

Comment: ACOWS for TA expires on 3/31/22

Michigan Department of
 Environment, Great Lakes, and Energy
 Oil, Gas and Minerals Division
 Updated Permits
 3/15/2021 THRU 3/19/2021



Permit Number: 47496
 Permittee Number: 8080
 Permittee Name: V C P MICHIGAN, LLC
 4800 Bryant Irvin Court
 Fort Worth, TX 76107

API Well Number: 21-101-33220-01-00
 Well Name: SARRI & GROVE ET AL 4-1
 Approval Date: 3/12/2021

Location	QT QT QT	Sec	Township	Range	Township Name	County	Feet From Section Line	Feet From DRLG Unit
SL:	NWNWNW	1	23N	15W	BEAR LAKE	MANISTEE	330 N 650 W	330 N 650 W
BHL:	NWNWNW	1	23N	15W	BEAR LAKE	MANISTEE		

Proposed Rework: Temporarily Abandoned Comment: ACOWS for TA expires on 3/31/22

47497 8080 V C P MICHIGAN, LLC
 4800 Bryant Irvin Court
 Fort Worth, TX 76107

API Well Number: 21-101-35518-02-00
 Well Name: MYERS 10-1
 Approval Date: 3/12/2021

Location	QT QT QT	Sec	Township	Range	Township Name	County	Feet From Section Line	Feet From DRLG Unit
SL:	SWNWSE	1	23N	15W	BEAR LAKE	MANISTEE	781 N 563 W	539 S 563 W
BHL:	SWNWSE	1	23N	15W	BEAR LAKE	MANISTEE		

Proposed Rework: Temporarily Abandoned Comment: ACOWS for TA expires on 3/31/22

Michigan Department of
Environment, Great Lakes, and Energy
Oil, Gas and Minerals Division
Updated Permits
3/15/2021 THRU 3/19/2021



Permit Number	Permittee Number	Permittee Name
47498	8080	V C P MICHIGAN, LLC 4800 Bryant Irvin Court Fort Worth, TX 76107

API Well Number: 21-101-33543-01-00

Well Name: SEVERANCE 11-1

Approval Date: 3/12/2021

Location	QT QT QT	Sec	Township	Range	Township Name	County	Feet From Section Line	Feet From DRLG Unit
SL:	SWNESW	1	23N	15W	BEAR LAKE	MANISTEE	860 N 720 E	460 S 600 W
BHL:	SWNESW	1	23N	15W	BEAR LAKE	MANISTEE		

Proposed Rework: Temporarily Abandoned

Comment: ACOWS for TA expires on 3/31/22

47499	8080	V C P MICHIGAN, LLC 4800 Bryant Irvin Court Fort Worth, TX 76107
-------	------	--

API Well Number: 21-101-33365-01-00

Well Name: FRUITHAVEN NURSERY 14-1

Approval Date: 3/12/2021

Location	QT QT QT	Sec	Township	Range	Township Name	County	Feet From Section Line	Feet From DRLG Unit
SL:	NWSESW	1	23N	15W	BEAR LAKE	MANISTEE	860 S 860 E	460 N 460 W
BHL:	NWSESW	1	23N	15W	BEAR LAKE	MANISTEE		

Proposed Rework: Temporarily Abandoned

Comment: ACOWS for TA expires on 3/31/22

Michigan Department of
 Environment, Great Lakes, and Energy
 Oil, Gas and Minerals Division
 Updated Permits
 3/15/2021 THRU 3/19/2021



Permit Number: 47500
 Permittee Number: 8080
 Permittee Name: V C P MICHIGAN, LLC
 4800 Bryant Irvin Court
 Fort Worth, TX 76107

API Well Number: 21-101-38892-01-00

Well Name: EDWARDS 1-11

Approval Date: 3/12/2021

Location	QT QT QT	Sec	Township	Range	Township Name	County	Feet From Section Line	Feet From DRLG Unit
SL:	NENENE	11	23N	15W	BEAR LAKE	MANISTEE	460 N 660 E	460 N 660 E
BHL:	NENENE	11	23N	15W	BEAR LAKE	MANISTEE		

Proposed Rework: Temporarily Abandoned

Comment: ACOWS for TA expires on 3/31/22

47501 8080 V C P MICHIGAN, LLC
 4800 Bryant Irvin Court
 Fort Worth, TX 76107

API Well Number: 21-101-34216-01-00

Well Name: MAAR 1-12

Approval Date: 3/12/2021

Location	QT QT QT	Sec	Township	Range	Township Name	County	Feet From Section Line	Feet From DRLG Unit
SL:	NWNE	12	23N	15W	BEAR LAKE	MANISTEE	460 N 833 E	460 N 487 W
BHL:	NWNE	12	23N	15W	BEAR LAKE	MANISTEE		

Proposed Rework: Temporarily Abandoned

Comment: ACOWS for TA expires on 3/31/22

Michigan Department of
 Environment, Great Lakes, and Energy
 Oil, Gas and Minerals Division
 Updated Permits
 3/15/2021 THRU 3/19/2021



MICHIGAN DEPARTMENT OF
 ENVIRONMENT, GREAT LAKES, AND ENERGY

Permit Number: 47502
 Permittee Number: 8080
 Permittee Name: V C P MICHIGAN, LLC
 4800 Bryant Irvin Court
 Fort Worth, TX 76107

API Well Number: 21-101-39151-01-00

Well Name: MEISTER 5-1

True Vertical Depth: 1229

Approval Date: 3/12/2021

Location	QT QT QT	Sec	Township	Range	Township Name	County	Feet From Section Line	Feet From DRLG Unit
SL:	NWSWNW	1	23N	15W	BEAR LAKE	MANISTEE	674 S 425 W	646 N 425 W
BHL:	NWSWNW	1	23N	15W	BEAR LAKE	MANISTEE	655 S 537 W	655 N 537 W

Proposed Rework: Temporarily Abandoned

Comment: ACOWS for TA expires on 3/31/22

47504 8080 V C P MICHIGAN, LLC
 4800 Bryant Irvin Court
 Fort Worth, TX 76107

API Well Number: 21-101-47504-00-00

Well Name: JOHNSON, ET AL 2-11

Approval Date: 3/12/2021

Location	QT QT QT	Sec	Township	Range	Township Name	County	Feet From Section Line	Feet From DRLG Unit
SL:	NENWNE	11	23N	15W	BEAR LAKE	MANISTEE	460 N 875 W	460 N 445 E
BHL:	NENWNE	11	23N	15W	BEAR LAKE	MANISTEE		

Proposed Rework: Temporarily Abandoned

Comment: ACOWS for TA expires on 3/31/22

Michigan Department of
Environment, Great Lakes, and Energy
Oil, Gas and Minerals Division
Updated Permits
3/15/2021 THRU 3/19/2021



Permit Number: 48512
 Permittee Number: 8080
 Permittee Name: V C P MICHIGAN, LLC
 4800 Bryant Irvin Court
 Fort Worth, TX 76107

API Well Number: 21-101-36873-02-00

Well Name: MARTIN D4-3

Approval Date: 3/12/2021

Location	QT QT QT	Sec	Township	Range	Township Name	County	Feet From Section Line	Feet From DRLG Unit
SL:	SESESE	3	23N	15W	BEAR LAKE	MANISTEE	500 S 500 E	500 S 500 E
BHL:	SESESE	3	23N	15W	BEAR LAKE	MANISTEE		

Proposed Rework: Temporarily Abandoned

Comment: ACOWS for TA expires on 3/31/22

48531 8080 V C P MICHIGAN, LLC
 4800 Bryant Irvin Court
 Fort Worth, TX 76107

API Well Number: 21-101-37716-02-00

Well Name: HARTHUN 4-11

Approval Date: 3/12/2021

Location	QT QT QT	Sec	Township	Range	Township Name	County	Feet From Section Line	Feet From DRLG Unit
SL:	NWNWNW	11	23N	15W	BEAR LAKE	MANISTEE	300 N 500 W	300 N 500 W
BHL:	NWNWNW	11	23N	15W	BEAR LAKE	MANISTEE		

Proposed Rework: Temporarily Abandoned

Comment: ACOWS for TA expires on 3/31/22

Michigan Department of
 Environment, Great Lakes, and Energy
 Oil, Gas and Minerals Division
 Updated Permits
 3/15/2021 THRU 3/19/2021



MICHIGAN DEPARTMENT OF
 ENVIRONMENT, GREAT LAKES, AND ENERGY

Permit Number: 48532
 Permittee Number: 8080
 Permittee Name: V C P MICHIGAN, LLC
 4800 Bryant Irvin Court
 Fort Worth, TX 76107

API Well Number: 21-101-48532-00-00
 Well Name: FRUITHAVEN NURSERY 4-12
 Approval Date: 3/12/2021

Location	QT QT QT	Sec	Township	Range	Township Name	County	Feet From Section Line	Feet From DRLG Unit
SL:	SENWNW	12	23N	15W	BEAR LAKE	MANISTEE	700 N 821 W	620 S 499 E
BHL:	SENWNW	12	23N	15W	BEAR LAKE	MANISTEE		

Proposed Rework: Temporarily Abandoned Comment: ACOWS for TA expires on 3/31/22

48632 8080 V C P MICHIGAN, LLC
 4800 Bryant Irvin Court
 Fort Worth, TX 76107

API Well Number: 21-101-34715-02-00
 Well Name: FOLTZ 1-2
 Approval Date: 3/12/2021

Location	QT QT QT	Sec	Township	Range	Township Name	County	Feet From Section Line	Feet From DRLG Unit
SL:	NWNE	2	23N	15W	BEAR LAKE	MANISTEE	330 N 992 E	330 N 334 W
BHL:	NWNE	2	23N	15W	BEAR LAKE	MANISTEE		

Proposed Rework: Temporarily Abandoned Comment: ACOWS for TA expires on 3/31/22

Michigan Department of
Environment, Great Lakes, and Energy
Oil, Gas and Minerals Division
Updated Permits
3/15/2021 THRU 3/19/2021



Permit Number: 48633
 Permittee Number: 8080
 Permittee Name: V C P MICHIGAN, LLC
 4800 Bryant Irvin Court
 Fort Worth, TX 76107

API Well Number: 21-101-48633-00-00

Well Name: PCA 12-2

Approval Date: 3/12/2021

Location	QT QT QT	Sec	Township	Range	Township Name	County	Feet From Section Line	Feet From DRLG Unit
SL:	NWNWSW	2	23N	15W	BEAR LAKE	MANISTEE	382 N 581 W	382 N 581 W
BHL:	NWNWSW	2	23N	15W	BEAR LAKE	MANISTEE		

Proposed Rework: Temporarily Abandoned

Comment: ACOWS for TA expires on 3/31/22

48634 8080 V C P MICHIGAN, LLC
 4800 Bryant Irvin Court
 Fort Worth, TX 76107

API Well Number: 21-101-38535-01-00

Well Name: PCA 15-2

Approval Date: 3/12/2021

Location	QT QT QT	Sec	Township	Range	Township Name	County	Feet From Section Line	Feet From DRLG Unit
SL:	NWSWSE	2	23N	15W	BEAR LAKE	MANISTEE	820 S 460 W	483 N 460 W
BHL:	NWSWSE	2	23N	15W	BEAR LAKE	MANISTEE		

Proposed Rework: Temporarily Abandoned

Comment: ACOWS for TA expires on 3/31/22

Michigan Department of
 Environment, Great Lakes, and Energy
 Oil, Gas and Minerals Division
 Updated Permits
 3/15/2021 THRU 3/19/2021



MICHIGAN DEPARTMENT OF
 ENVIRONMENT, GREAT LAKES, AND ENERGY

Permit Number: 48635
 Permittee Number: 8080
 Permittee Name: V C P MICHIGAN, LLC
 4800 Bryant Irvin Court
 Fort Worth, TX 76107

API Well Number: 21-101-38310-03-00

Well Name: PCA 16-2

Approval Date: 3/12/2021

Location	QT QT QT	Sec	Township	Range	Township Name	County	Feet From Section Line	Feet From DRLG Unit
SL:	NESESE	2	23N	15W	BEAR LAKE	MANISTEE	852 S 460 E	457 N 460 E
BHL:	NESESE	2	23N	15W	BEAR LAKE	MANISTEE		

Proposed Rework: Temporarily Abandoned

Comment: ACOWS for TA expires on 3/31/22

48636 8080 V C P MICHIGAN, LLC
 4800 Bryant Irvin Court
 Fort Worth, TX 76107

API Well Number: 21-101-38847-02-00

Well Name: PCA 6-11

Approval Date: 3/12/2021

Location	QT QT QT	Sec	Township	Range	Township Name	County	Feet From Section Line	Feet From DRLG Unit
SL:	NESENW	11	23N	15W	BEAR LAKE	MANISTEE	871 S 460 E	459 N 460 E
BHL:	NESENW	11	23N	15W	BEAR LAKE	MANISTEE		

Proposed Rework: Temporarily Abandoned

Comment: ACOWS for TA expires on 3/31/22

Michigan Department of
 Environment, Great Lakes, and Energy
 Oil, Gas and Minerals Division
 Updated Permits
 3/15/2021 THRU 3/19/2021



MICHIGAN DEPARTMENT OF
 ENVIRONMENT, GREAT LAKES, AND ENERGY

Permit Number: 48637
 Permittee Number: 8080
 Permittee Name: V C P MICHIGAN, LLC
 4800 Bryant Irvin Court
 Fort Worth, TX 76107

API Well Number: 21-101-31258-01-00

Well Name: RINGEL 9-12

Approval Date: 3/12/2021

Location	QT QT QT	Sec	Township	Range	Township Name	County	Feet From Section Line	Feet From DRLG Unit
SL:	SENESE	12	23N	15W	BEAR LAKE	MANISTEE	990 N 330 E	330 S 330 E
BHL:	SENESE	12	23N	15W	BEAR LAKE	MANISTEE		

Proposed Rework: Temporarily Abandoned

Comment: ACOWS for TA expires on 3/31/22

48647 8080 V C P MICHIGAN, LLC
 4800 Bryant Irvin Court
 Fort Worth, TX 76107

API Well Number: 21-101-48647-00-00

Well Name: MYERS 8-10

Approval Date: 3/12/2021

Location	QT QT QT	Sec	Township	Range	Township Name	County	Feet From Section Line	Feet From DRLG Unit
SL:	SWSENE	10	23N	15W	BEAR LAKE	MANISTEE	334 S 957 E	334 S 334 W
BHL:	SWSENE	10	23N	15W	BEAR LAKE	MANISTEE		

Proposed Rework: Temporarily Abandoned

Comment: ACOWS for TA expires on 3/31/22

Michigan Department of
 Environment, Great Lakes, and Energy
 Oil, Gas and Minerals Division
 Updated Permits
 3/15/2021 THRU 3/19/2021



MICHIGAN DEPARTMENT OF
 ENVIRONMENT, GREAT LAKES, AND ENERGY

Permit Number: 48651
 Permittee Number: 8080
 Permittee Name: V C P MICHIGAN, LLC
 4800 Bryant Irvin Court
 Fort Worth, TX 76107

API Well Number: 21-101-35850-01-00

Well Name: GIRVEN 9-1

Approval Date: 3/12/2021

Location	QT QT QT	Sec	Township	Range	Township Name	County	Feet From Section Line	Feet From DRLG Unit
SL:	NWNESE	1	23N	15W	BEAR LAKE	MANISTEE	330 N 956 E	330 N 332 W
BHL:	NWNESE	1	23N	15W	BEAR LAKE	MANISTEE		

Proposed Rework: Temporarily Abandoned

Comment: ACOWS for TA expires on 3/31/22

48966 8080 V C P MICHIGAN, LLC
 4800 Bryant Irvin Court
 Fort Worth, TX 76107

API Well Number: 21-101-31551-01-00

Well Name: OSBORN 14-11

Approval Date: 3/12/2021

Location	QT QT QT	Sec	Township	Range	Township Name	County	Feet From Section Line	Feet From DRLG Unit
SL:	SESESW	11	23N	15W	BEAR LAKE	MANISTEE	331 S 337 E	331 S 337 E
BHL:	SESESW	11	23N	15W	BEAR LAKE	MANISTEE		

Proposed Rework: Temporarily Abandoned

Comment: ACOWS for TA expires on 3/31/22

Michigan Department of
 Environment, Great Lakes, and Energy
 Oil, Gas and Minerals Division
 Updated Permits
 3/15/2021 THRU 3/19/2021



MICHIGAN DEPARTMENT OF
 ENVIRONMENT, GREAT LAKES, AND ENERGY

Permit Number	Permittee Number	Permittee Name
48967	8080	V C P MICHIGAN, LLC 4800 Bryant Irvin Court Fort Worth, TX 76107

API Well Number: 21-101-48967-00-00

Well Name: PCA 16-11

Approval Date: 3/12/2021

Location	QT QT QT	Sec	Township	Range	Township Name	County	Feet From Section Line	Feet From DRLG Unit
SL:	SESESE	11	23N	15W	BEAR LAKE	MANISTEE	476 S 614 E	476 S 614 E
BHL:	SESESE	11	23N	15W	BEAR LAKE	MANISTEE		

Proposed Rework: Temporarily Abandoned

Comment: ACOWS for TA expires on 3/31/22

48968	8080	V C P MICHIGAN, LLC 4800 Bryant Irvin Court Fort Worth, TX 76107
-------	------	--

API Well Number: 21-101-48968-00-00

Well Name: PCA 12-12

Approval Date: 3/12/2021

Location	QT QT QT	Sec	Township	Range	Township Name	County	Feet From Section Line	Feet From DRLG Unit
SL:	SENWSW	12	23N	15W	BEAR LAKE	MANISTEE	777 N 955 W	538 S 335 E
BHL:	SENWSW	12	23N	15W	BEAR LAKE	MANISTEE		

Proposed Rework: Temporarily Abandoned

Comment: ACOWS for TA expires on 3/31/22

Michigan Department of
 Environment, Great Lakes, and Energy
 Oil, Gas and Minerals Division
 Updated Permits
 3/15/2021 THRU 3/19/2021



MICHIGAN DEPARTMENT OF
 ENVIRONMENT, GREAT LAKES, AND ENERGY

Permit Number	Permittee Number	Permittee Name
48969	8080	V C P MICHIGAN, LLC 4800 Bryant Irvin Court Fort Worth, TX 76107

API Well Number: 21-101-48969-00-00

Well Name: CHURCHILL 14-12

Approval Date: 3/12/2021

Location	QT QT QT	Sec	Township	Range	Township Name	County	Feet From Section Line	Feet From DRLG Unit
SL:	NESESW	12	23N	15W	BEAR LAKE	MANISTEE	747 S 501 E	562 N 501 E
BHL:	NESESW	12	23N	15W	BEAR LAKE	MANISTEE		

Proposed Rework: Temporarily Abandoned

Comment: ACOWS for TA expires on 3/31/22



Michigan Department of
 Environment, Great Lakes, and Energy
 Oil, Gas and Minerals Division
 Updated Permits
 3/15/2021 THRU 3/19/2021



MICHIGAN DEPARTMENT OF
 ENVIRONMENT, GREAT LAKES, AND ENERGY

Permit Number Permittee Number Permittee Name

RECORD OF CHANGE OF WELL STATUS:

33508 7739 LAYLINE OIL AND GAS LLC
 820 GESSNER ROAD, SUITE 1145
 HOUSTON, TX 77024 USA

API Well Number: 21-035-33508-00-00

Well Name: STATE A 2

Change Date: 10/12/2018

Location	QT QT QT	Sec	Township	Range	Township Name	County	Feet From Section Line	Feet From DRLG Unit
SL:	SWSESE	2	20N	6W	WINTERFIELD	CLARE	330 S 990 E	
BHL:	SWSESE	2	20N	6W	WINTERFIELD	CLARE		

Proposed Rework: Record of Change of Well Status

Comment: RCOWS for plugback to 4850 with CIBP, reperf, and stimulate in the Detroit River Fm.

