

Michigan Department of
Environment, Great Lakes, and Energy
Oil, Gas and Minerals Division

PERMIT LIST

3/23/2020 THRU 3/27/2020



Permit Number Issue Date Permittee Number Permittee Name Page 1

61480 3/23/2020 5320 SAVOY ENERGY LP
920 HASTINGS STREET, SUITE A
PO BOX 1560
TRAVERSE CITY, MI 49685-1560

API Well No: 21-025-62021-00-00

Prev Permit:

Well Name: Cramer 1-4

Well Type: Oil Well

Permit Type: Drill

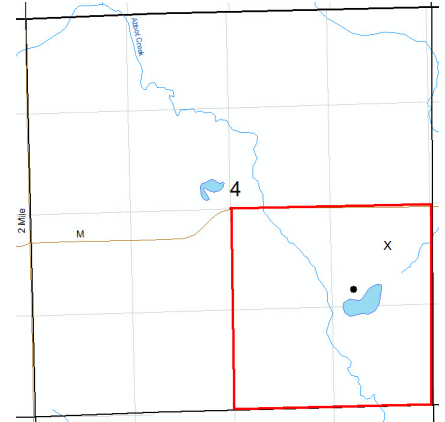
H2S Present? No

Surface Owner: Cramer, Mark J.

True Vertical Depth: 4000FT

Target Formation: TRENTON-BLACK RIVER

Deepest Formation: PRARIE DU CHIEN



160-Acre R303 Drilling Unit, SE/4 Section 4

Location:	QT QT QT	Sec	Township	Range	Township Name	County	Feet From Section Line	Feet From DRLG Unit Line
SL:	NENESE	4	4S	8W	ATHENS	CALHOUN	2036 S 595 E	
BHL:	SWNESE	4	4S	8W	ATHENS	CALHOUN	1458 S 1037 E	1065 N 1037 E

61481 3/25/2020 5320 SAVOY ENERGY LP
920 HASTINGS STREET, SUITE A
PO BOX 1560
TRAVERSE CITY, MI 49685-1560

API Well No: 21-025-62018-02-00

Prev Permit: 61470, 61478

Well Name: Replogle 3-3A HD1

Well Type: Oil Well

Permit Type: Re-Entry

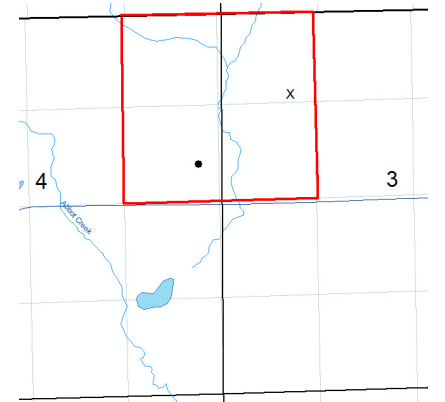
H2S Present? No

Surface Owner: Replogle, Charles L. and Lalita M.

True Vertical Depth: 3555FT

Target Formation: TRENTON

Deepest Formation: TRENTON



160-Acre R303 Drilling Unit, E/2 NE/4 Sec 4; W/2 NW/4 Sec 3

Location:	QT QT QT	Sec	Township	Range	Township Name	County	Feet From Section Line	Feet From DRLG Unit Line
SL:	SENWNW	3	4S	8W	ATHENS	CALHOUN	1153 N 998 W	
BHL:	SESENE	4	4S	8W	ATHENS	CALHOUN	2082 N 268 E	539 S 1050 W

Michigan Department of
Environment, Great Lakes, and Energy
Oil, Gas and Minerals Division

PERMIT LIST

3/23/2020 THRU 3/27/2020



Permit Number Issue Date Permittee Number Permittee Name Page 2

61482 3/25/2020 6310 CORE ENERGY LLC
1011 NOTEWARE DRIVE
TRAVERSE CITY, MI 49686

API Well No: 21-137-29298-02-00
Prev Permit: 61375, 29298
Well Name: BUTKA 1-10A Well Surface Owner: DAVID DUFFIELD
Type: COI (CO2 Injection) True Vertical Depth: 6240FT
Permit Type: Convert Target Formation: A-1 CARBONATE
H2S Present? No Deepest Formation: NIAGARAN GRAY

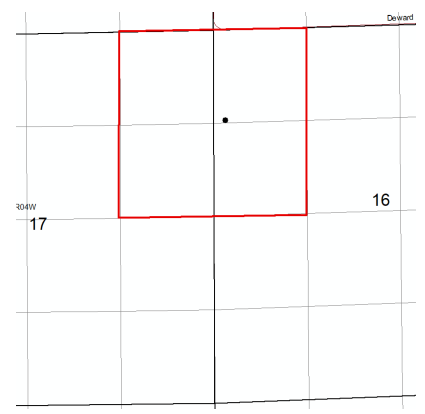


Chester 2-10A EOR Unit, Order 08-2019

Location:	QT QT QT	Sec	Township	Range	Township Name	County	Feet From Section Line	Feet From DRLG Unit Line
SL:	NWNESE	10	30N	2W	CHESTER	OTSEGO	2103 S 934 E	
BHL:	NWNESE	10	30N	2W	CHESTER	OTSEGO	2103 S 934 E	2103 S 934 E

61483 3/26/2020 7772 LAMBDA ENERGY RESOURCES LLC
12012 WICKCHESTER SUITE 300
HOUSTON, TX 77055

API Well No: 21-039-62000-00-00
Prev Permit:
Well Name: State Frederic 3-16 Surface Owner: State of Michigan
Well Type: OIL True Vertical Depth: 7440
Permit Type: Drill Target Formation: NIAGARAN
H2S Present? Yes Deepest Formation: NIAGARAN



160-Acre R303 Drilling Unit, E/2 NE/4 Section 17, W/2 NW/4 Section 16

Location:	QT QT QT	Sec	Township	Range	Township Name	County	Feet From Section Line	Feet From DRLG Unit Line
SL:	SWNWNW	16	28N	4W	FREDERIC	CRAWFORD	1286 N 158 W	
BHL:	SWNWNW	16	28N	4W	FREDERIC	CRAWFORD	1286 N 158 W	1286 N 1168 E

Michigan Department of
 Environment, Great Lakes, and Energy
 Oil, Gas and Minerals Division
 Updated Permits
 3/23/2020 THRU 3/27/2020
EGL

Permit Number Permittee Number Permittee Name

PLUGGING INSTRUCTIONS ISSUED:

60639 5320 SAVOY ENERGY LP
 920 HASTINGS STREET, SUITE A
 PO BOX 1560
 TRAVERSE CITY, MI 49685-1560

API Well Number: 21-091-60347-01-00

Well Name: THOMPSON 3-22A HD1 True Vertical Depth: 3289

Plug Inst. Issue Date: 3/13/2020

Location	QT QT QT	Sec	Township	Range	Township Name	County	Feet From Section Line	Feet From DRLG Unit
SL:	NWSESW	22	6S	3E	ADRIAN	LENAWEE	996 S 1361 W	
BHL:	NENWSW	22	6S	3E	ADRIAN	LENAWEE	2226 S 1012 W	429 N 337 E

Comment: App to P&A expires on 9/30/20

Michigan Department of
 Environment, Great Lakes, and Energy
 Oil, Gas and Minerals Division
 Updated Permits
 3/23/2020 THRU 3/27/2020
EGLE

Permit Number Permittee Number Permittee Name

RECORD OF WELL PLUGGING:

14122 40 MUSKEGON DEVELOPMENT
 COMPANY

 1425 S MISSION RD
 MOUNT PLEASANT, MI 48858

API Well Number: 21-129-14122-00-00

Well Name: STATE FOSTER A-7

Plugging Date: 7/20/2018

Location	QT QT QT	Sec	Township	Range	Township Name	County	Feet From Section Line	Feet From DRLG Unit
SL:	NWNESE	33	24N	2E	FOSTER	OGEMAW	200 N 860 E	
BHL:	NWNESE	33	24N	2E	FOSTER	OGEMAW	200 N 860 E	200 N 860 E