

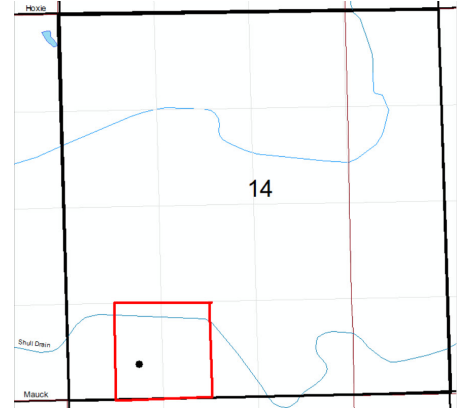
Michigan Department of Environment, Great Lakes, and Energy
Oil, Gas and Minerals Division

PERMIT APPLICATIONS
12/20/2020 THRU 12/26/2020



Application Number Date Received Permittee Number Permittee Name Page 1

516 12/22/2020 8125 OSSA ENERGY LLC
PO BOX 744
JACKSON, MI 49204



Prev Permit: 31625

Well Name: WILSON 4-14A

Surface Owner: NANCY ANN WILSON

Well Type: OIL

True Vertical Depth: 3978

Permit Type: Reentry

Target Formation: BLACK RIVER W/2 SW/4 SW/4 and E/2 SE/4 SW/4

H2S Present? No

Deepest Formation: BLACK RIVER

Location:	QT QT QT	Sec	Township	Range	Township Name	County	Feet From Section Line	Feet From DRLG Unit Line
SL:	SESWSW	14	6S	2W	ADAMS	HILLSDALE	479 S 984 W	479 S 328 W
BHL:	SESWSW	14	6S	2W	ADAMS	HILLSDALE	479 S 984 W	479 S 328 W

Michigan Department of Environment, Great Lakes, and Energy
Oil, Gas and Minerals Division

PERMIT LIST

12/20/2020 THRU 12/26/2020



Permit Number: 61511 Issue Date: 12/22/2020 Permittee Number: 6361 Permittee Name: RIVERSIDE ENERGY MICHIGAN LLC
10691 EAST CARTER ROAD SUITE 201 TRAVERSE CITY, MI 49684

API Well No: 21-009-55813-01-00

Prev Permit: 55813

Well Name: BURNETT A3-18

Well Type: CO2 Injection Well

Permit Type: Convert

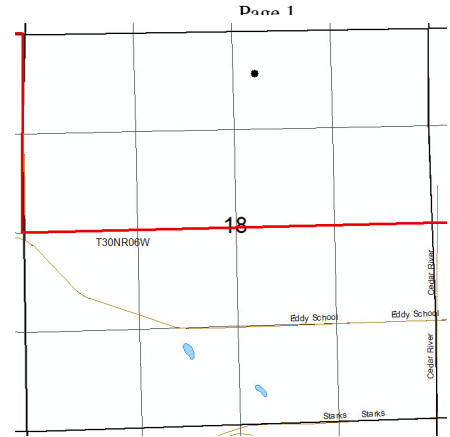
H2S Present? No

Surface Owner: DARWON A. & YVONNE J BURNETT & WALTER e. BURNETT

True Vertical Depth: 1300FT

Target Formation: ANTRIM

Deepest Formation: TRAVERSE LIMESTONE



Chestonia / Kearney CO2 USP
Order 02-2020

Location:	QT QT QT	Sec	Township	Range	Township Name	County	Feet From Section Line	Feet From DRLG Unit Line
SL:	NWNWNE	18	30N	6W	CHESTONIA	ANTRIM	557 N 2482 E	
BHL:	NWNWNE	18	30N	6W	CHESTONIA	ANTRIM	557 N 2482 E	

Permit Number: 61512 Issue Date: 12/22/2020 Permittee Number: 6361 Permittee Name: RIVERSIDE ENERGY MICHIGAN LLC
10691 EAST CARTER ROAD SUITE 201 TRAVERSE CITY, MI 49684

API Well No: 21-009-42879-01-00

Prev Permit: 42879

Well Name: GREEN RIVER D4-7

Well Type: CO2 Injection Well

Permit Type: Convert

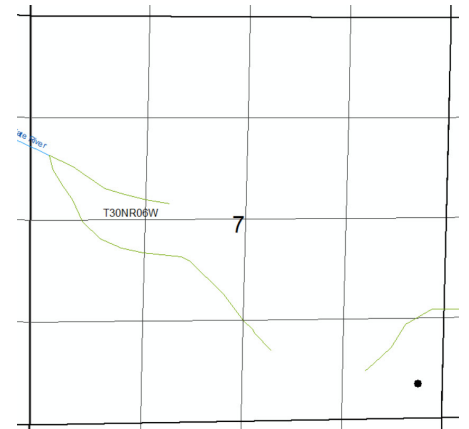
H2S Present? No

Surface Owner: Darwon A & Yvonne J Burnett & Walter E Burnett

True Vertical Depth: 1000FT

Target Formation: ANTRIM

Deepest Formation: TRAVERSE



Chestonia / Kearney CO2 USP
Order 02-2020

Location:	QT QT QT	Sec	Township	Range	Township Name	County	Feet From Section Line	Feet From DRLG Unit Line
SL:	SESESE	7	30N	6W	CHESTONIA	ANTRIM	423 S 447 E	
BHL:	SESESE	7	30N	6W	CHESTONIA	ANTRIM	423 S 447 E	