

Coastal Zone Boundary Maps

If you would like assistance with these maps, please contact Ginny Berry, Coastal Management Unit, Field Operations Support Section, Water Resources Division (WRD), at BerryV@Michigan.gov or 517-284-5052 or Matt Warner, Coastal Management Unit, Field Operations Support Section, WRD, at WarnerM1@Michigan.gov or 517-388-5195.

Map listing - click the county name to go to those maps

[Alcona](#)

- Alcona and Haynes Townships
- Harrisville and Greenbush Townships

[Alger](#)

- Burt Township
- Grand Island and Munising Townships, City of Munising
- Onota and Au Train Townships

[Allegan](#)

- Ganges and Casco Townships
- Laketown, Saugatuck and Manlius Townships and South Haven

[Alpena](#)

- Alpena Township and City of Alpena
- Alpena and Sanborn Townships

[Antrim](#)

- Banks and Torch Lake Townships
- Milton and Elk Rapids Townships

[Arenac](#)

- Standish, Arenac and Au Gres Townships
- Whitney, Sims and Au Gres Townships

[Baraga](#)

- Arvon Township
- Baraga and L'Anse Townships

[Bay](#)

- Bangor, Hampton, Merritt, Portsmouth and Frankenlust Townships, Bay City and Essexville
- Bangor, Kawkawlin and Fraser Townships
- Pinconning Township

[Benzie](#)

- Crystal Lake, Gilmore and Blaine Townships and City of Frankfort
- Lake Township



Berrien

- Hagar, Benton and St. Joseph Townships and Benton Harbor and St. Joseph
- Lincoln and Lake Townships and the city of Bridgman
- New Buffalo and Chikaming Townships and New Buffalo

Charlevoix

- Bay, Charlevoix and Hayes Townships
- Beaver Island Group
- Eveline, South Arm, East Jordan, Evangeline and Wilson Townships and Boyne City
- Norwood Township

Cheboygan

- Benton Township and City of Cheboygan
- Mackinaw, Hebron and Beaugrand Townships

Chippewa

- Bay Mills Township
- Bruce and Soo (Nebbish Island) Townships
- Bay Mills, Superior and Soo Townships and Sault Ste. Marie
- Drummond Township
- Detour and Raber Townships
- Pickford and Raber Townships
- Sugar Island Township
- Whitefish Township

Delta

- Brampton, Escanaba and Wells Townships, Gladstone and Escanaba
- Ensign, Bay De Noc and Masonville Townships
- Fairbanks Township
- Ford River Township
- Garden and Nahma Townships

Emmet

- Readmond and Friendship Townships
- Wawatam, Bliss and Cross Village Townships
- West Traverse, Little Traverse, Bear Creek and Resort Townships, Petoskey and Harbor Springs

Gogebic

- Ironwood (East) and Wakefield Townships
- Ironwood (West) Township

Grand Traverse

- Acme, East Bay and Garfield Townships and Traverse City
- Peninsula Township

Houghton

- Hancock and Calumet Townships
- Portage, Chassell and South part of Torch Lake Townships
- Stanton Township
- Schoolcraft, Osceola, Franklin, Portage and North part of Torch Lake Townships

Huron

- Fair Haven and Sebewaing Townships
- Sand Beach and Sherman Townships and Harbor Beach
- Huron, Gore and Rubicon Townships

- Lake, Caseville and McKinley Townships
- Pte. Aux Barques, Port Austin and Hume Townships

Iosco

- Baldwin, Tawas, Alabaster Townships and East Tawas and Tawas City
- Oscoda and Au Sable Townships

Keweenaw - mainland

- Allouez and Houghton Townships
- Eagle Harbor Township
- Grant Township
- Sherman Township

Keweenaw – Isle Royal

- Eagle Harbor Townships
- Houghton Townships

Leelanau

- Bingham and Elmwood Townships
- Leland, Leelanau and Suttons Bay Townships
- Cleveland, Glen Arbor and Empire Townships

Luce

- McMillan Township (eastern part)
- McMillan Township (western part)

Mackinac

- Bois Blanc Township
- Clark Township
- Garfield Township
- Hendricks and Hudson Townships
- Moran Township
- Marquette and St. Ignace Townships
- Newton Township

Macomb

- Chesterfield, Harrison, Clinton, and Lake Townships, Mt. Clemens and St. Clair Shores

Manistee

- Arcadia and Onkama Townships
- Filer, Manistee and Stronach Townships and Manistee

Marquette

- Marquette, Sands and Chocolay Townships
- Powell Township

Mason

- Grant, Hamlin and Victory Townships
- Pere Marquette, Amber, Riverton and Summit Townships and Ludington

Menominee

- Cedarville Township
- Ingallston Township
- Menominee Township and Menominee

Monroe

- Berlin, Frenchtown and Monroe Townships
- Erie, LaSalle and Monroe Townships

Muskegon

- Muskegon, Laketon and Fruitport Townships, the "Muskegons" and Norton Shores
- White River, Montague, Whitehall and Fruitland Townships, Montague and Whitehall

Oceana

- Benona and Clay Banks Townships
- Pentwater and Golden Townships

Ontonagon

- Bohemia and Ontonagon (east part) Townships
- Carp Lake Township
- Ontonagon (west part) Township

Ottawa

- Port Sheldon, Holland and Park Townships, Zeeland and Holland
- Spring Lake and Grand Haven Townships, Ferrysburg and Grand Haven

Presque Isle

- Bearinger and Ocqueoc Townships
- Presque Isle, Krakow and Pulawski Townships
- Rogers and Belknap Townships

Saginaw

- Kochville, Zilwaukee, Carrollton and Buena Vista Townships

Sanilac

- Delaware, Forest and Sanilac Townships
- Sanilac, Lexington and Worth Townships

Schoolcraft

- Mueller and Doyle Townships
- Manistique and Thompson Townships

St. Clair

- Burtchville and Fort Gratiot Townships and the city of Port Huron
- East China, Cottrellville, Clay and Ira Townships, Algonac and Marine-City
- St. Clair and East China Townships, Port Huron, Marysville and St. Clair

Tuscola

- Akron and Wisner Townships

Van Buren

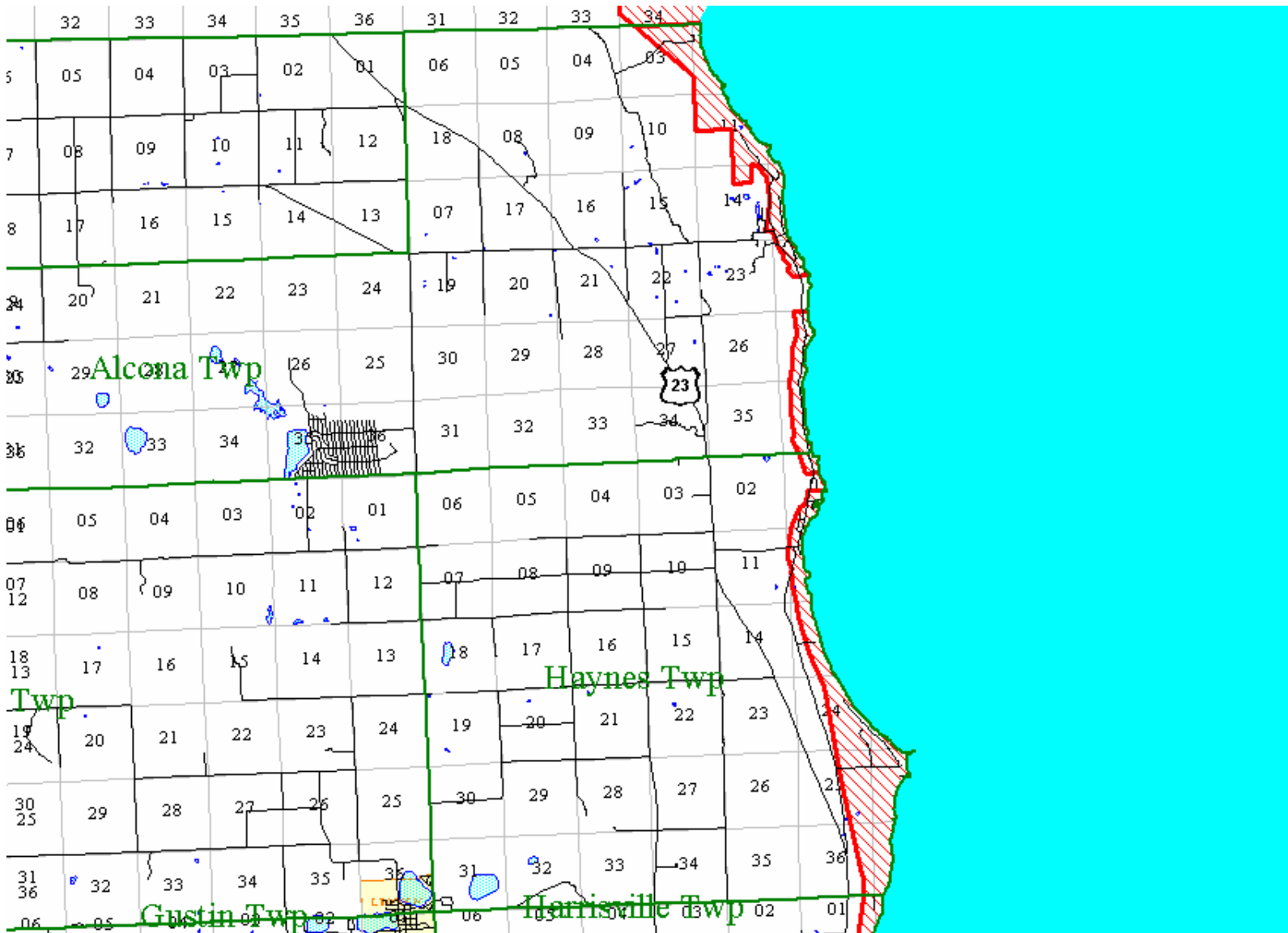
- South Haven and Covert Townships and South Haven

Wayne

- Brownstown and Grosse Ile Townships, Ecorse, Lincoln Park, Wyandotte, Riverview, Trenton, Rockwood and Gibraltar
- The "Grosse Points", Detroit and River Rouge

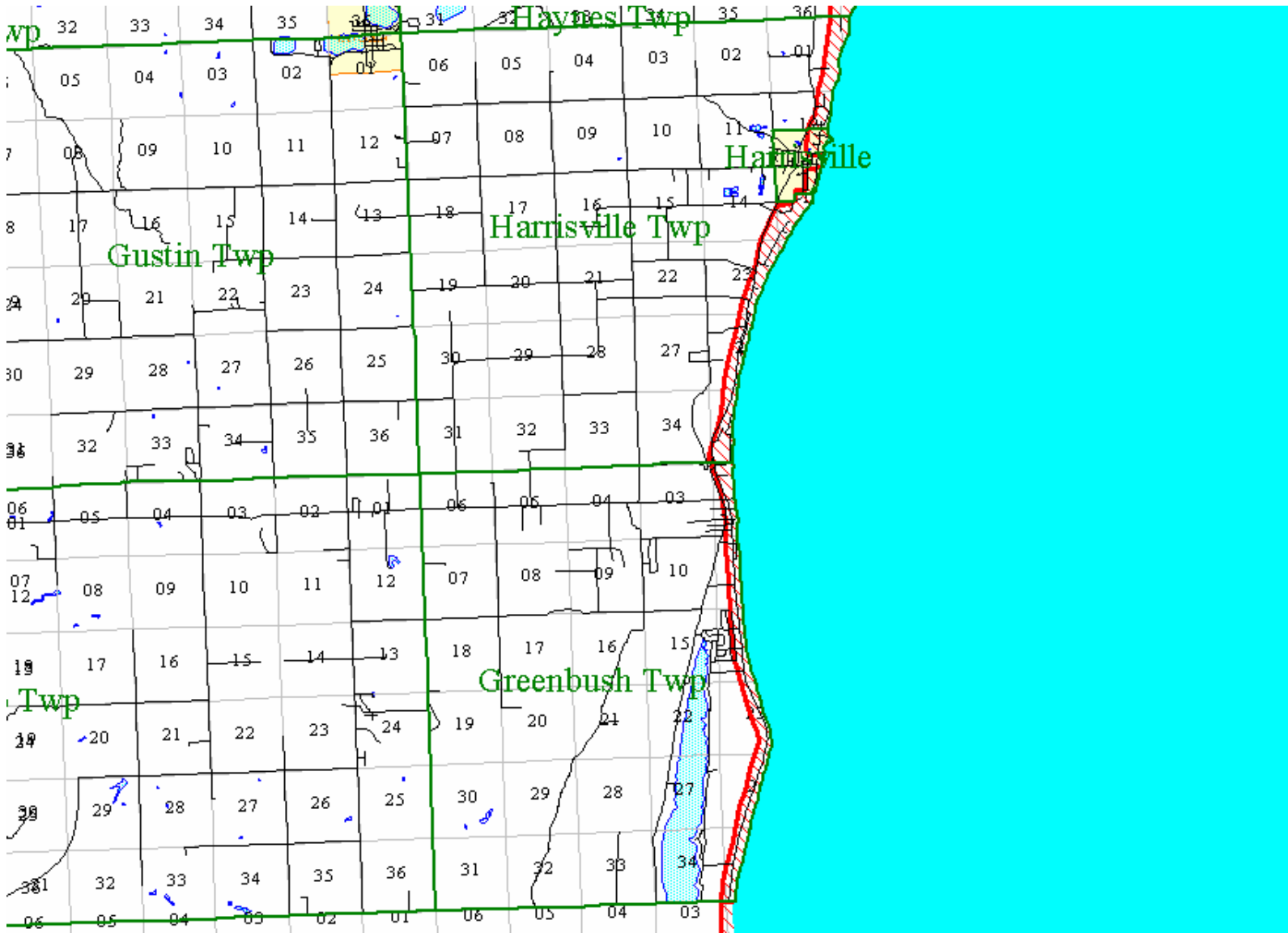
Alcona County
Alcona Township, T28N R9E
Haynes Township, T27N R9E and T27 R10E

The heavy red line is the **Coastal Zone Management Boundary**
The red hatched area is the **Coastal Zone Management Area**



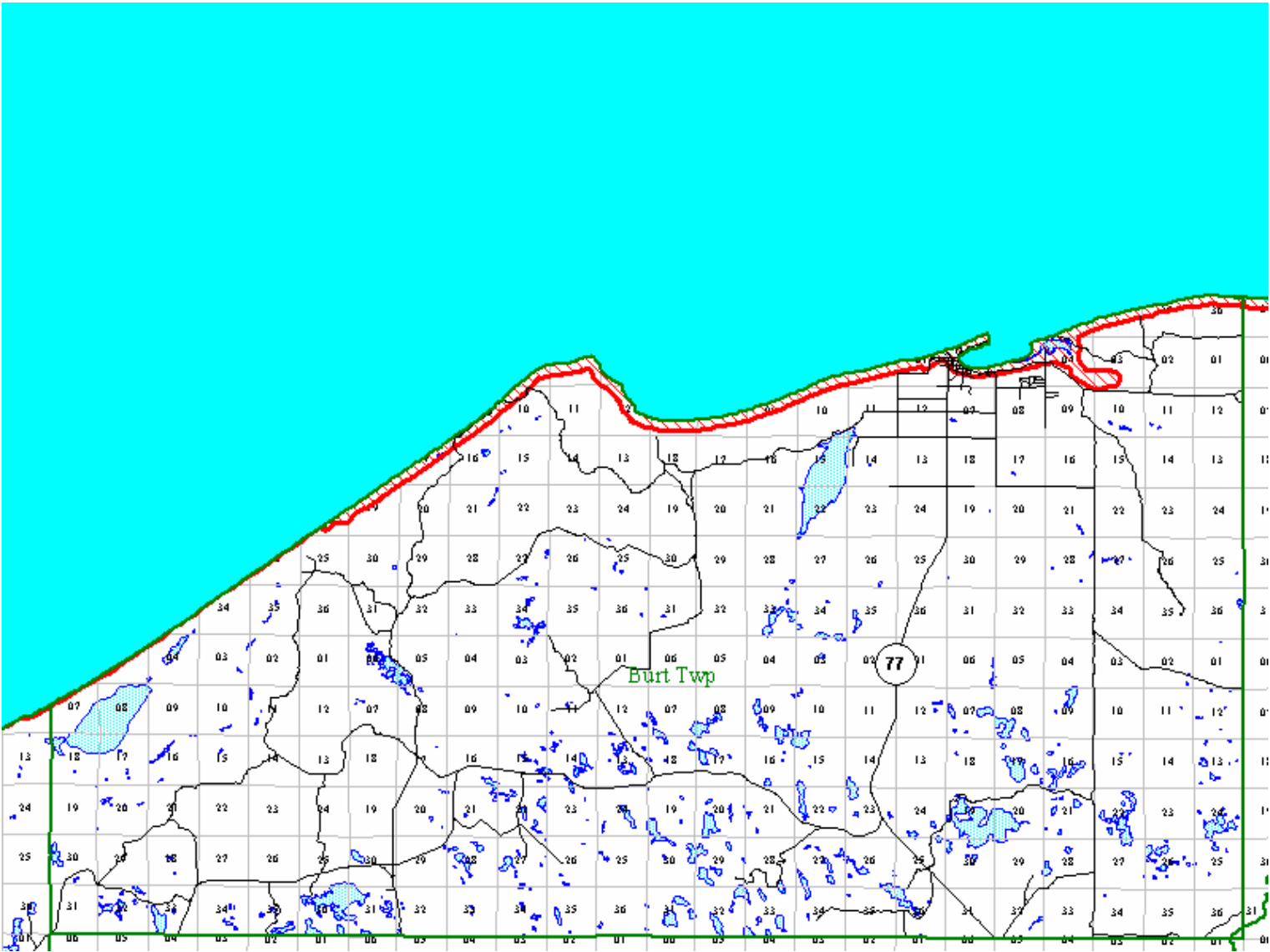
Alcona County
Harrisville Township, T26N R9E
Greenbush Township, T25N R9E

The heavy red line is the **Coastal Zone Management Boundary**
The red hatched area is the **Coastal Zone Management Area**



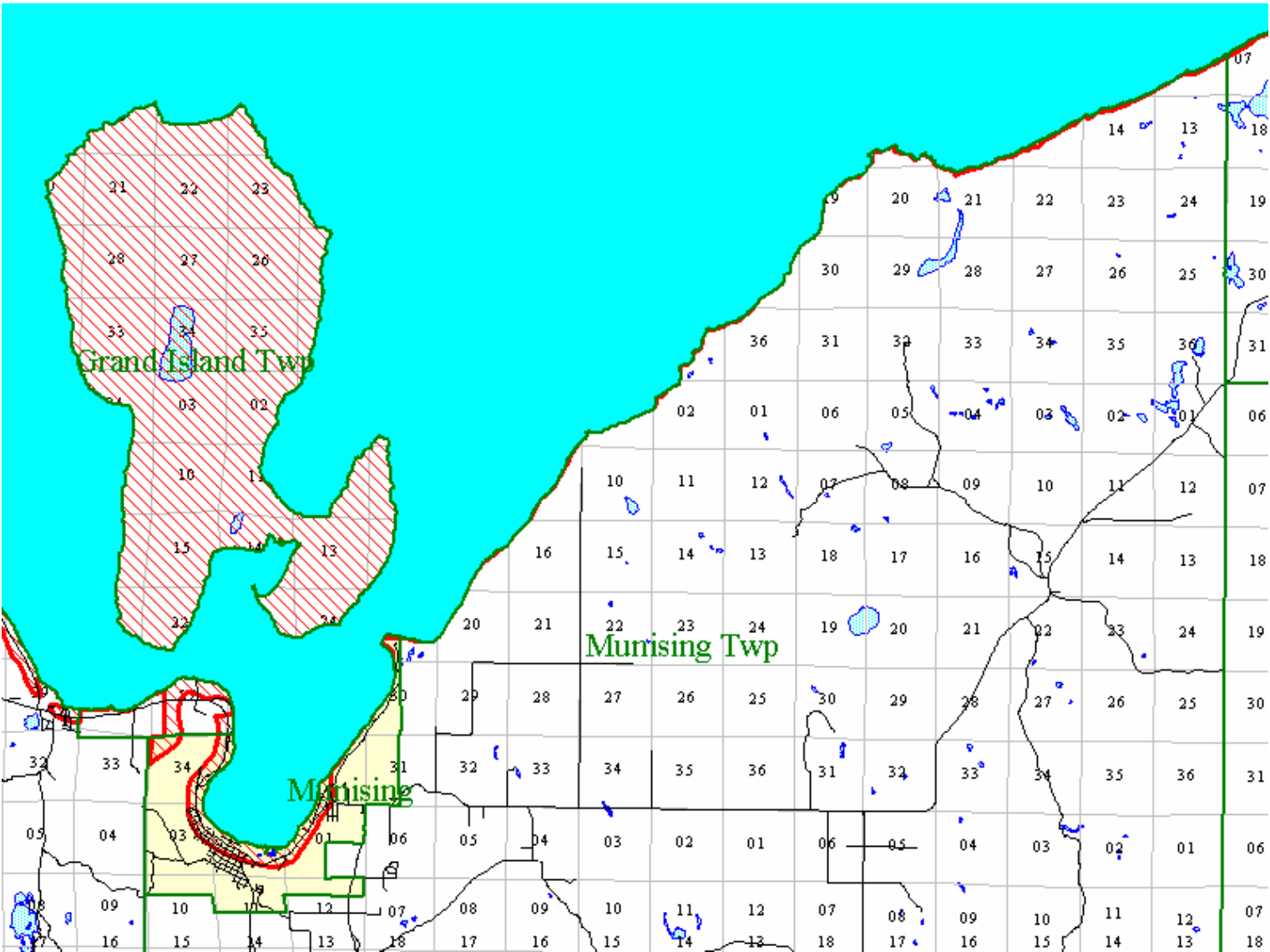
Alger County
Burt Township, T48N R16W, T49N R13W, T49N R14W, T49N R15W, T49N R16W
and T50 R13W

The heavy red line is the **Coastal Zone Management Boundary**
The red hatched area is the **Coastal Zone Management Area**



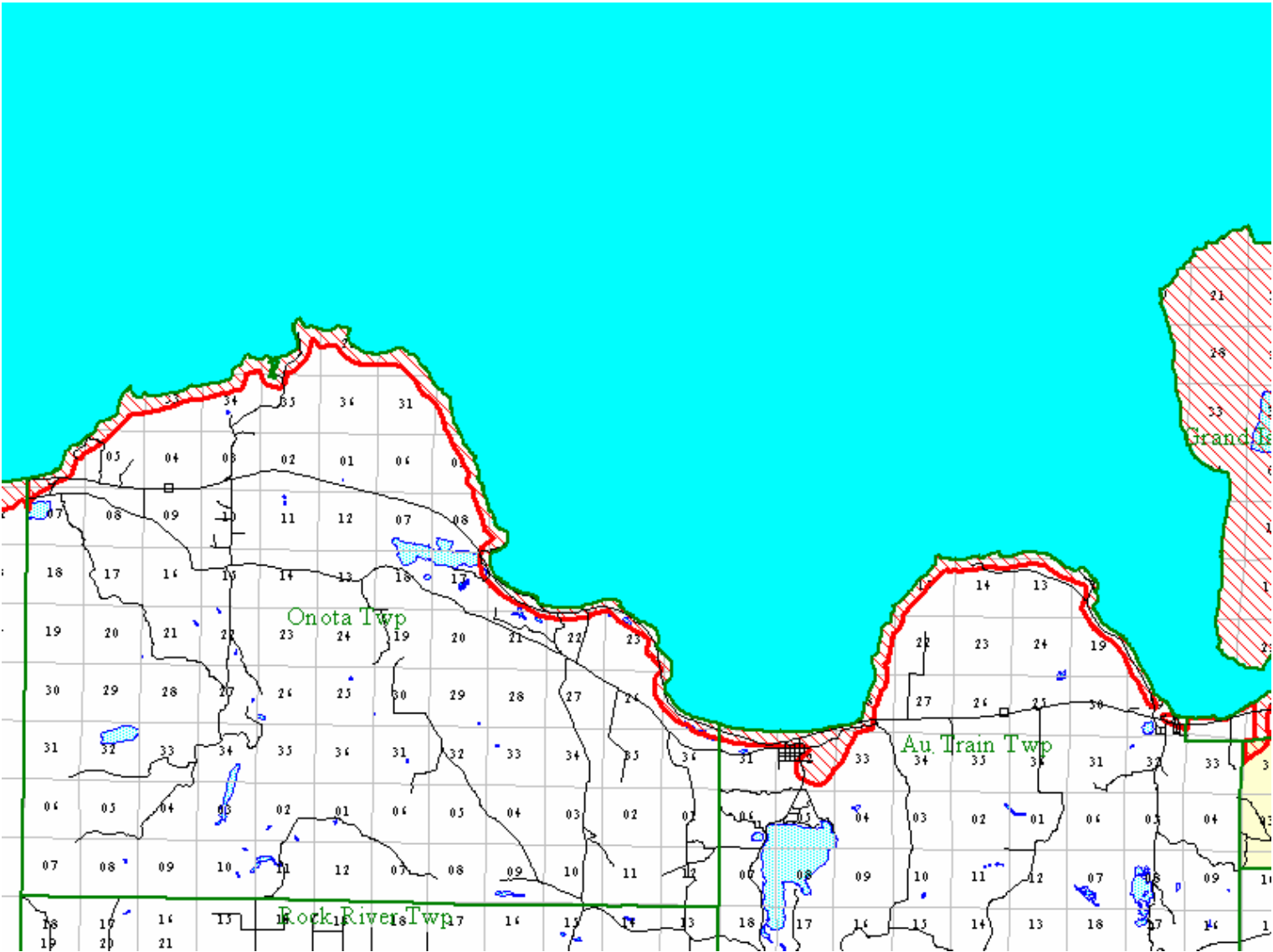
Alger County
Grand Island Township, T47N R18W, T47N R19W, T48N R17W and T48N R19W
Munising Township, T47N R18W, T47N R19W and T48N R18W
Munising, T47N R18W, T47N R19W and T46N R19W

The heavy red line is the **Coastal Zone Management Boundary**
The red hatched area is the **Coastal Zone Management Area**



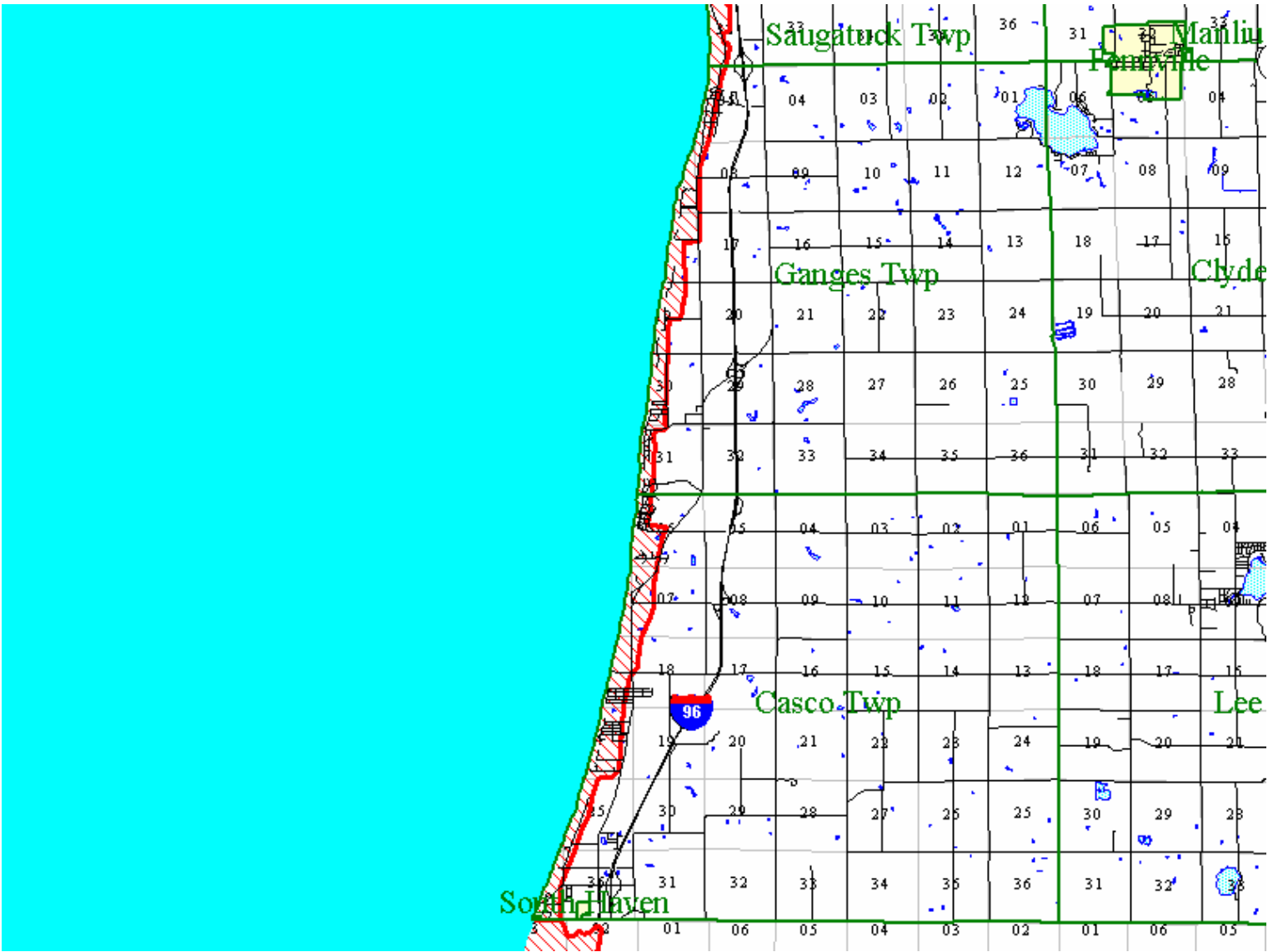
Alger County
Onota Township, T47N R21W, T47N R22W, T48N R21W and T48N R22W
Au Train Township, T47N R20W and T47N R19W

The heavy red line is the **Coastal Zone Management Boundary**
The red hatched area is the **Coastal Zone Management Area**



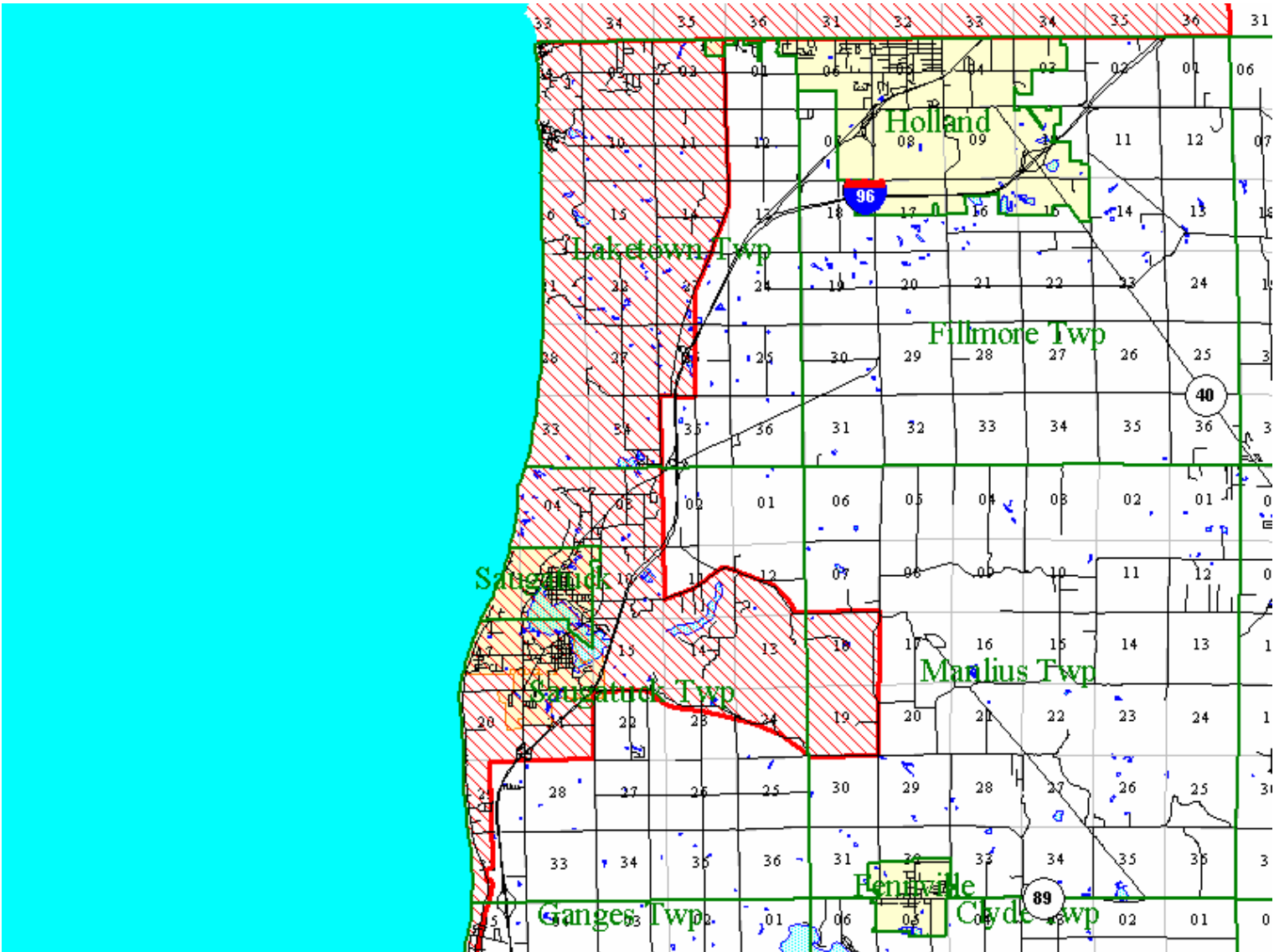
Allegan County
Ganges Township, T2N R16W
Casco Township, T1N R16W and T1S R17W

The heavy red line is the **Coastal Zone Management Boundary**
The red hatched area is the **Coastal Zone Management Area**



Allegan County
Laketown Township, T4N R16W
South Haven, T3N R 16W
Saugatuck Township, T3N R16W
Manlius Township T3N R15W

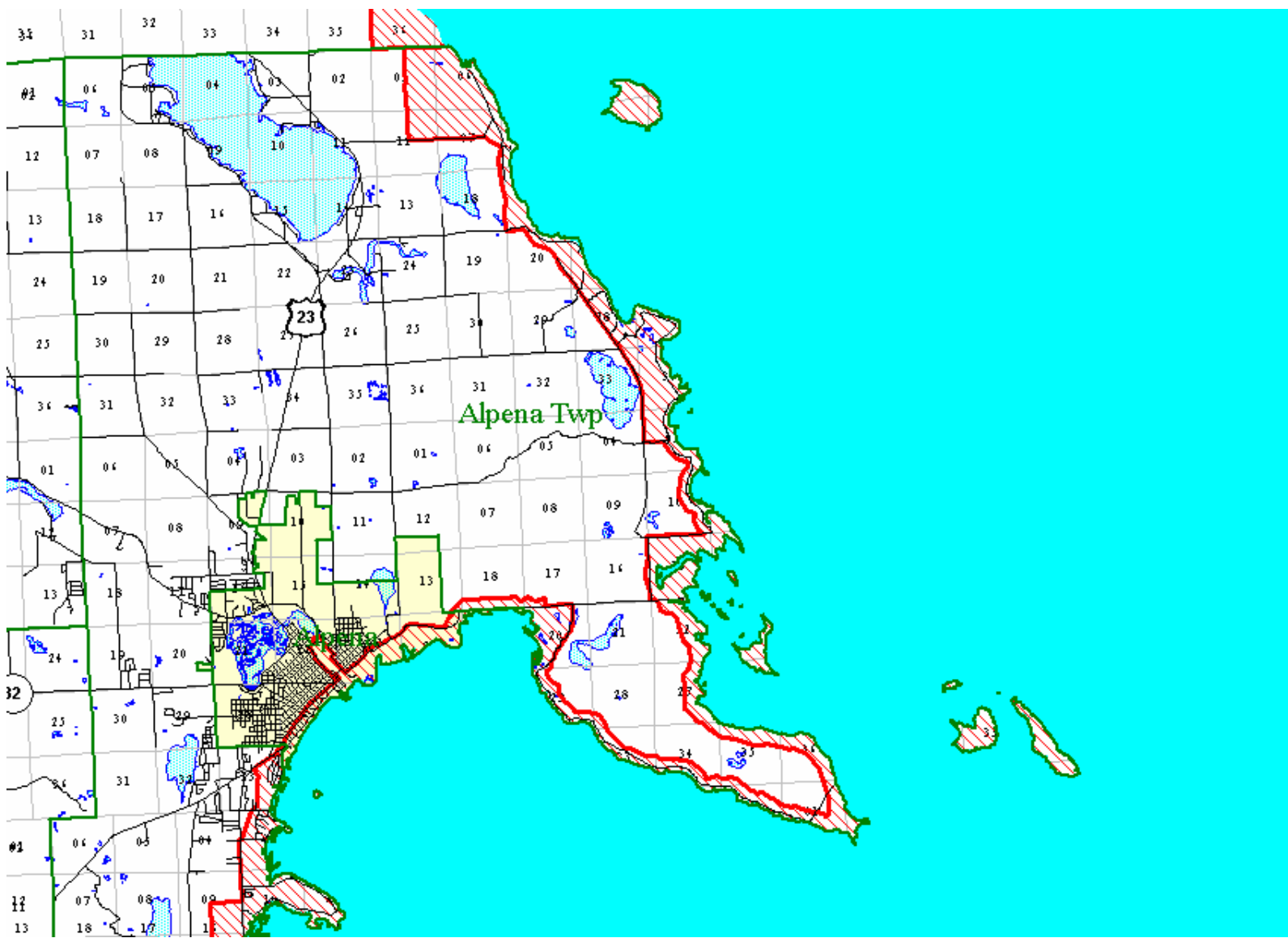
The heavy red line is the **Coastal Zone Management Boundary**
The red hatched area is the **Coastal Zone Management Area**



Alpena County

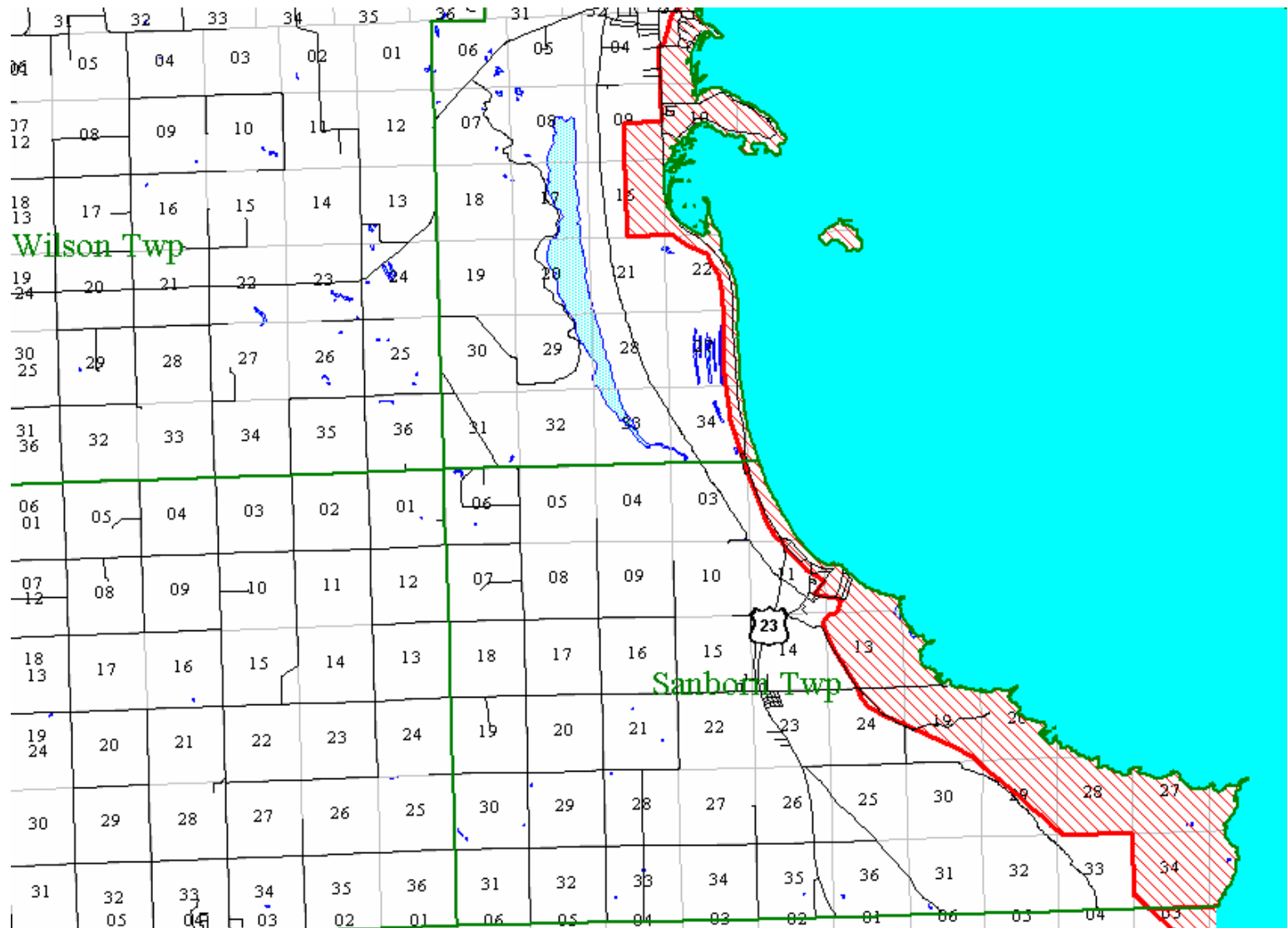
**Alpena Township, T32N R8E, T32N R9E, T31N R9E, T31N R10E, T31N R8E and T30N R9E
City of Alpena, T31N R8E**

The heavy red line is the **Coastal Zone Management Boundary**
The red hatched area is the **Coastal Zone Management Area**



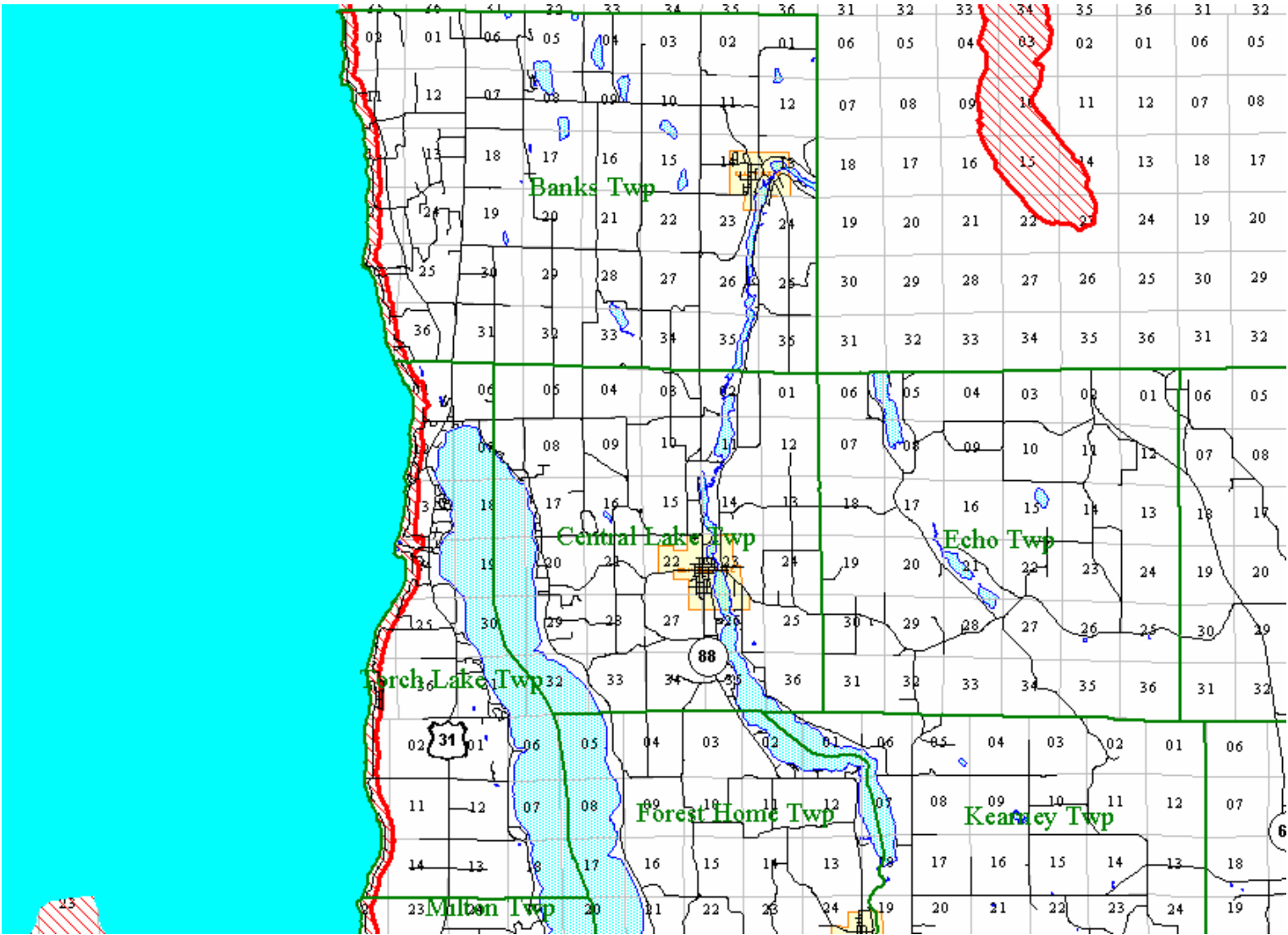
Alpena County
Alpena Township, T30N R8E
Sanborn Township, T29N R8E and T29 R9E

The heavy red line is the **Coastal Zone Management Boundary**
The red hatched area is the **Coastal Zone Management Area**



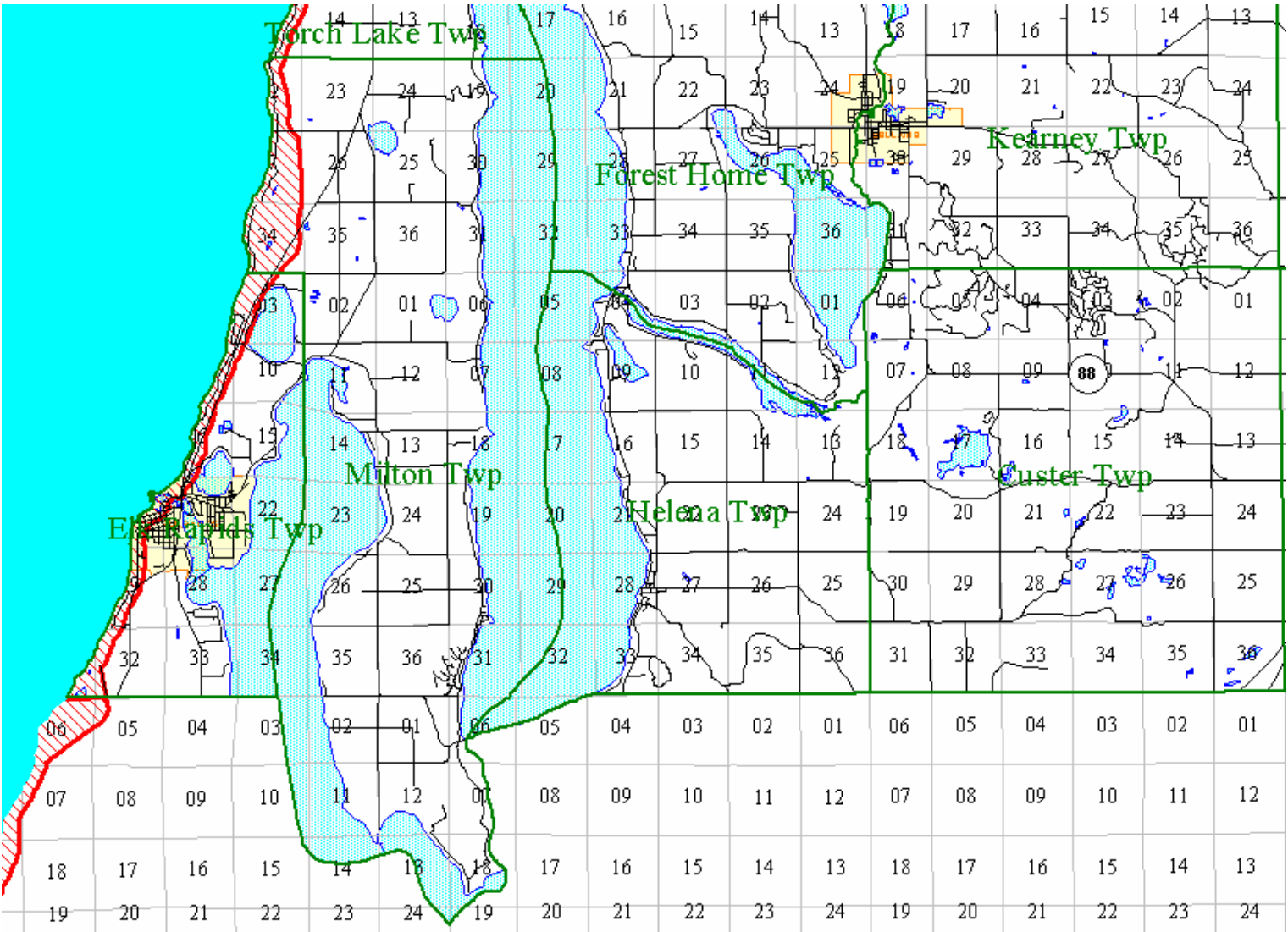
Antrim County
Banks Township, T33N R9W
Torch Lake Township, T31N R9W and T30 R9W

The heavy red line is the **Coastal Zone Management Boundary**
The red hatched area is the **Coastal Zone Management Area**



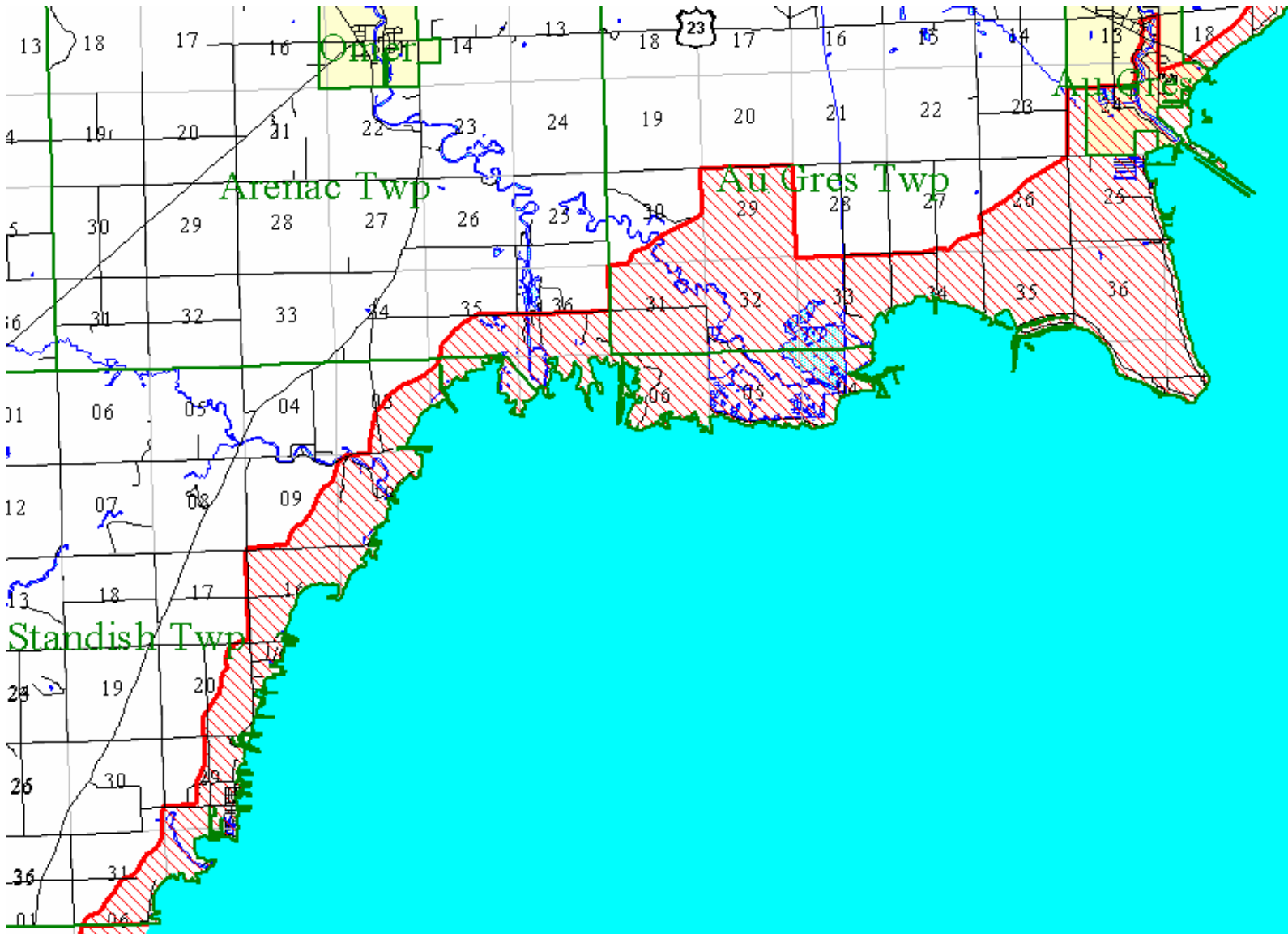
Antrim County
Milton Township, T30N R9W
Elk Rapids Township, T29N R9W, and T30N R9W

The heavy red line is the **Coastal Zone Management Boundary**
The red hatched area is the **Coastal Zone Management Area**



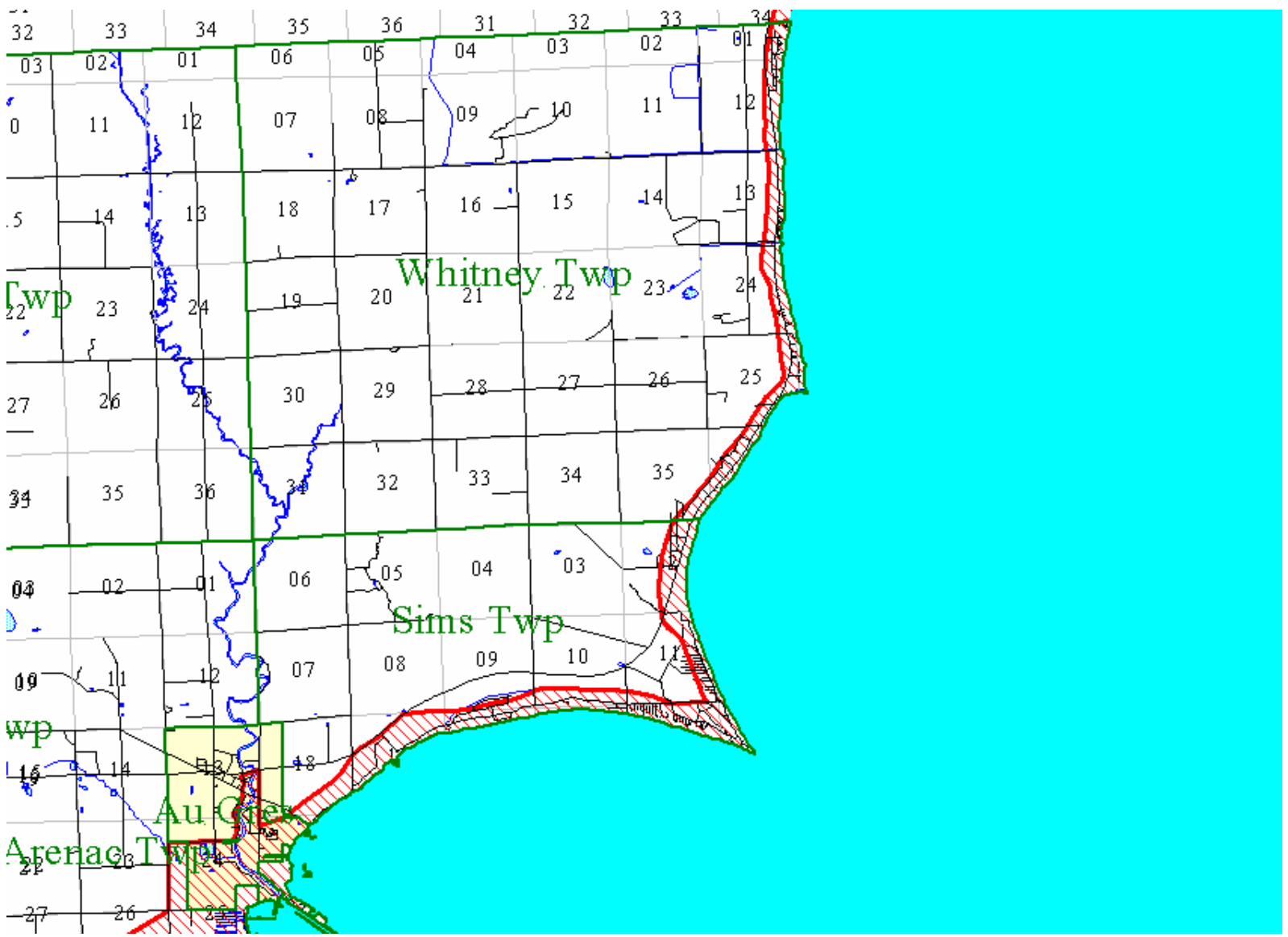
Arenac County
Standish Township, T18N R5E
Arenac Township, T19N R5E, T18N R5E and T18N R6E
Au Gres Township, T19N R6E, T18N R6E and T18N R7E

The heavy red line is the **Coastal Zone Management Boundary**
The red hatched area is the **Coastal Zone Management Area**



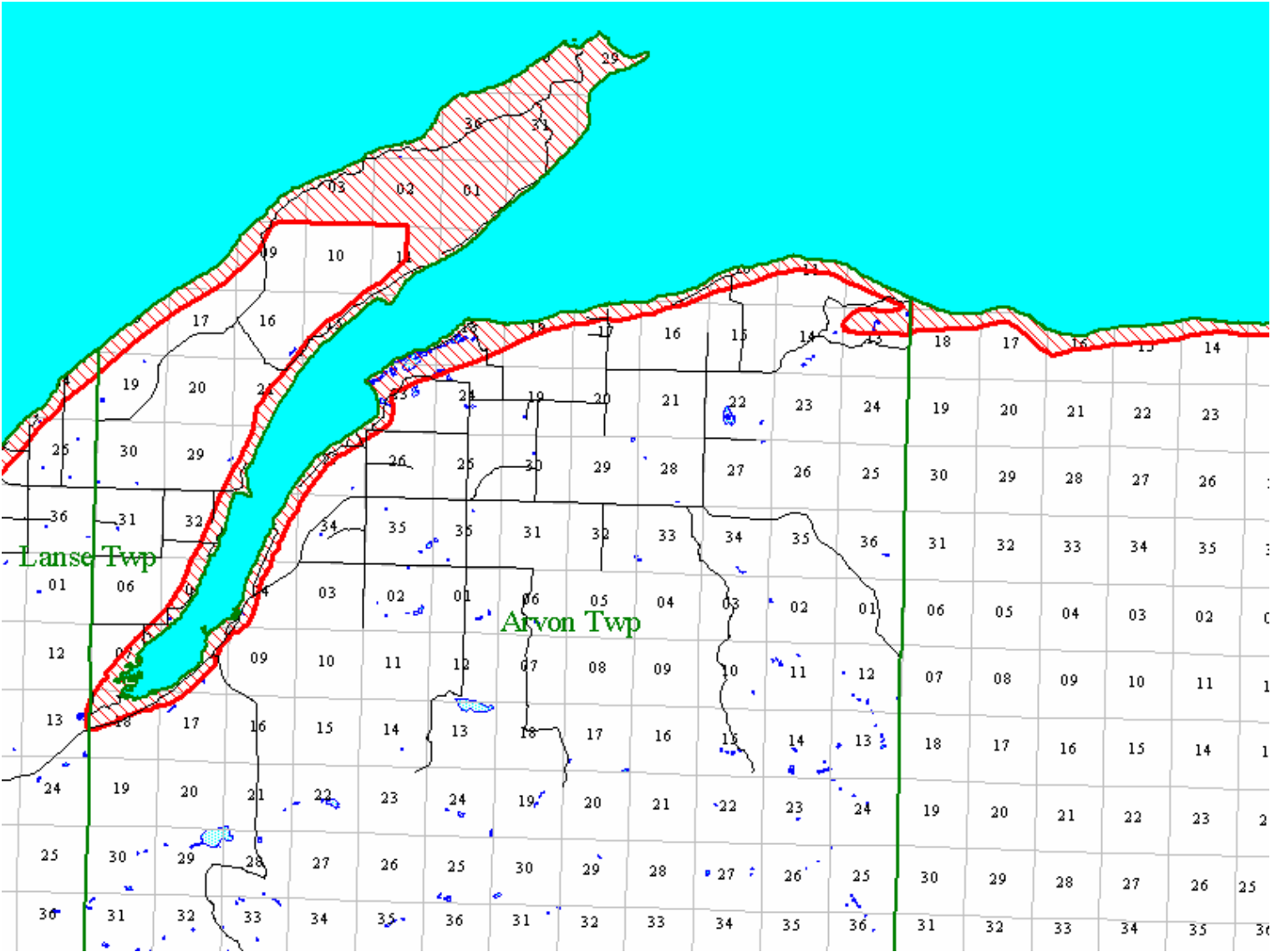
Arenac County
Whitney Township, T20N R7E and T20N R8E
Sims Township, T19N R7E
Au Gres Township, T19N R6E and T19N R7E

The heavy red line is the **Coastal Zone Management Boundary**
The red hatched area is the **Coastal Zone Management Area**



Baraga County
Arvon Township, T51N R31W, T52 R30W, T52N R31W, T53N R30W and T53N R31W

The heavy red line is the **Coastal Zone Management Boundary**
The red hatched area is the **Coastal Zone Management Area**



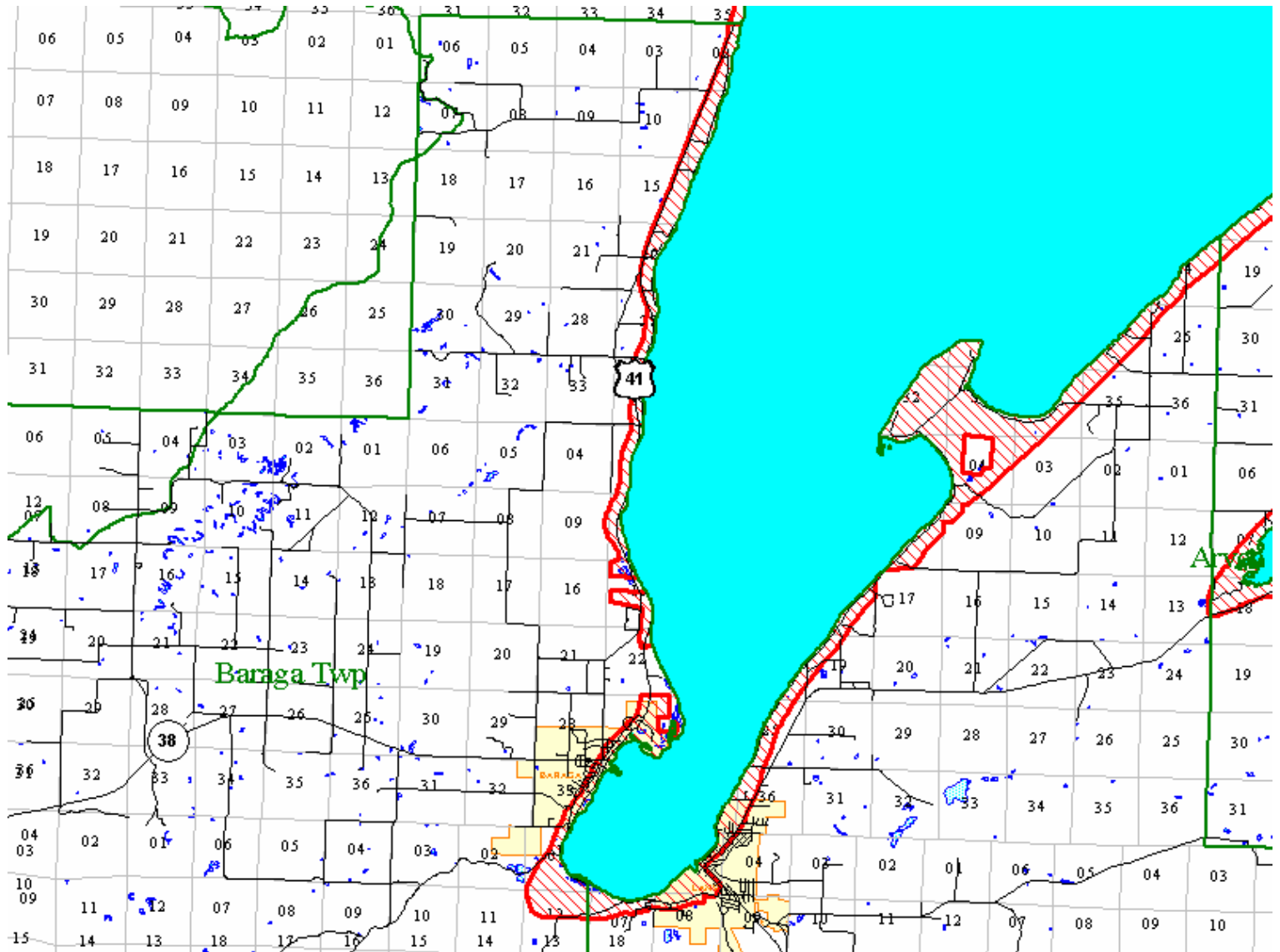
Baraga County

Baraga Township, T52N R33W, T51N R33W and T50 R34W

L'Anse Township, T50N R33W, T51N R33W, T51N R32W and T52N R32W

The heavy red line is the **Coastal Zone Management Boundary**

The red hatched area is the **Coastal Zone Management Area**



Bay County

Bangor Township, T15N R5E and T14N R5E

Hampton Township, T14N R5E, T15N R5E and T14N R6E

Essexville, T14N R5E

Bay City, T14N R5E

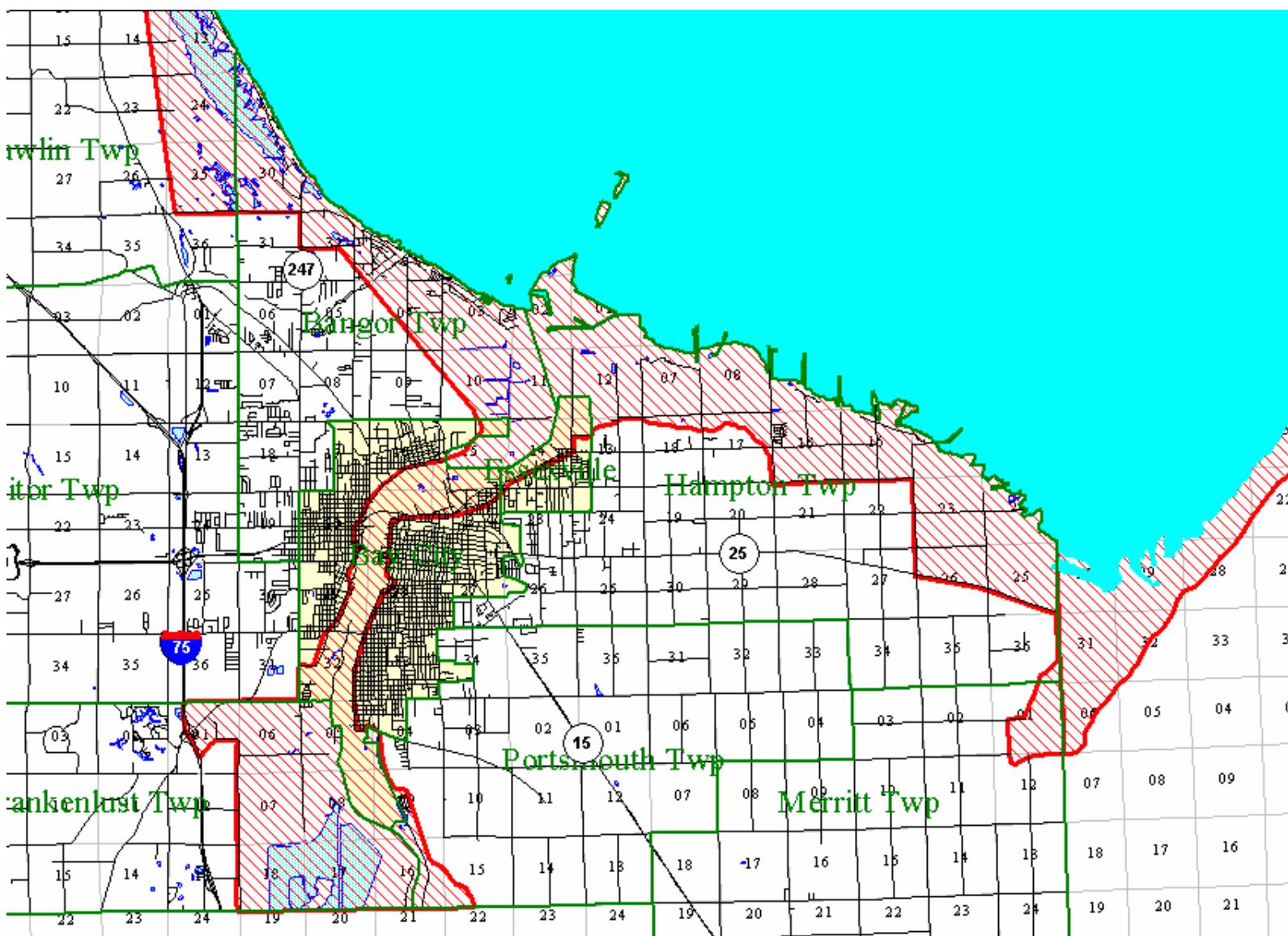
Frankenlust Township, T13N R4E and T13N R5E

Merritt Township, T13N R6E

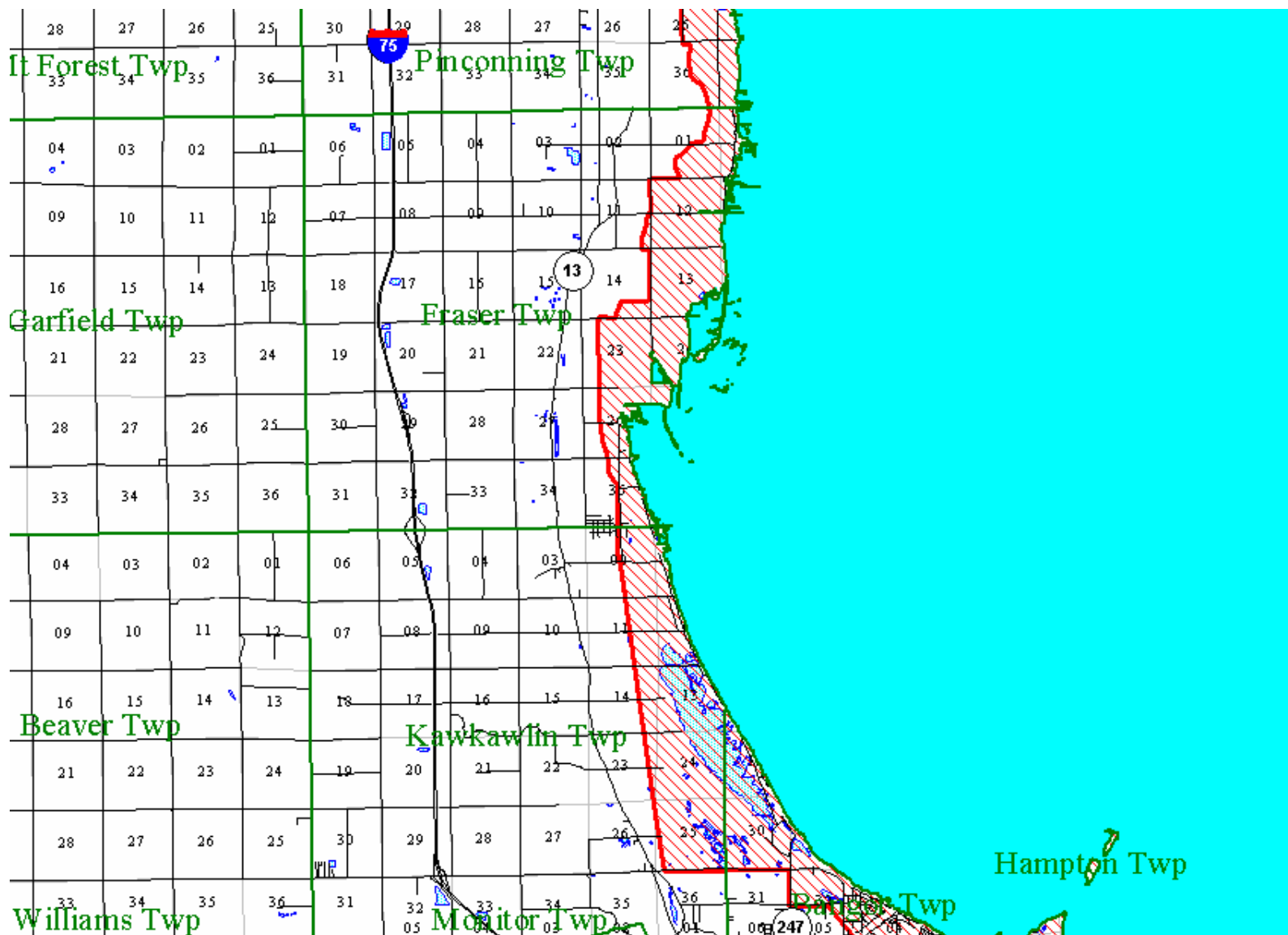
Portsmouth Township, T13N R5 E

The heavy red line is the **Coastal Zone Management Boundary**

The red hatched area is the **Coastal Zone Management Area**

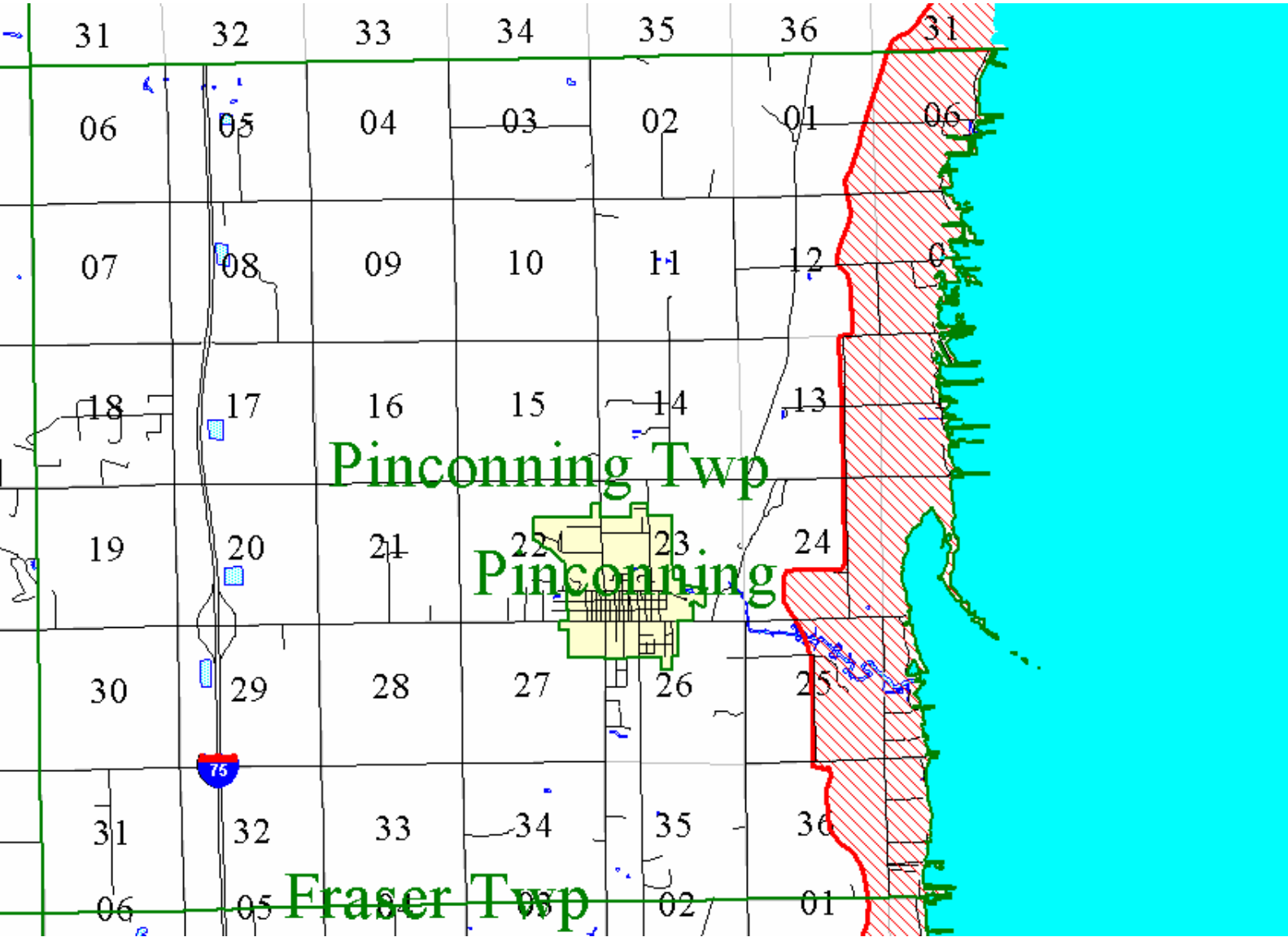


The heavy red line is the **Coastal Zone Management Boundary**
The red hatched area is the **Coastal Zone Management Area**



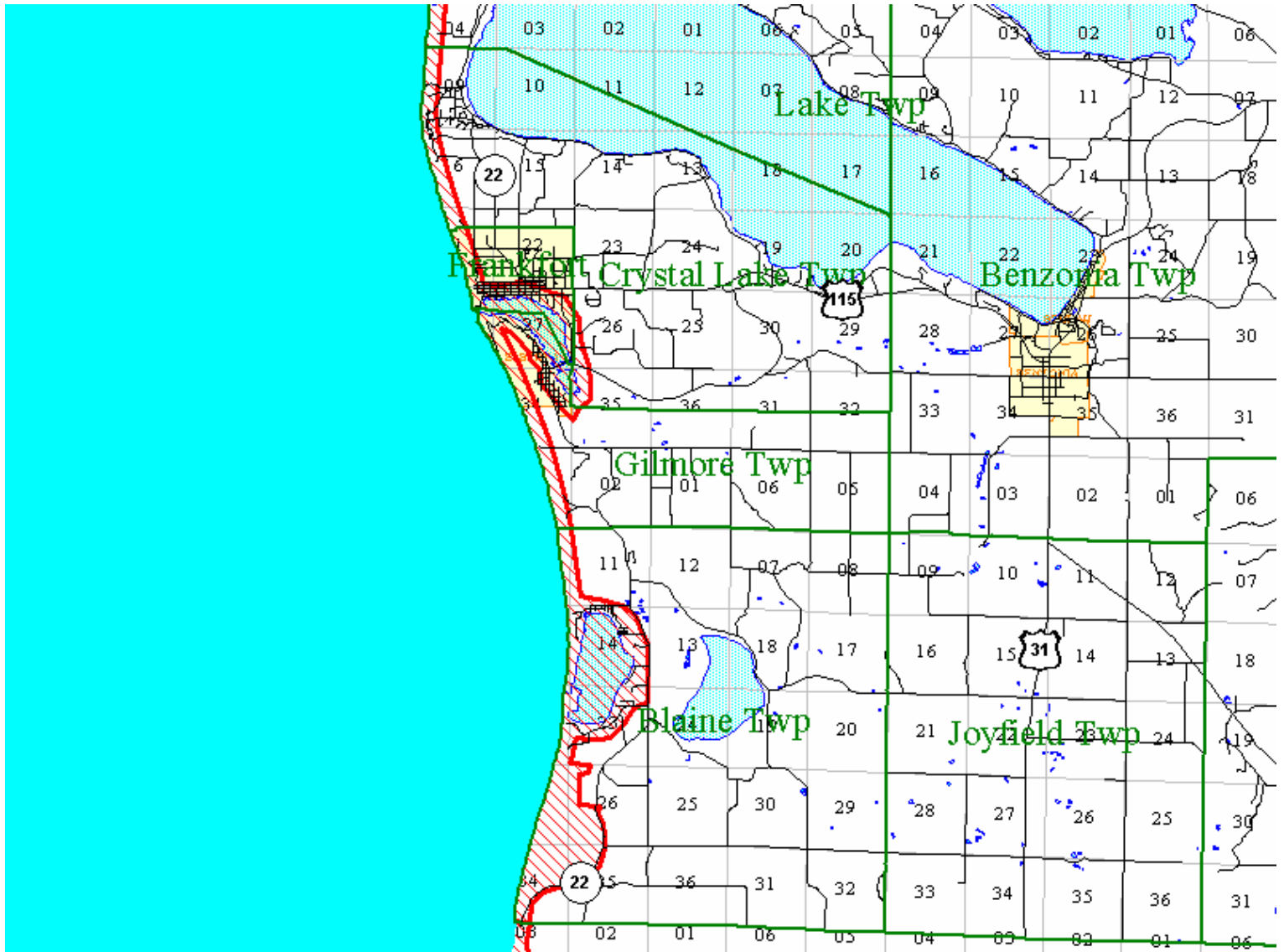
Bay County
Pinconning Township, T17N R4E and T17N R5E

The heavy red line is the **Coastal Zone Management Boundary**
The red hatched area is the **Coastal Zone Management Area**



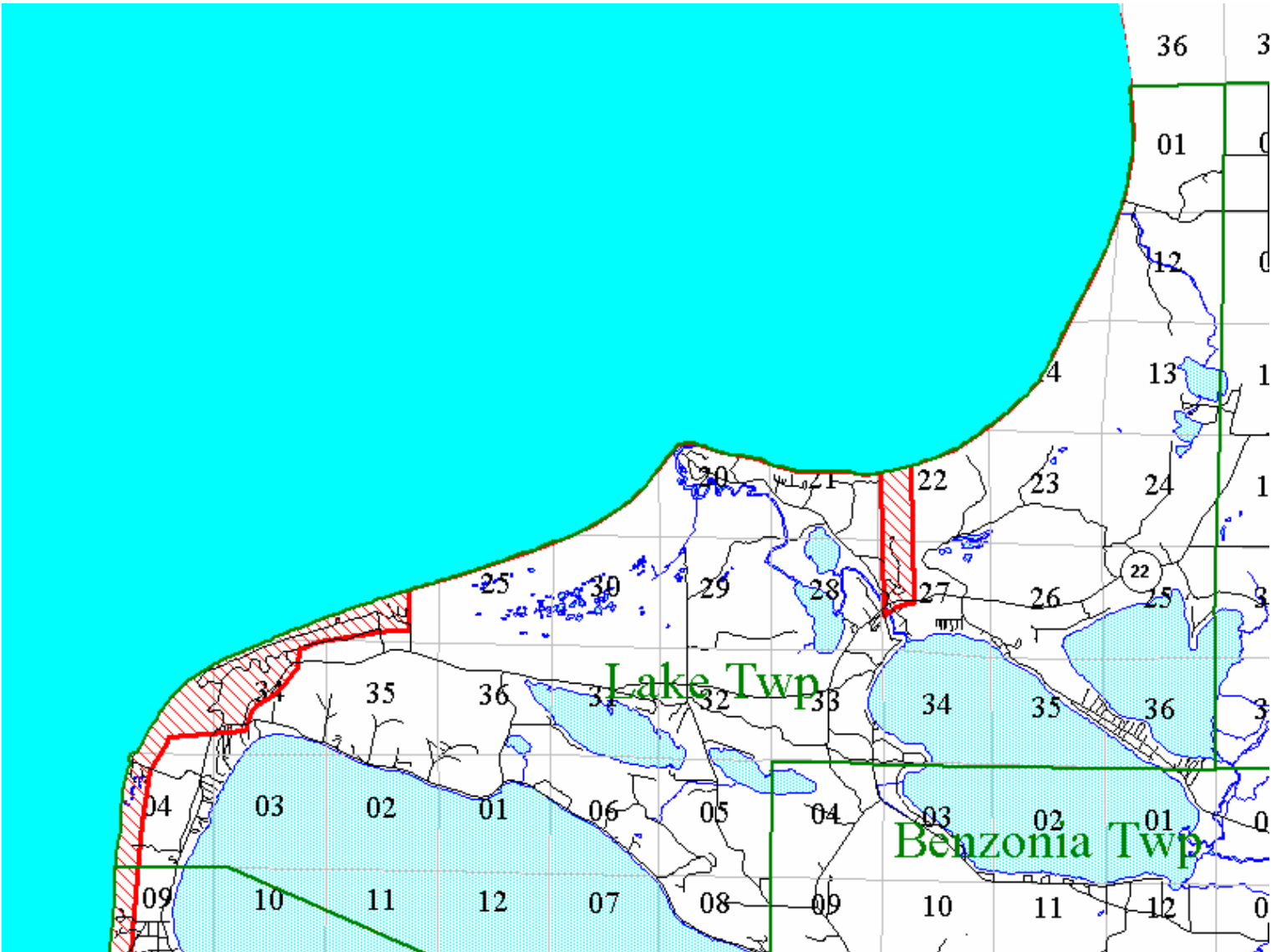
Benzie County
Crystal Lake Township, T26N R16W
Frankfort, T26N R16W
Gilmore Township, T26N R16W
Blaine Township, T25N R16W

The heavy red line is the **Coastal Zone Management Boundary**
The red hatched area is the **Coastal Zone Management Area**



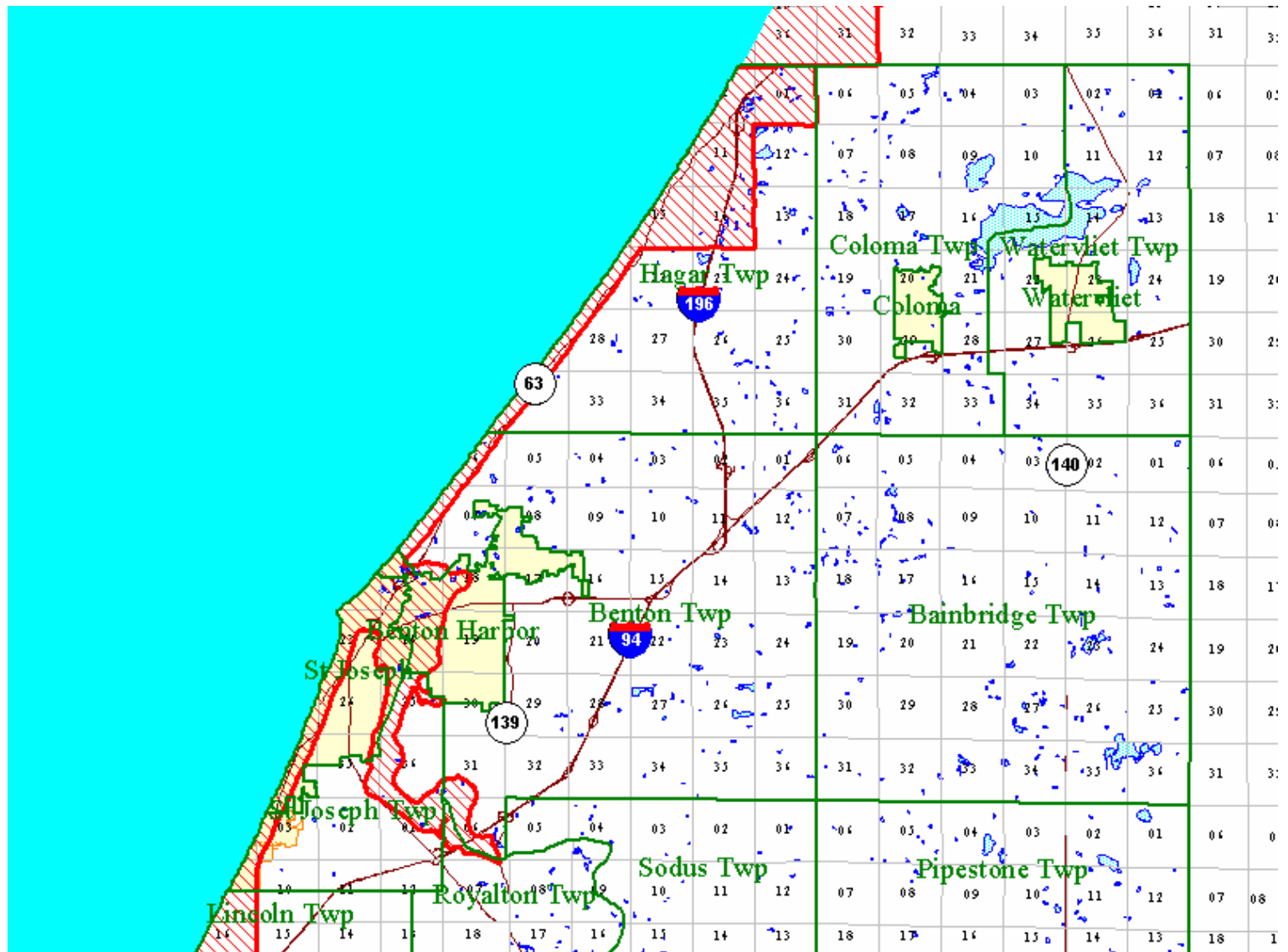
Benzie County
Lake Township, T27N R15W and T27N R16W

The heavy red line is the **Coastal Zone Management Boundary**
The red hatched area is the **Coastal Zone Management Area**



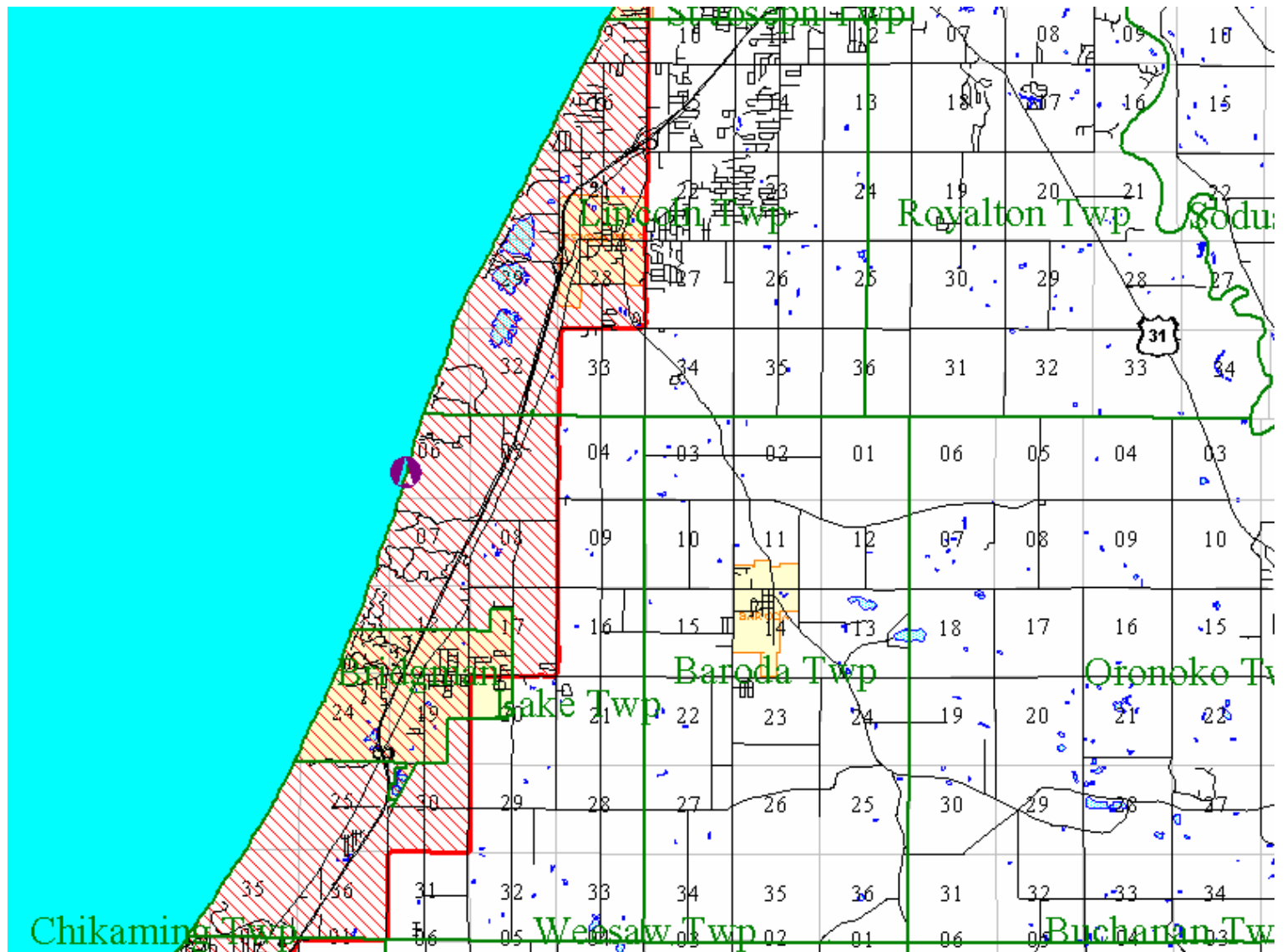
Berrien County
 Hagar Township, T3S R18W
 Benton Township, T4S R18W, T4S R19W and T5S R18W
 St. Joseph Township, T4S R19W, T5S R18W and T5S R19W
 Benton Harbor, T4S R19W and T4S R18W
 St. Joseph, T4S R19W

The heavy red line is the **Coastal Zone Management Boundary**
 The red hatched area is the **Coastal Zone Management Area**



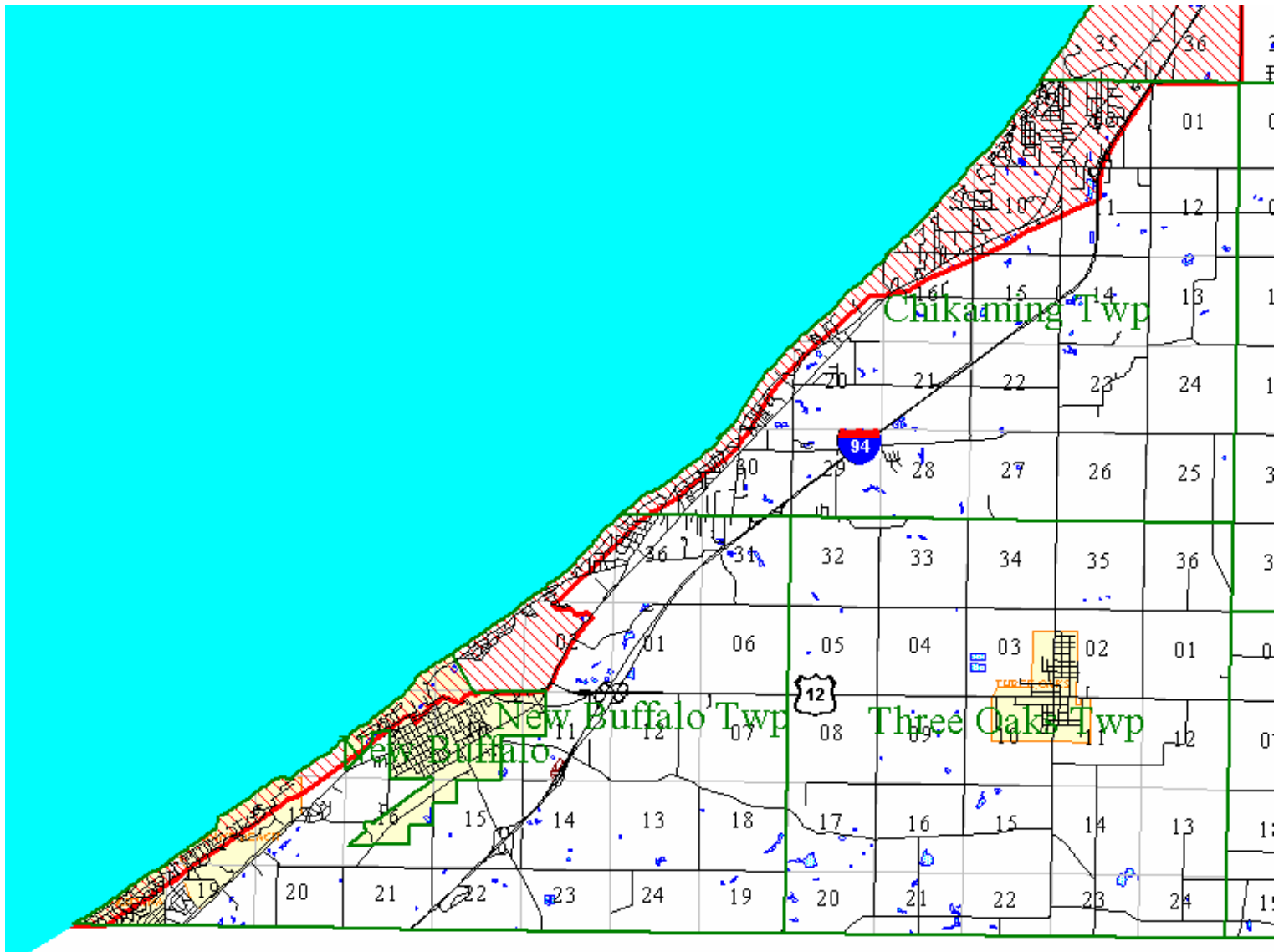
Berrien County
Lincoln Township, T5S R19W
Lake Township, T6S R19W and T6S R20W
Bridgman, T6S R19W and T6S R20W

The heavy red line is the **Coastal Zone Management Boundary**
The red hatched area is the **Coastal Zone Management Area**



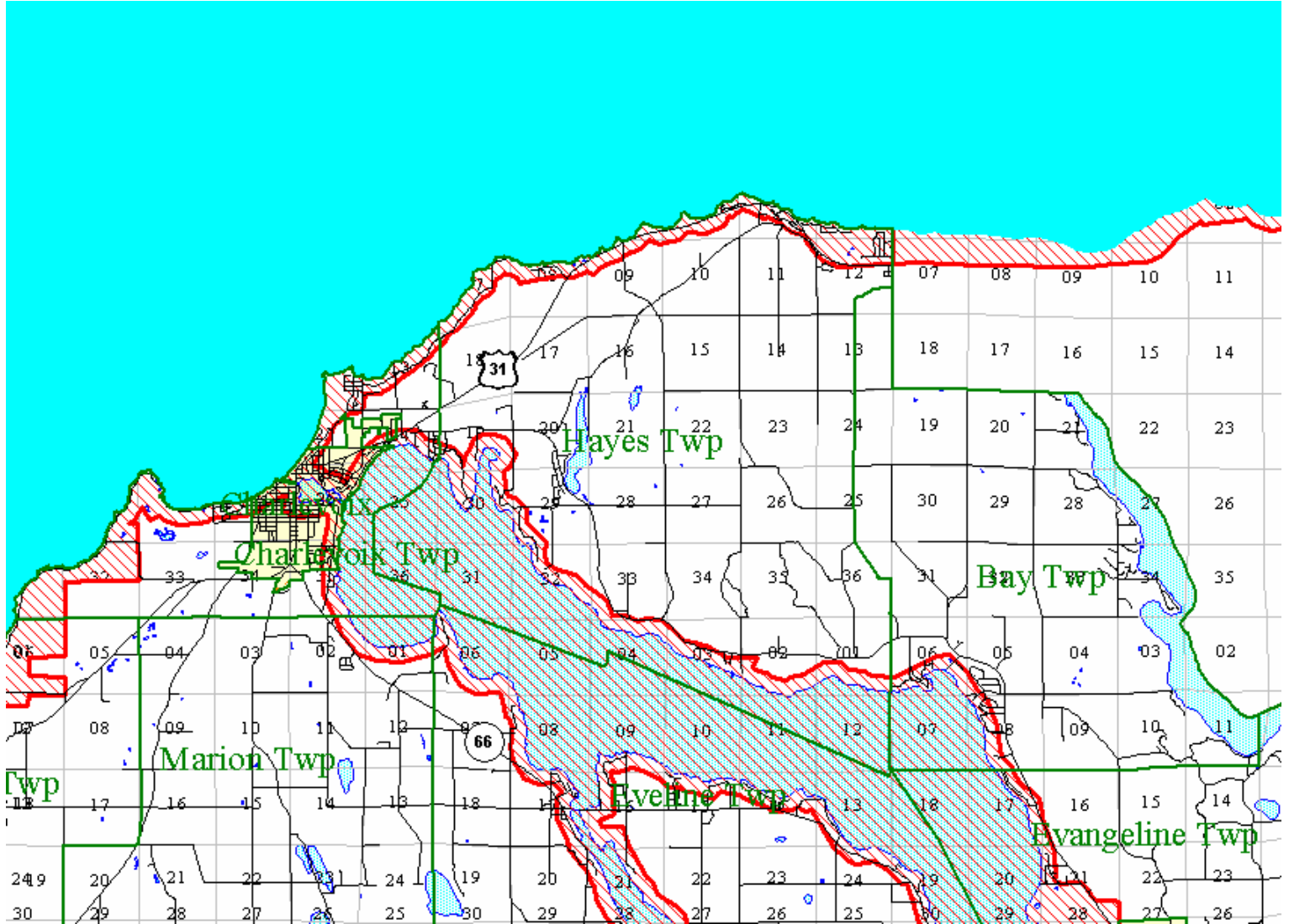
Berrien County
New Buffalo, T8S R21W
New Buffalo, Township, T7S R21W, T8S R21W and T8S R22W
Chickaming Township, T7S R20W, and T7S R21W

The heavy red line is the **Coastal Zone Management Boundary**
The red hatched area is the **Coastal Zone Management Area**



Charlevoix County
Bay Township, T33N R6W
Charlevoix Township, T34N R8W
Hayes Township, T34N R7W, T34N R8W, and T33 R7W

The heavy red line is the **Coastal Zone Management Boundary**
The red hatched area is the **Coastal Zone Management Area**

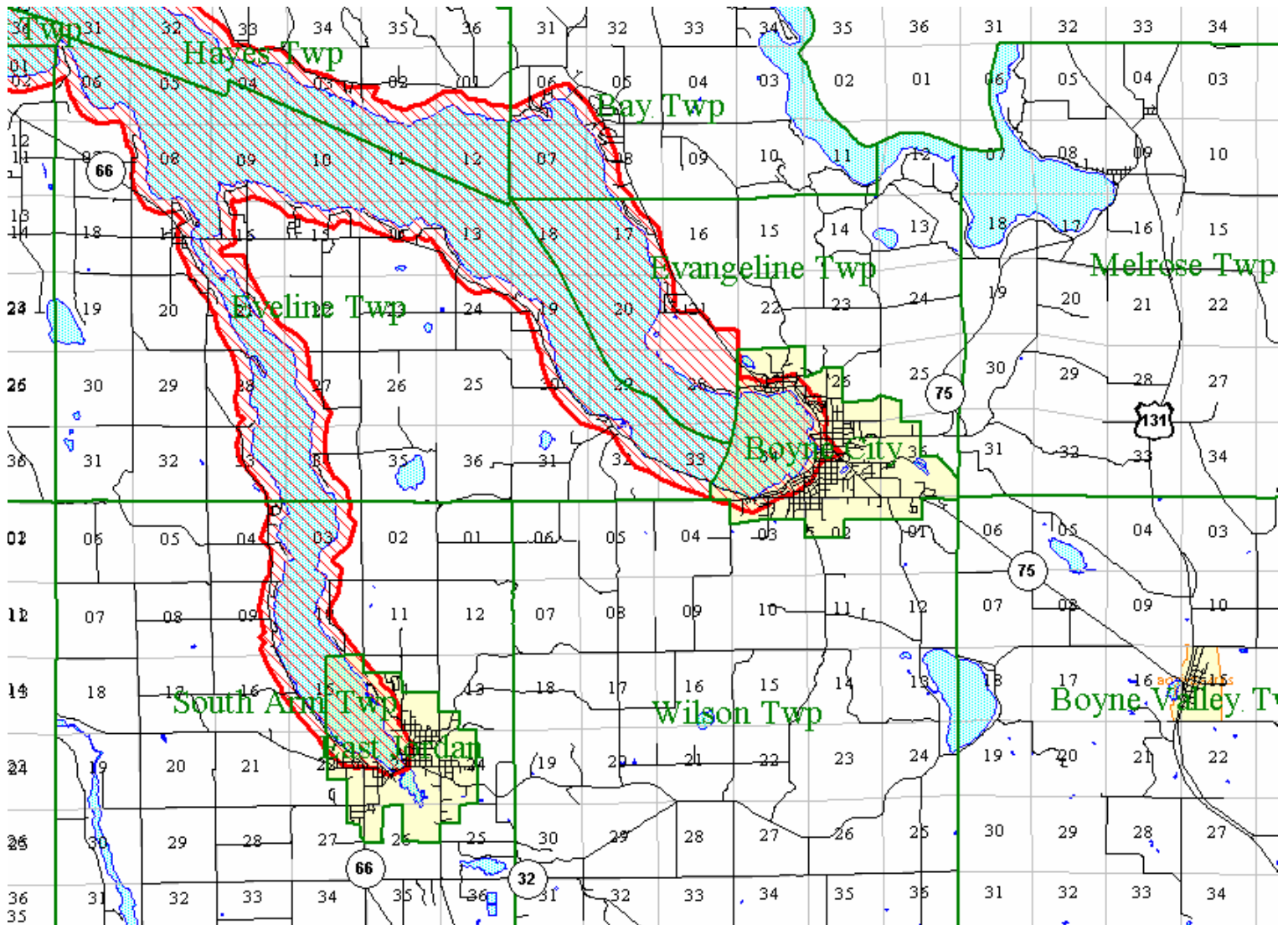


Beaver Island Group, T37N R10W, T37N R11W, T38N R10W, T38N R11W, T38N R12W, T39N R9W, T39N R10W, T39N R11W, T40N R8W, T40N R9W, T40N R10W and T40N R11W

The map displays the geographical layout of St. James and Orleans Townships. St. James Township is located to the north, and Orleans Township is to the south. The map is divided into a grid of sections, each numbered. The map is titled "St. James and Orleans Townships" and includes a scale bar indicating distances in kilometers and miles.

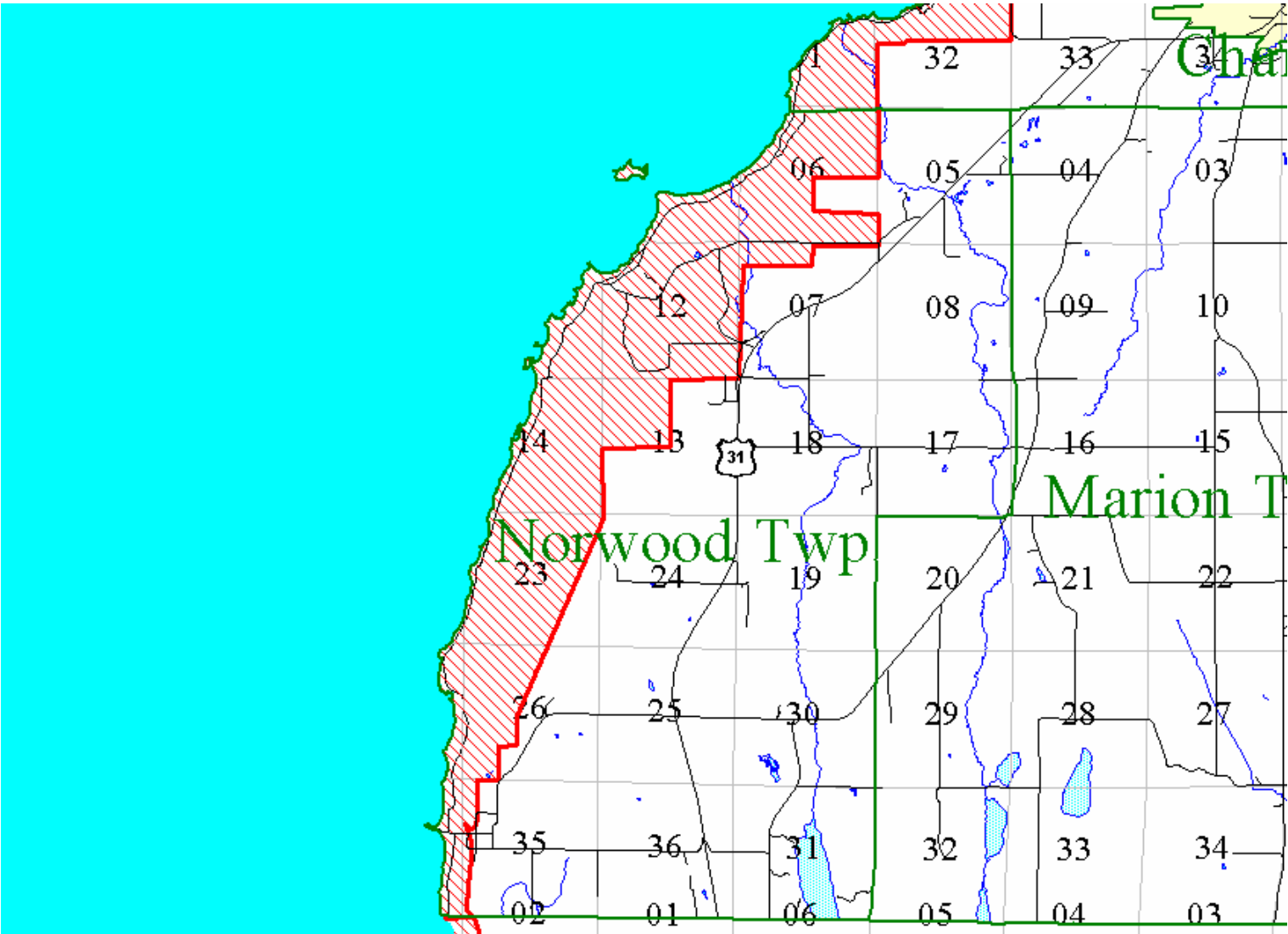
Charlevoix County
Eveline Township, T33N R7W and T33 R9W
South Arm Township, T32N R7W
East Jordan, T32N R7W
Evangeline Township, T33N R6W
Wilson Township, T32N R6W
Boyne City, T33N R6W and T32N R6W

The heavy red line is the **Coastal Zone Management Boundary**
The red hatched area is the **Coastal Zone Management Area**



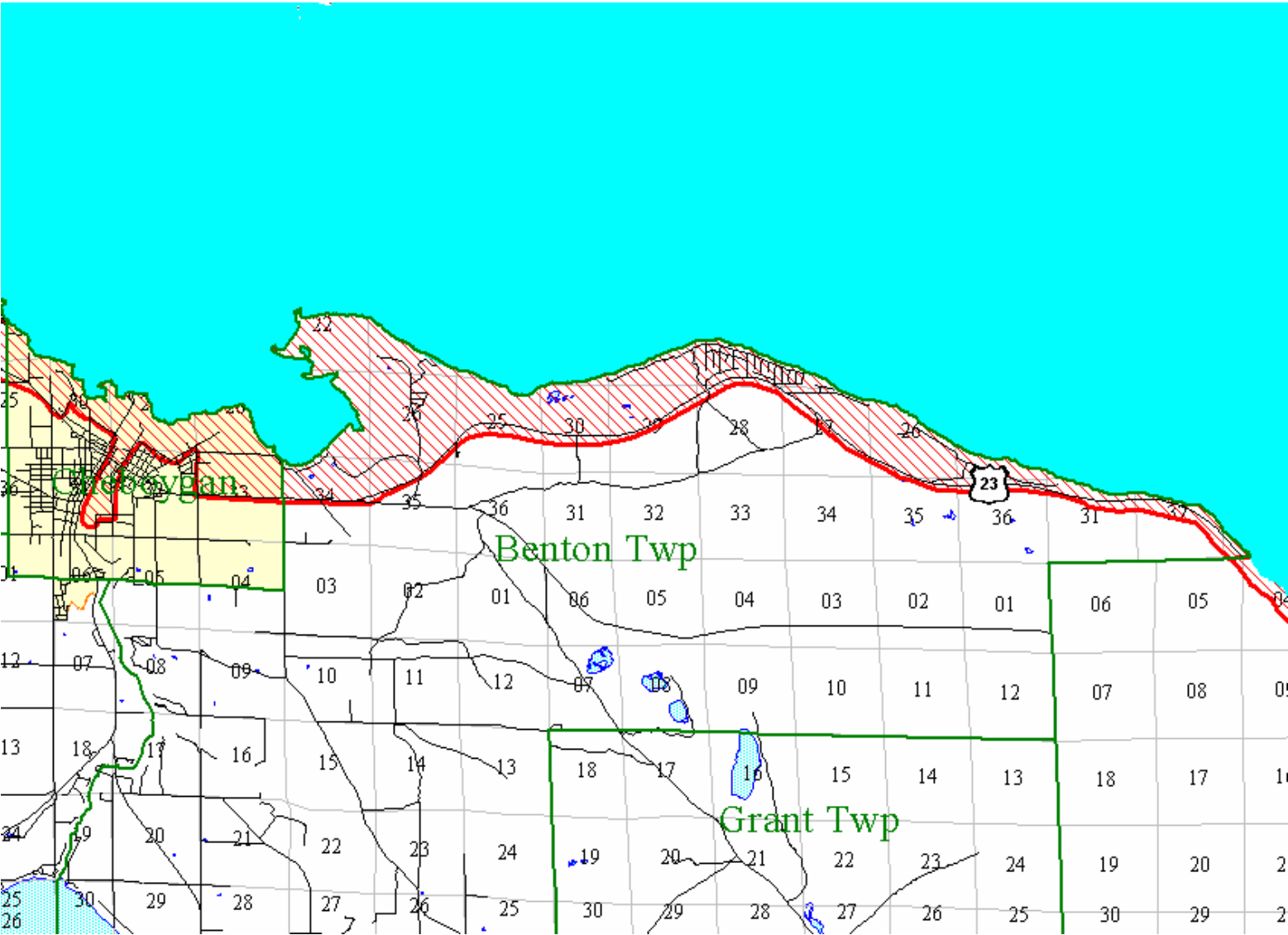
Charlevoix County
Norwood Township, T33N R8W and T33 R9W

The heavy red line is the **Coastal Zone Management Boundary**
The red hatched area is the **Coastal Zone Management Area**



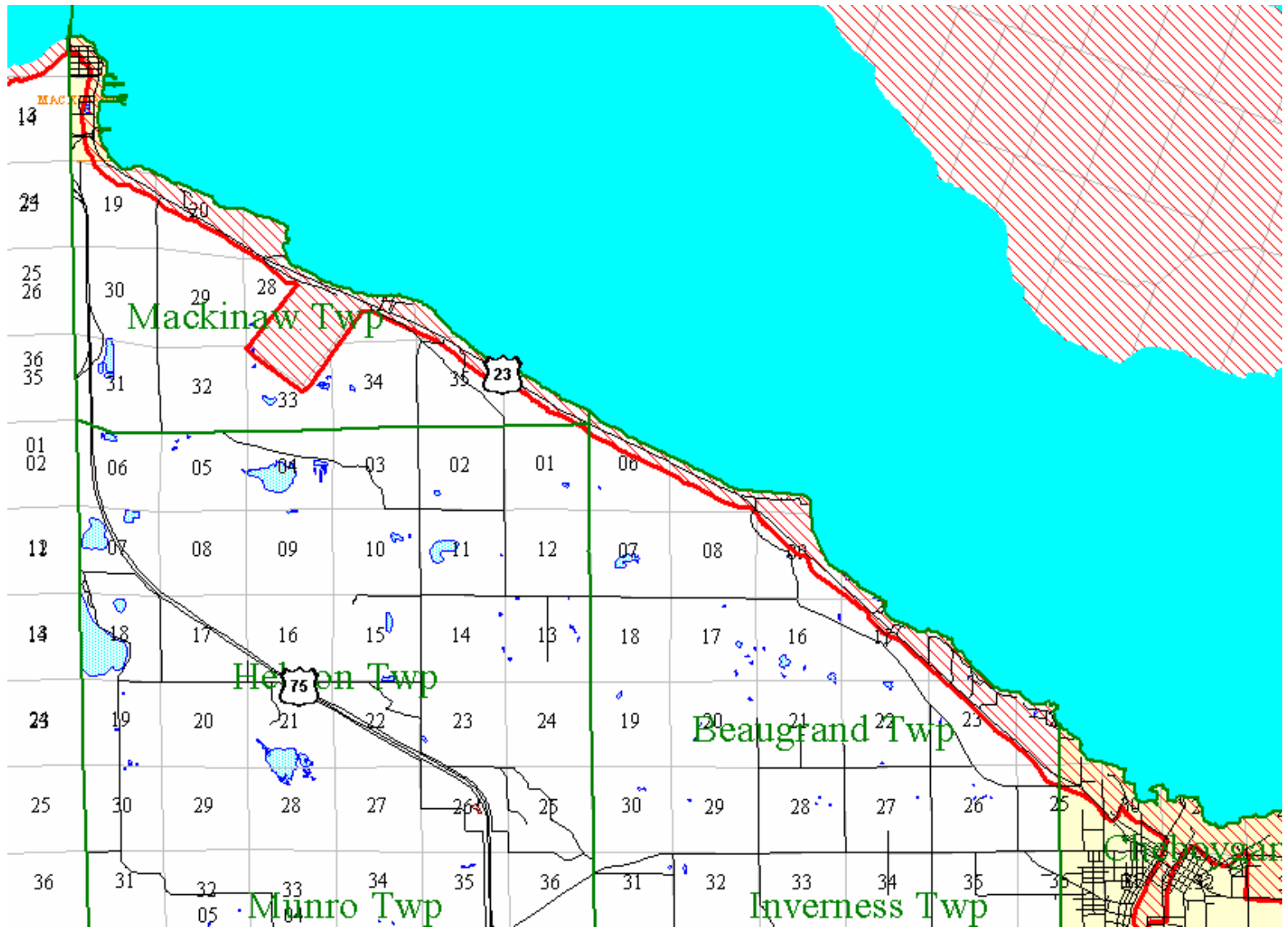
Cheboygan County
Benton Township, T38N R2E, T38 R1E and T38 R1W
City of Cheboygan, T38 R1W T38N R2W

The heavy red line is the **Coastal Zone Management Boundary**
The red hatched area is the **Coastal Zone Management Area**



Cheboygan County
Mackinaw Township, T39N R3W
Hebron Township, T38 R3W
Beaugrand Township, T38 R2W

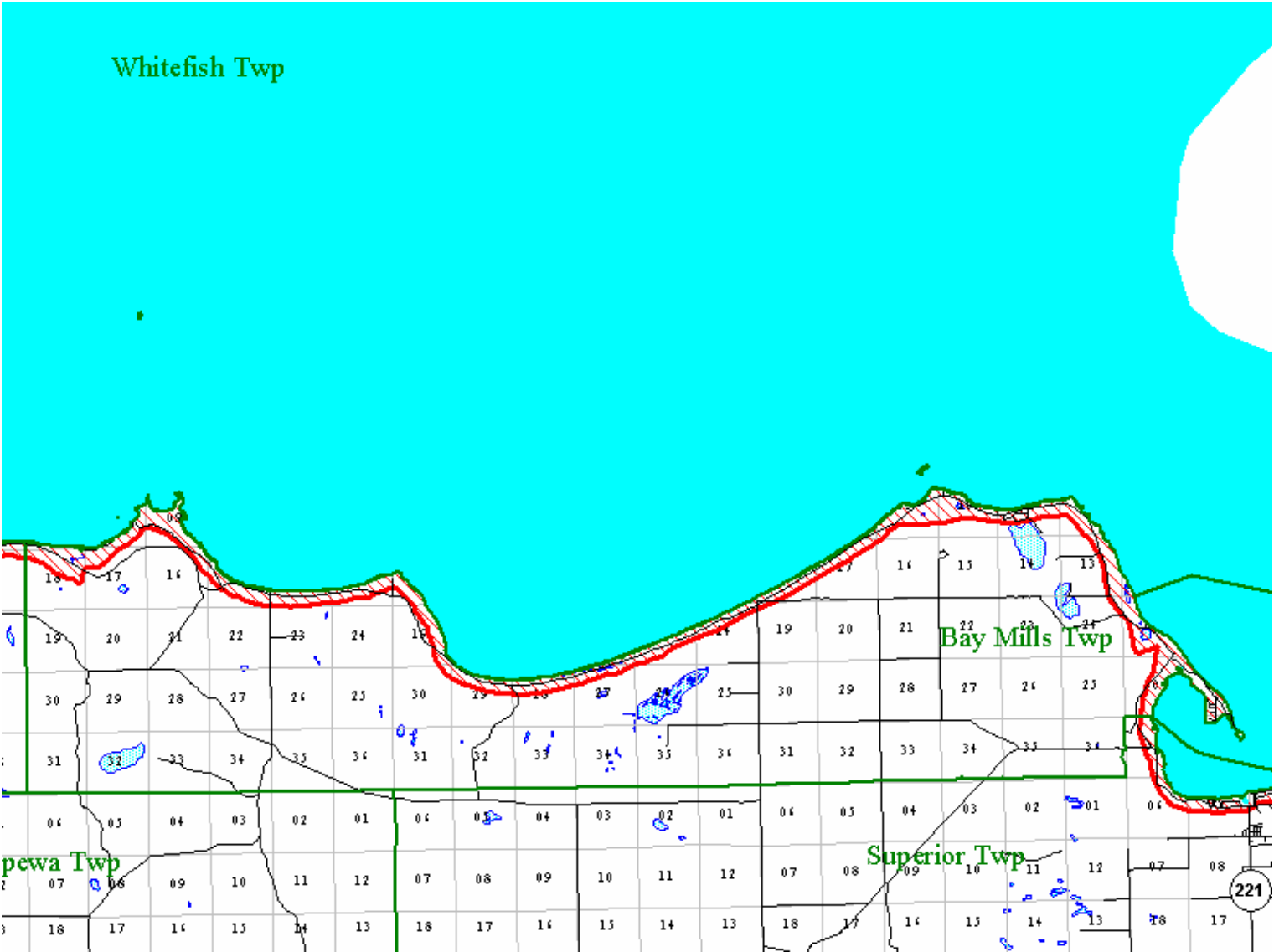
The heavy red line is the **Coastal Zone Management Boundary**
The red hatched area is the **Coastal Zone Management Area**



Chippewa County
Bay Mills Township, T47N R2W, T47N R3W, T47N R4W and T47N R5W

The heavy red line is the **Coastal Zone Management Boundary**

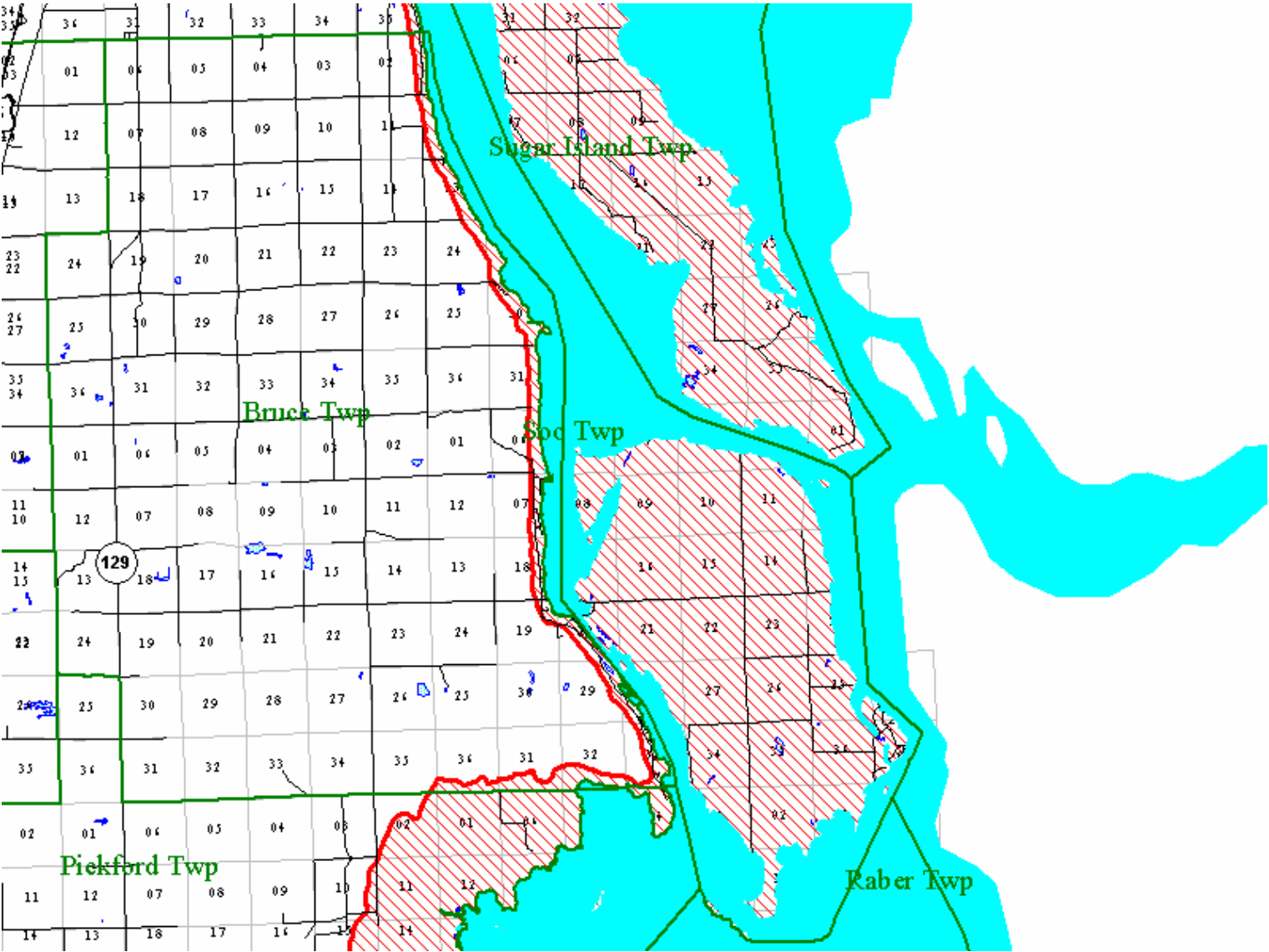
The red hatched area is the **Coastal Zone Management Area**



Chippewa County
Soo Township, Nebbish Island, T44N R2E, T45N R2E and T45N R3E
Bruce Township, T45N R1E, T45N R2E, T46N R1E and T46N R2E

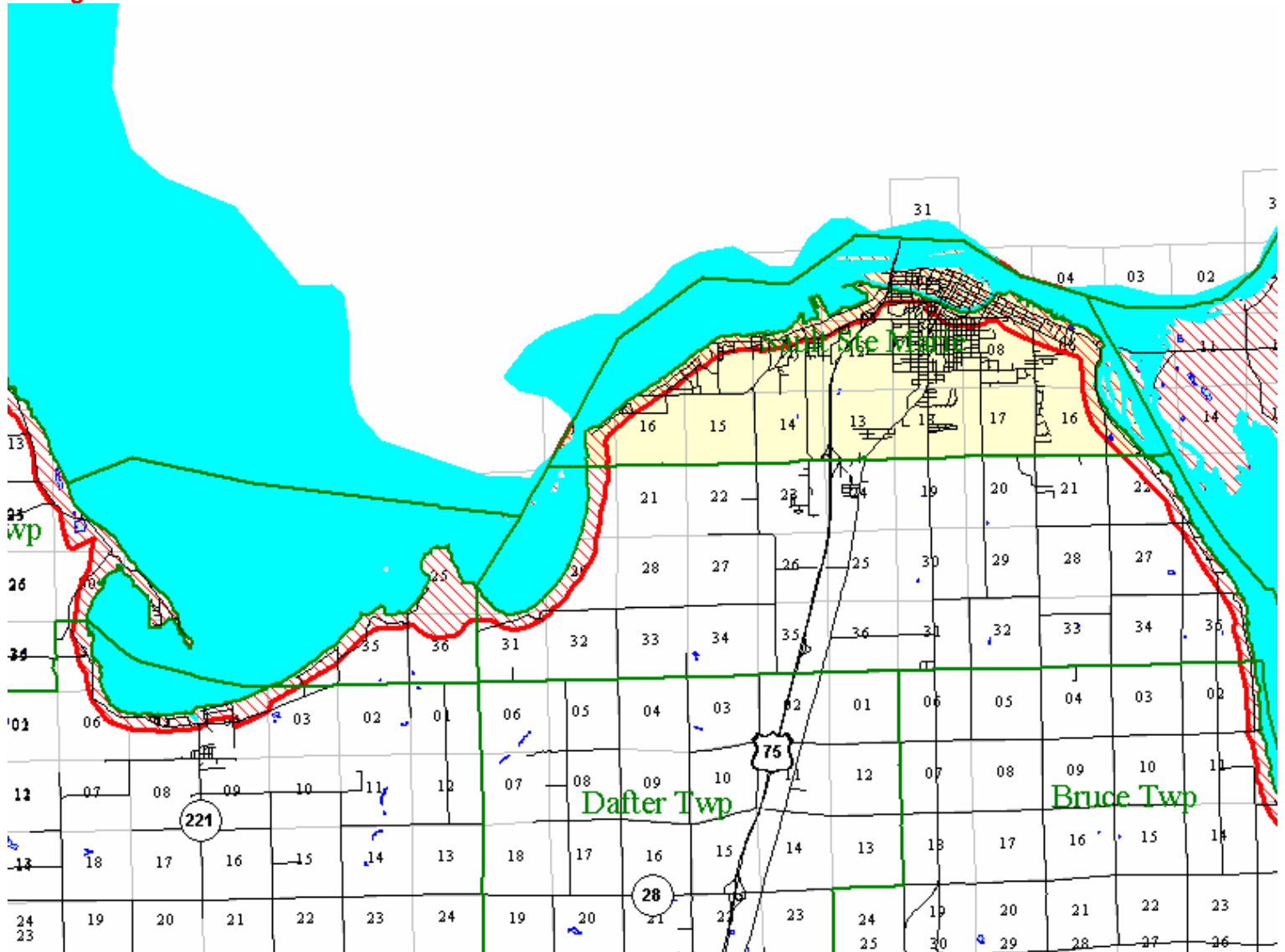
The heavy red line is the **Coastal Zone Management Boundary**

The red hatched area is the **Coastal Zone Management Area**



Chippewa County
Bay Mills Township, T47N R2W
Superior Township, T47N R2W and T46N R2W
Soo Township, T47N R1W and T47N R1E
Sault Ste. Marie, T47N R1W and T47N R1E

The heavy red line is the **Coastal Zone Management Boundary** The red hatched area is the **Coastal Zone Management Area**

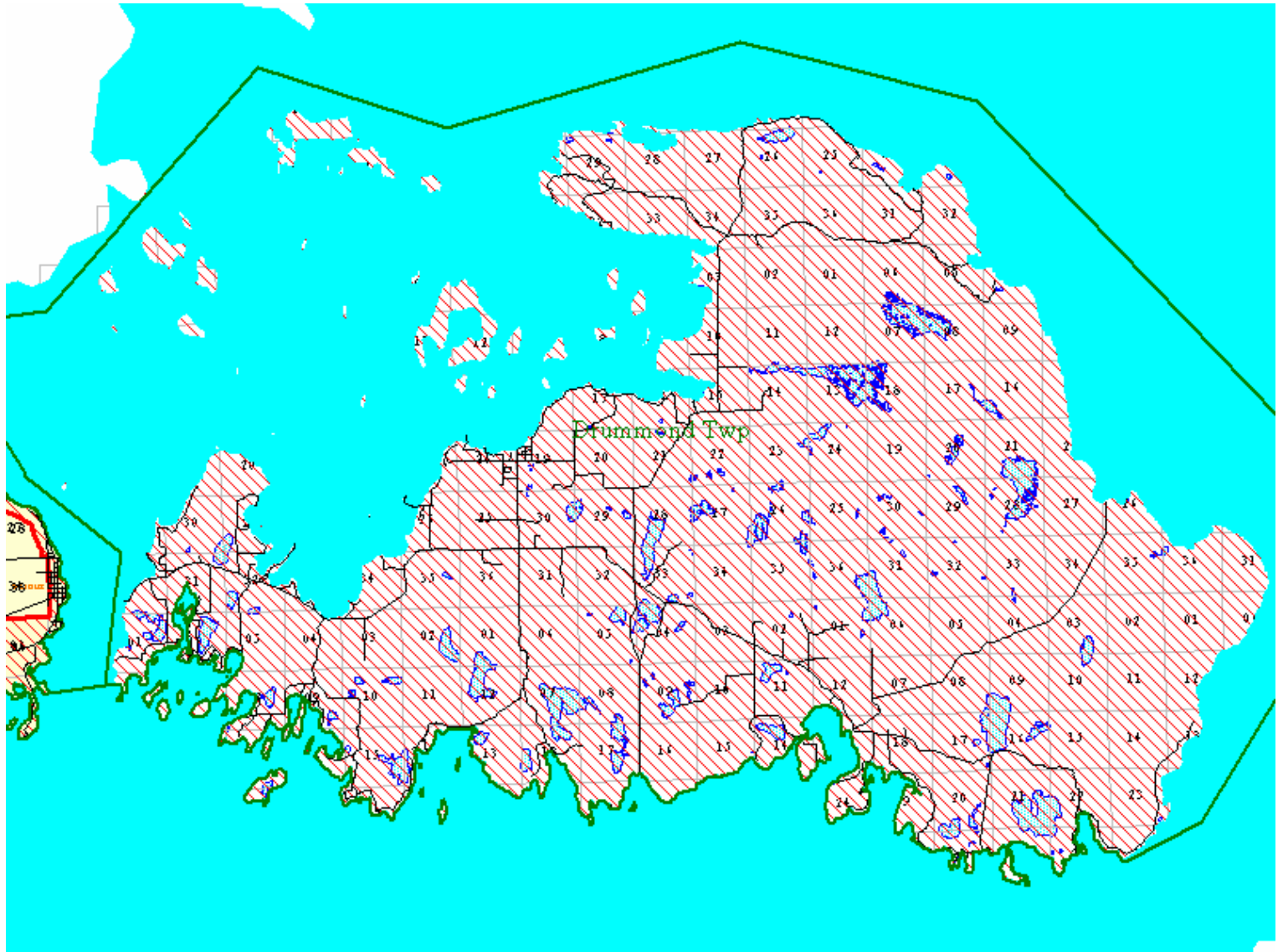


Chippewa County

Drummond Township, T41N R4E, T41N R5E, T41N R6E, T41N R7E, T41N R8E, T42N R4E, T42N R5E, T42N R6E, T42N R7E, T42N R8E, T43N R4E, T43N R5E, T43N R6E and T43N R7E

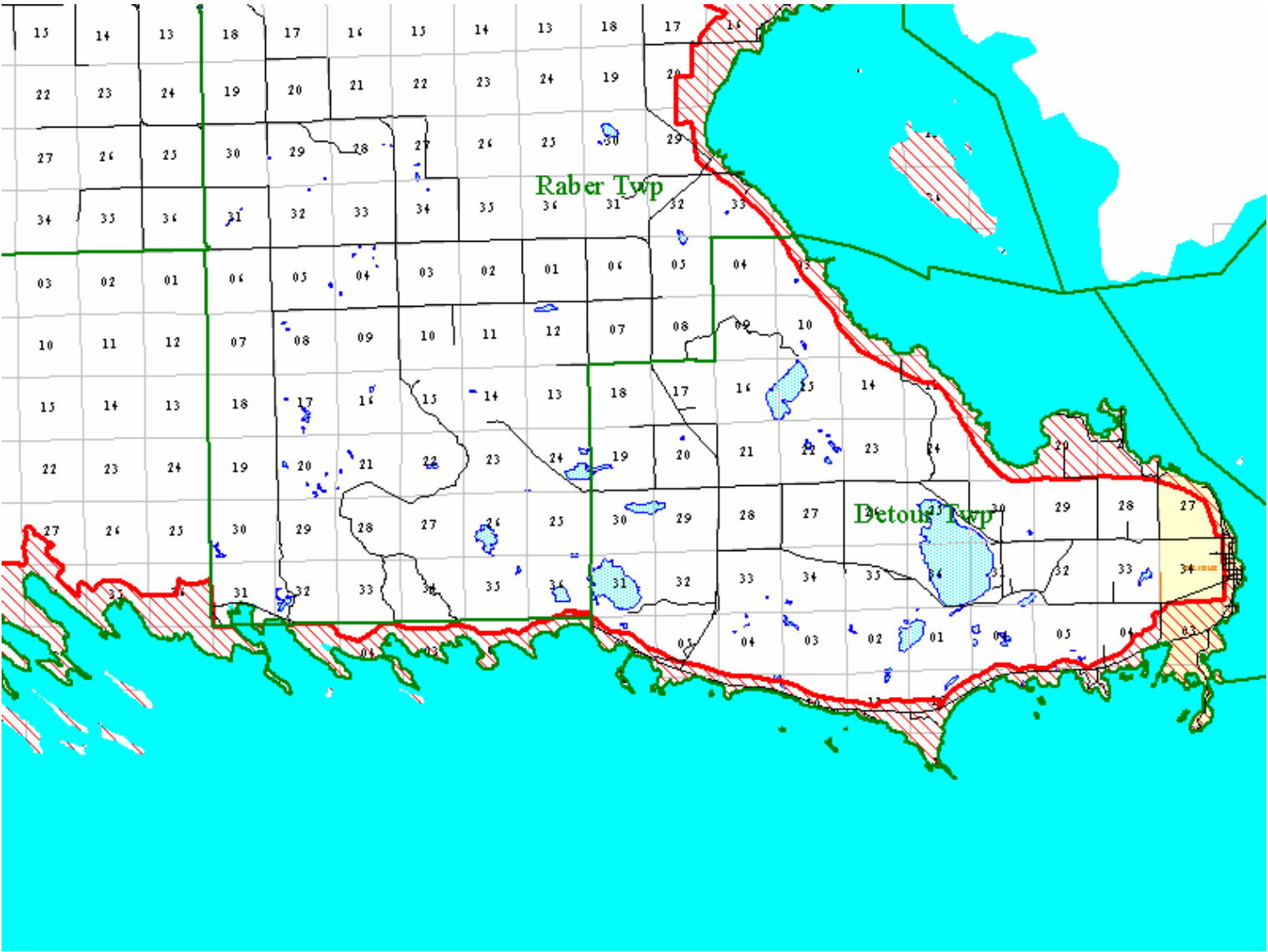
The heavy red line is the **Coastal Zone Management Boundary**

The red hatched area is the **Coastal Zone Management Area**



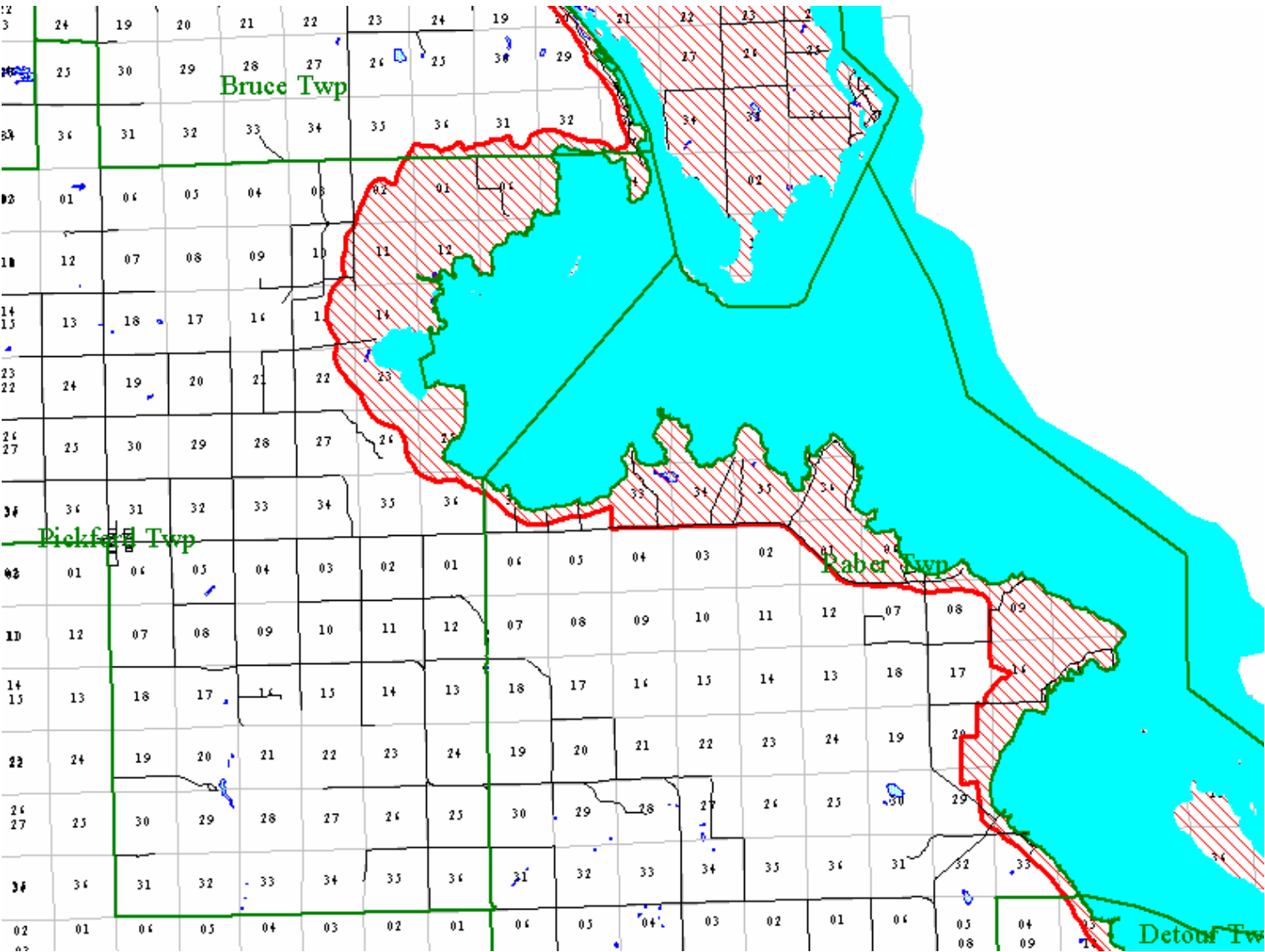
Chippewa County
Detour Township, T41N R3E, T41N R4E, T42N R31E and T42N R4E
Raber Township, T42N R2E and T43N R4E

The heavy red line is the **Coastal Zone Management Boundary**
The red hatched area is the **Coastal Zone Management Area**



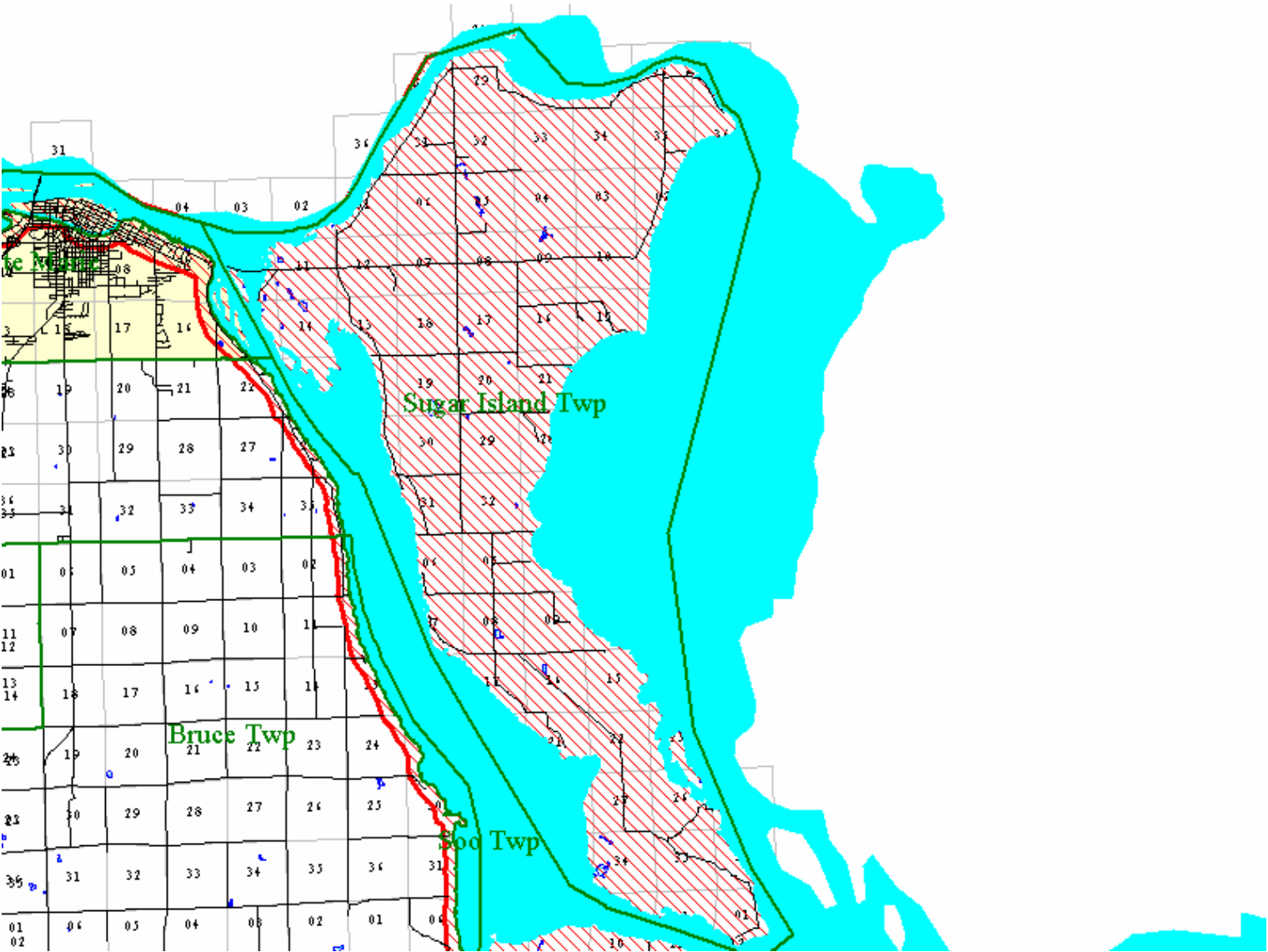
Chippewa County
Pickford Township, T44N R1E and T44N R2E
Raber Township, T43N R3E, T43N R2E and T44N R2E

The heavy red line is the **Coastal Zone Management Boundary**
The red hatched area is the **Coastal Zone Management Area**



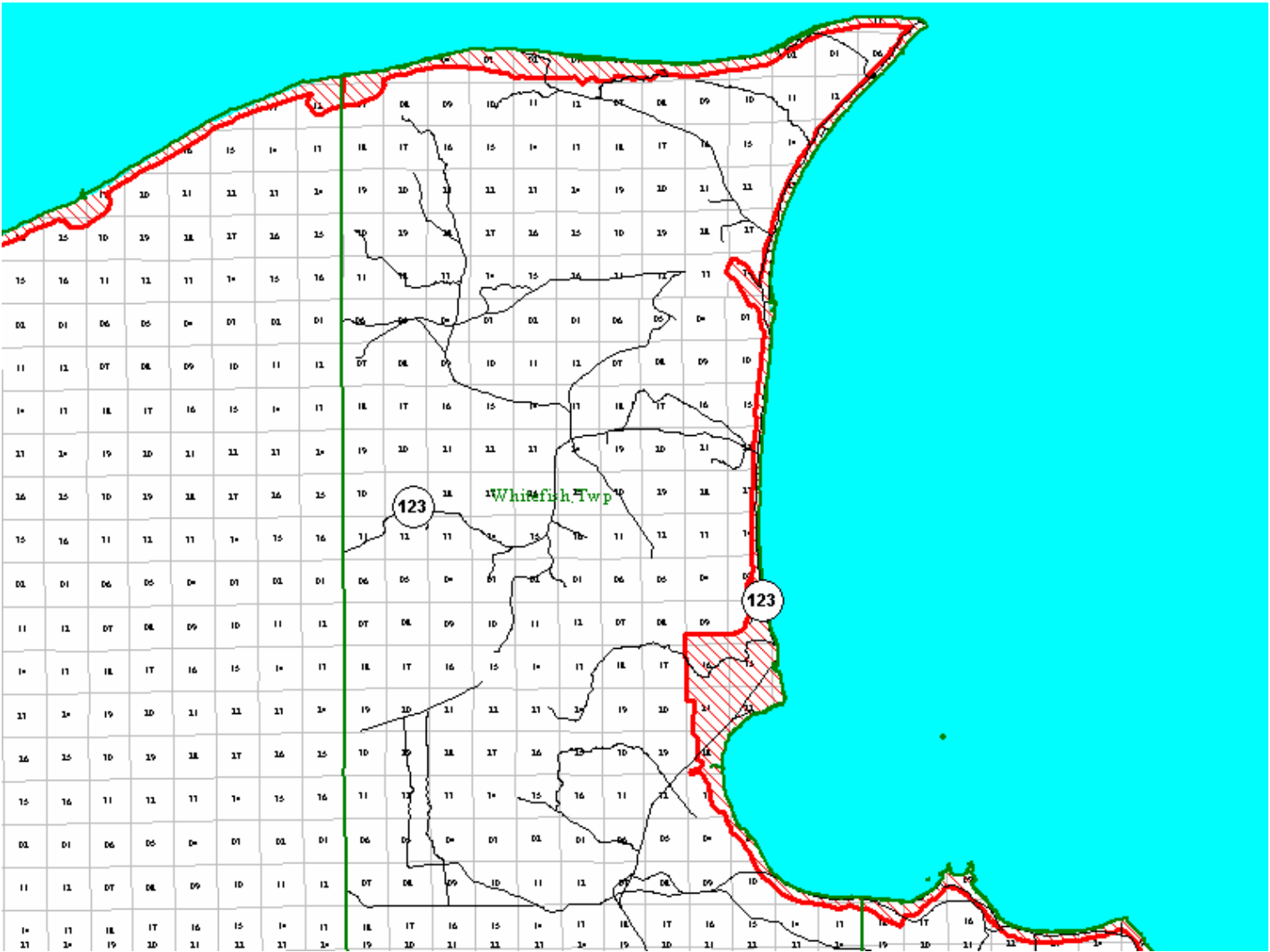
Chippewa County
Sugar Island Township, T45N R2E, T46N R2E, T47N R2E, T47N R1E, T48N R1E
and T48N

The heavy red line is the **Coastal Zone Management Boundary**
The red hatched area is the **Coastal Zone Management Area**



Chippewa County
Whitefish Township, T47N R6W, T48N R6W, T49N R6W, T50N R5W, T50N R6W, T50N R7W, T51N R5W, and T51N R6W

The heavy red line is the **Coastal Zone Management Boundary**
The red hatched area is the **Coastal Zone Management Area**



Delta County

Brampton Township, T40N R22W

Gladstone, T40N R22W

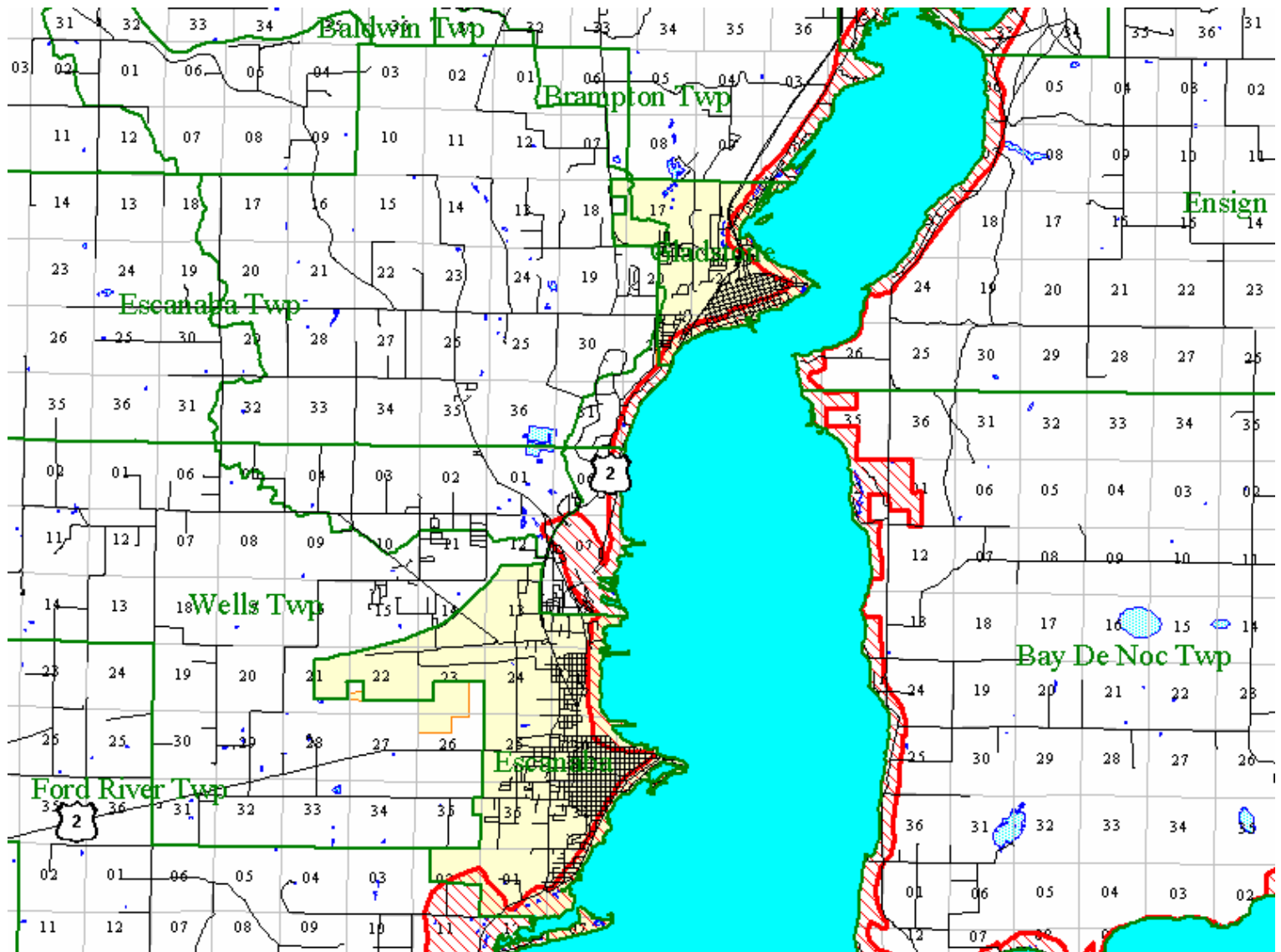
Escanaba Township, T40N R22W

Wells Township, T39N R22W and T39N R23W

Escanaba City, T38N R22W, T38N R23W and T39N R22W

The heavy red line is the **Coastal Zone Management Boundary**

The red hatched area is the **Coastal Zone Management Area**



Delta County

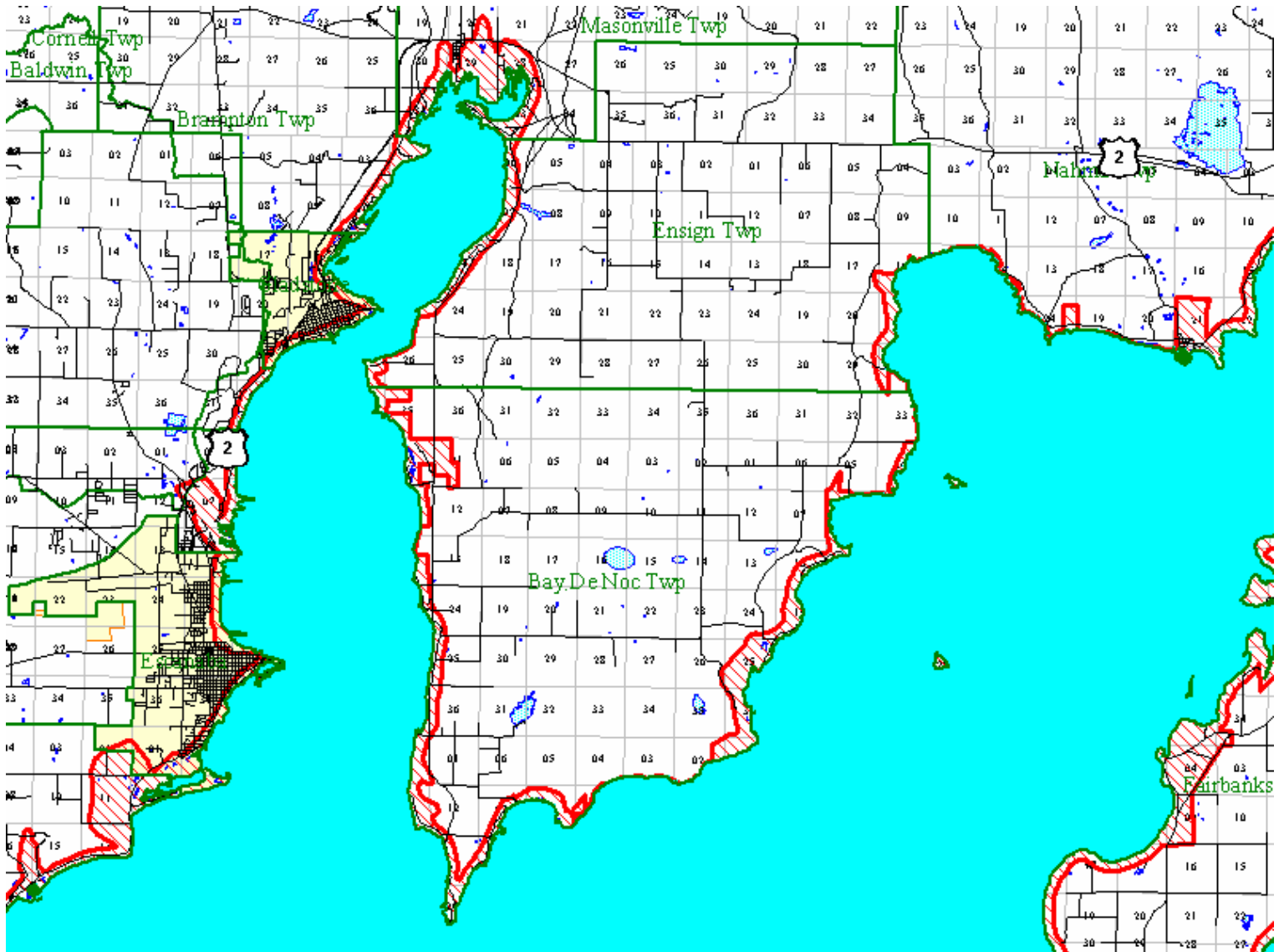
Ensign Township, T40N R20W, T40N R21W and T40N R22W

Bay De Noc Township, T38N R21W, T38N R22W, T39N R20W, T39N R21W,
T39N R22W, T40N R20W and T40N R22W

Masonville Township, T41N R21W

The heavy red line is the **Coastal Zone Management Boundary**

The red hatched area is the **Coastal Zone Management Area**

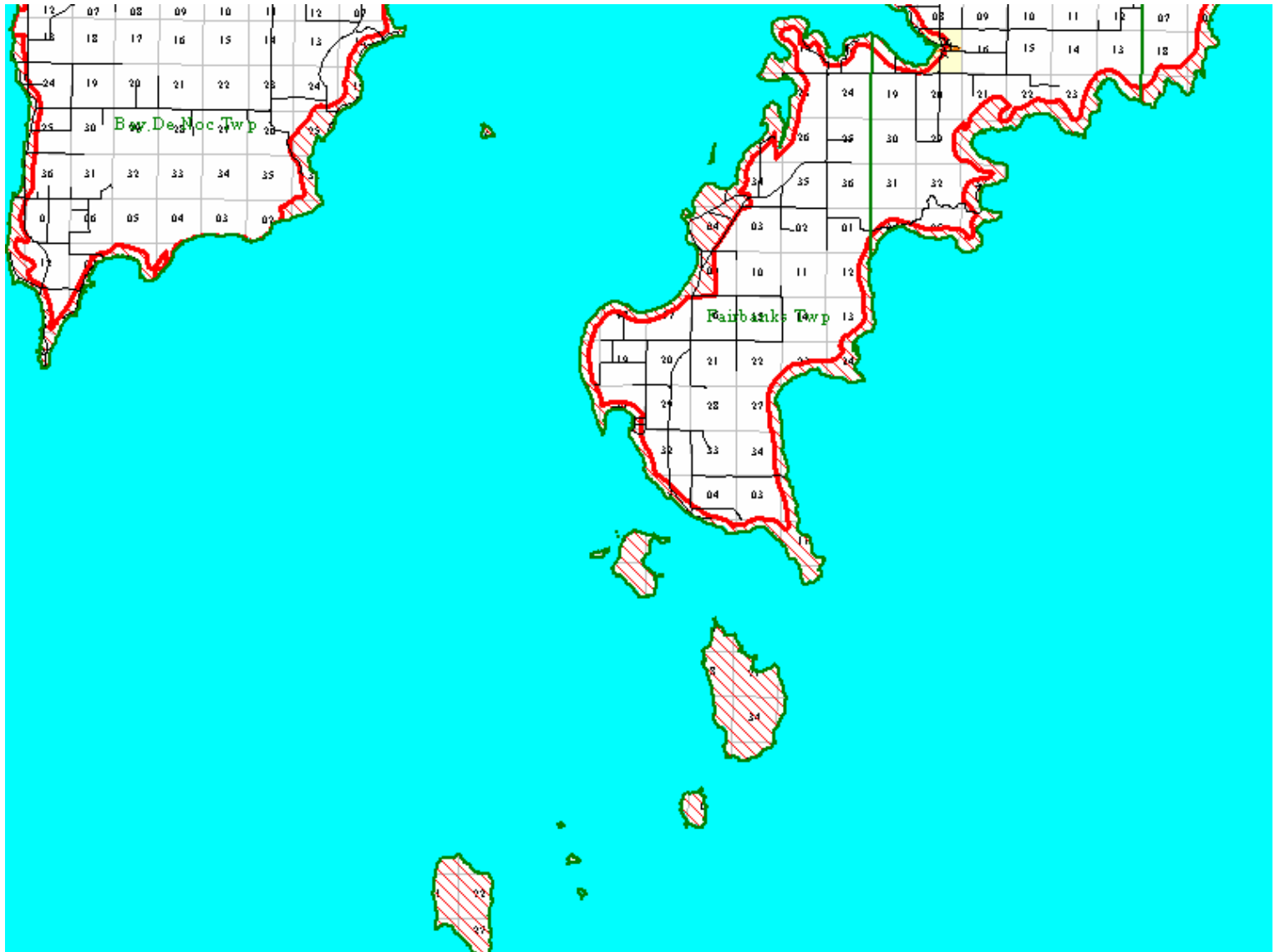


Delta County

Fairbanks Township, T36N R19W, T36N R20W, T37N R19W, T37N R20W, T38N R19W, T38N R20W, and T39N R19W

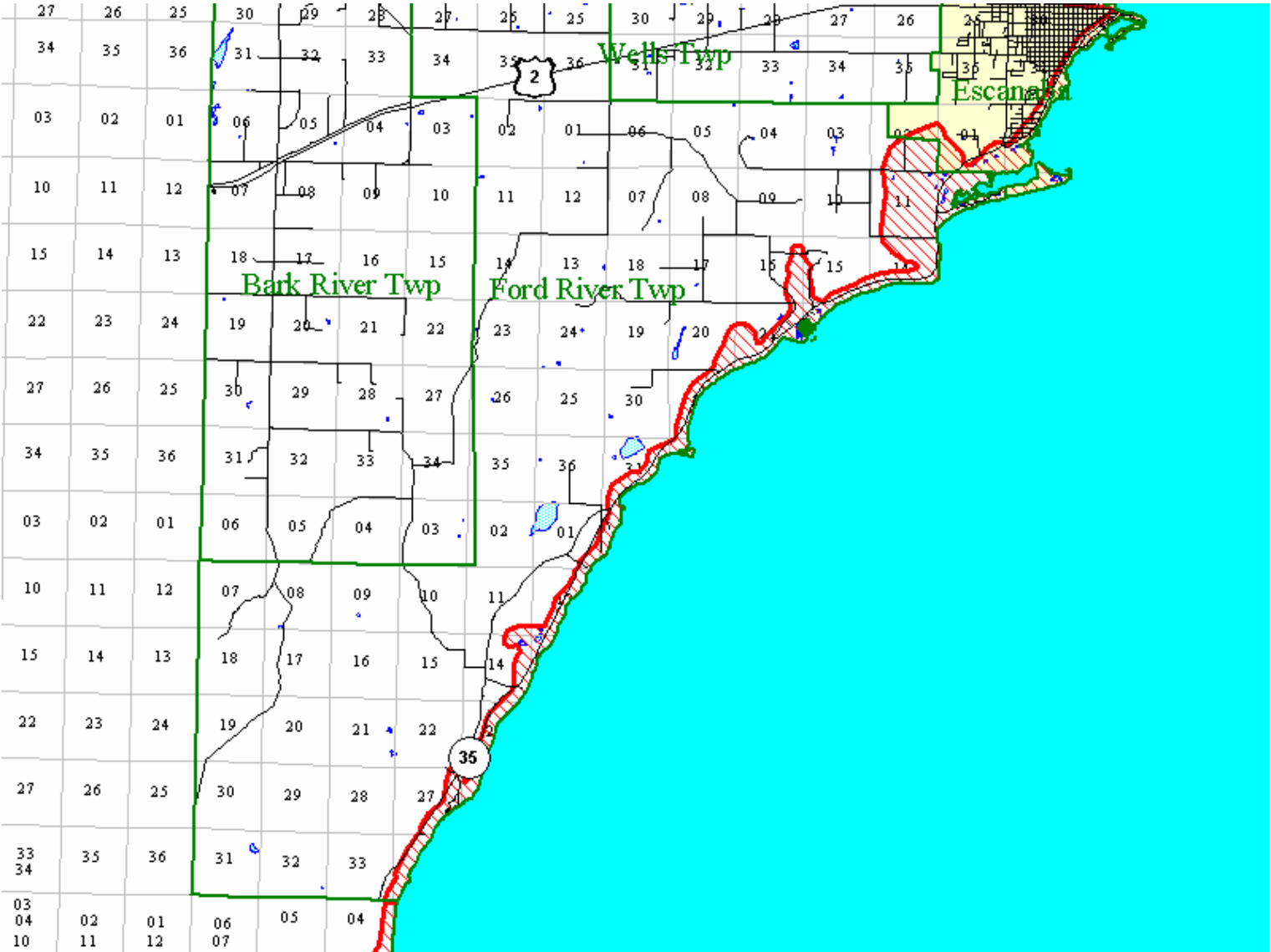
The heavy red line is the **Coastal Zone Management Boundary**

The red hatched area is the **Coastal Zone Management Area**



Delta County
Ford River Township, T37N R23W, T37N R24W and T38N R23W

The heavy red line is the **Coastal Zone Management Boundary**
The red hatched area is the **Coastal Zone Management Area**



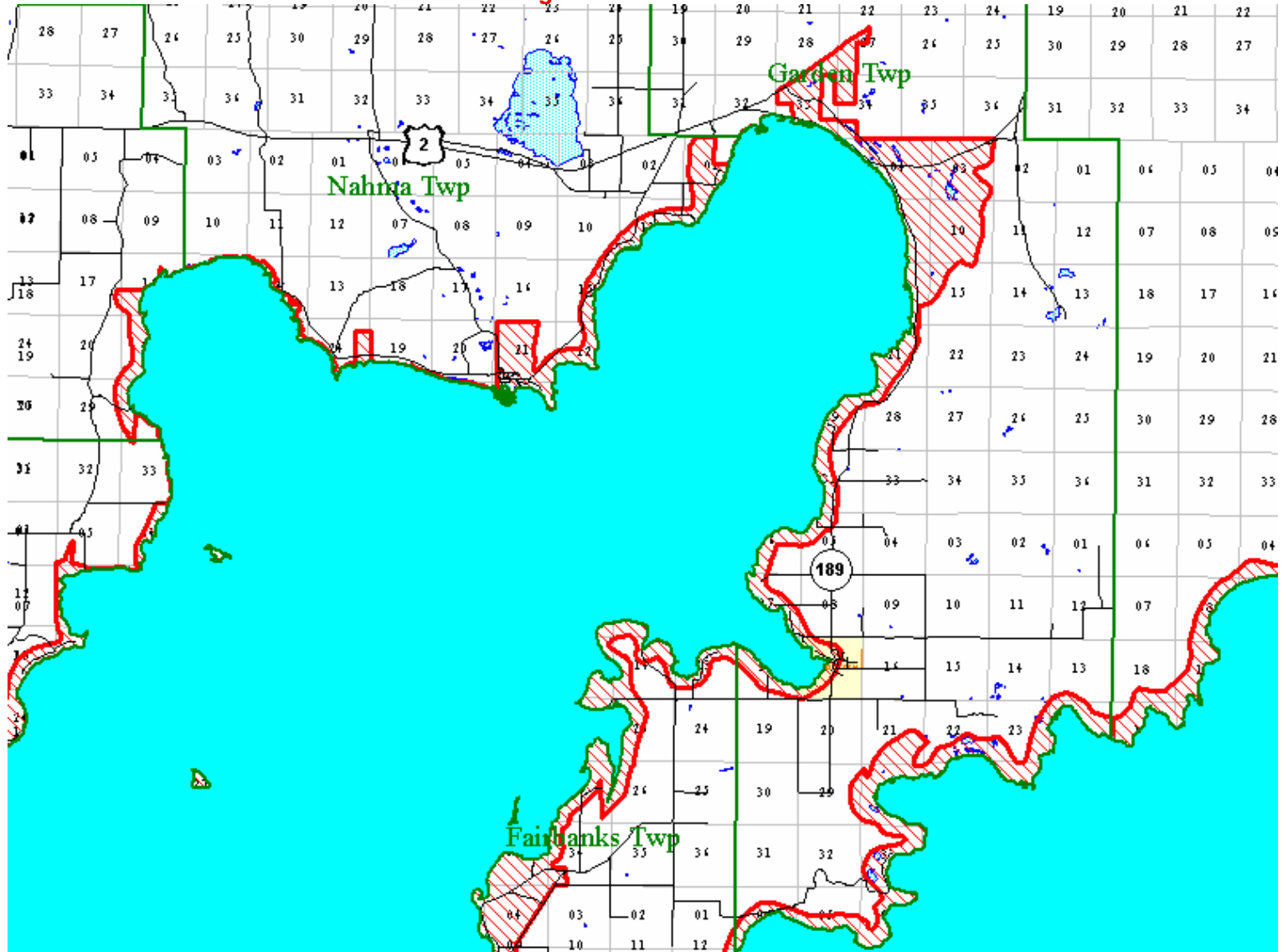
Delta County

Garden Township, T38N R18W, T39N R18W, T40N R18W and T41N R18W

Nahma Township, T40N R19W and T40N R20W

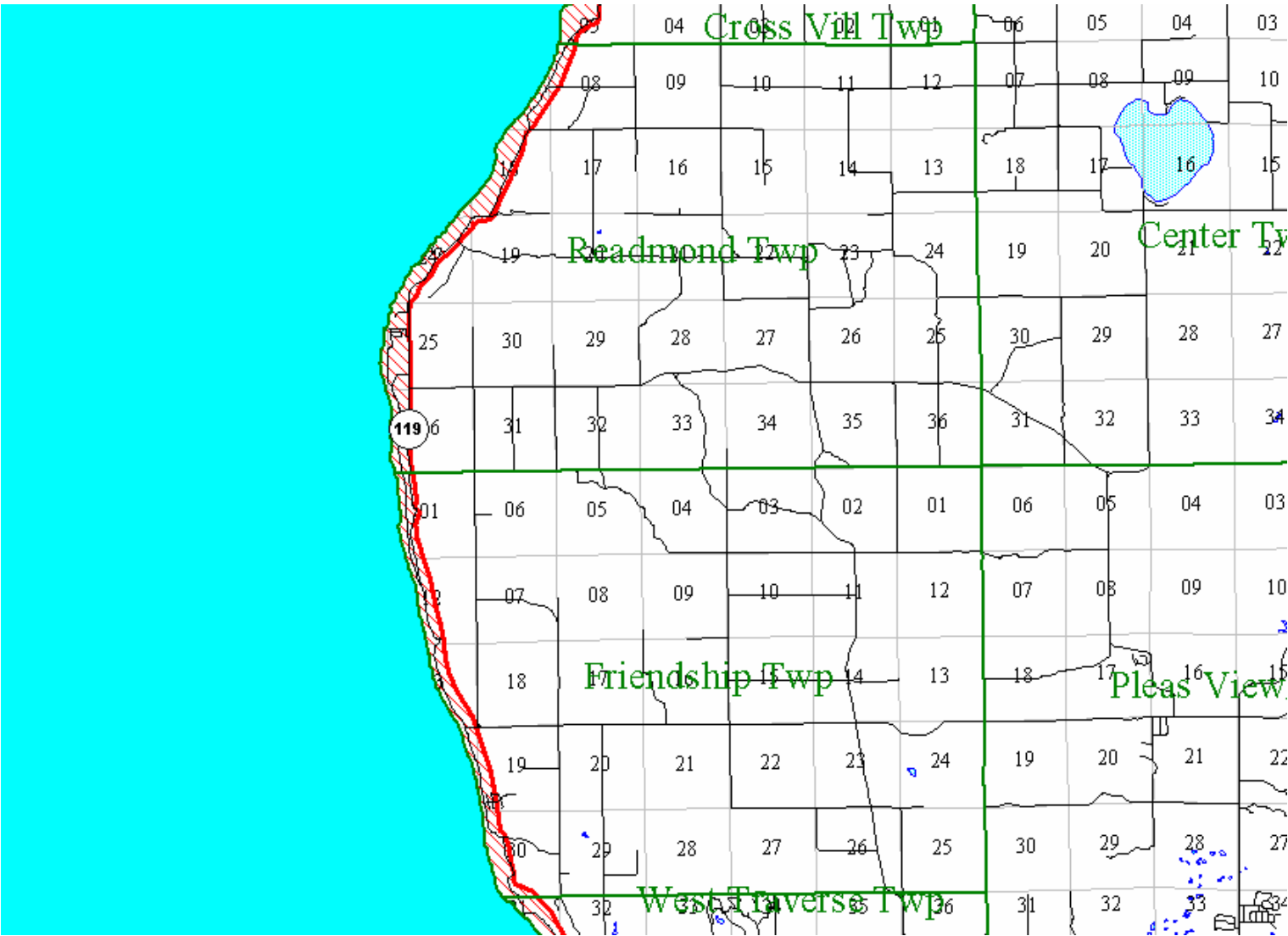
The heavy red line is the **Coastal Zone Management Boundary**

The red hatched area is the **Coastal Zone Management Area**



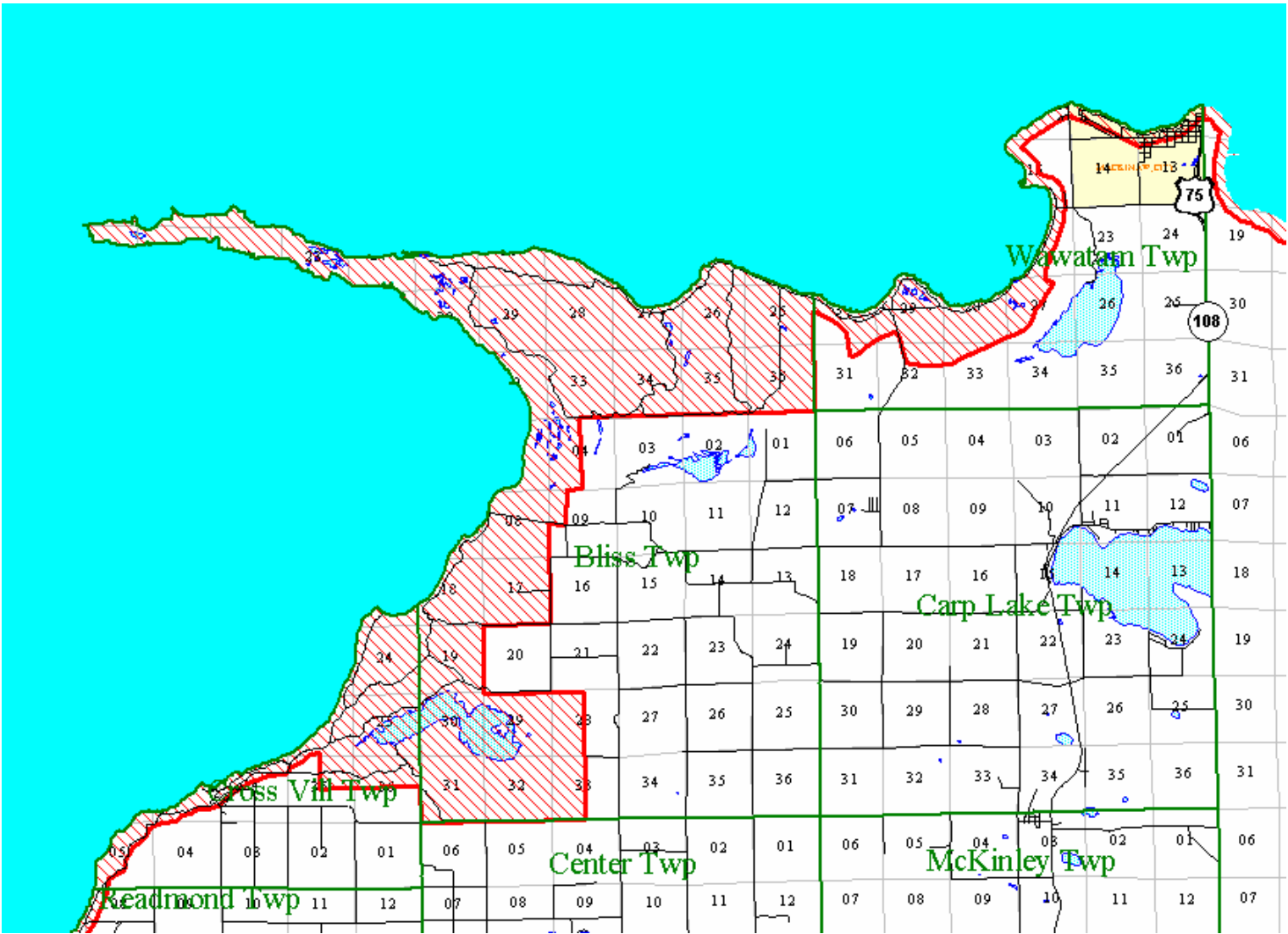
Emmet County
Readmond Township, T37N R6W and T37 R7W
Friendship Township, T37N R7W and T37 R6W

The heavy red line is the **Coastal Zone Management Boundary**
The red hatched area is the **Coastal Zone Management Area**



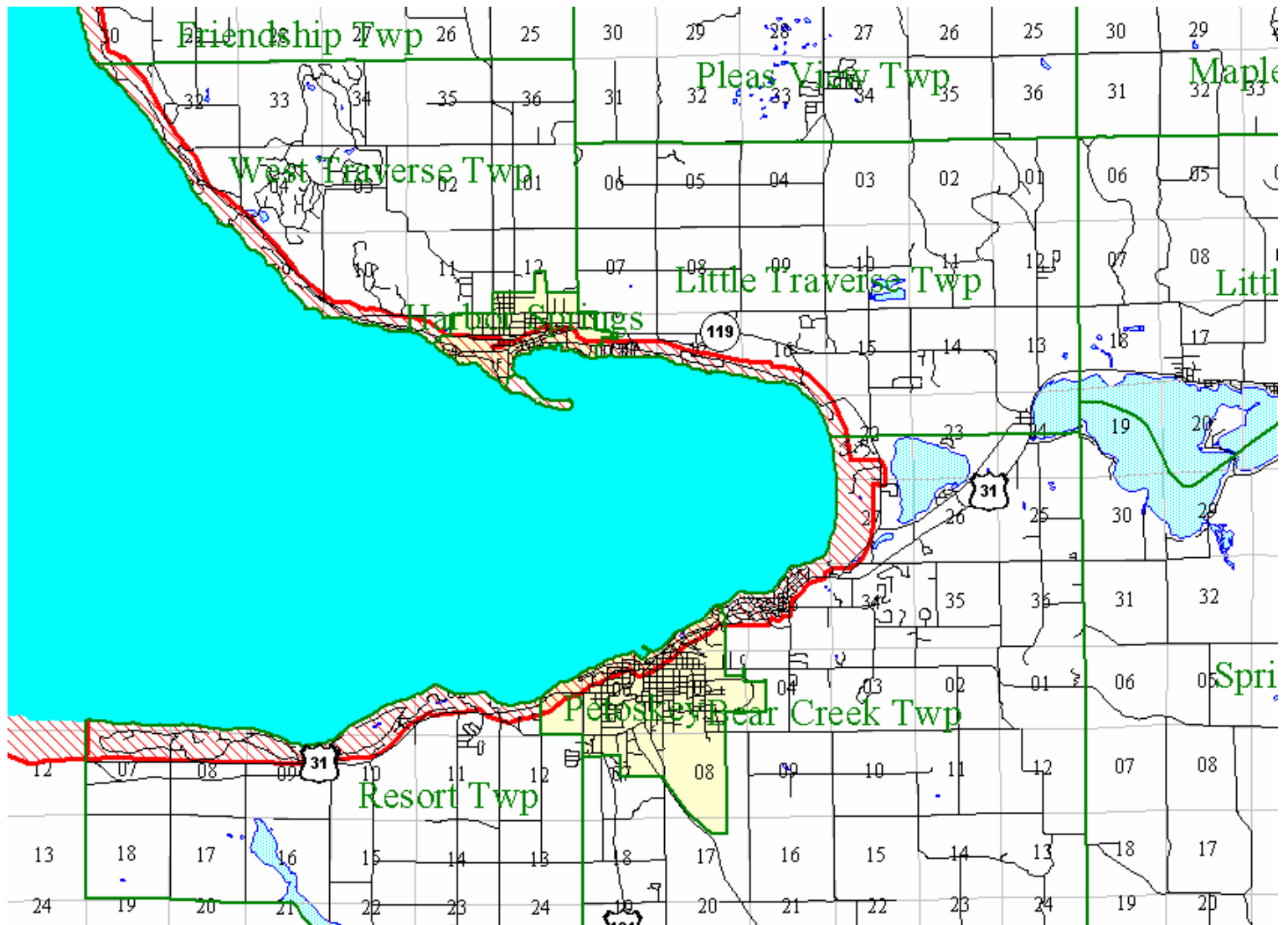
Emmet County
Wawatam Township, T39N R4W
Bliss Township, T39N R5W, T38 R5W and T39 R6W
Cross Village Township, T38 R6W

The heavy red line is the **Coastal Zone Management Boundary**
The red hatched area is the **Coastal Zone Management Area**



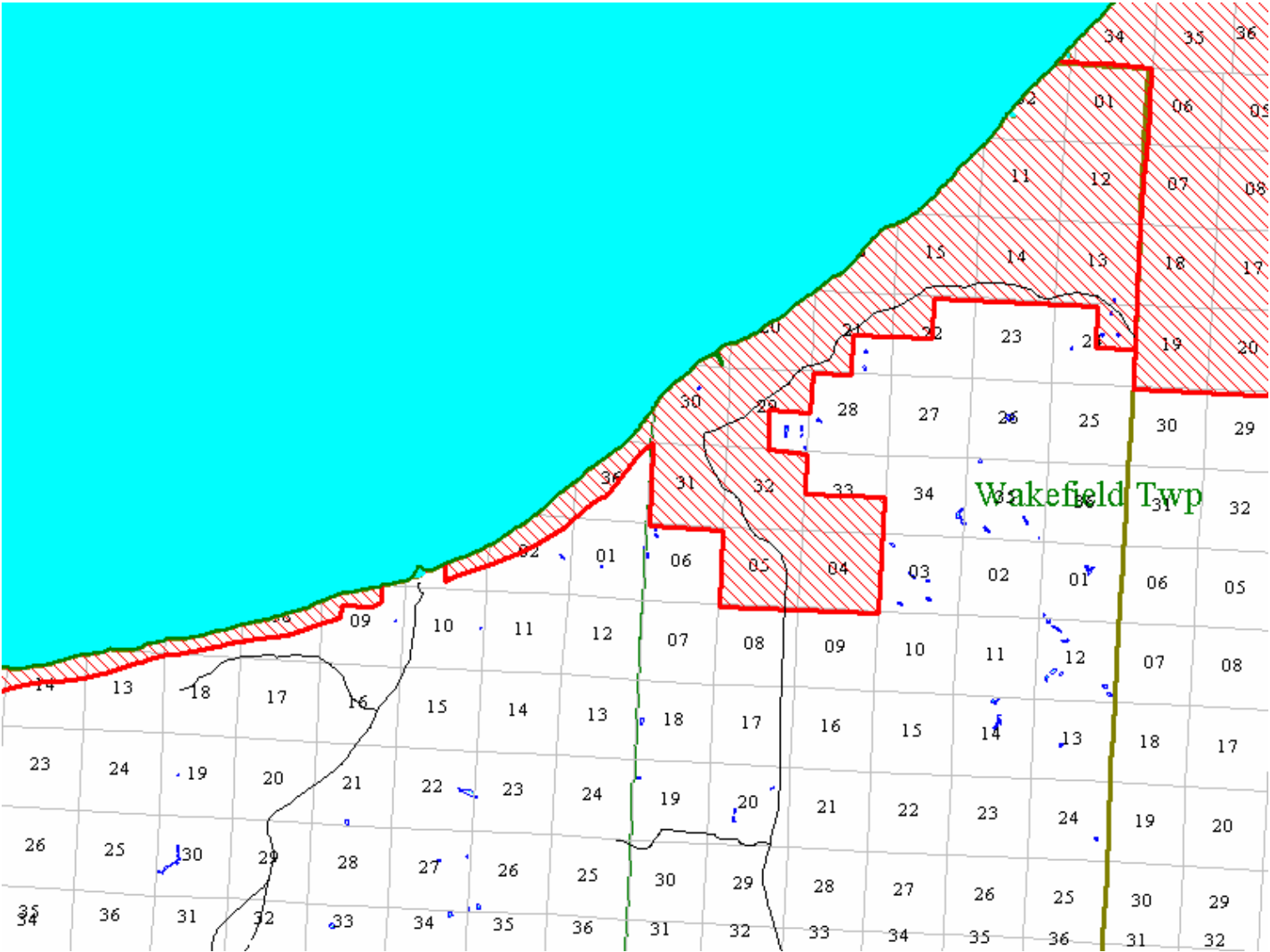
Emmet County
West Traverse Township, T36N R6W and T35 R6W
Harbor Springs, T35N R6W
Little Traverse Township, T35N R5W
Bear Creek Township, T35N R5W
Petoskey, T35N R5W and T34 R5W
Resort Township, T34N R6W

The heavy red line is the **Coastal Zone Management Boundary**
The red hatched area is the **Coastal Zone Management Area**



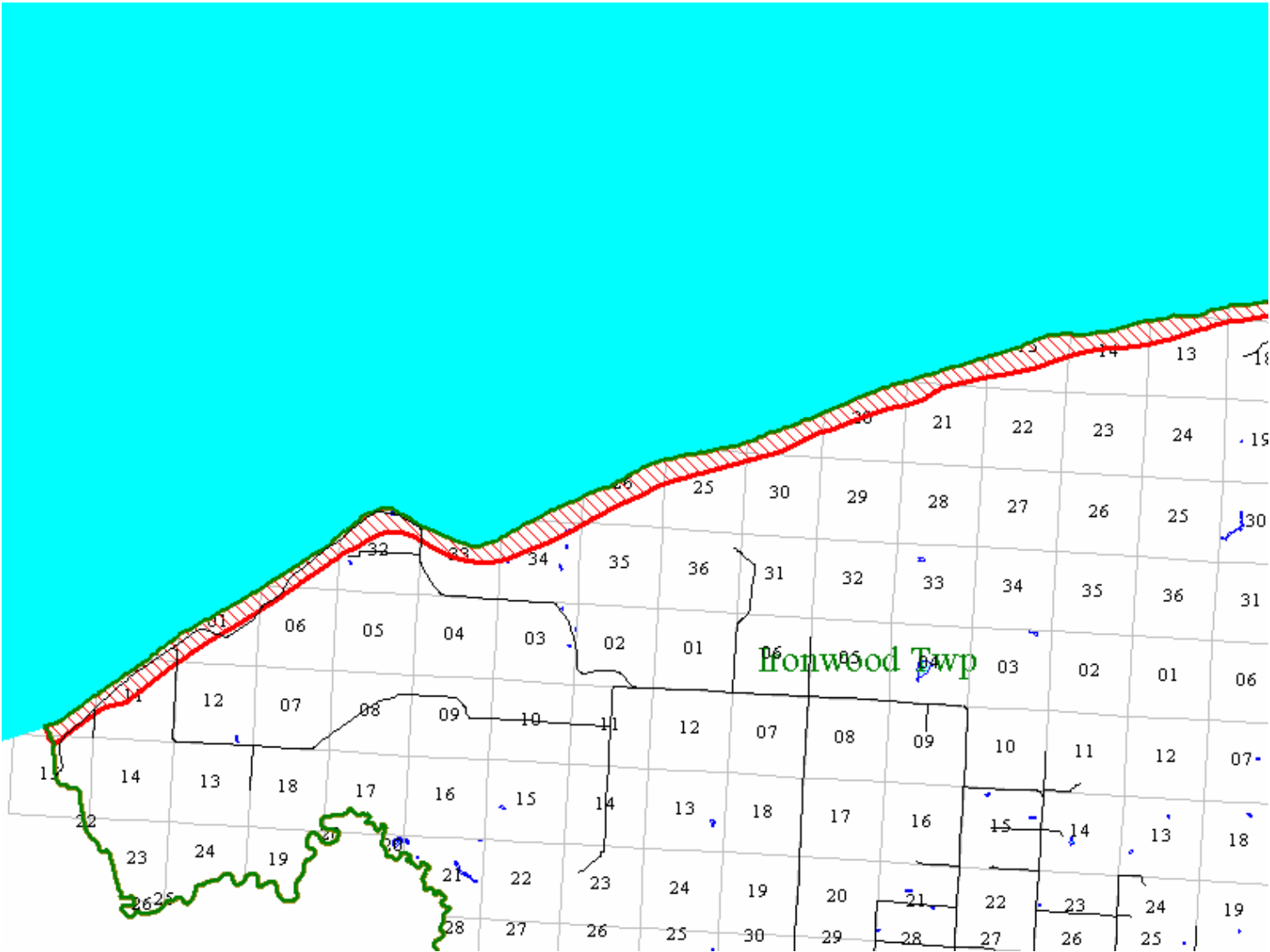
Gogebic County
East Part of Ironwood Township, T49N R47W, T49N R46W and T50N R46W
Wakefield Township, T49N R45W and T50N R45W

The heavy red line is the **Coastal Zone Management Boundary**
The red hatched area is the **Coastal Zone Management Area**



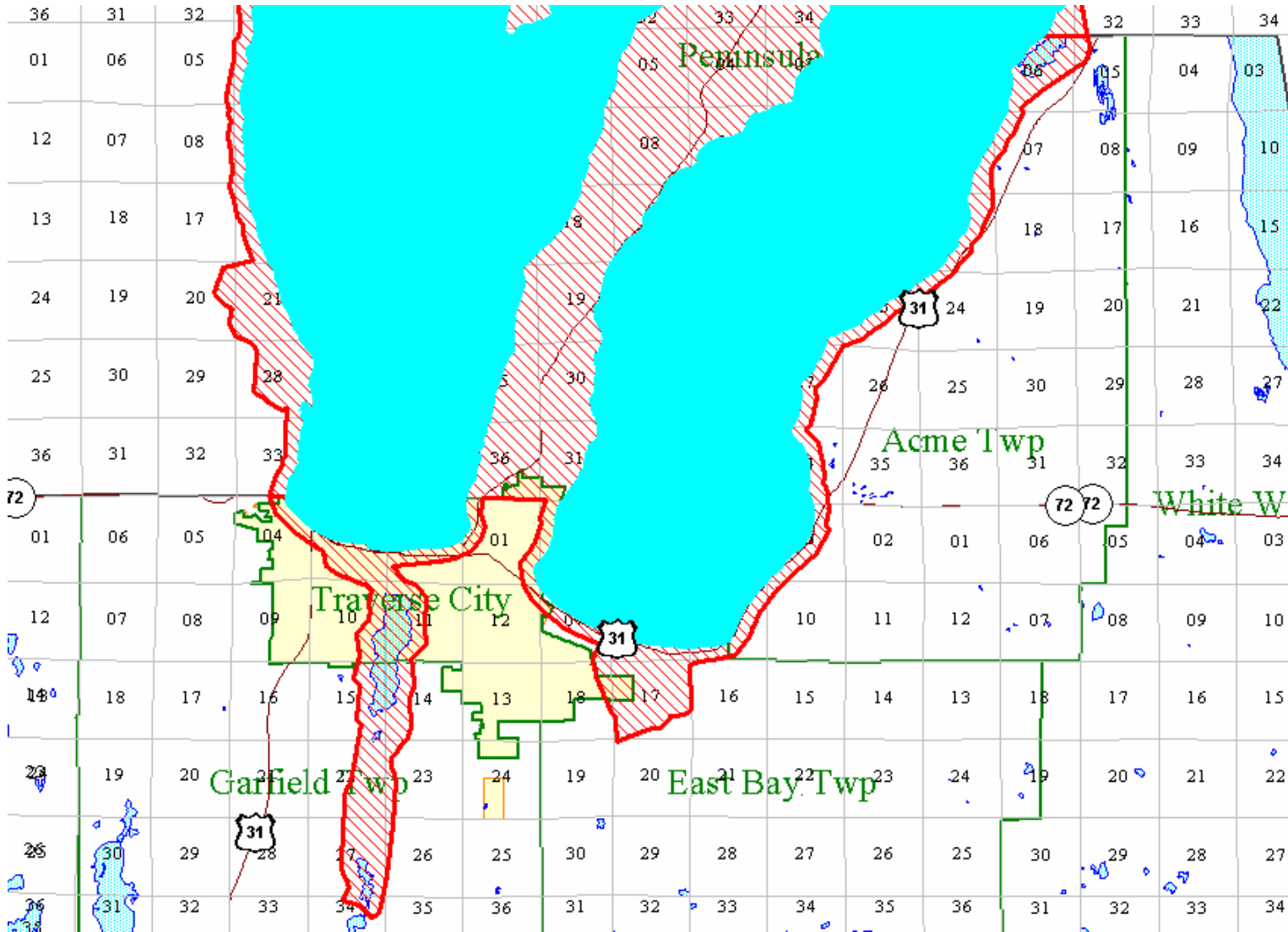
Gogebic County
West Part of Ironwood Township, T48N R48W, T48N R49W, T49N R47W and
T49N R48W

The heavy red line is the **Coastal Zone Management Boundary**
The red hatched area is the **Coastal Zone Management Area**



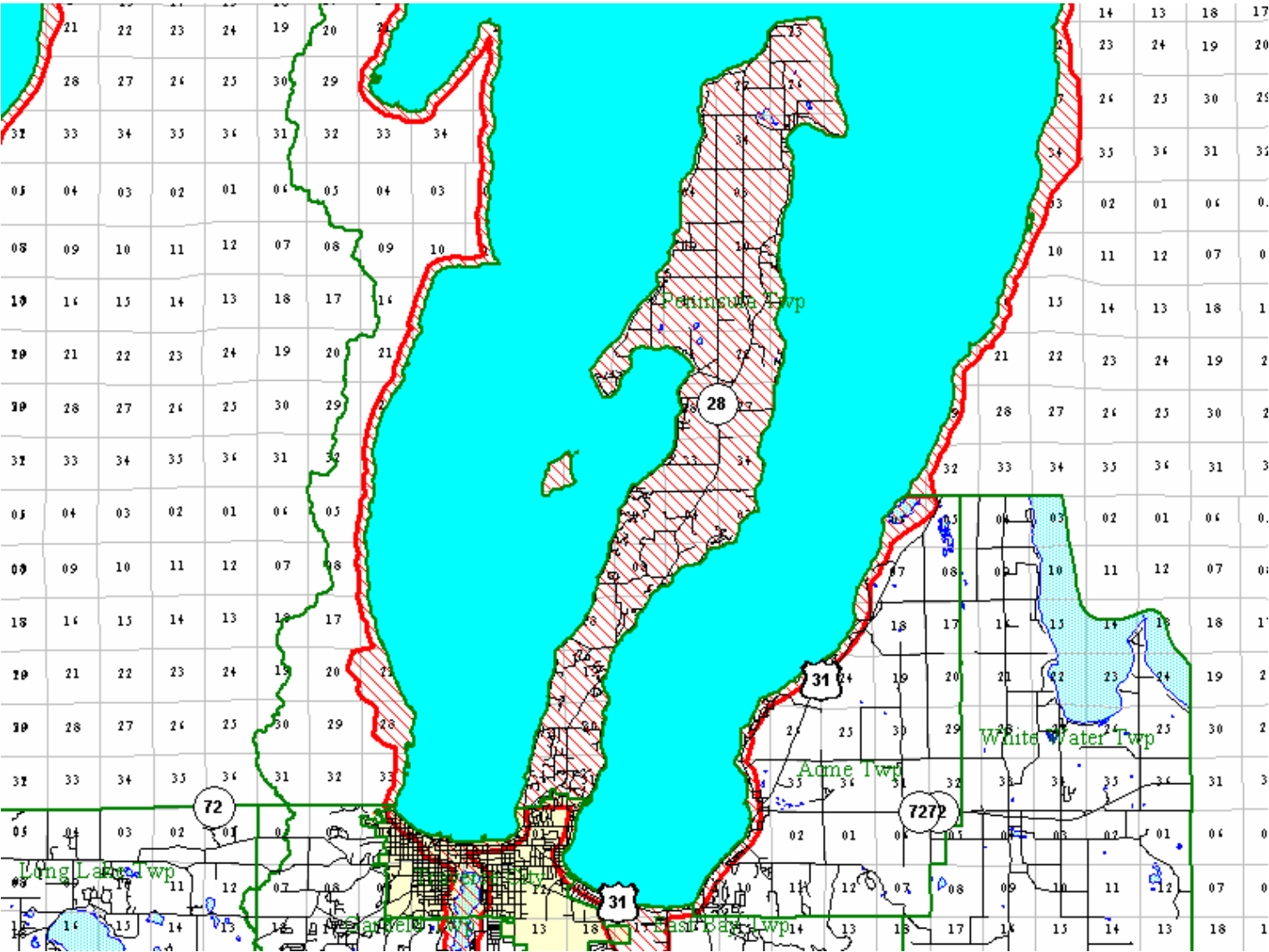
Grand Traverse County
Acme Township, T28N R9W, T28N R10W, and T27N R10W
East Bay Township, T27N R10W
Garfield Township, T27N R10W and T27N R11W
Traverse City, T27N R10W and T27N R11W

The heavy red line is the **Coastal Zone Management Boundary**
 The red hatched area is the **Coastal Zone Management Area**



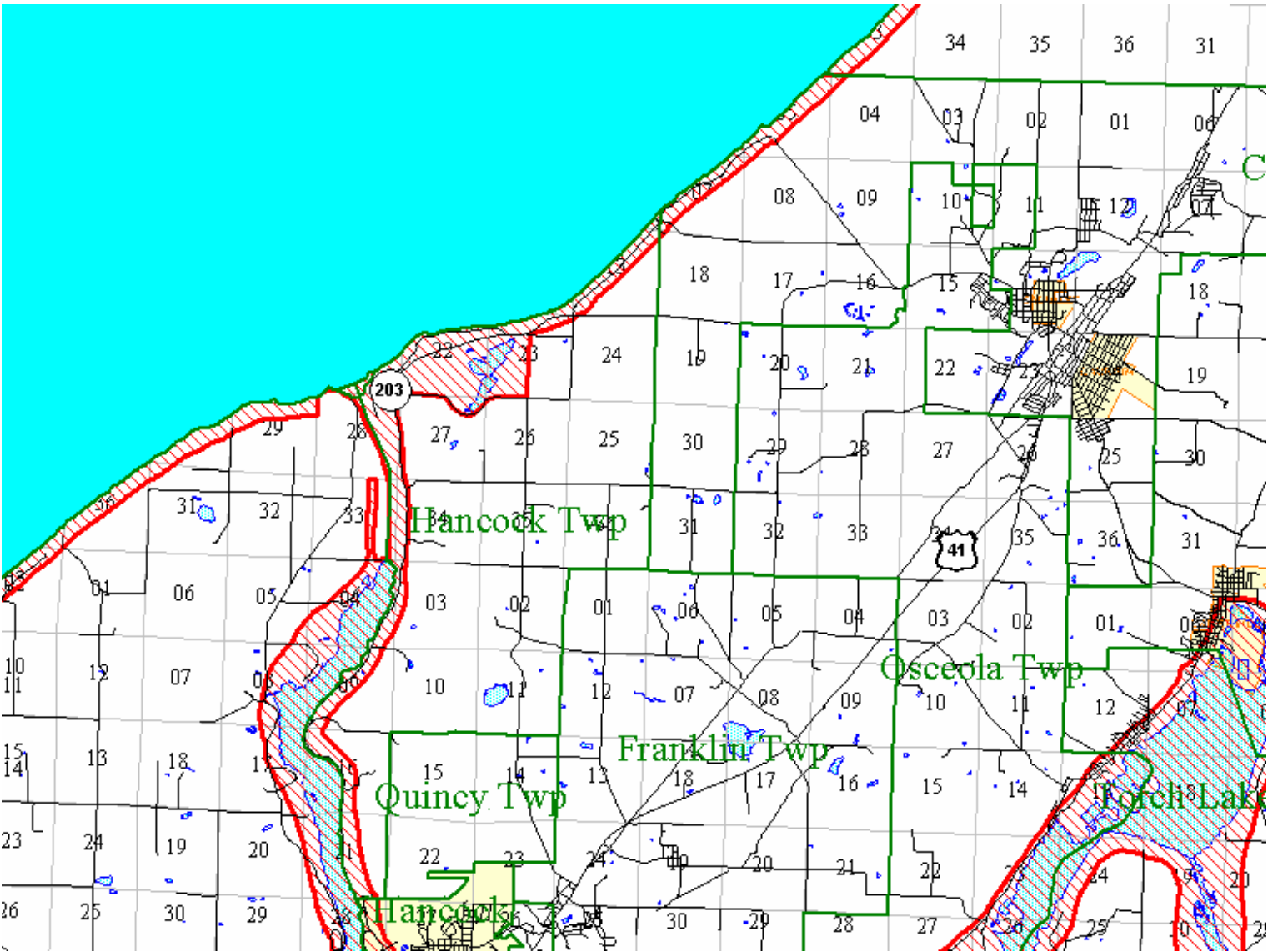
Grand Traverse County
Peninsula Township, T28N R10W, T28N R11W, T29N R10W and T30N R10W

The heavy red line is the **Coastal Zone Management Boundary**
The red hatched area is the **Coastal Zone Management Area**



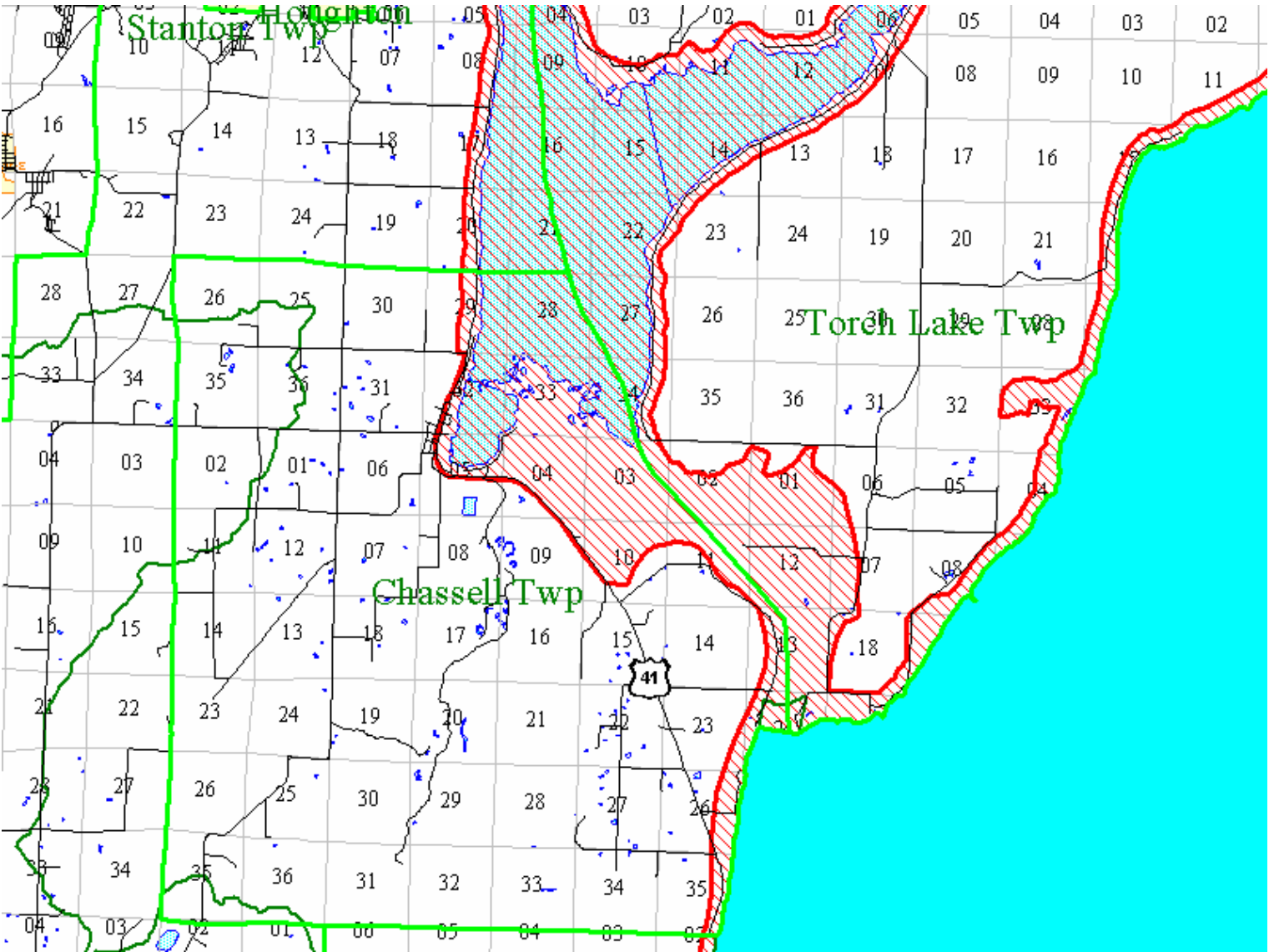
Houghton County
Hancock Township, T56N R34W and T55N R35W
Calumet Township, T56N R33W

The heavy red line is the **Coastal Zone Management Boundary**
The red hatched area is the **Coastal Zone Management Area**



Houghton County
Chassell Township, T54N R33W
Portage Township, T54N R33W
South part of Torch Lake Township, T54N R32W, T53N R32W, T55N R33W
and T54N R33W

The heavy red line is the **Coastal Zone Management Boundary**
The red hatched area is the **Coastal Zone Management Area**

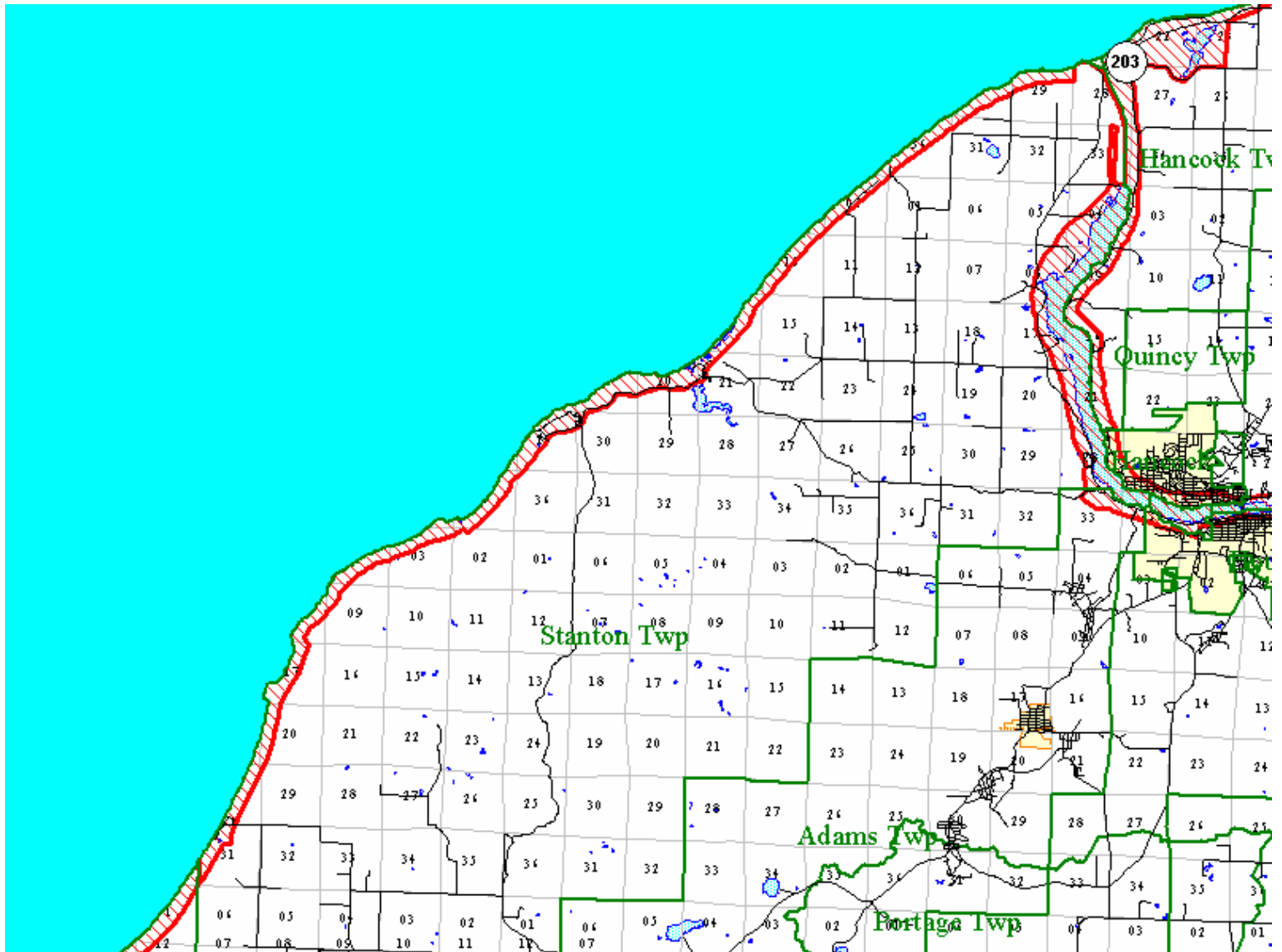


Houghton County

Stanton Township, T54N R36W, T55N R34W, T55N R35W, T55N R36W,
T56N R34W and T56N R35W

The heavy red line is the **Coastal Zone Management Boundary**

The red hatched area is the **Coastal Zone Management Area**



Houghton County

Schoolcraft Township, T55N R31W, T55N R32W and T55N R33W

Osceola Township, T55N R33W

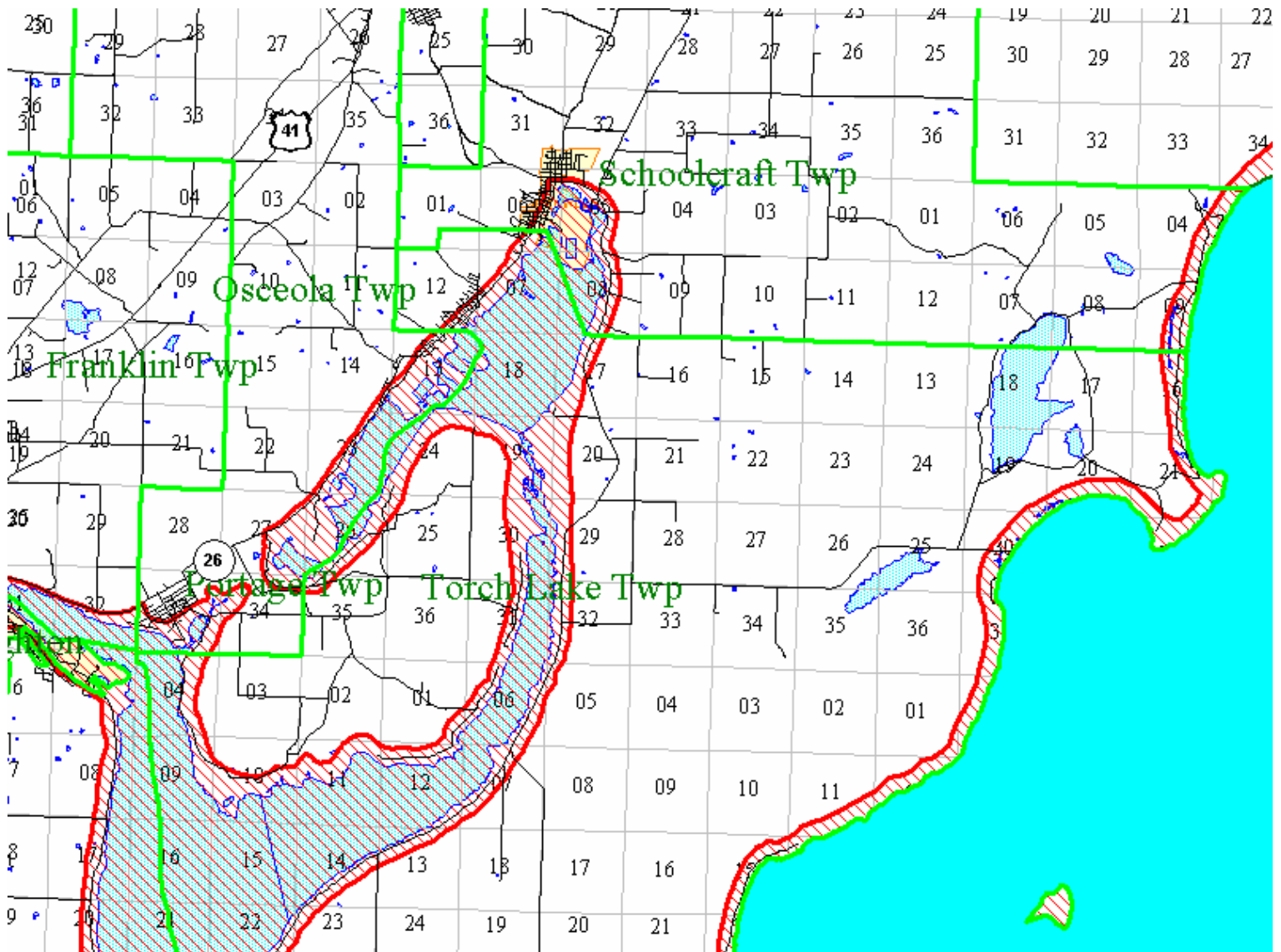
Franklin Township, T55N R33W

Portage Township, T55N R33W and T54N R33W

North part of Torch Lake Township, T55N R32W, T55N R33W, T54N R32W
and T54N R33W

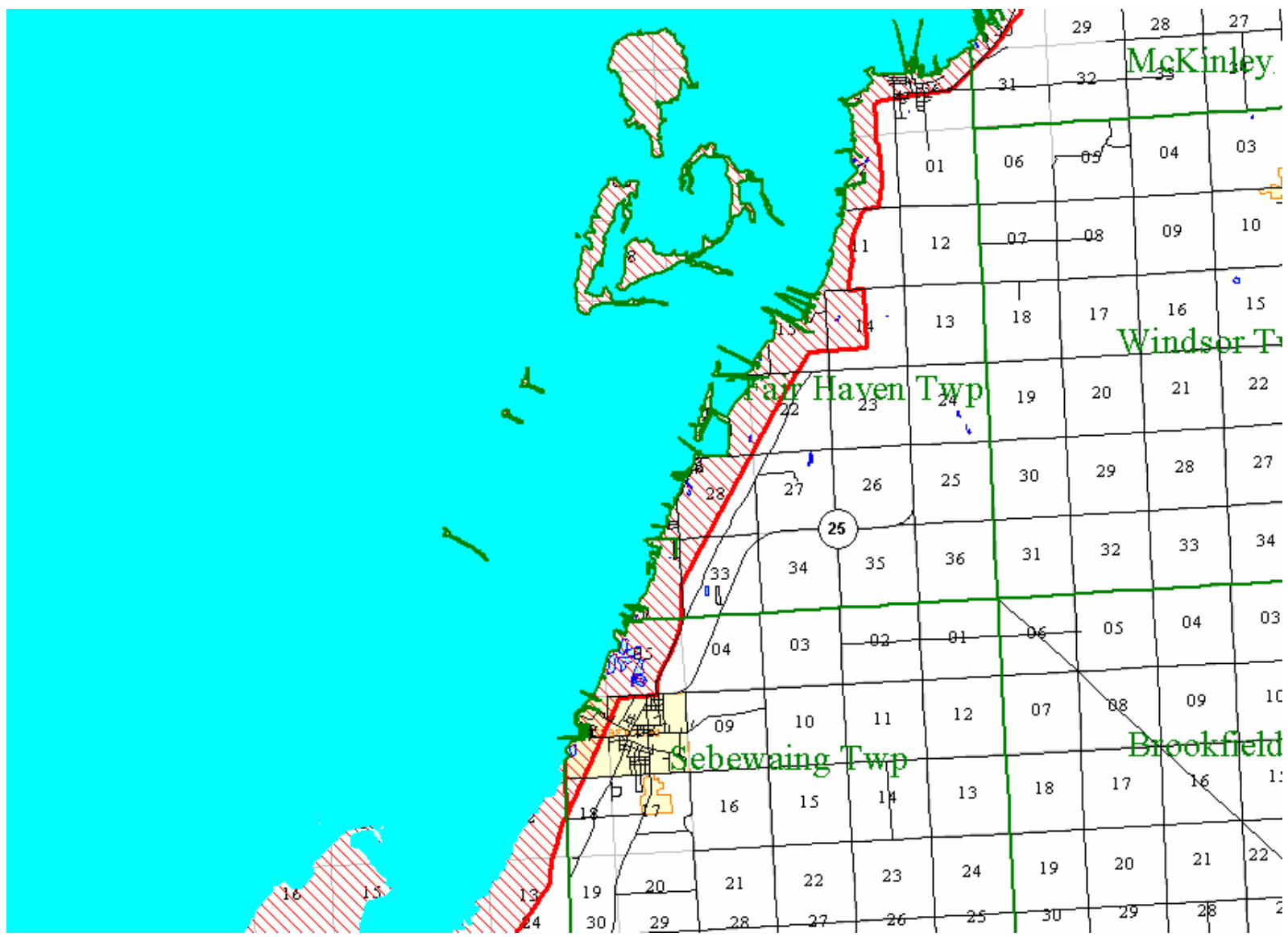
The heavy red line is the **Coastal Zone Management Boundary**

The red hatched area is the **Coastal Zone Management Area**



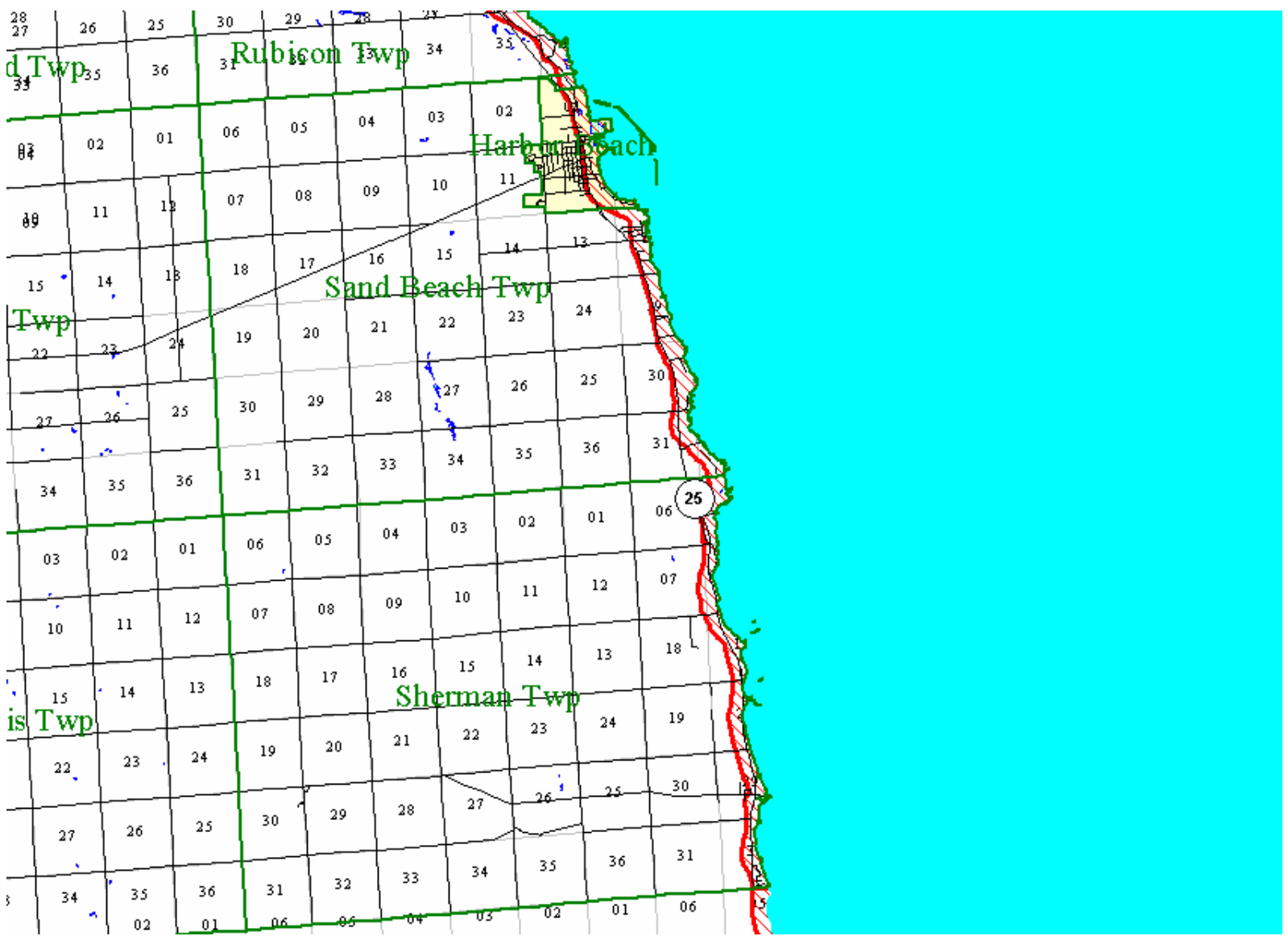
Huron County
Fair Haven Township T17N R9E and T16N R9E
Sebewaing Township, T15N R9E

The heavy red line is the **Coastal Zone Management Boundary**
The red hatched area is the **Coastal Zone Management Area**



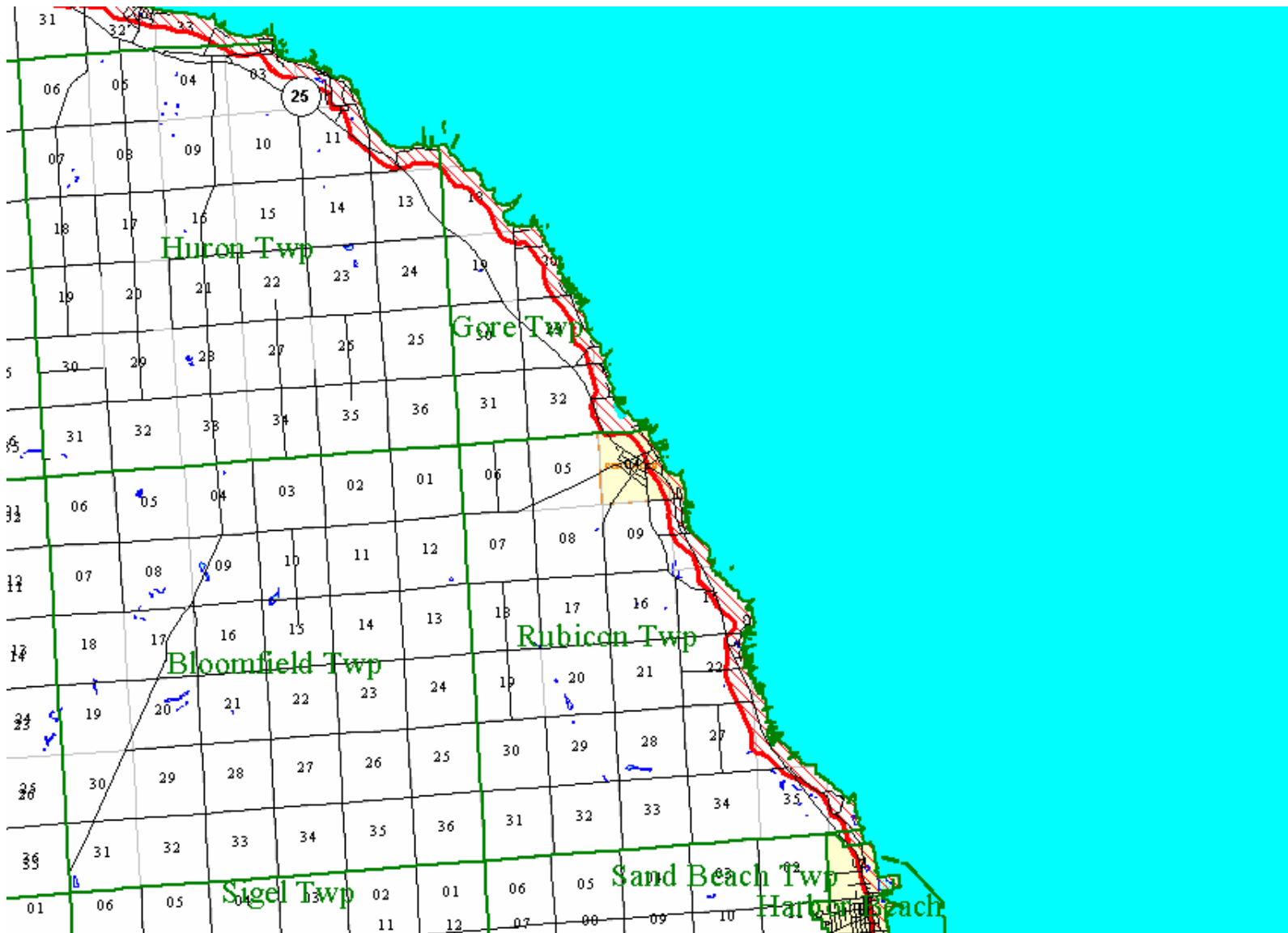
Huron County
Harbor Beach, T16N R16E and T16N R15E
Sand Beach Township T16N R16E
Sherman Township, T15N R16E

The heavy red line is the **Coastal Zone Management Boundary**
The red hatched area is the **Coastal Zone Management Area**



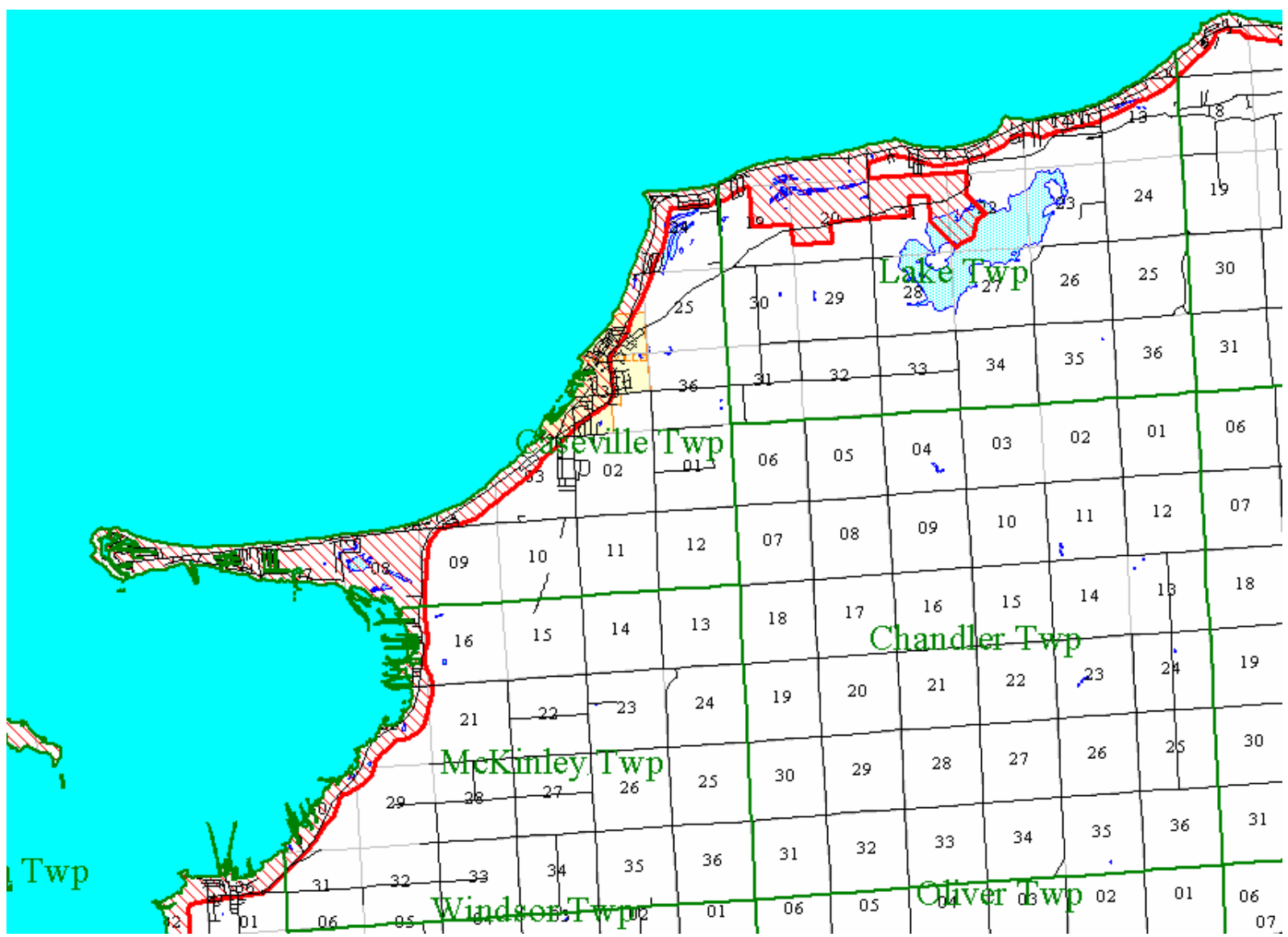
Huron County
Huron Township, T18N R14E
Gore Township T18N R15E
Rubicon Township, T17N R15E

The heavy red line is the **Coastal Zone Management Boundary**
The red hatched area is the **Coastal Zone Management Area**



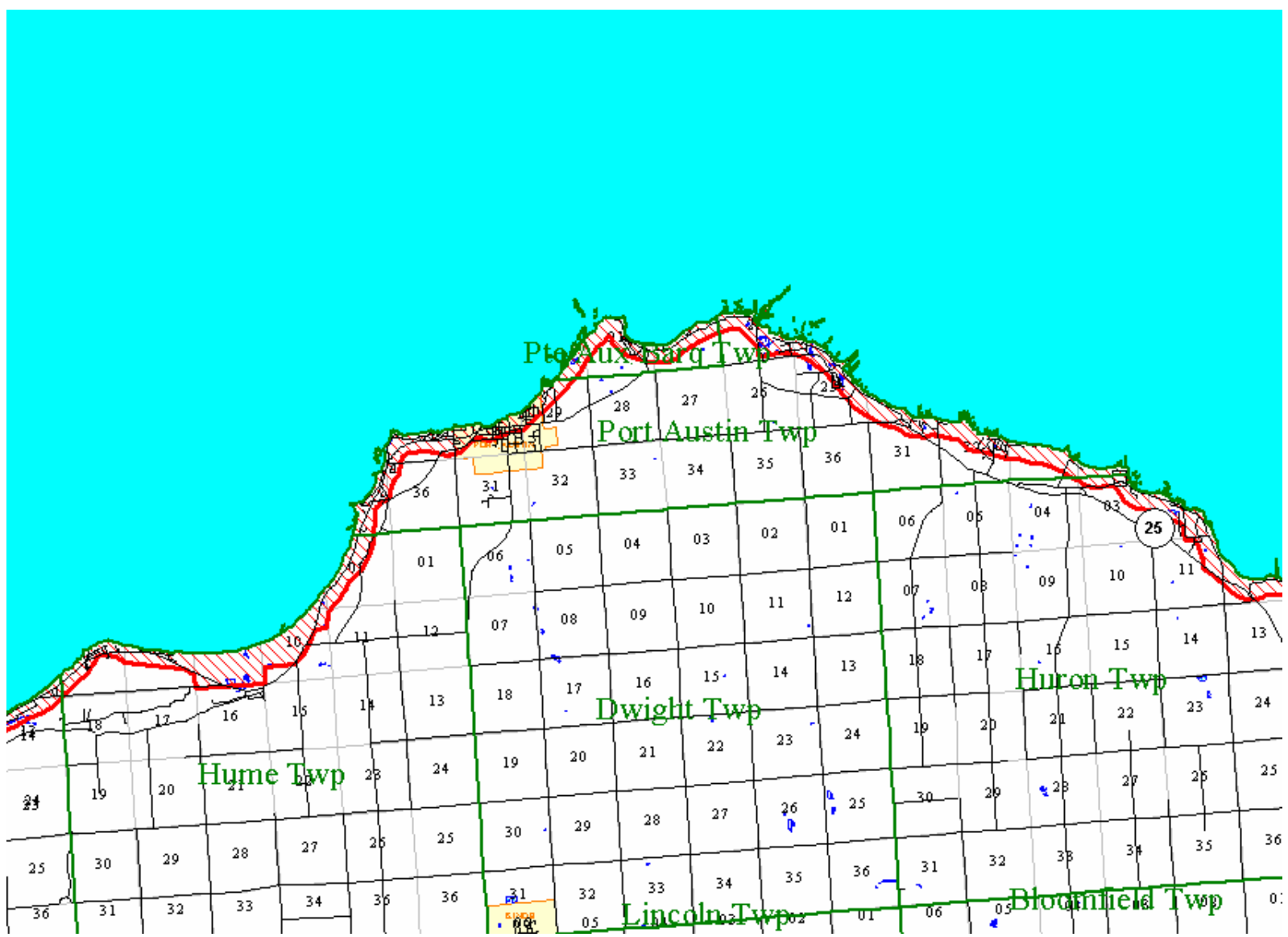
Huron County
Lake Township, T18N R11E
Caseville Township T18N R10E, T17N R10E and T17N R9E
McKinley Township, T17N R10E

The heavy red line is the **Coastal Zone Management Boundary**
The red hatched area is the **Coastal Zone Management Area**



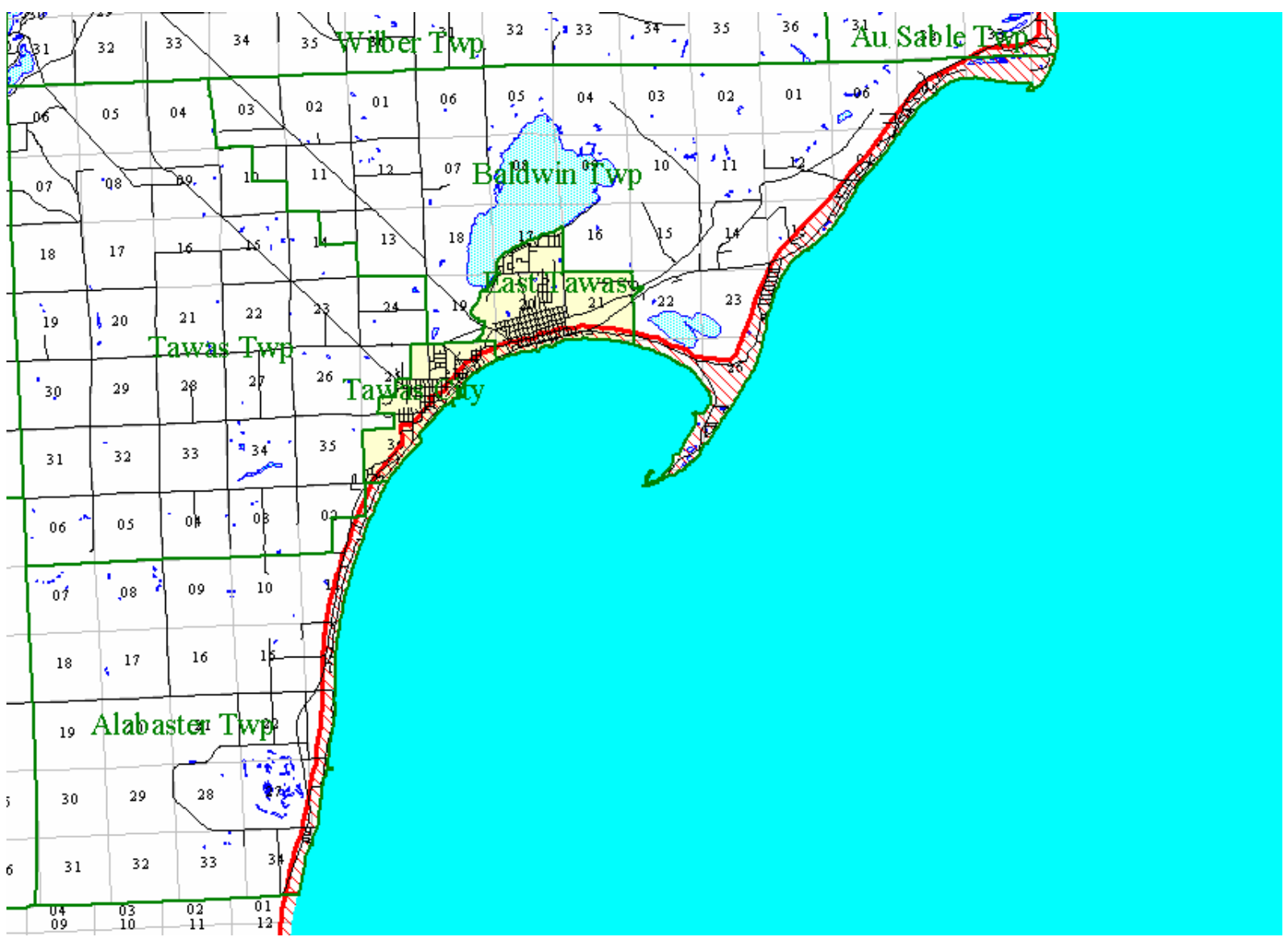
Huron County
Pte. Aux Barques Township, T19N R13E
Port Austin Township T19N R12E, T19N R13E and T19N R14E
Hume Township, T18N R12E

The heavy red line is the **Coastal Zone Management Boundary**
The red hatched area is the **Coastal Zone Management Area**



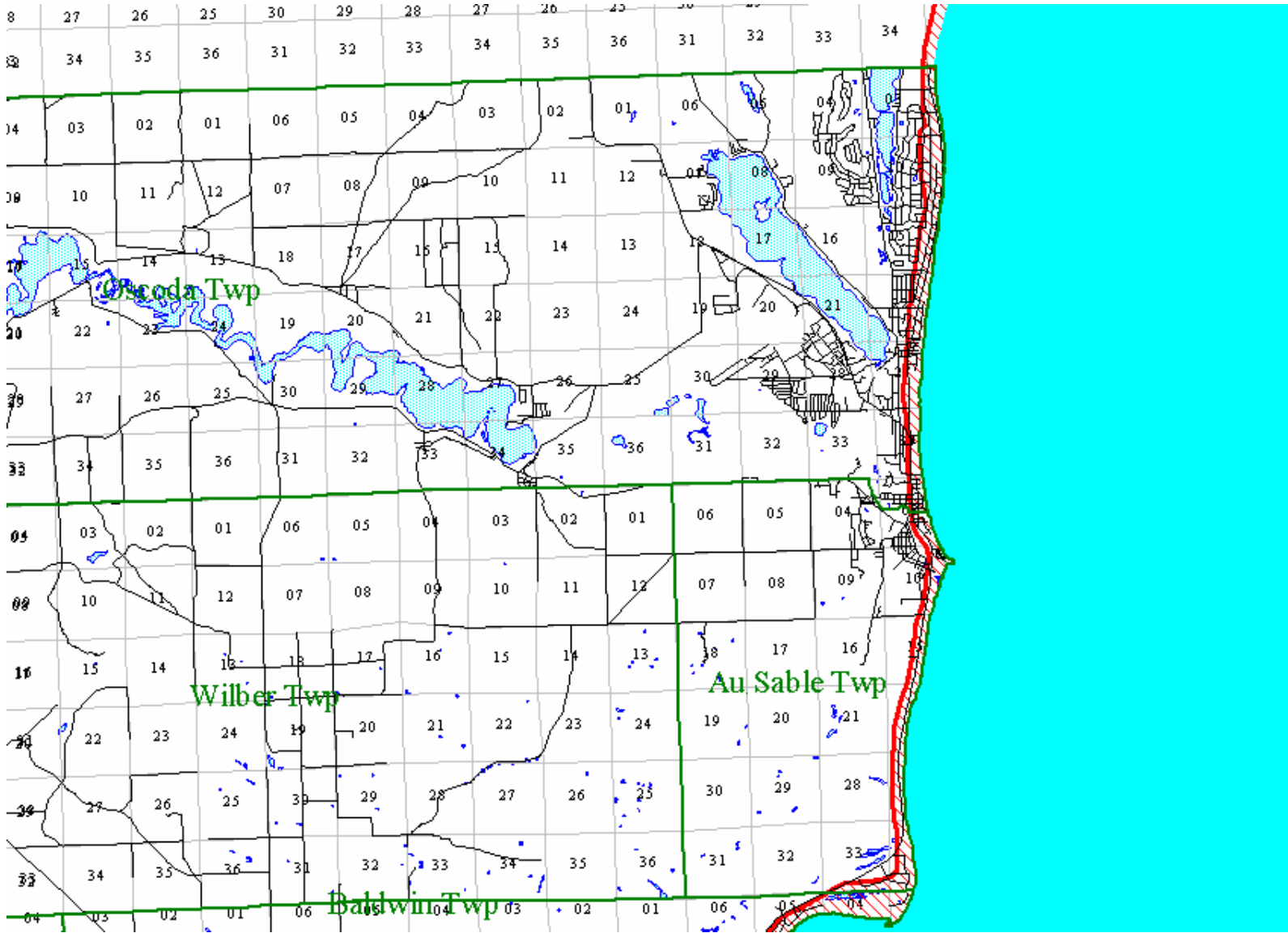
Iosco County
Baldwin Township, T22N R9E and T22N R8E
East Tawas, T22N R8E
Tawas Township, T22N R8E and T22N R7E
Tawas City, T22N R8E and T22N R7E
Alabaster Township, T21N R7E

The heavy red line is the *Coastal Zone Management Boundary*
The red hatched area is the *Coastal Zone Management Area*



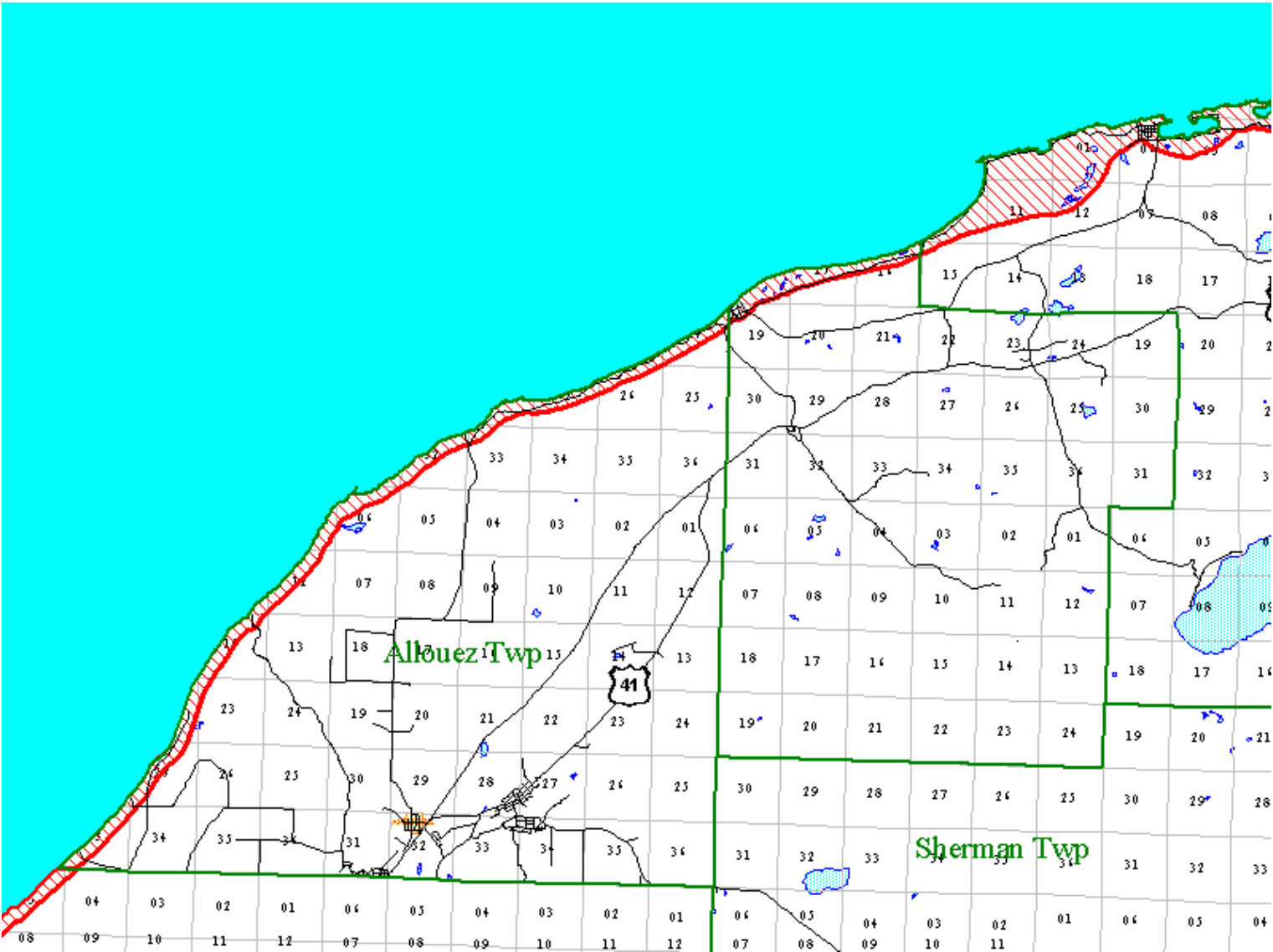
Iosco County
Oscoda Township, T24N R9E
Au Sable Township, T23N R9E

The heavy red line is the **Coastal Zone Management Boundary**
The red hatched area is the **Coastal Zone Management Area**



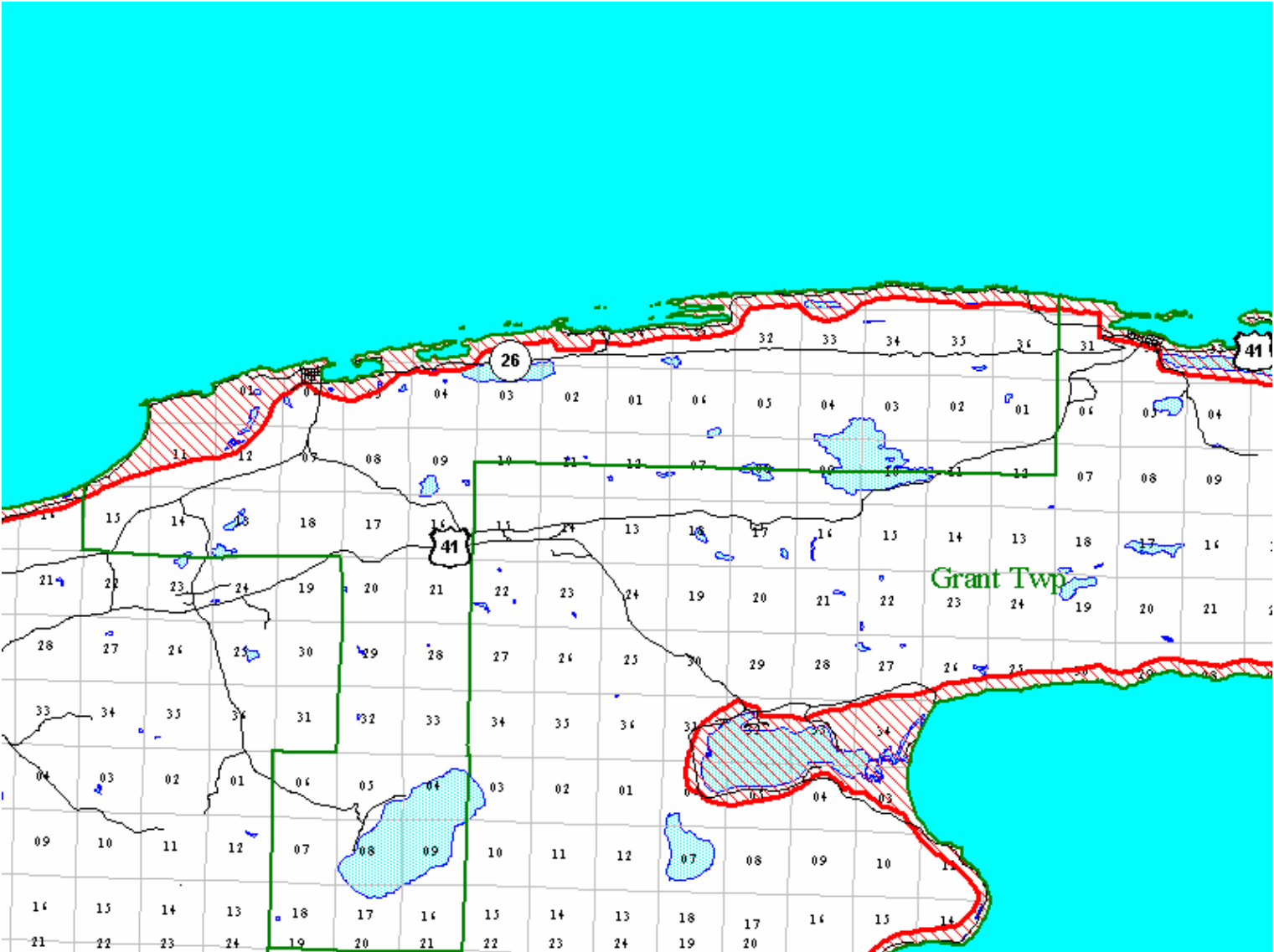
Keweenaw County -- Mainland
Allouez Township, T57N R33W, T57N R32W and T58N R32W,
Houghton Township, T58N R31W

The heavy red line is the **Coastal Zone Management Boundary**
The red hatched area is the **Coastal Zone Management Area**



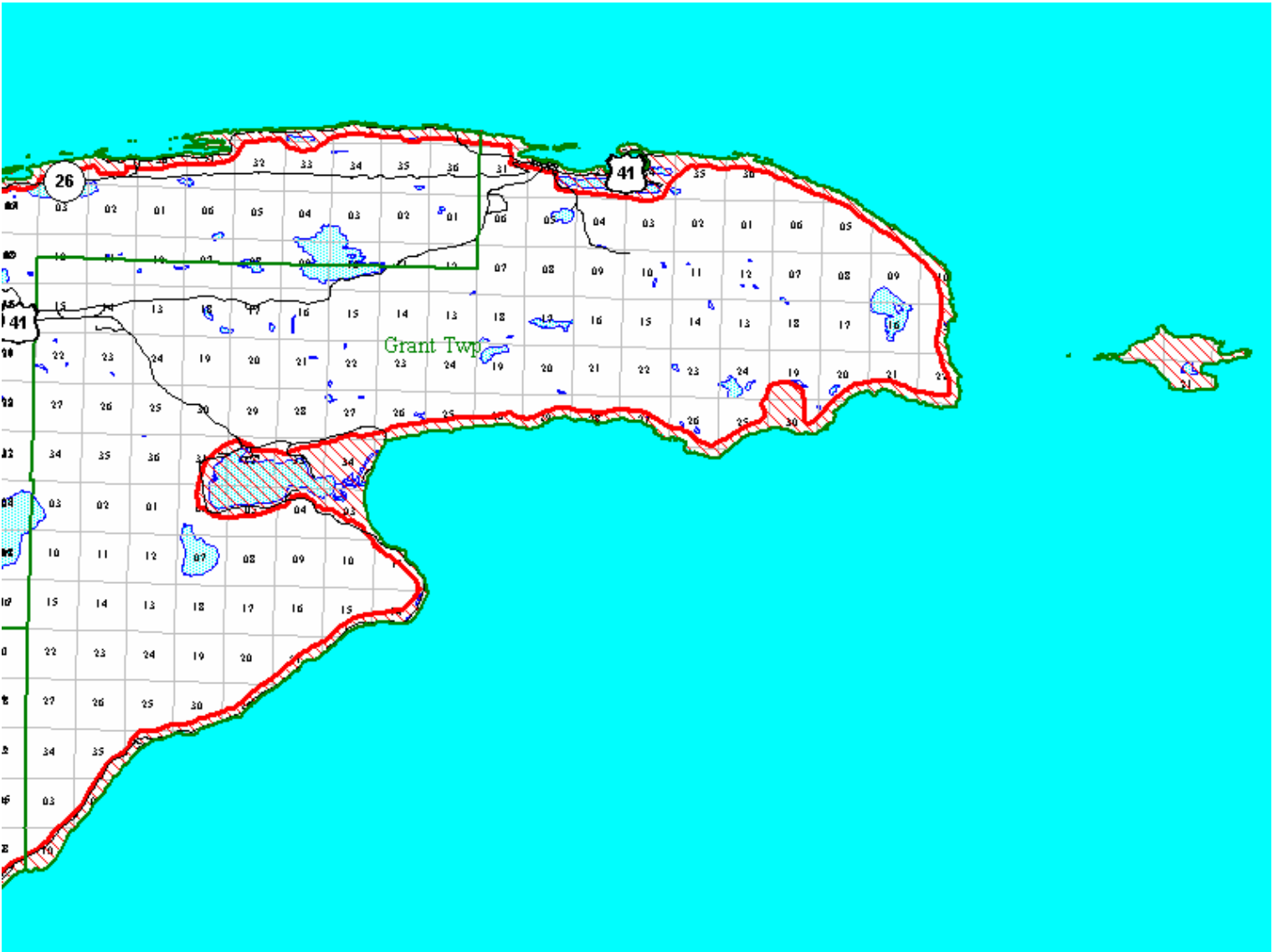
Keweenaw County -- Mainland
Eagle Harbor Township, T58 R31W, T58N R30W, T59N R29W, and T59 R30W

The heavy red line is the **Coastal Zone Management Boundary**
The red hatched area is the **Coastal Zone Management Area**



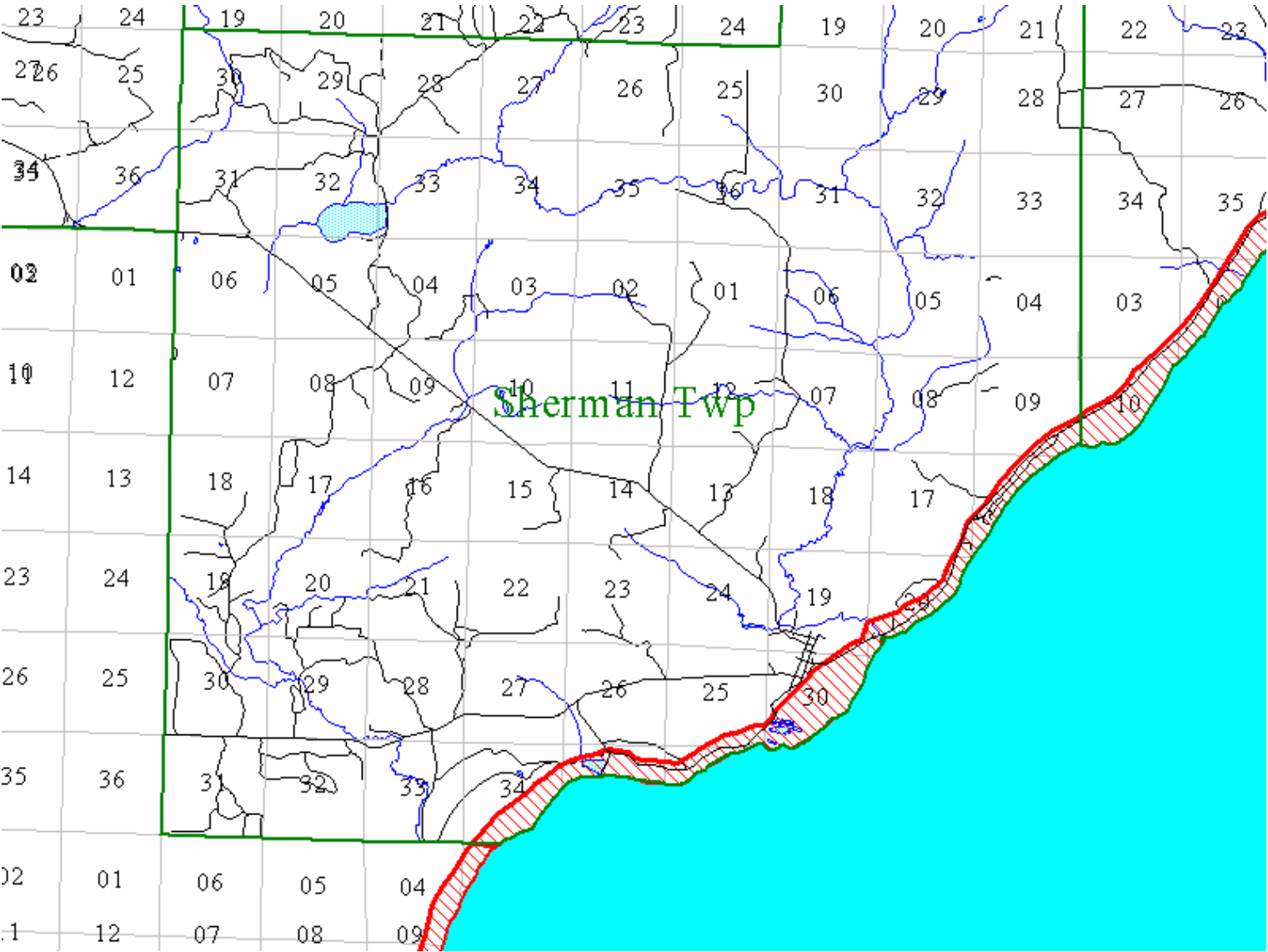
Keweenaw County -- Mainland
Grant Township, T56N R30W, T57 R29W, T57N R30W, T58 R26W, T58N R27W, T58N R28W, T58N R29W, T59N R27W and T59 R28W

The heavy red line is the **Coastal Zone Management Boundary**
The red hatched area is the **Coastal Zone Management Area**



Keweenaw County -- Mainland
Sherman Township, T56N R30W and T56 R31W

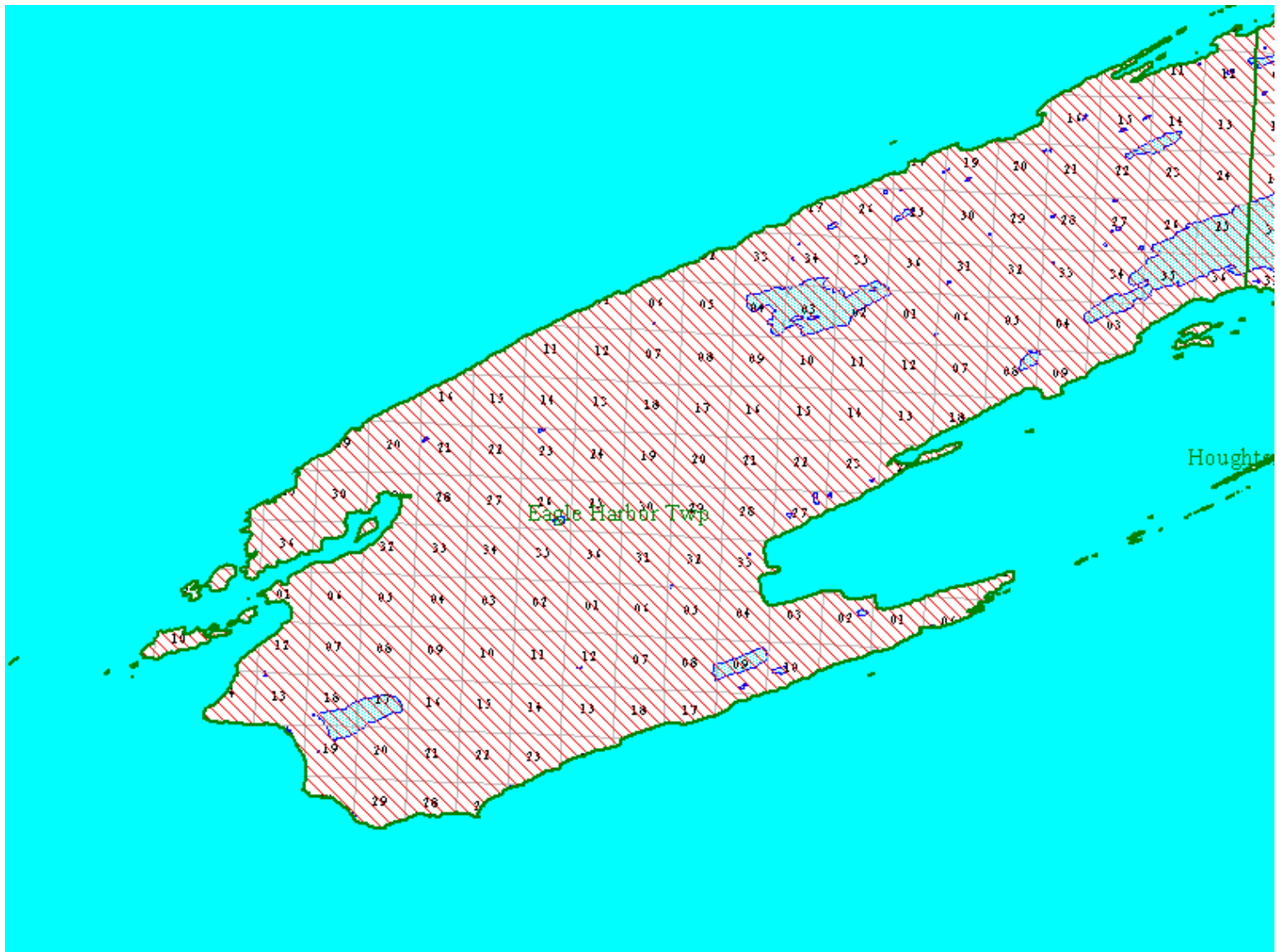
The heavy red line is the **Coastal Zone Management Boundary**
The red hatched area is the **Coastal Zone Management Area**



Keweenaw County – Isle Royal

Eagle Harbor Township, T63N R39W, T63N R38W, T63N R37W, T63N R36W,
T64N R39W, T64N R38W, T64N R37W, T64N R36W, T64N R35W, T65N R37W
and T65N R36W

The heavy red line is the **Coastal Zone Management Boundary**
The red hatched area is the **Coastal Zone Management Area**

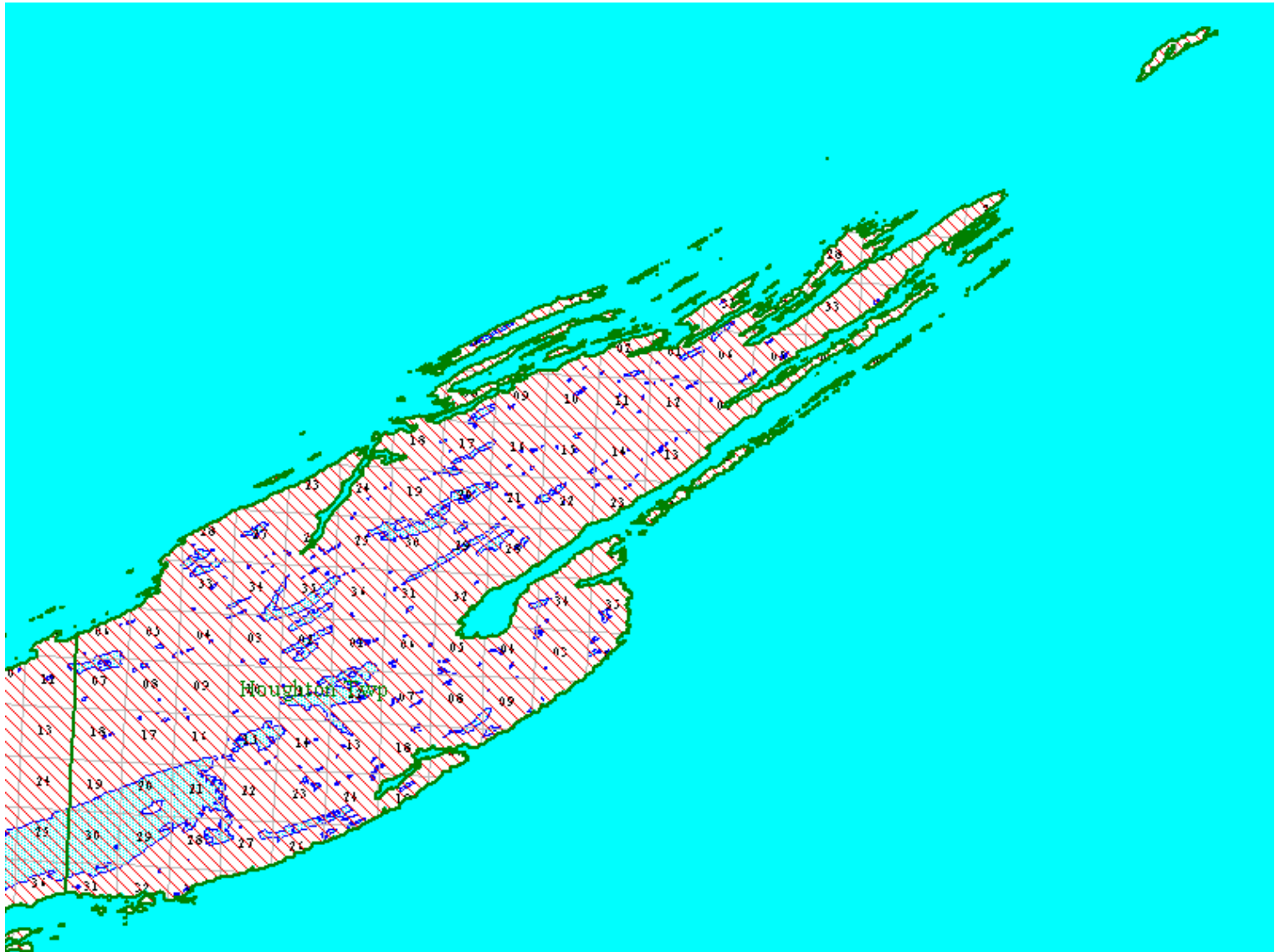


Keweenaw County – Isle Royal

Houghton Township, T65N R35W, T65N R34W, T66N R34W, T66N R35W, T66N R33W
T67N R33W, T67N R34W and T67N R32W

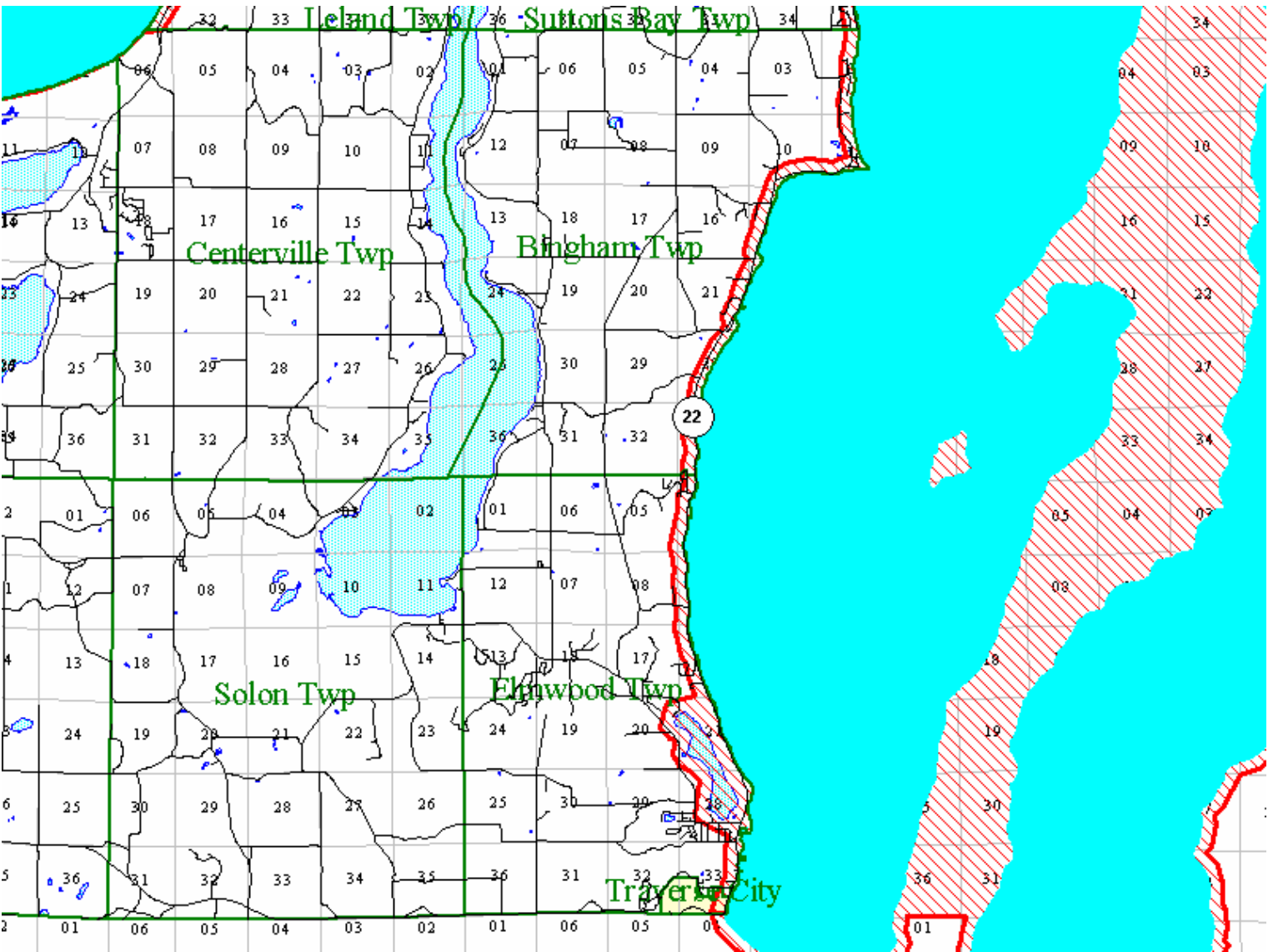
The heavy red line is the **Coastal Zone Management Boundary**

The red hatched area is the **Coastal Zone Management Area**



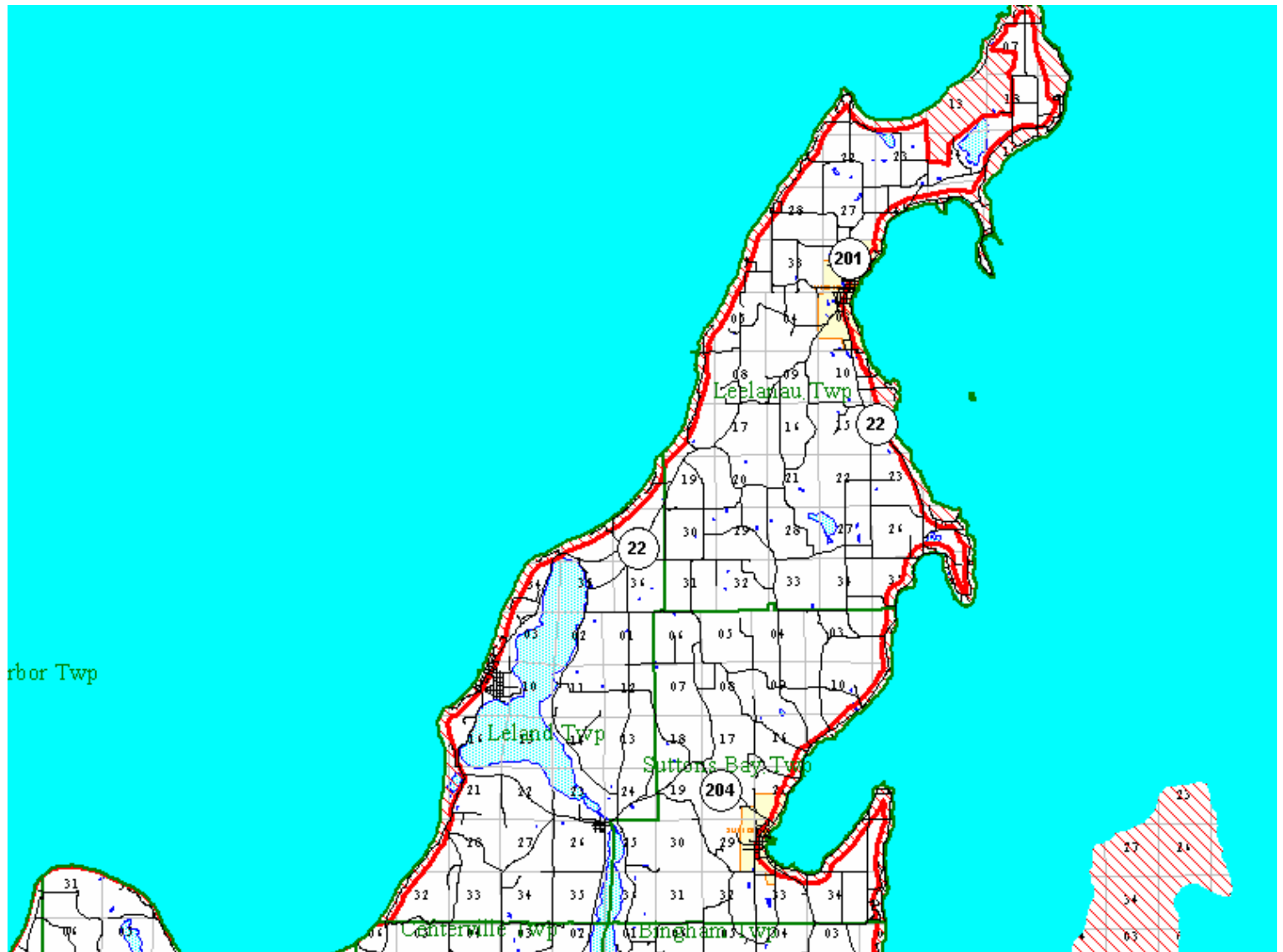
Leelanau County
Bingham Township, T29N R112W
Elmwood Township, T28N R11W

The heavy red line is the **Coastal Zone Management Boundary**
The red hatched area is the **Coastal Zone Management Area**



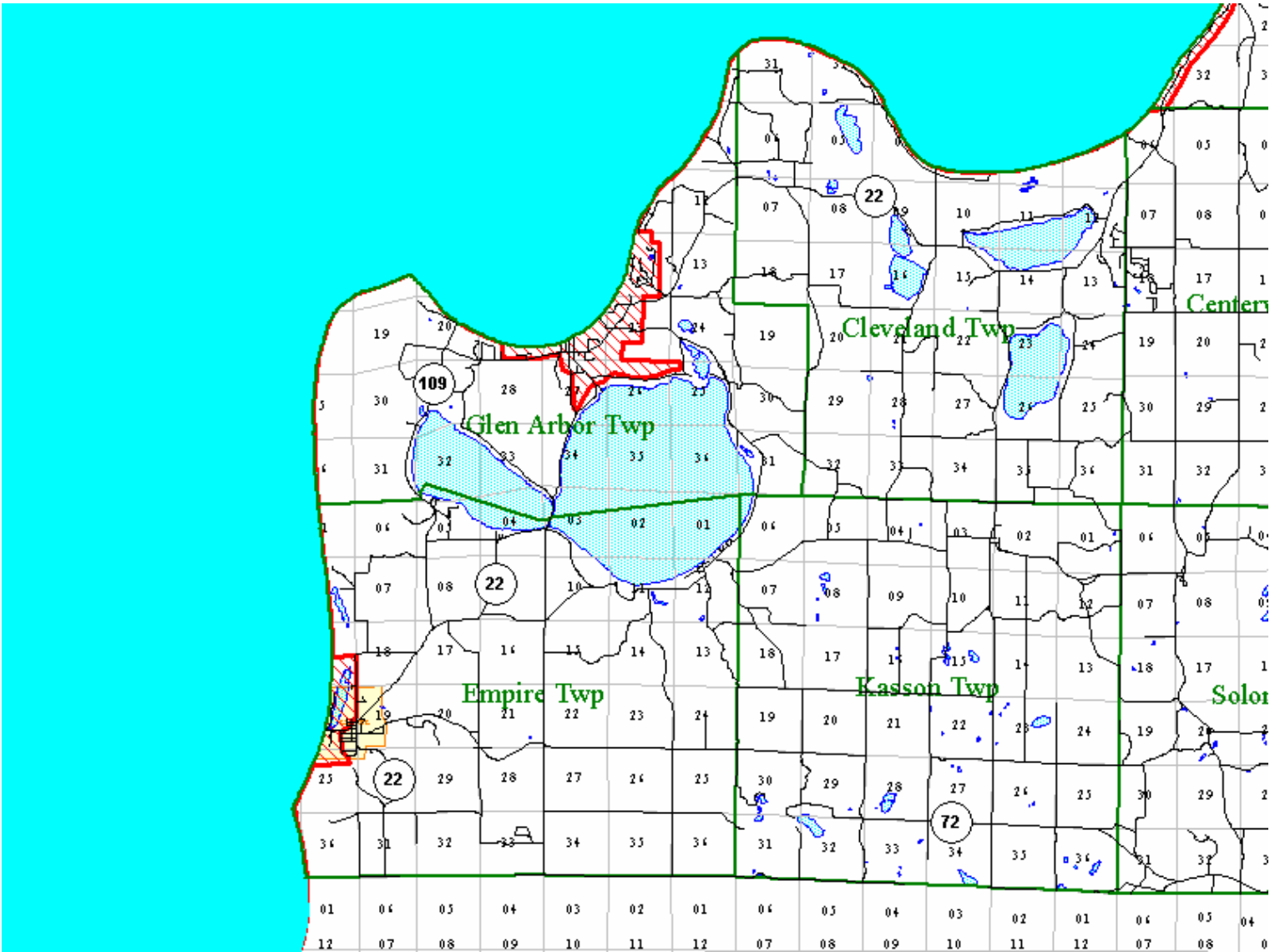
Leelanau County
Leland Township, T30N R12W and T31N R12W
Leelanau Township, T31N R11W, T32N R10W and T32N R11W
Suttons Bay Township, T30N R11W

The heavy red line is the **Coastal Zone Management Boundary**
The red hatched area is the **Coastal Zone Management Area**



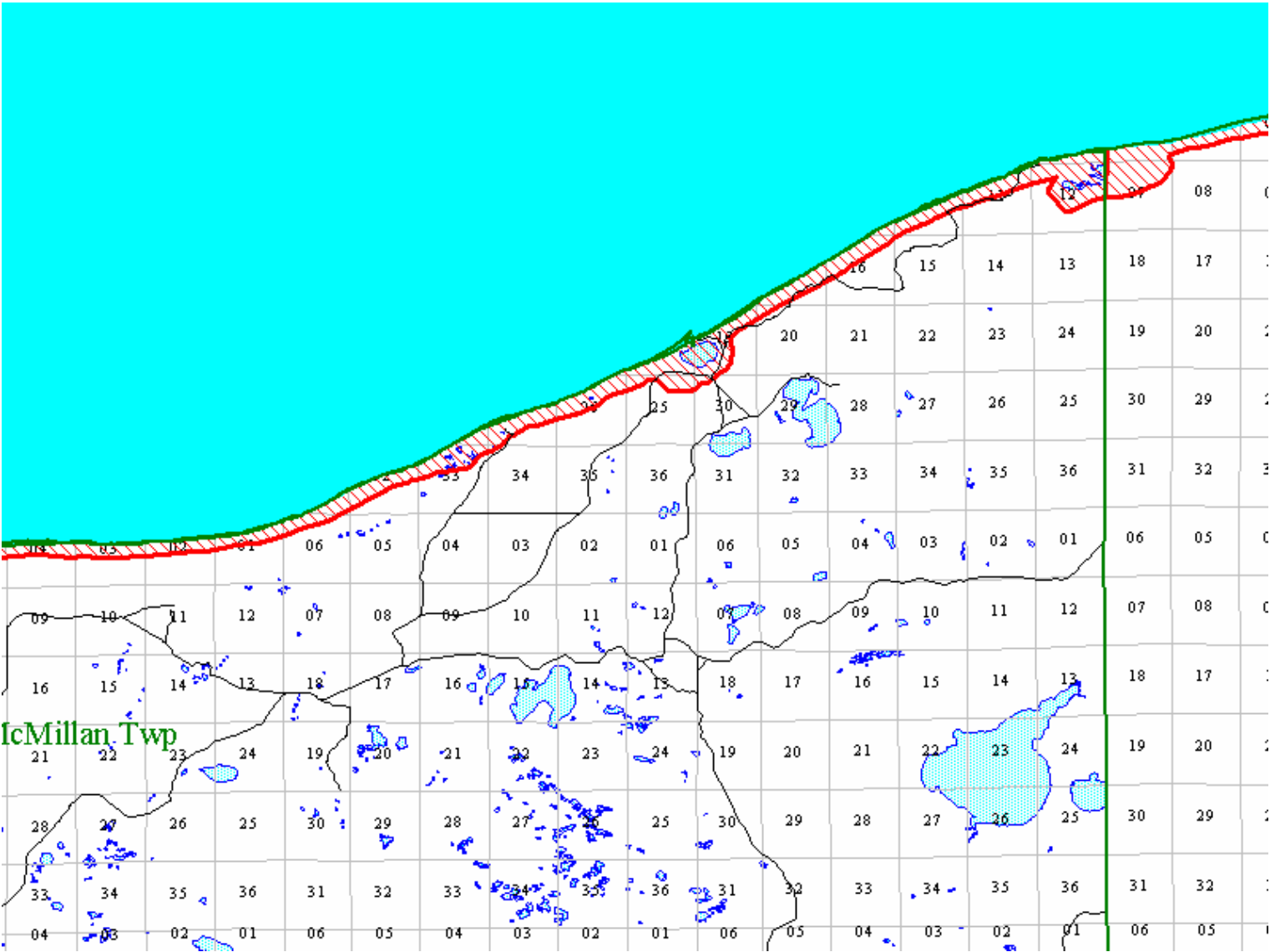
Leelanau County
Glen Arbor Township, T29N R14W
Empire Township, T28N R15W
Cleveland Township, none

The heavy red line is the **Coastal Zone Management Boundary**
The red hatched area is the **Coastal Zone Management Area**



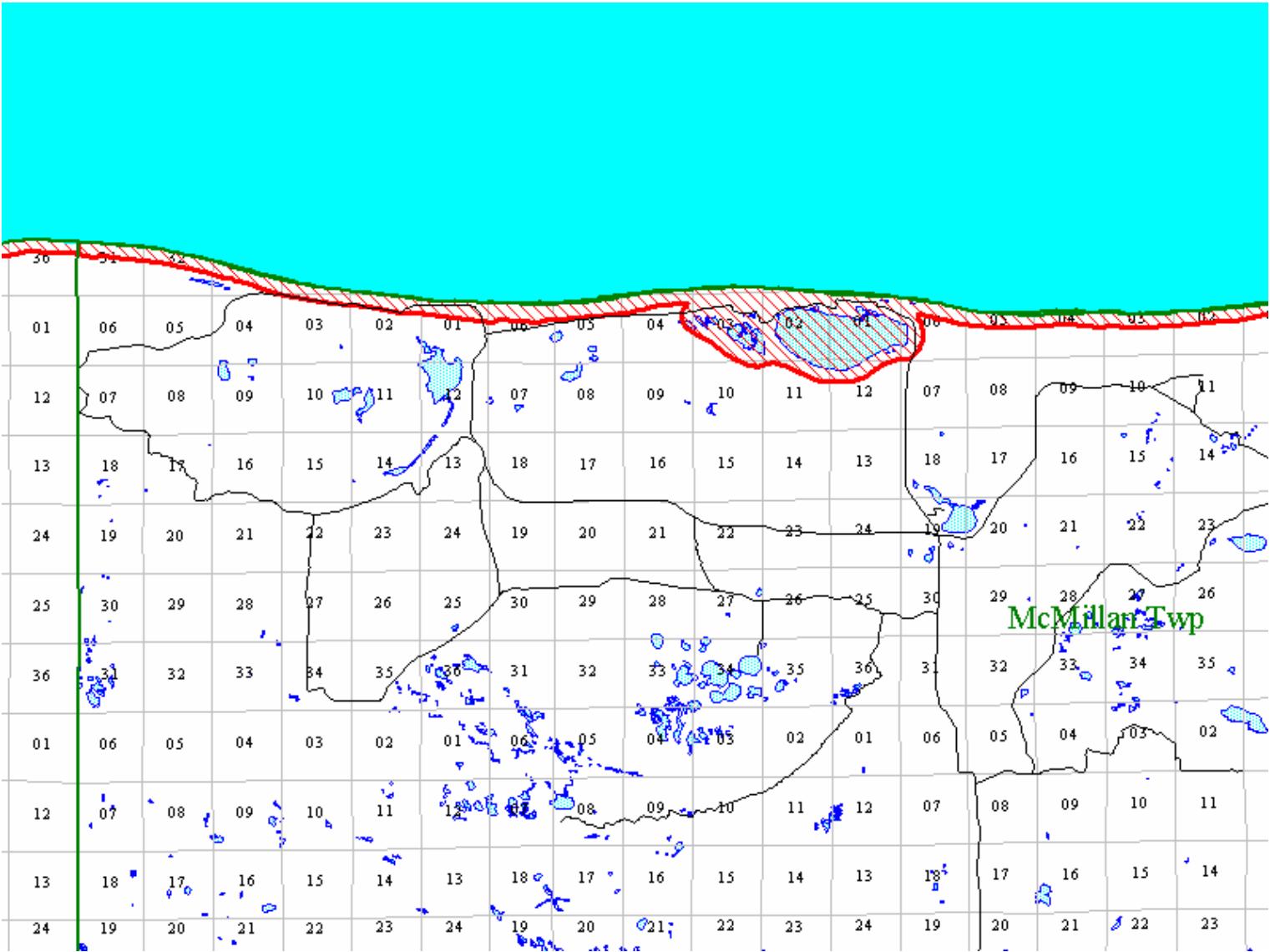
Luce County
McMillan Township, Eastern part, T49N R9W, T49N R10W, T50N R8W
and T50N R9W

The heavy red line is the **Coastal Zone Management Boundary**
The red hatched area is the **Coastal Zone Management Area**



Luce County
McMillan Township, Western part, T49N R10W, T49N R11W, T49N R12W
and T50N R12W

The heavy red line is the **Coastal Zone Management Boundary**
The red hatched area is the **Coastal Zone Management Area**

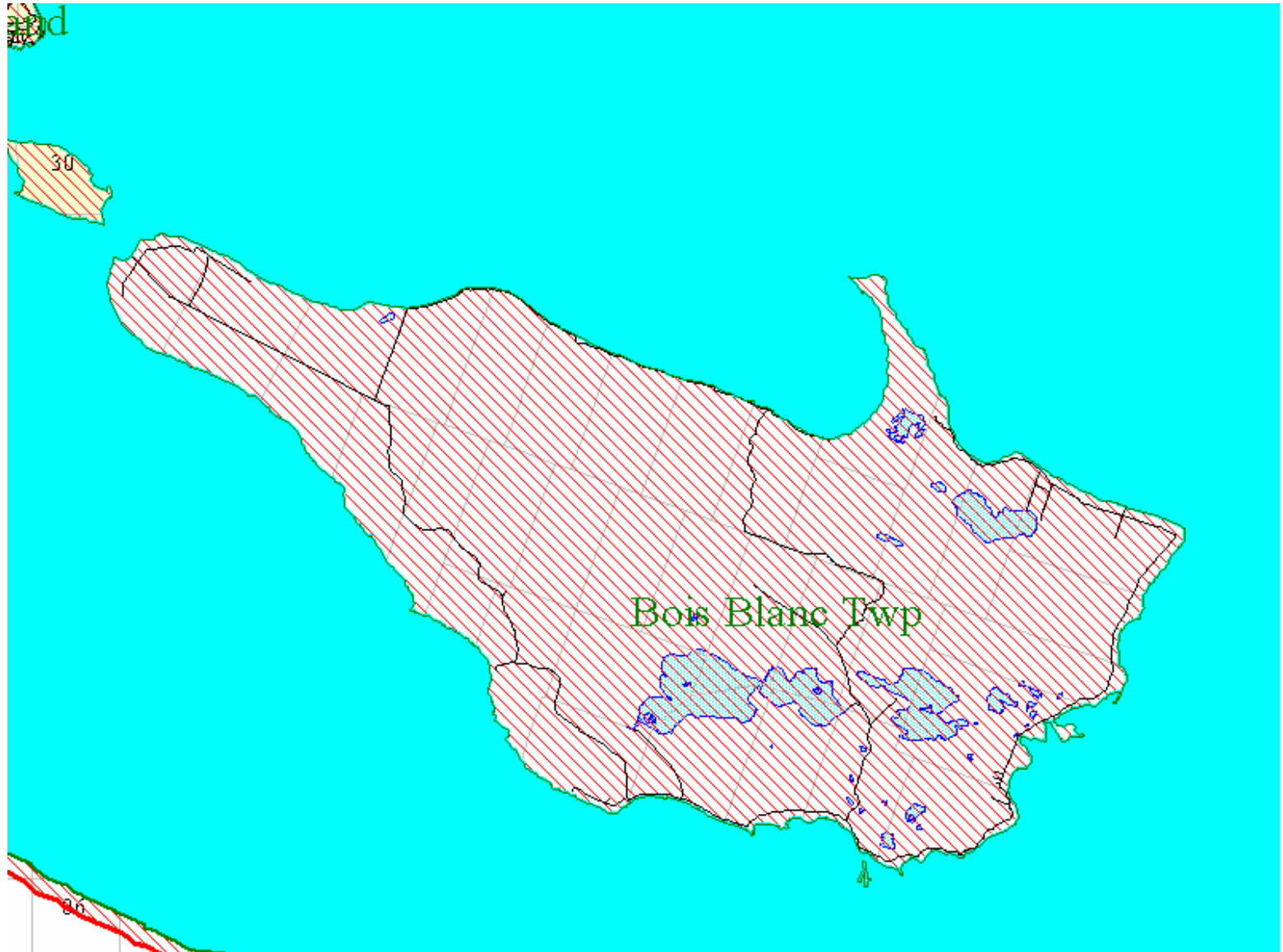


Mackinac County

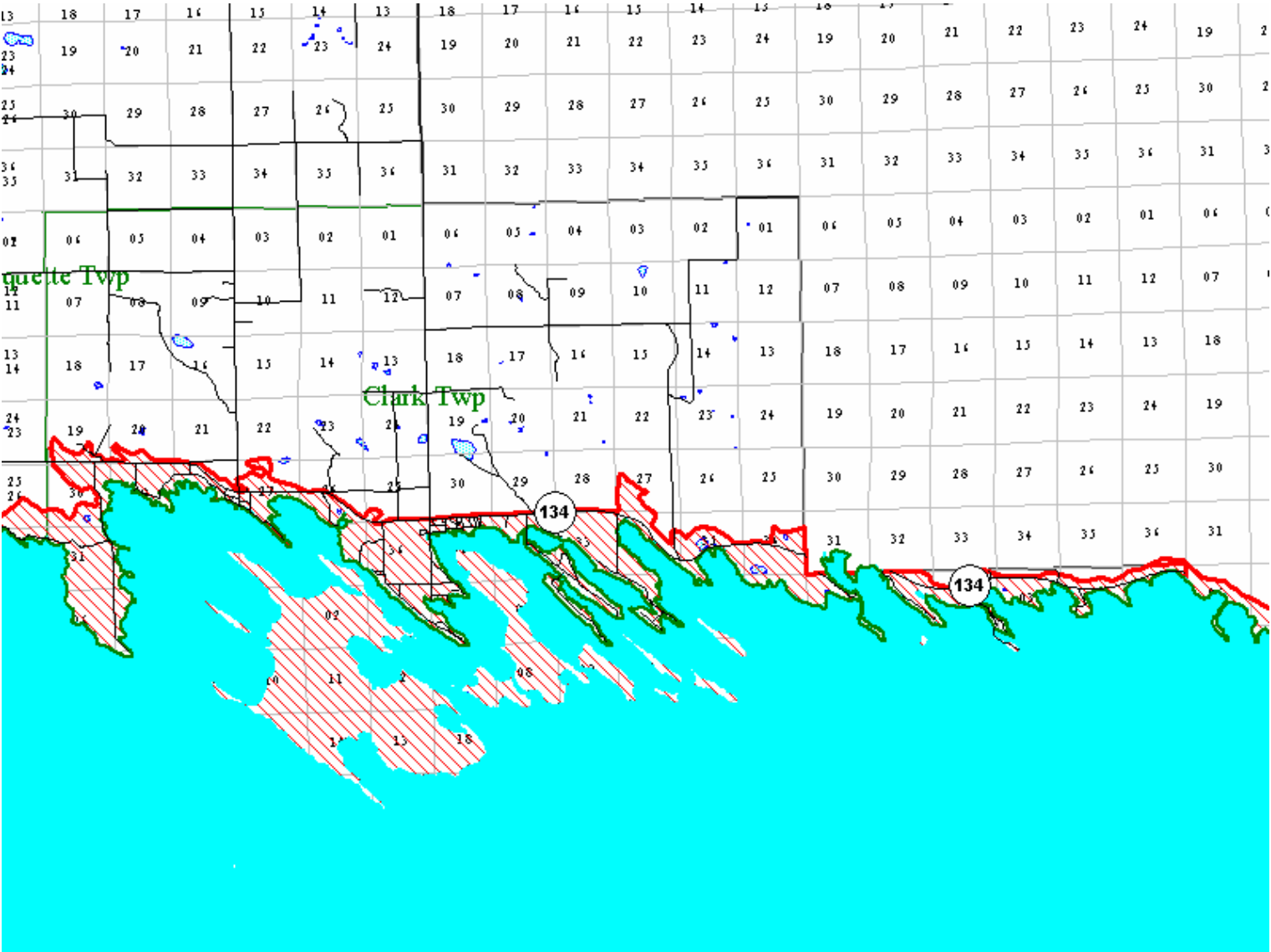
Bois Blanc Township, T39N R1E, T39N R1W, T39N R2W and T40N R2W

The heavy red line is the **Coastal Zone Management Boundary**

The red hatched area is the **Coastal Zone Management Area**

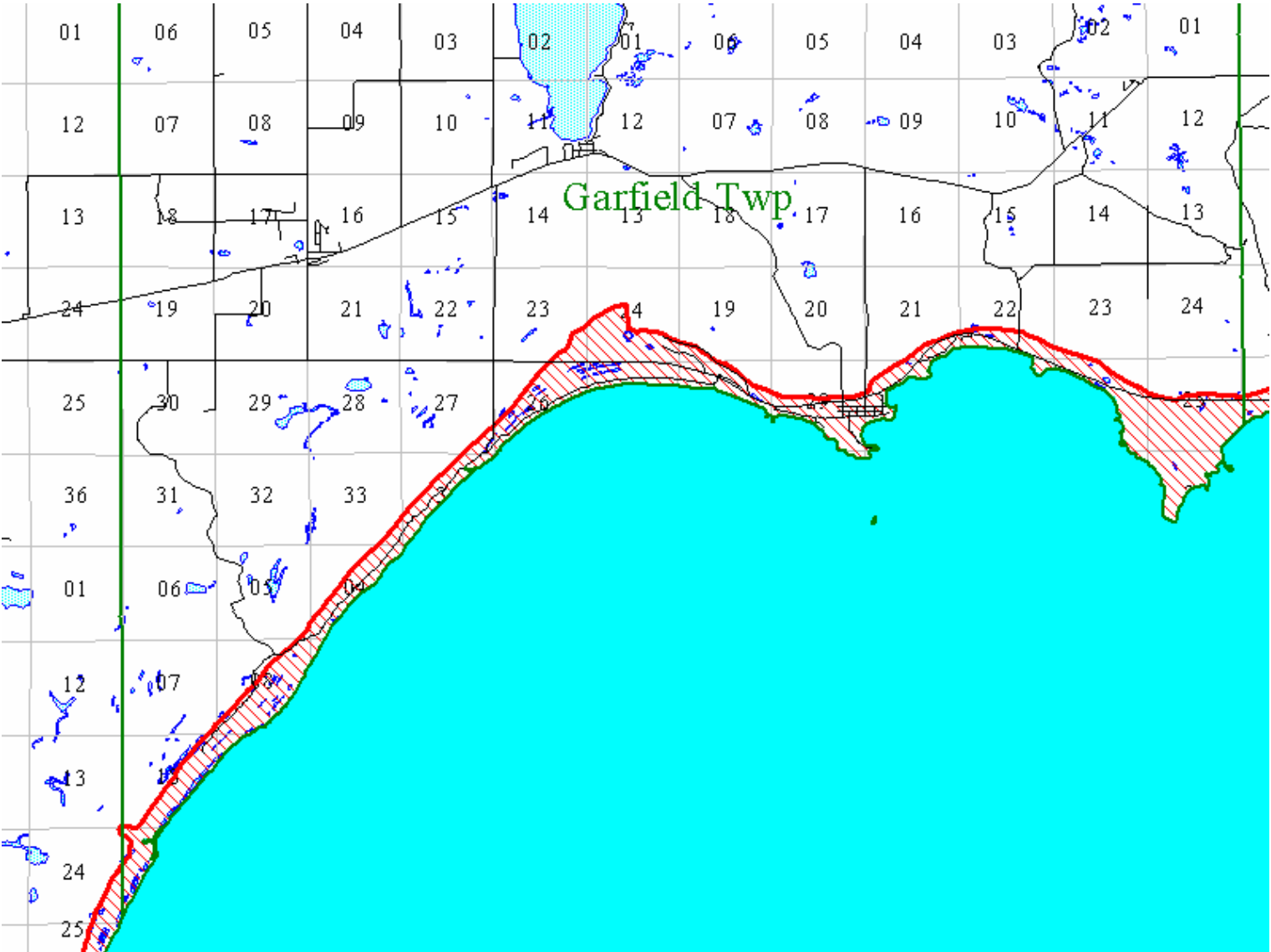


Mackinac County
Clark Township, T41N R1E, T41N R2E, T42N R1E, T41N R1W and T42N R1W,
The heavy red line is the **Coastal Zone Management Boundary**
The red hatched area is the **Coastal Zone Management Area**



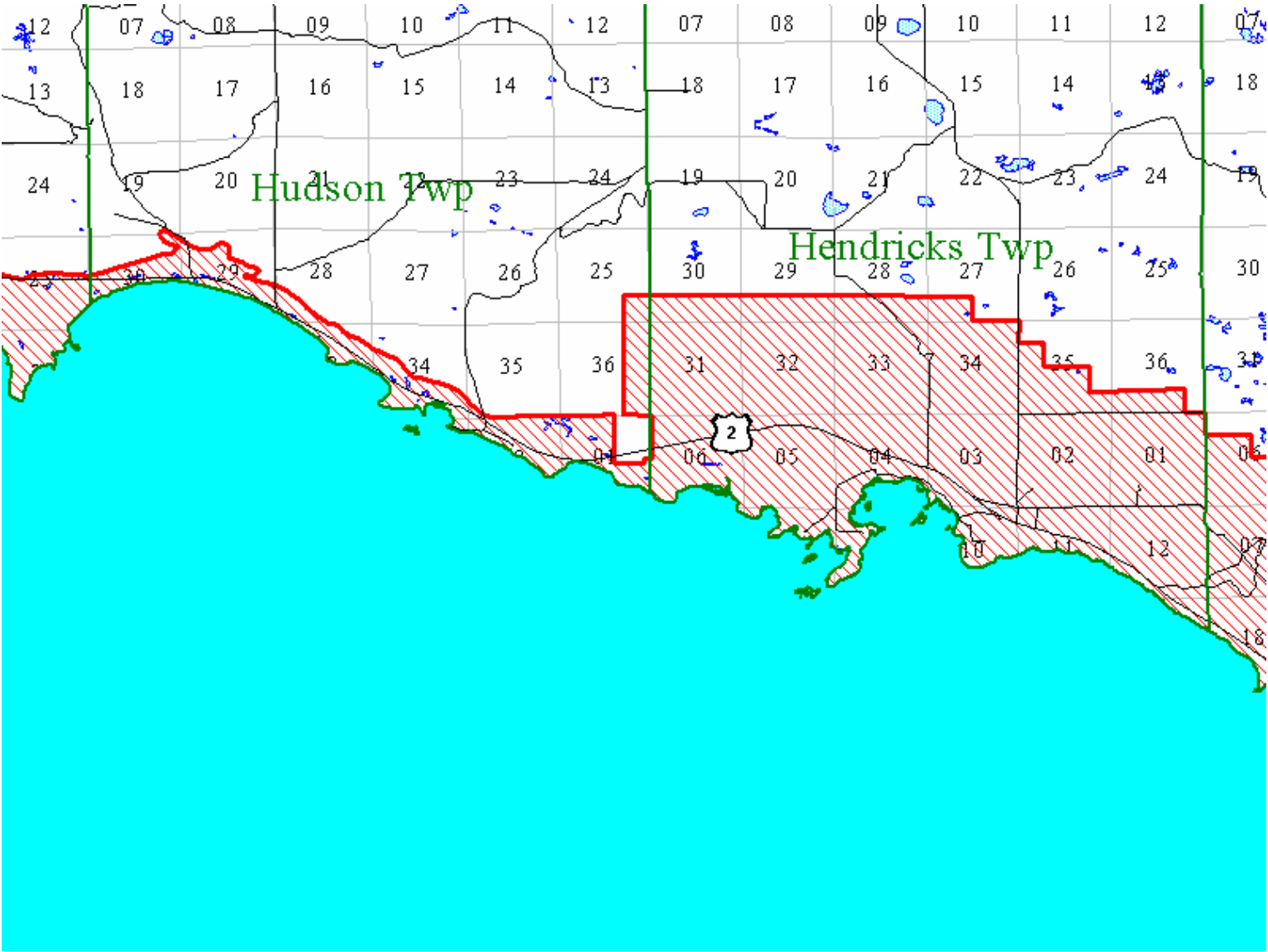
Mackinac County
Garfield Township, T42N R10W, T43N R9W and T43N R10W

The heavy red line is the **Coastal Zone Management Boundary**
The red hatched area is the **Coastal Zone Management Area**



Mackinac County
Hendricks Township, T42N R7W and T43N R7W
Hudson Township, T42N R8W and T43N R8W

The heavy red line is the **Coastal Zone Management Boundary**
The red hatched area is the **Coastal Zone Management Area**

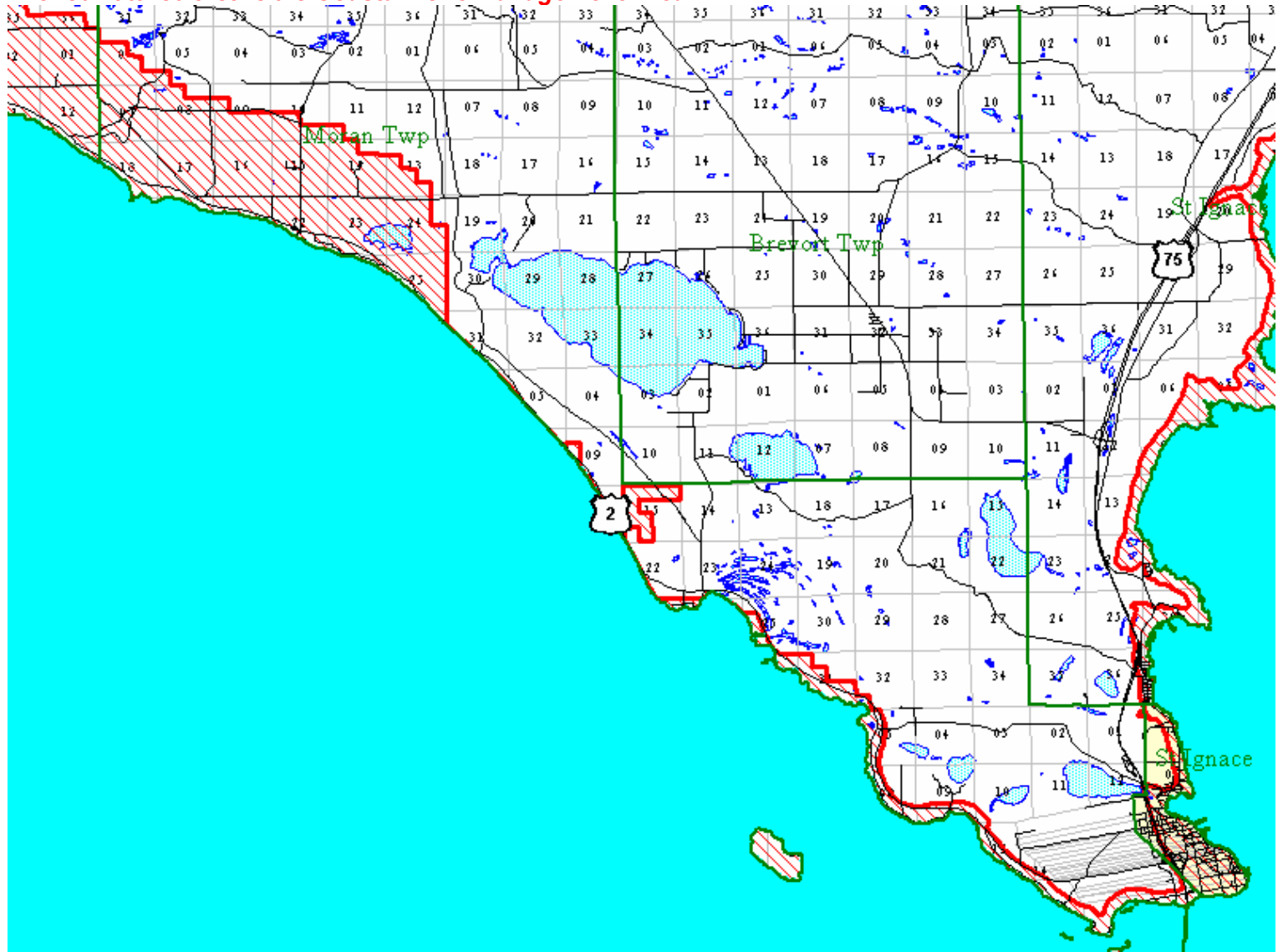


Mackinac County

Moran Township, T40N R4W, T41N R4W, T41N R5E, T42N R5W and T42N R6W

The heavy red line is the **Coastal Zone Management Boundary**

The red hatched area is the **Coastal Zone Management Area**



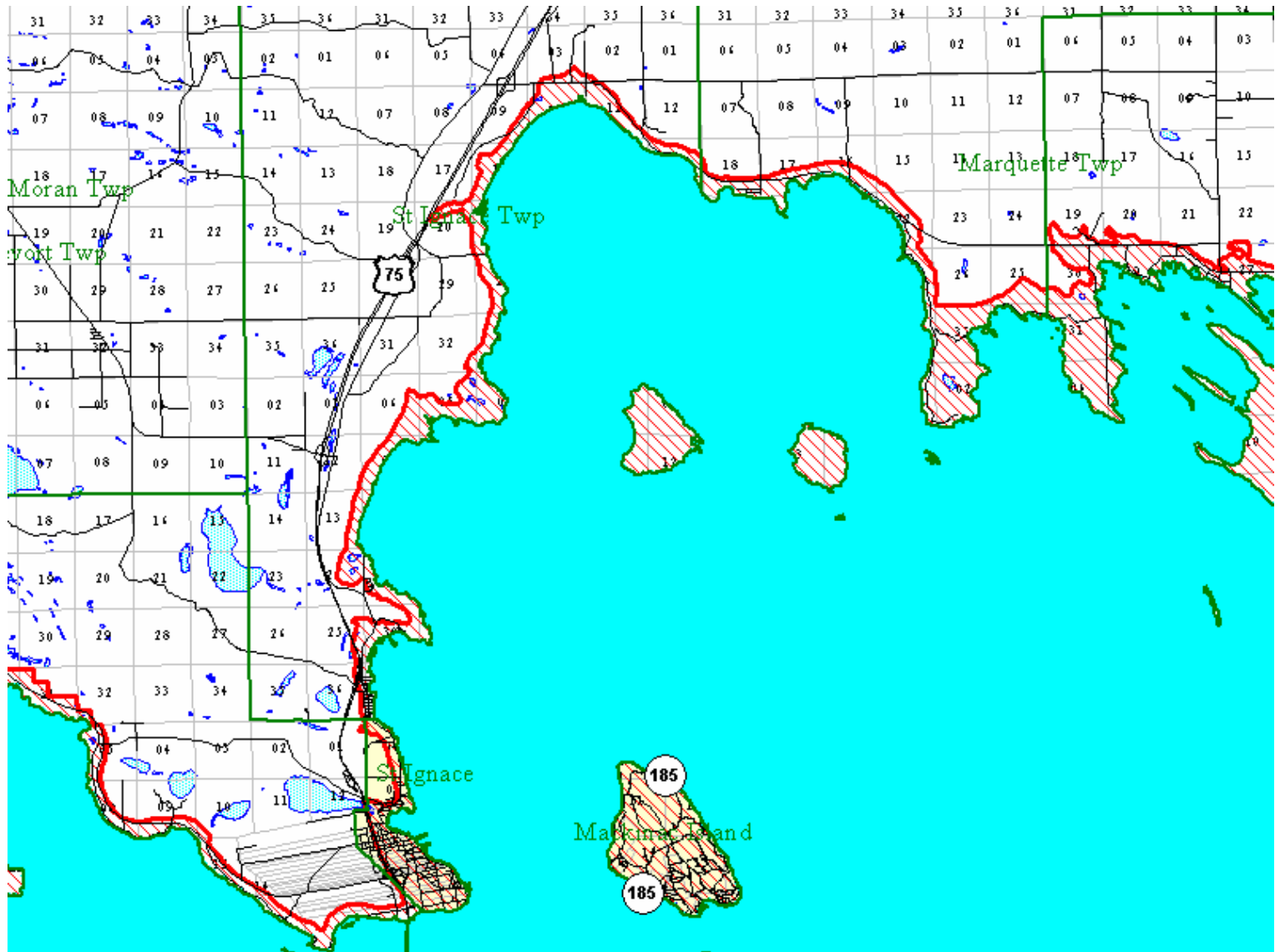
Mackinac County

Marquette Township, T41N R2W and T42N R2W

St. Ignace Township, T40N R3W, T41N R3W, T41N R4E and T42N R3W

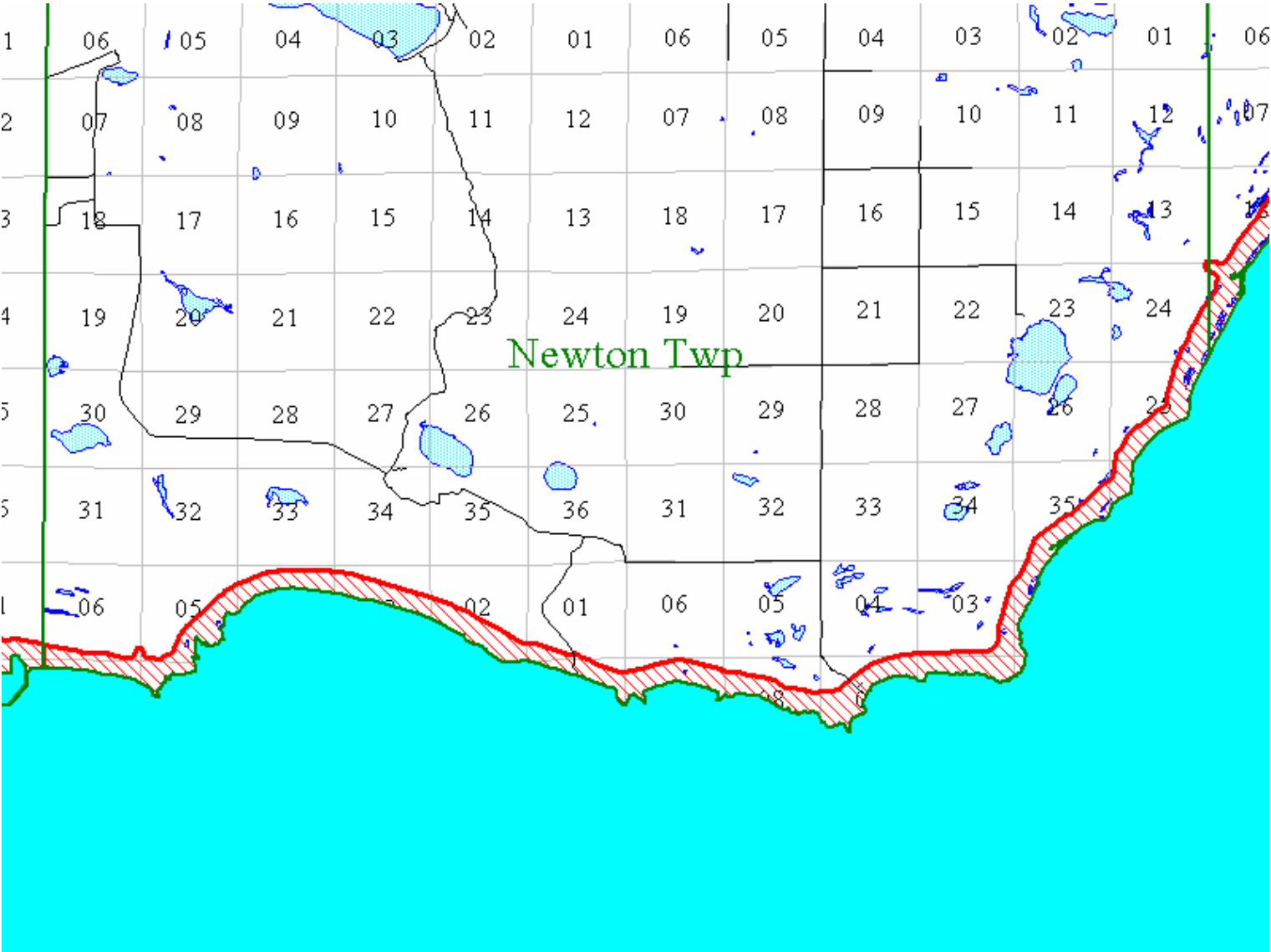
The heavy red line is the **Coastal Zone Management Boundary**

The red hatched area is the **Coastal Zone Management Area**



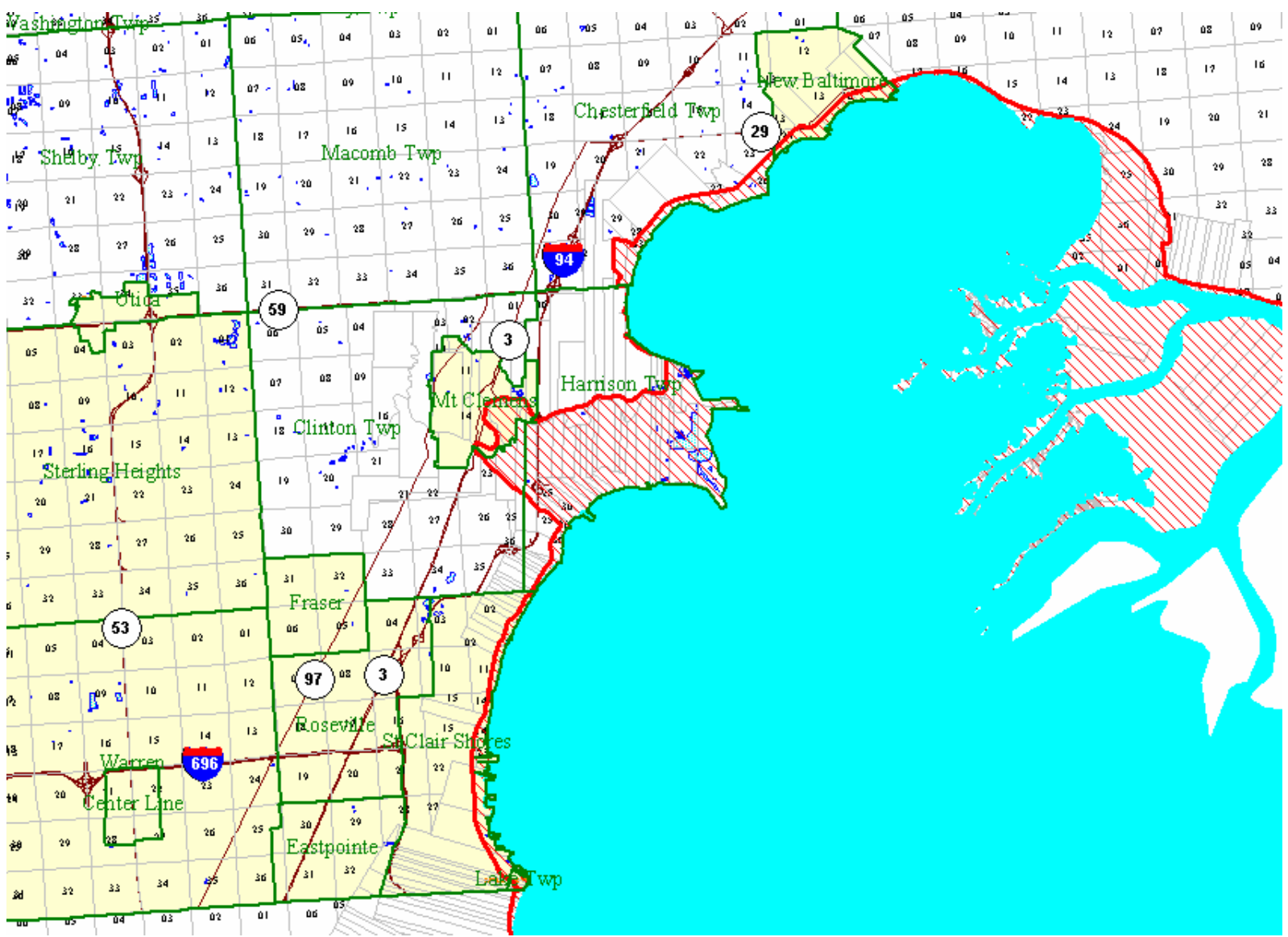
Mackinac County
Newton Township, T41N R11W, T41N R12W and T42N R11W

The heavy red line is the **Coastal Zone Management Boundary**
The red hatched area is the **Coastal Zone Management Area**



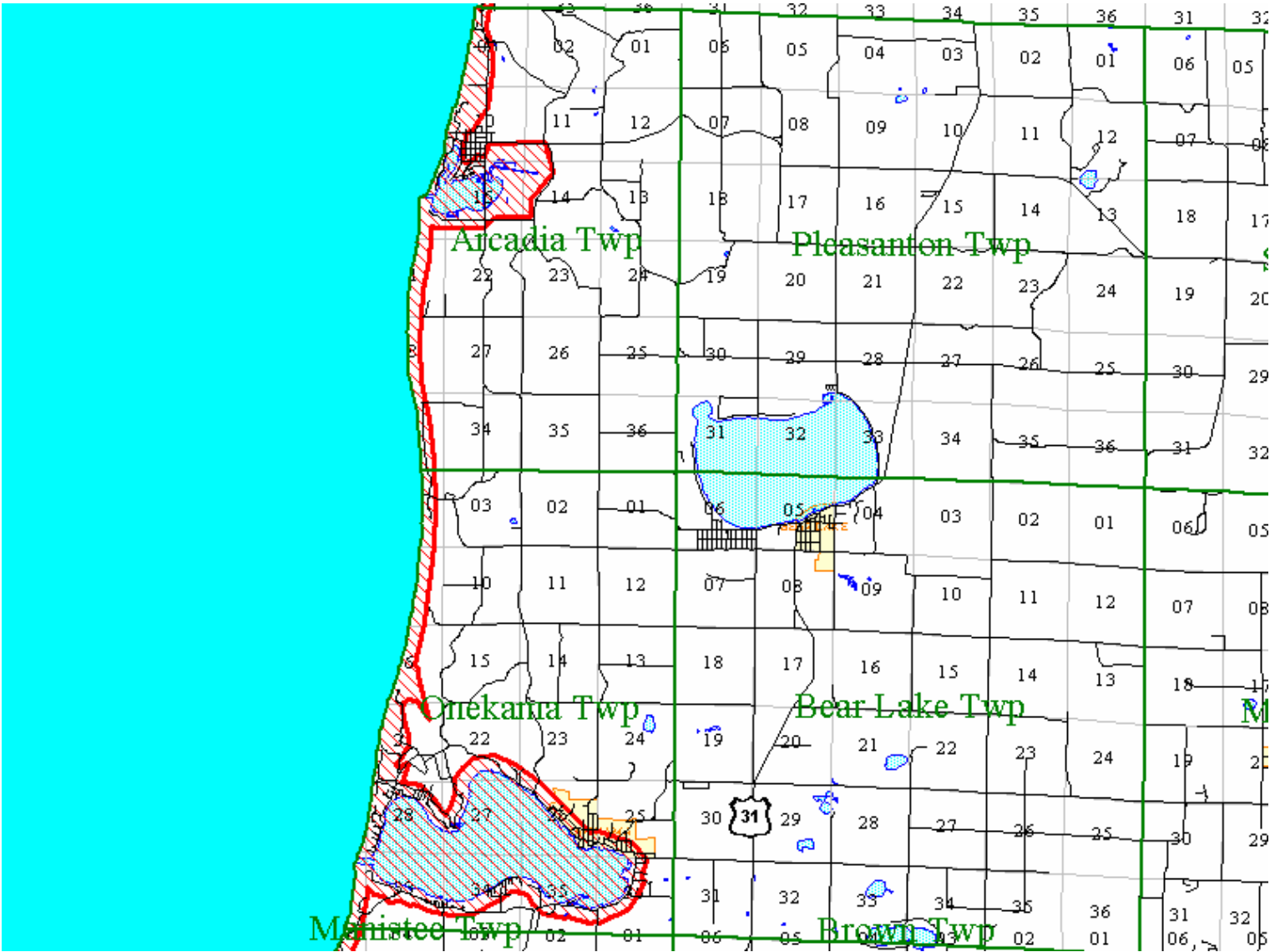
Macomb County
Chesterfield Township, T3N R14E
Harrison Township and Mt. Clemens, T2N R14E
Clinton Township, T2N R13E, T2N R14E
St. Clair Shores, T2N R13E, T1N R13E
Lake Township, T1N R13E

The heavy red line is the **Coastal Zone Management Boundary**
The red hatched area is the **Coastal Zone Management Area**.



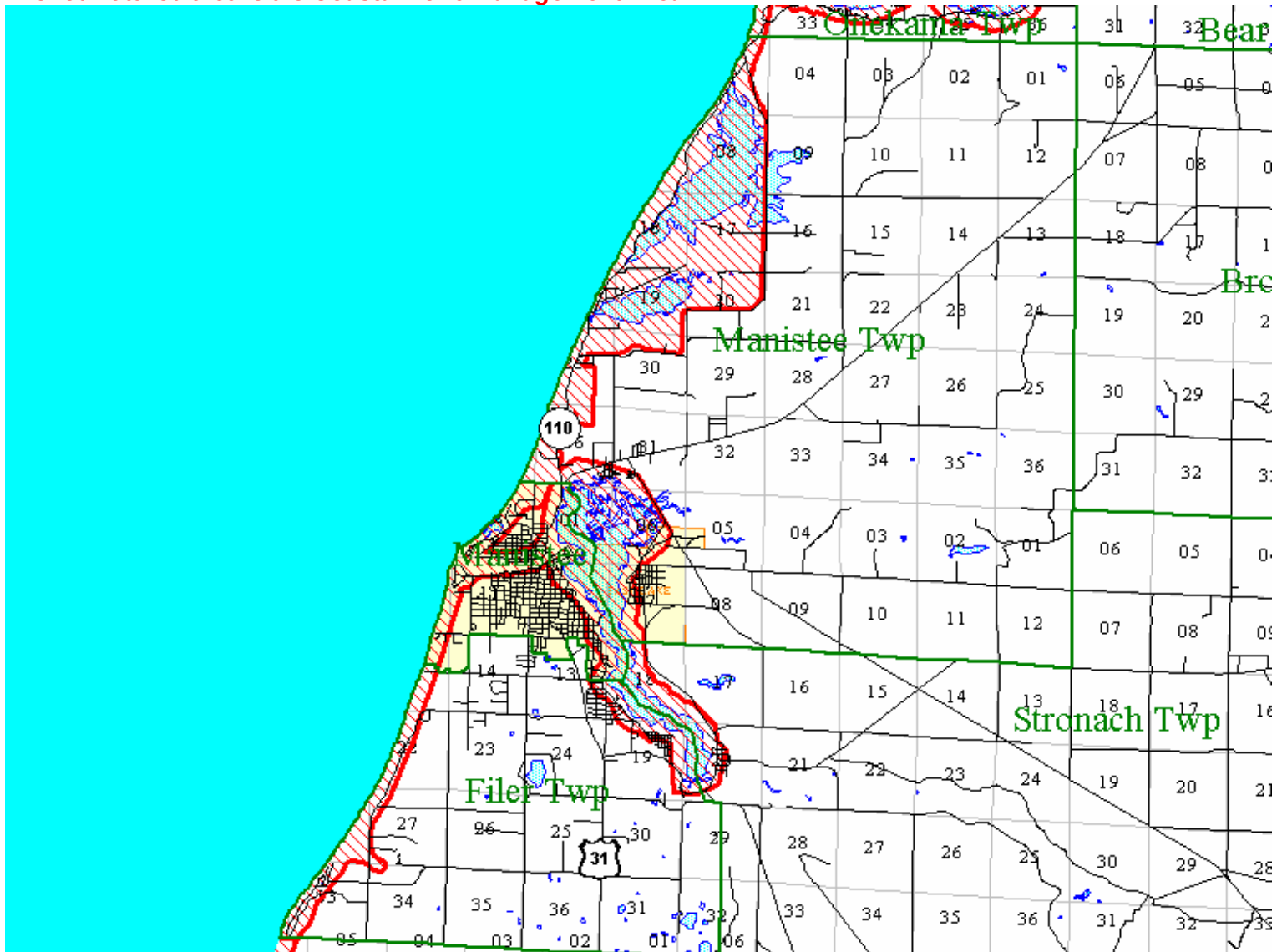
Manistee County
Arcadia Township, T24N R16W
Onekama Township, T23N R16W

The heavy red line is the **Coastal Zone Management Boundary**
The red hatched area is the **Coastal Zone Management Area**



Manistee County
Filer Township, T21N R16W
Manistee Township, T22N R16W and T22N R17W
Manistee, T21N R17W and T21N R16W
Stronach Township, T21N R16W and T21N R17W

The heavy red line is the **Coastal Zone Management Boundary**
The red hatched area is the **Coastal Zone Management Area**



Marquette County

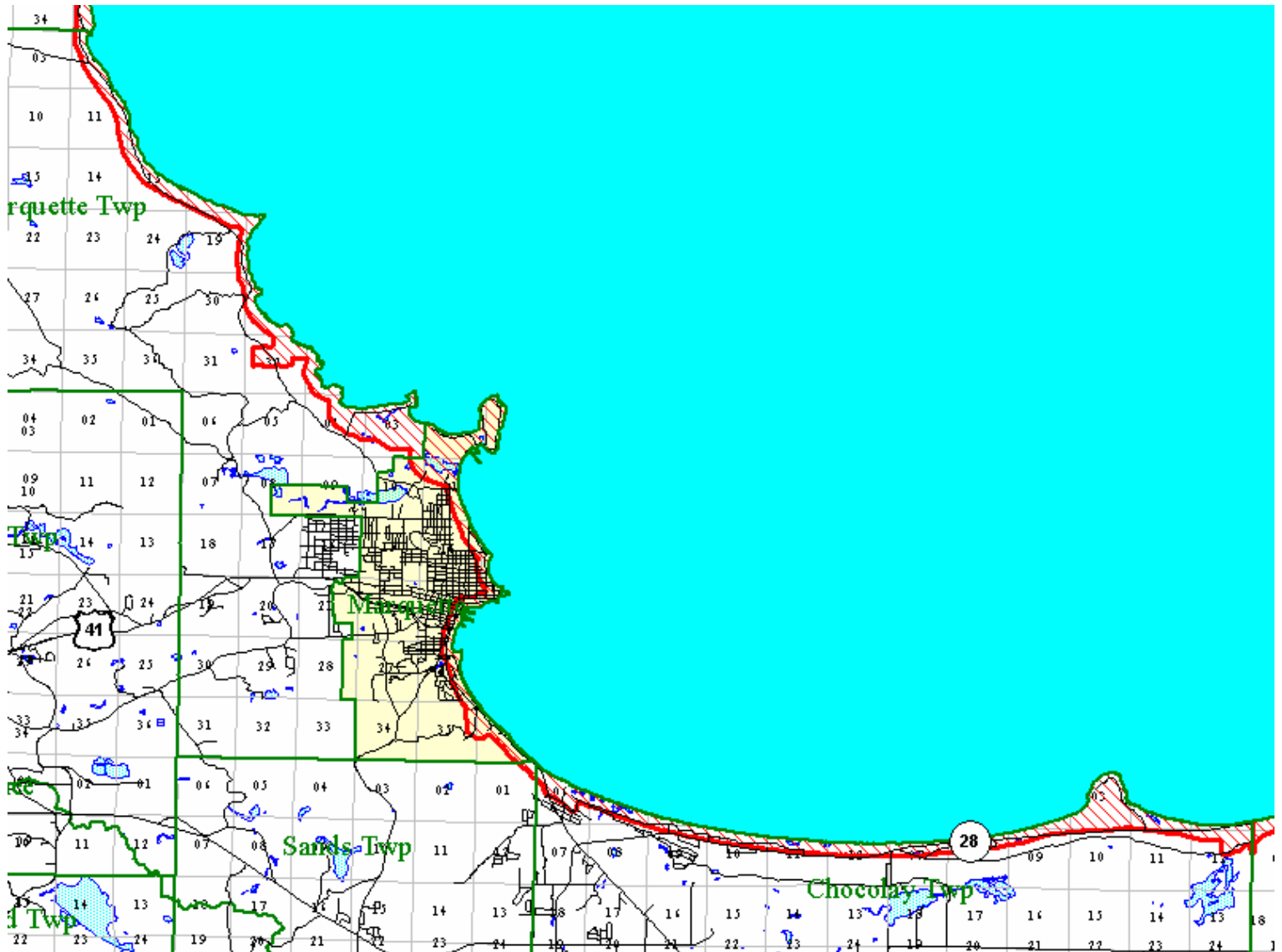
Marquette Township, T48N R25W, T49N R25W and T49N R26W

Sands Township, T48N R25W

Chocolay Township, T47N R24W and T47N R23W

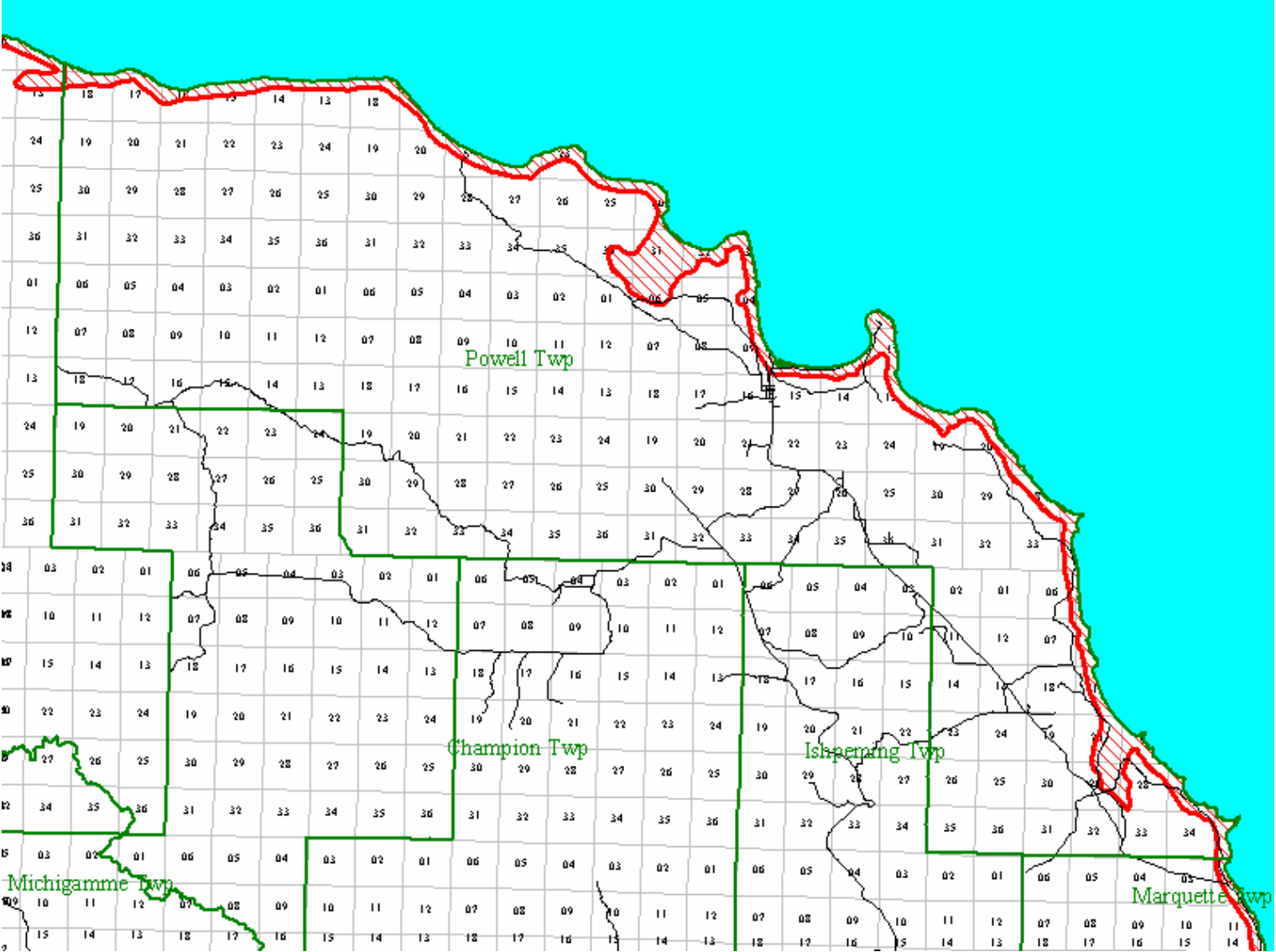
The heavy red line is the **Coastal Zone Management Boundary**

The red hatched area is the **Coastal Zone Management Area**



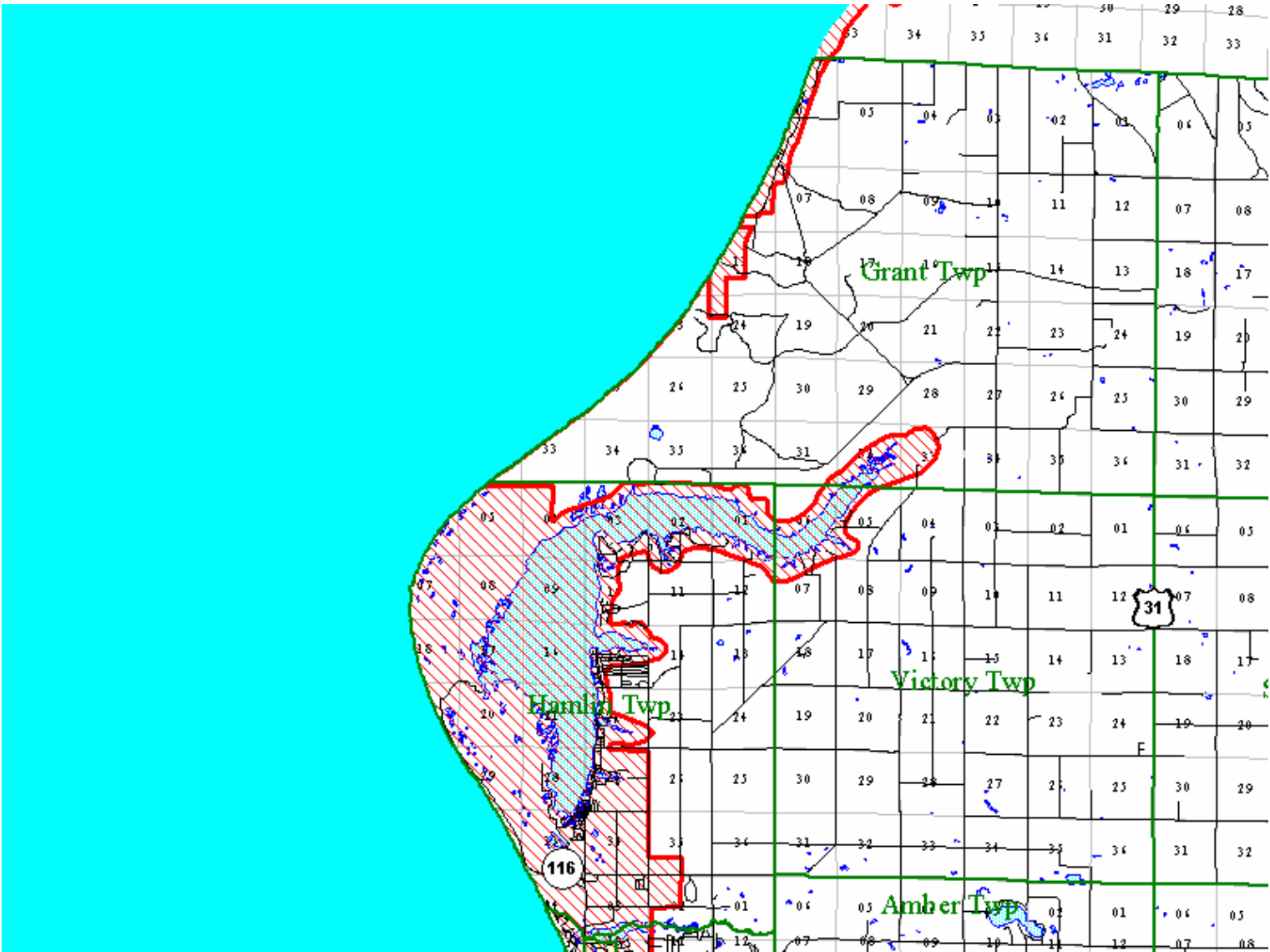
Marquette County
Powell Township, T50N R26W, T51N R26W, T51N R27W, T52N R27W, T52 R28W
and T52N R29W

The heavy red line is the **Coastal Zone Management Boundary**
The red hatched area is the **Coastal Zone Management Area**



Mason County
Grant Township, T20N R17W
Hamlin Township, T19N R18W
Victory Township, T19N R17W

The heavy red line is the **Coastal Zone Management Boundary**
The red hatched area is the **Coastal Zone Management Area**



Mason County

Pere Marquette Township, T18N R18W, T18N R17W and T17N R18W

Ludington, T18N R18W

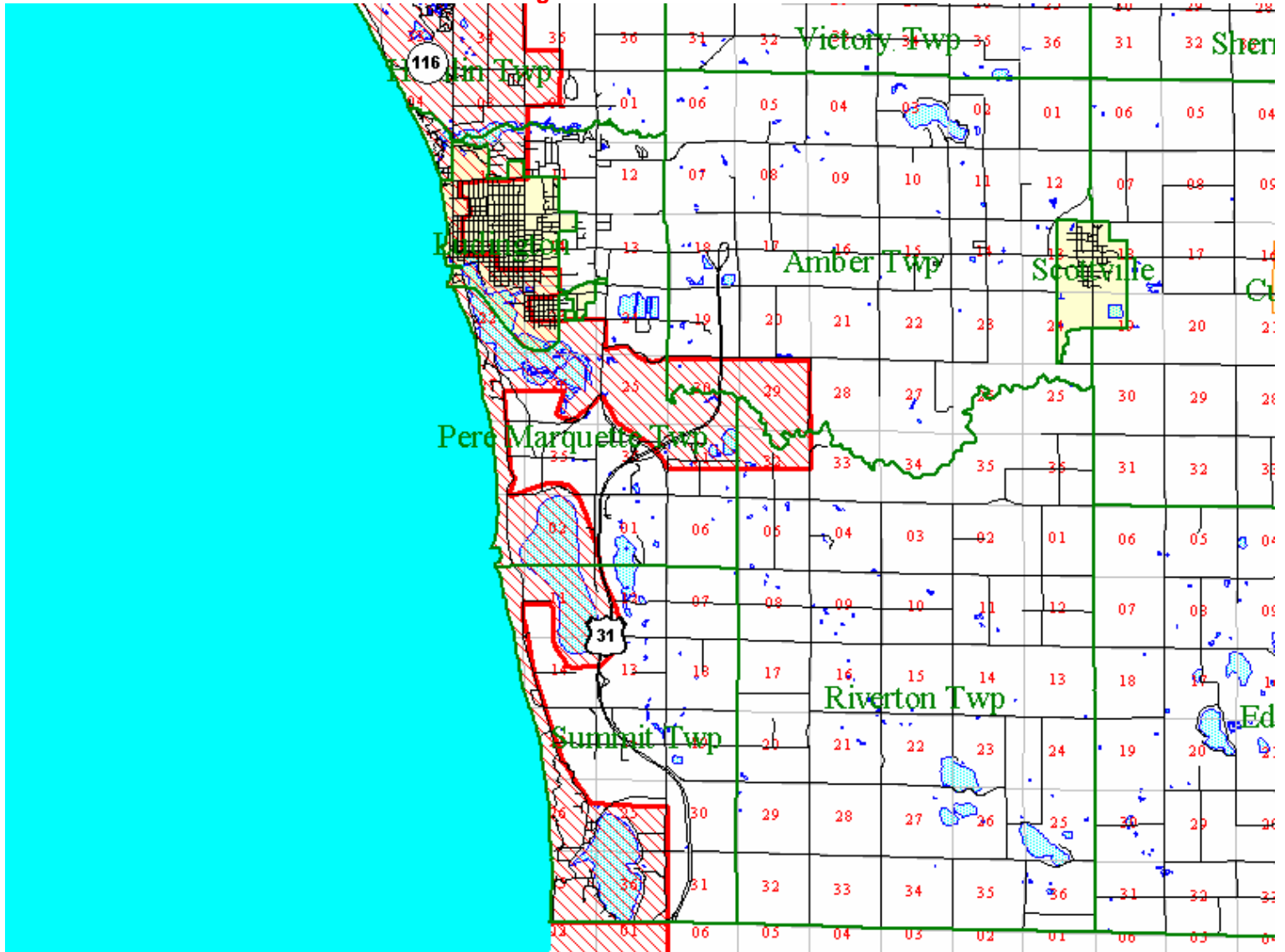
Amber Township, T18N R17W

Riverton Township, T18N R17W

Summit Township, T17N R18W

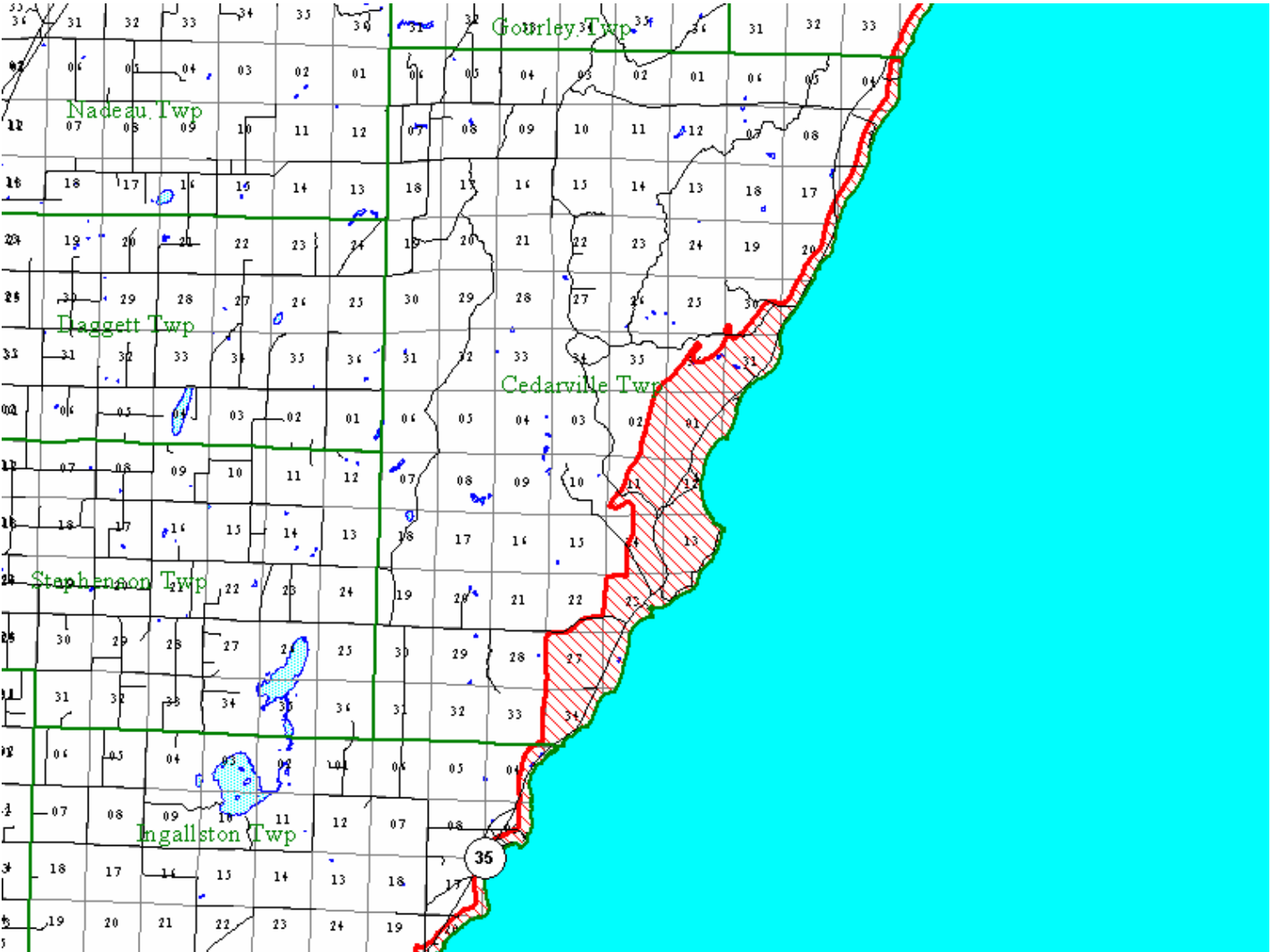
The heavy red line is the **Coastal Zone Management Boundary**

The red hatched area is the **Coastal Zone Management Area**



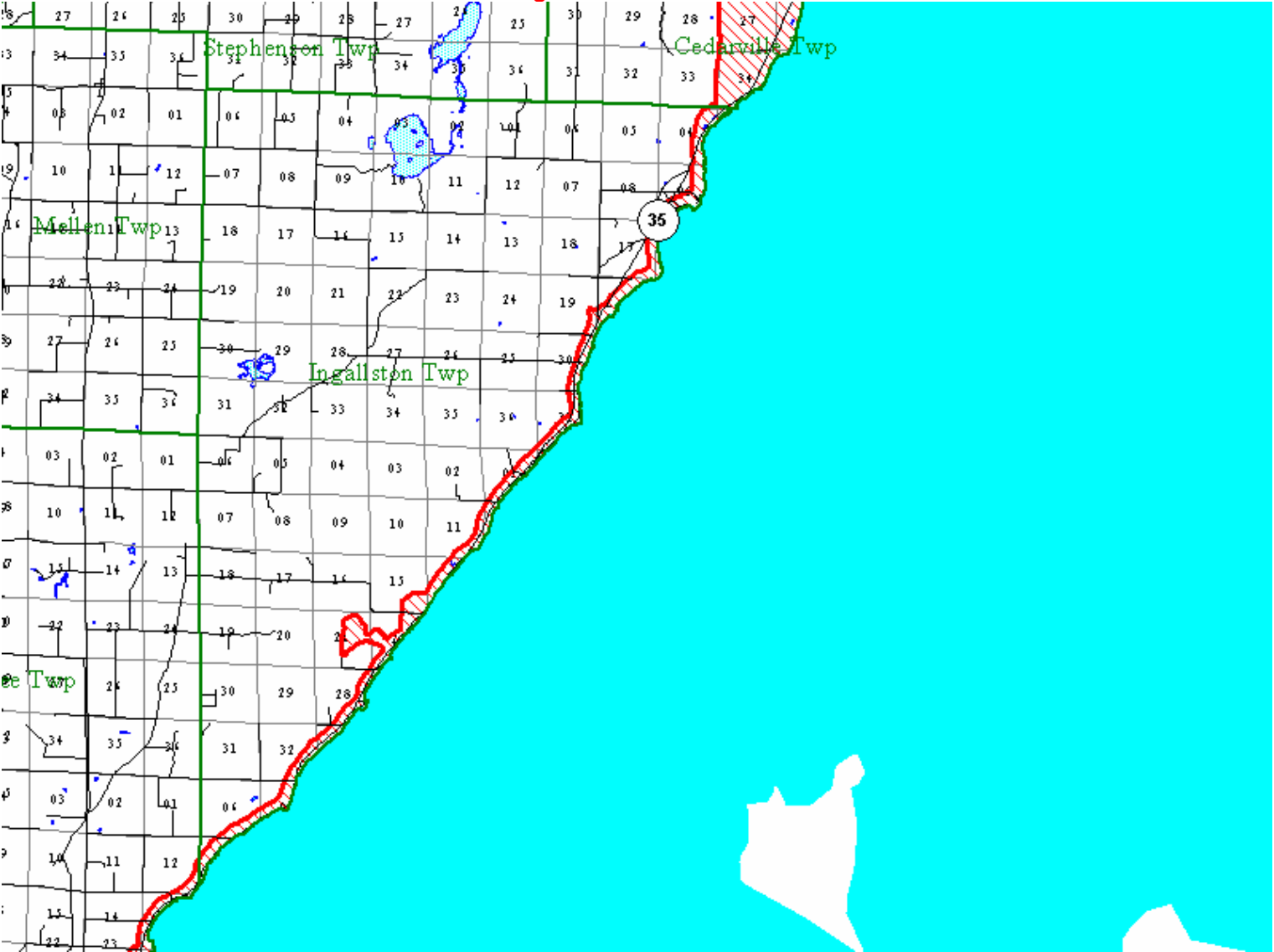
Menominee County
Cedarville Township, T35N R25W, T36N R24W and T36N R25W

The heavy red line is the **Coastal Zone Management Boundary**
The red hatched area is the **Coastal Zone Management Area**



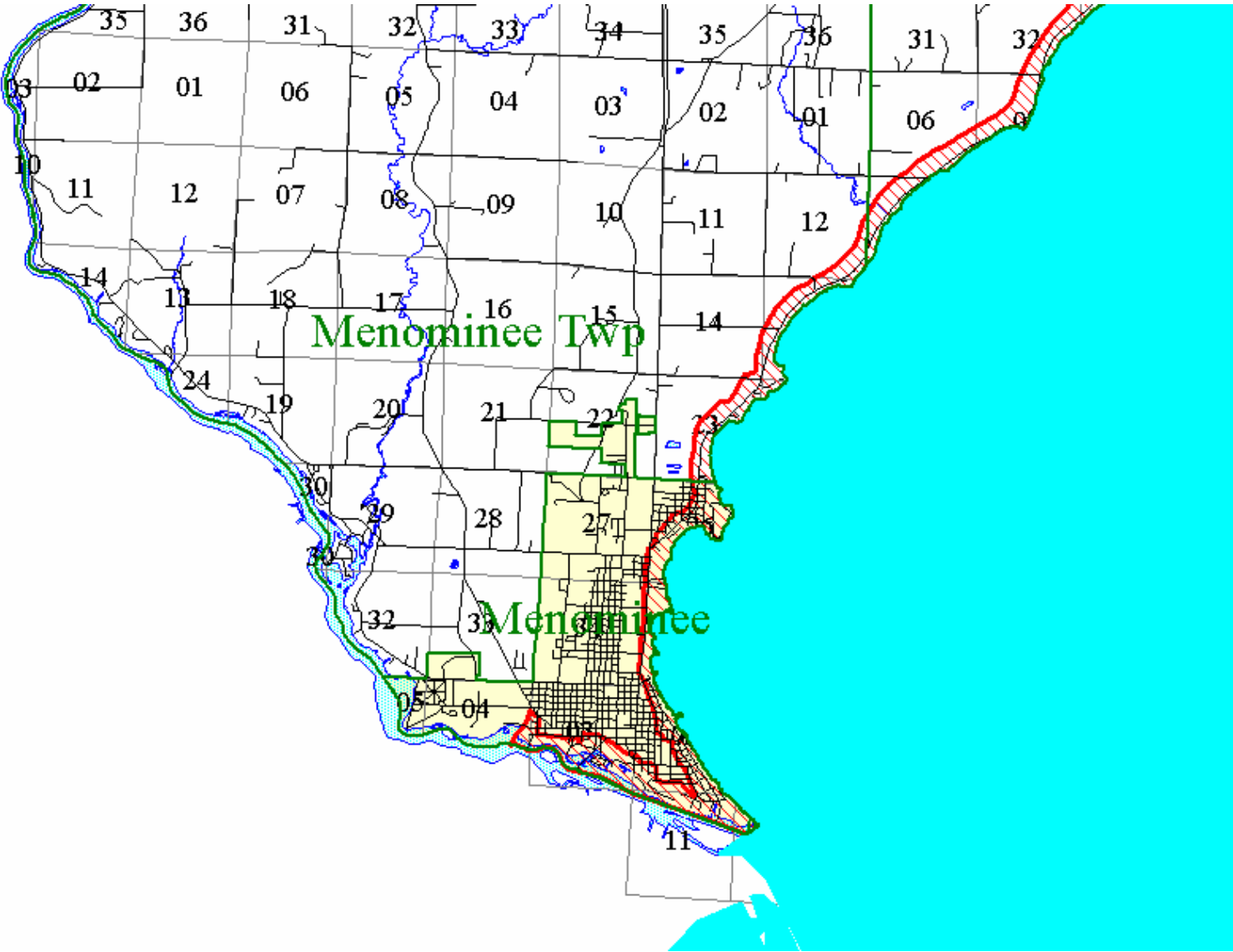
Menominee County
Ingallston Township, T32N R26W, T33N R25W, T33N R26W and T34N R25W

The heavy red line is the **Coastal Zone Management Boundary**
The red hatched area is the **Coastal Zone Management Area**



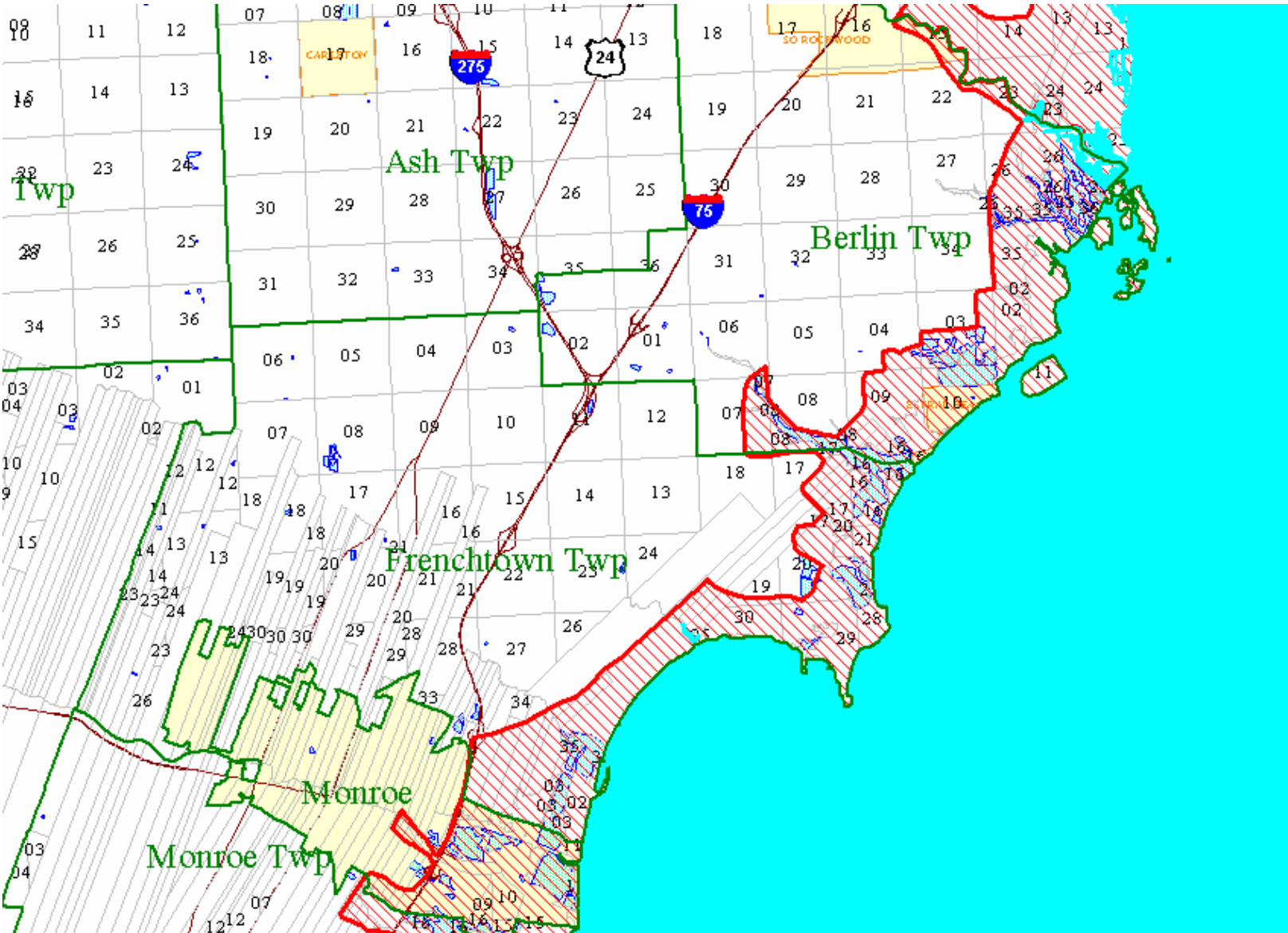
Menominee County
Menominee Township, T31N R27W and T32N R27W
City of Menominee T31N R27W and T32N R27W

The heavy red line is the **Coastal Zone Management Boundary**
The red hatched area is the **Coastal Zone Management Area**



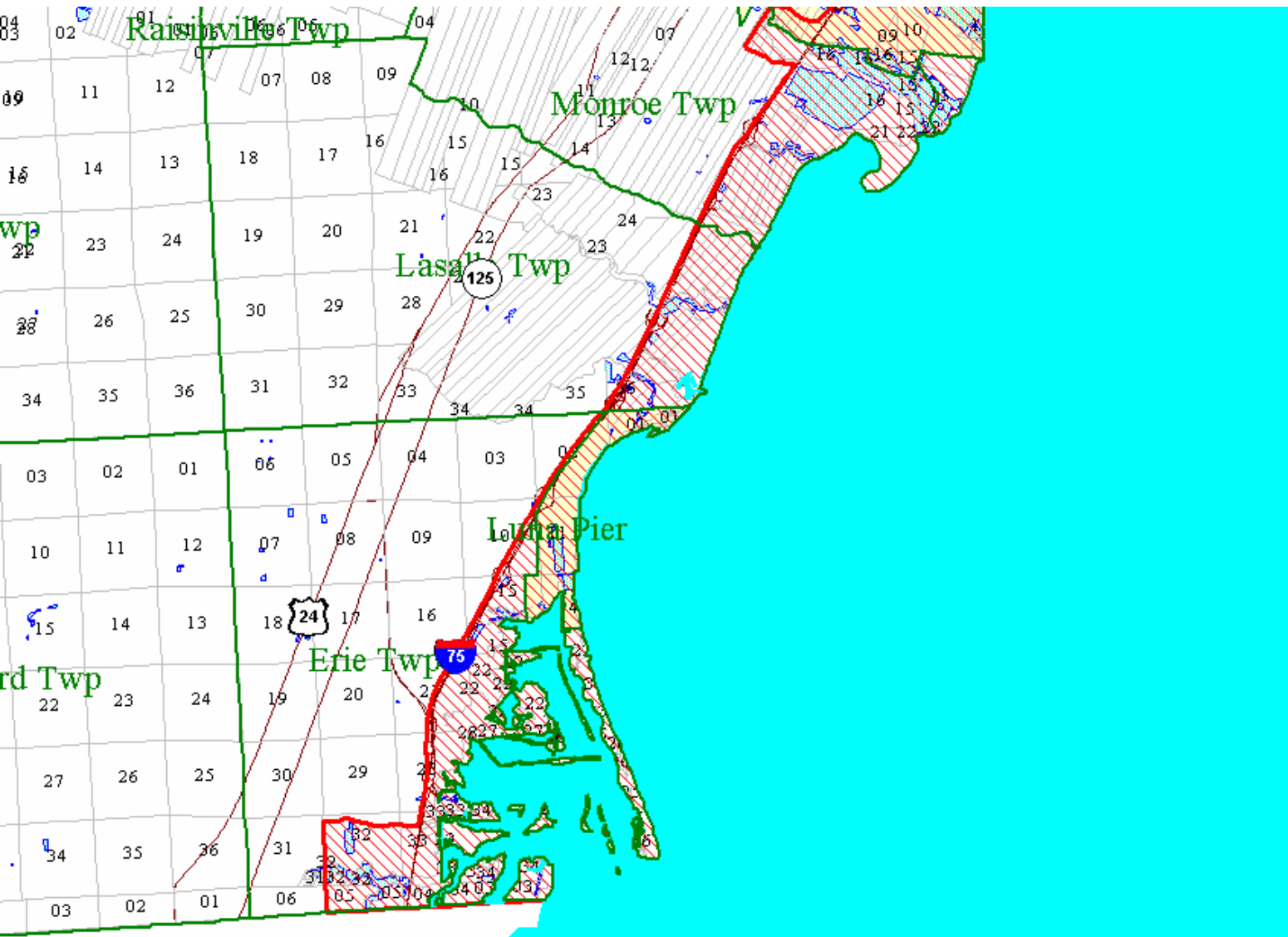
Monroe County
 Berlin Township T8S R8E
 Frenchtown Township T7S R8E
 Monroe Township T7S R8E

The heavy red line is the **Coastal Zone Management Boundary**
 The red hatched area is the **Coastal Zone Management Area**.



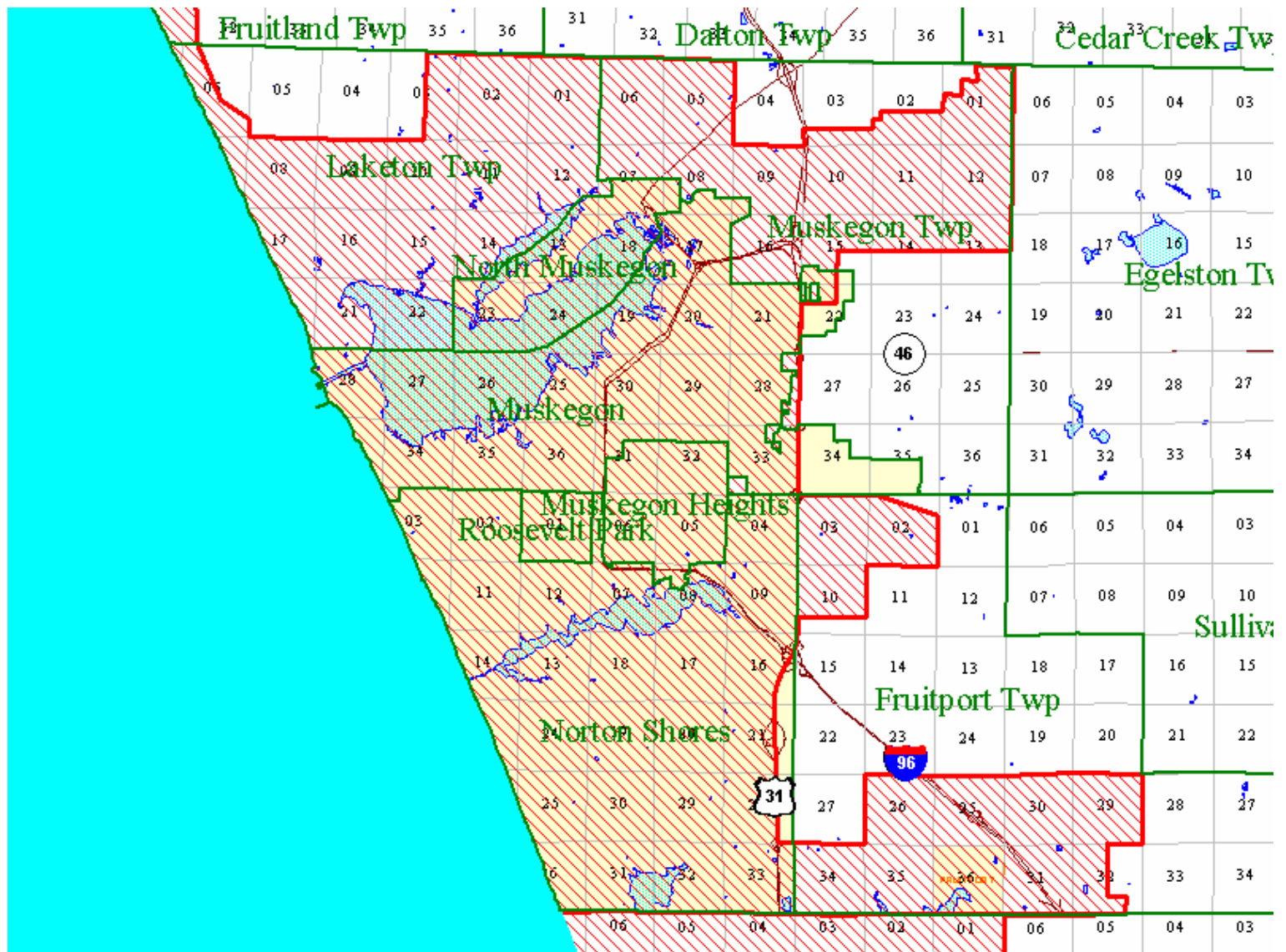
Monroe County
Erie Township T8S R8E
LaSalle Township T7S R8E
Monroe Township T7S R8E

The heavy red line is the **Coastal Zone Management Boundary**
The red hatched area is the **Coastal Zone Management Area**.



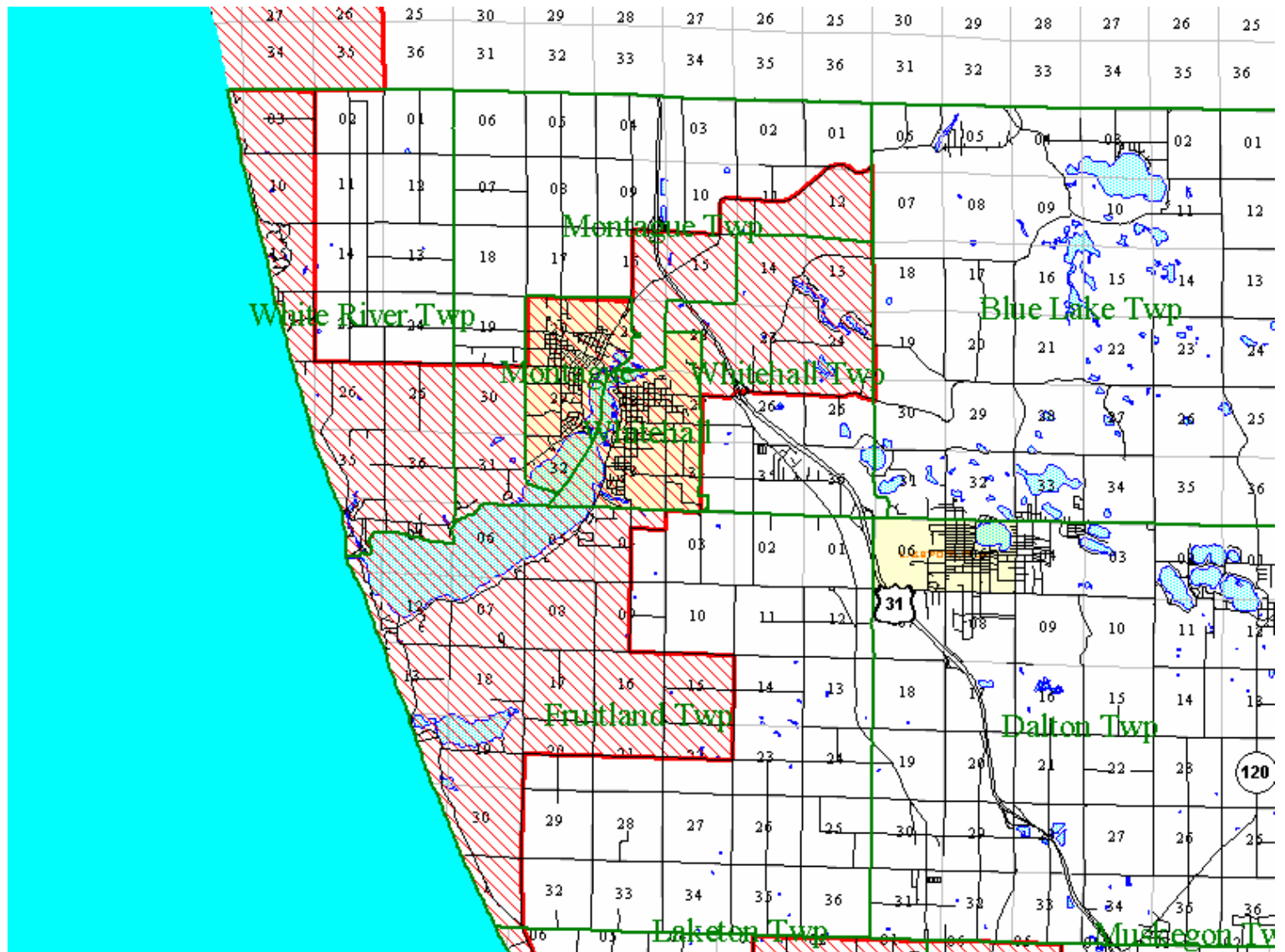
Muskegon County
Laketon Township, T10N R17W and T10N R18W
Muskegon Township, T10N R16W
North Muskegon, T10N R16W and T10N R17W
Muskegon, T10N R16W and T10N R17W
North Muskegon, T9N R16W and T10N R16W
Roosevelt Park, T9N R17W
Fruitport Township, T9N R15W and T9N R16W
Norton Shores, T9N R16W and T9N R15W

The heavy red line is the **Coastal Zone Management Boundary**
 The red hatched area is the **Coastal Zone Management Area**



Muskegon County
White River Township, T12N R18W and T11N R18W
Montague Township, T12N R17W
Montague, T12N R17W
Whitehall, T12N R17W
Whitehall Township, T12N R17W
Fruitland Township, T11N R18W and T11N R17W

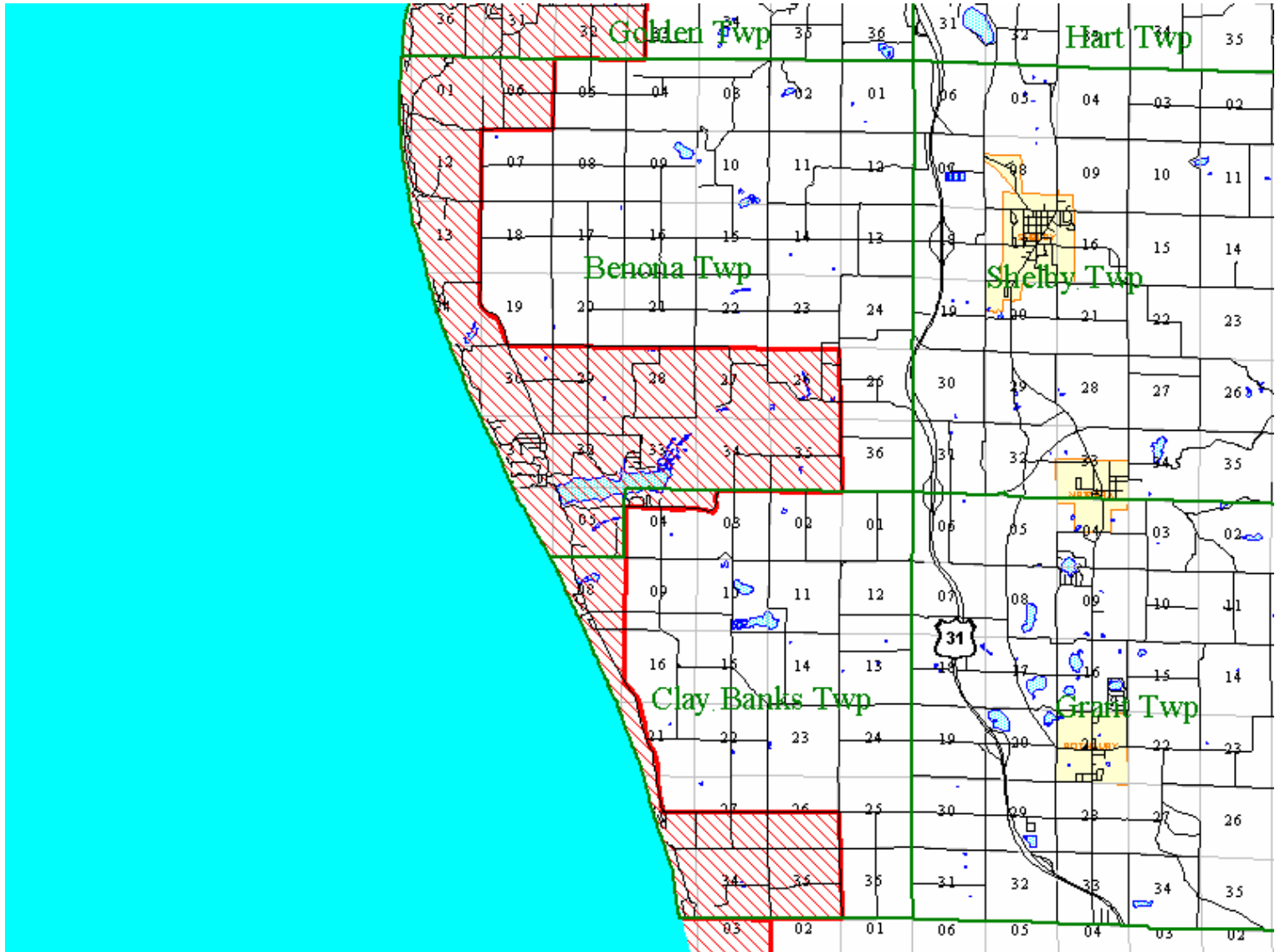
The heavy red line is the **Coastal Zone Management Boundary**
The red hatched area is the **Coastal Zone Management Area**



Oceana County
Benona Township, T14N R18W, T14N R19W and T13N R18W
Clay Banks Township, T13N R18W

The heavy red line is the **Coastal Zone Management Boundary**

The red hatched area is the **Coastal Zone Management Area**



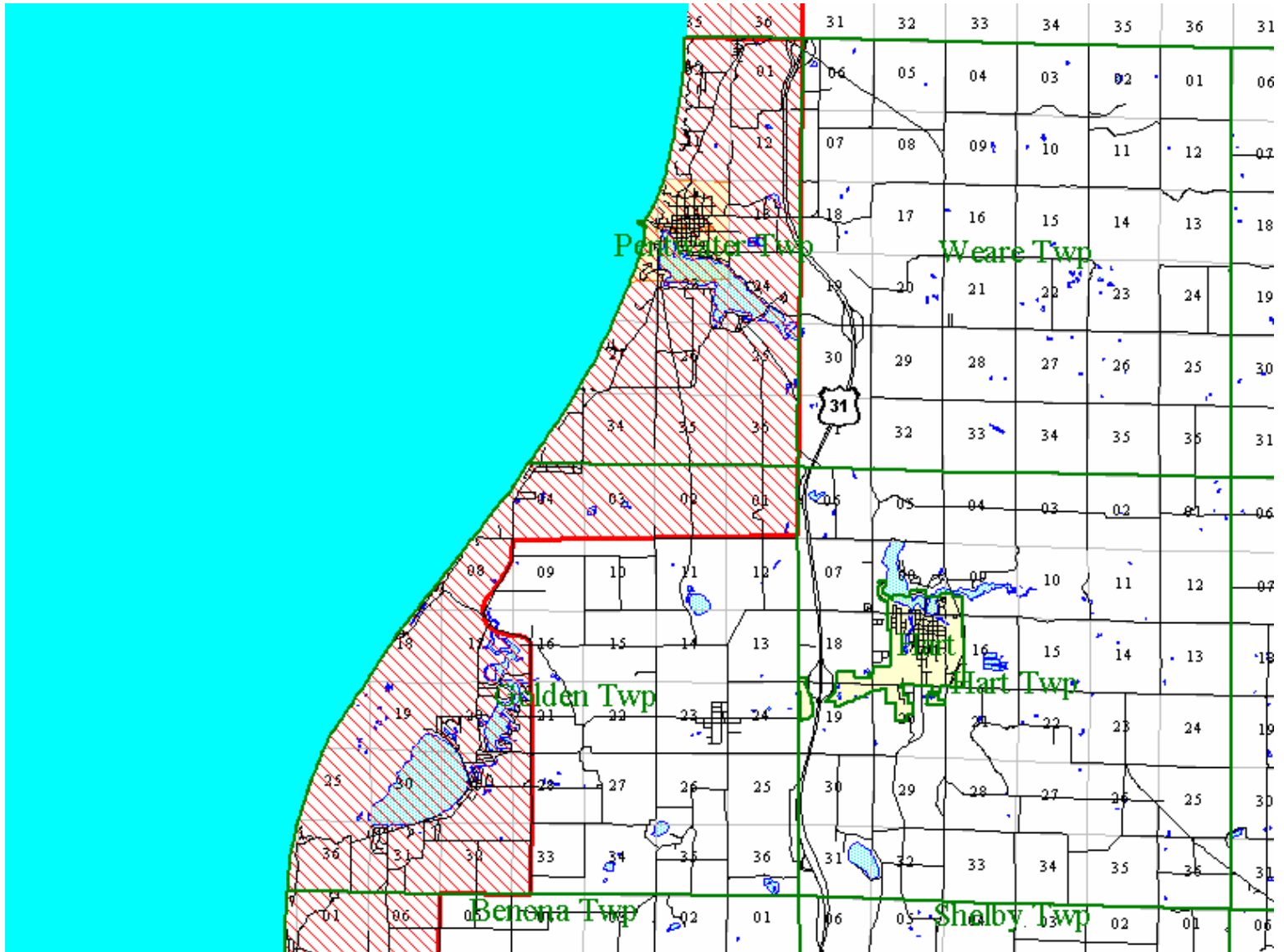
Oceana County

Pentwater Township, T16N R18W, T14N R19W and T13N R18W

Golden Township, T15N R18W and T15N R19W

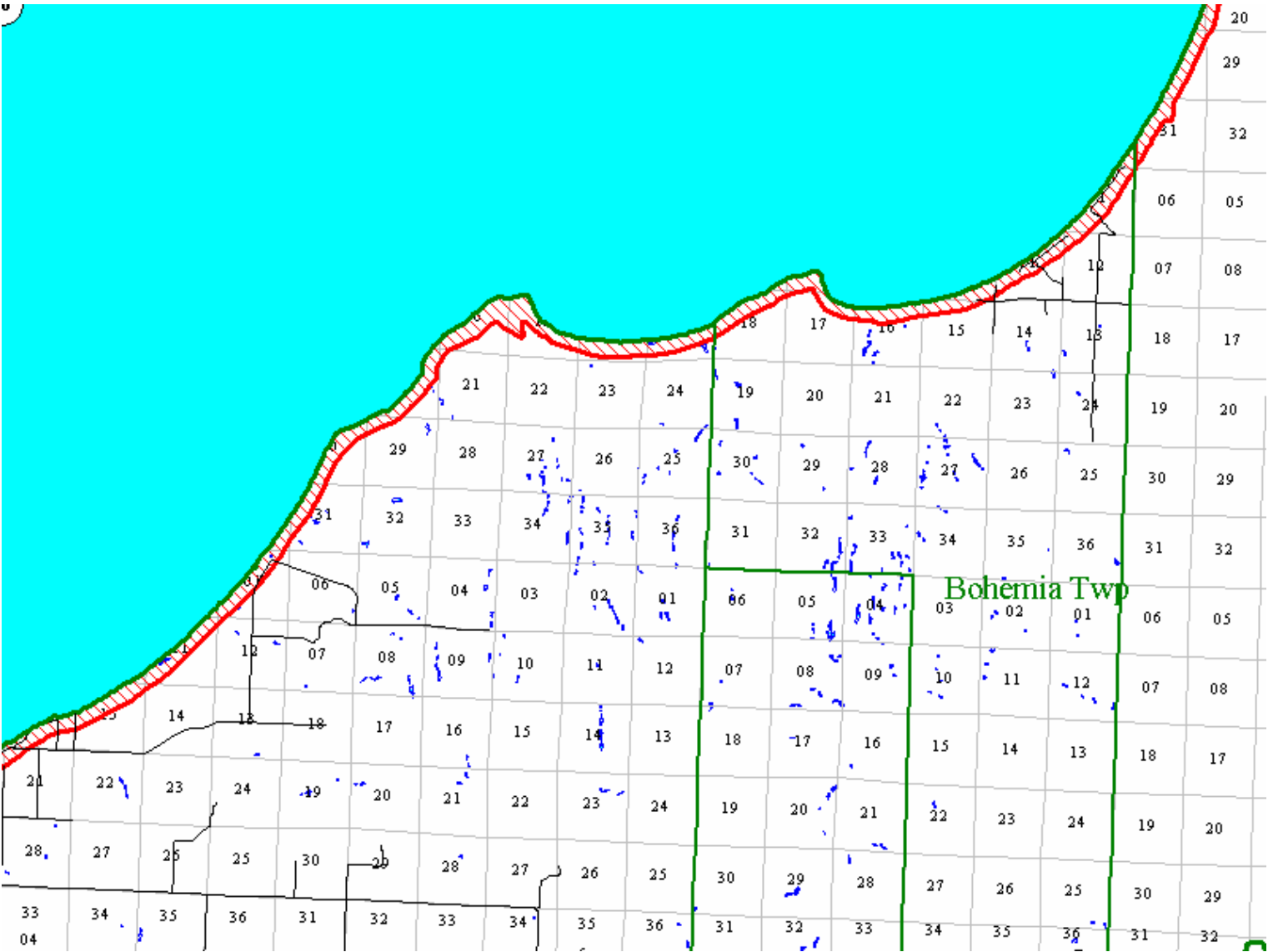
The heavy red line is the **Coastal Zone Management Boundary**

The red hatched area is the **Coastal Zone Management Area**



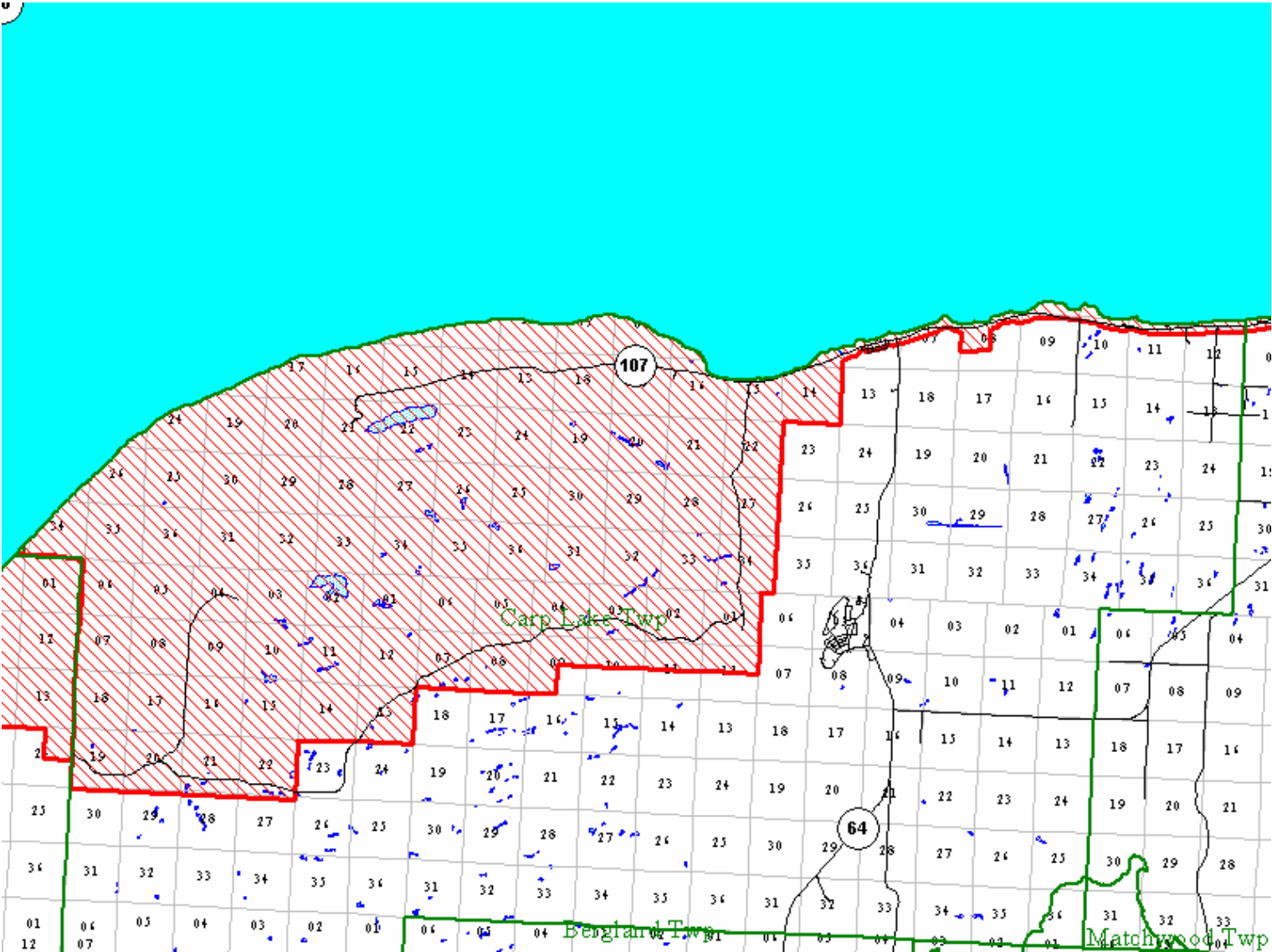
Ontonagon County
East Part of Ontonagon Township, T52N R39W, T53N R39W and T53N R38W
Bohemia Township, T53N R37W and T54N R37W

The heavy red line is the **Coastal Zone Management Boundary**
The red hatched area is the **Coastal Zone Management Area**



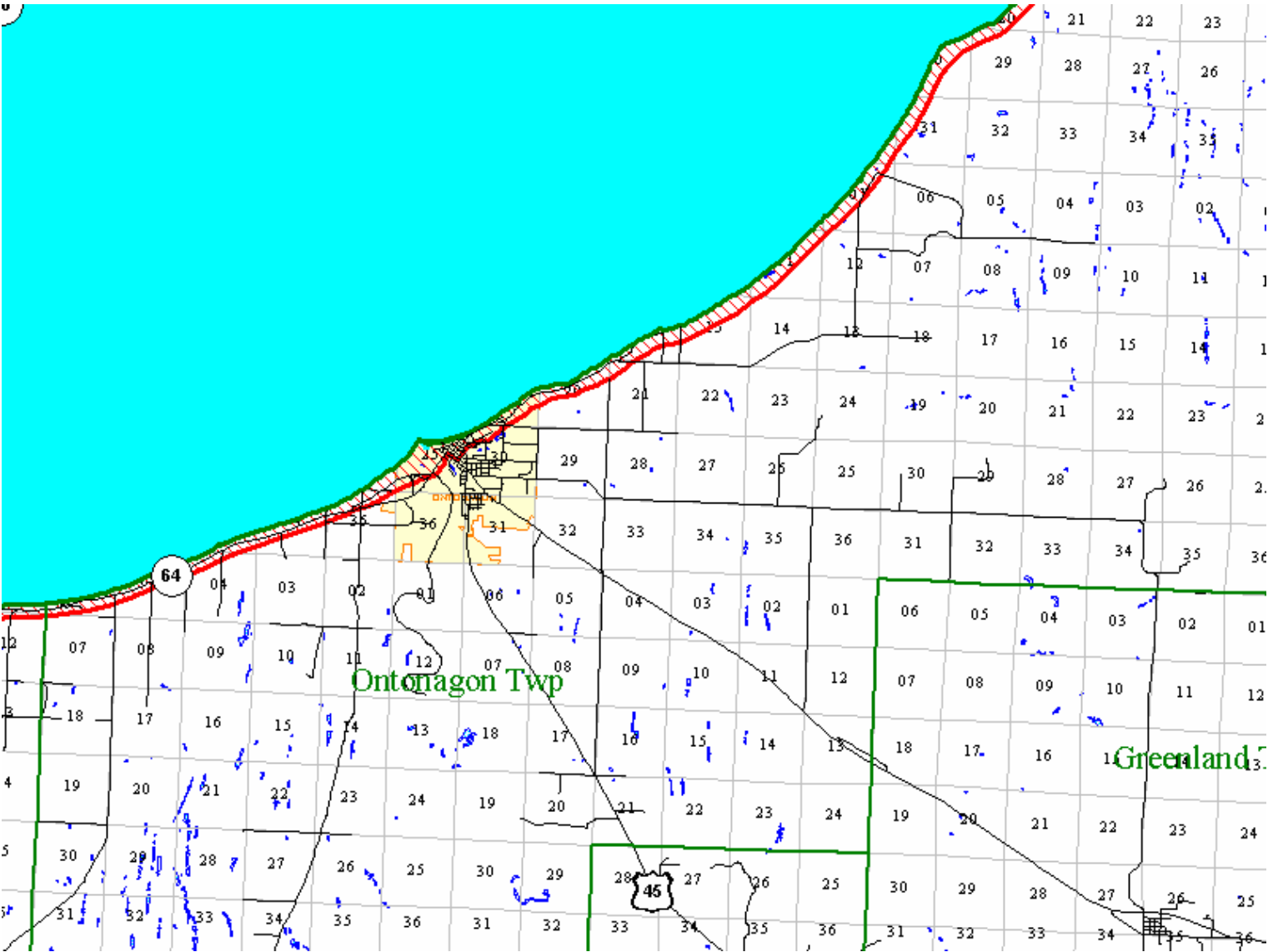
Ontonagon County
Carp Lake Township, T51N R44W, T51N R43W, T51N R42W,
T50N R43W and T50N R44W

The heavy red line is the **Coastal Zone Management Boundary**
The red hatched area is the **Coastal Zone Management Area**



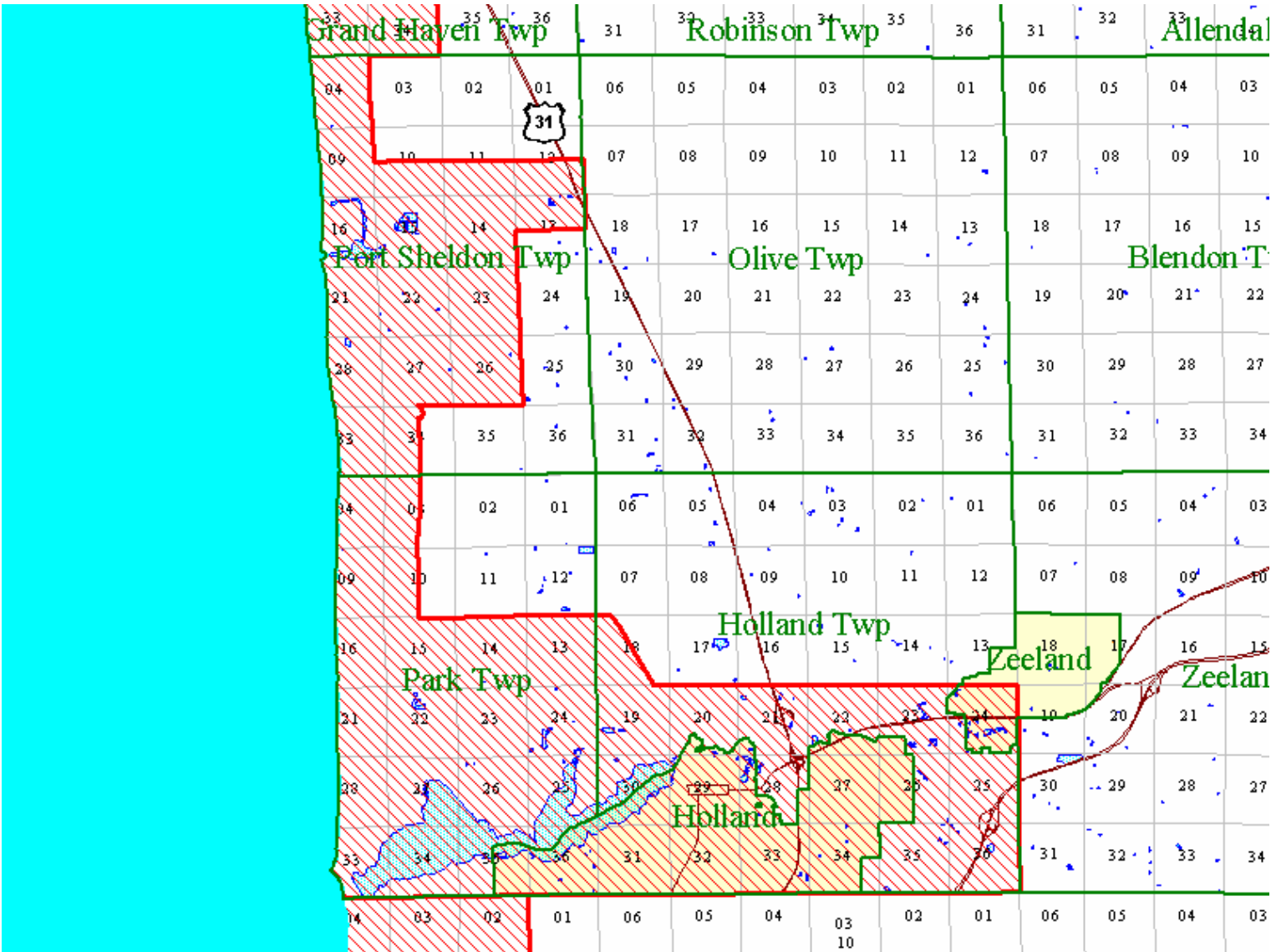
Ontonagon County
West Part of Ontonagon Township, T51N R40W, T52N R40W, T52N R39W,
T53N R39W and T53N R38W

The heavy red line is the **Coastal Zone Management Boundary**
The red hatched area is the **Coastal Zone Management Area**



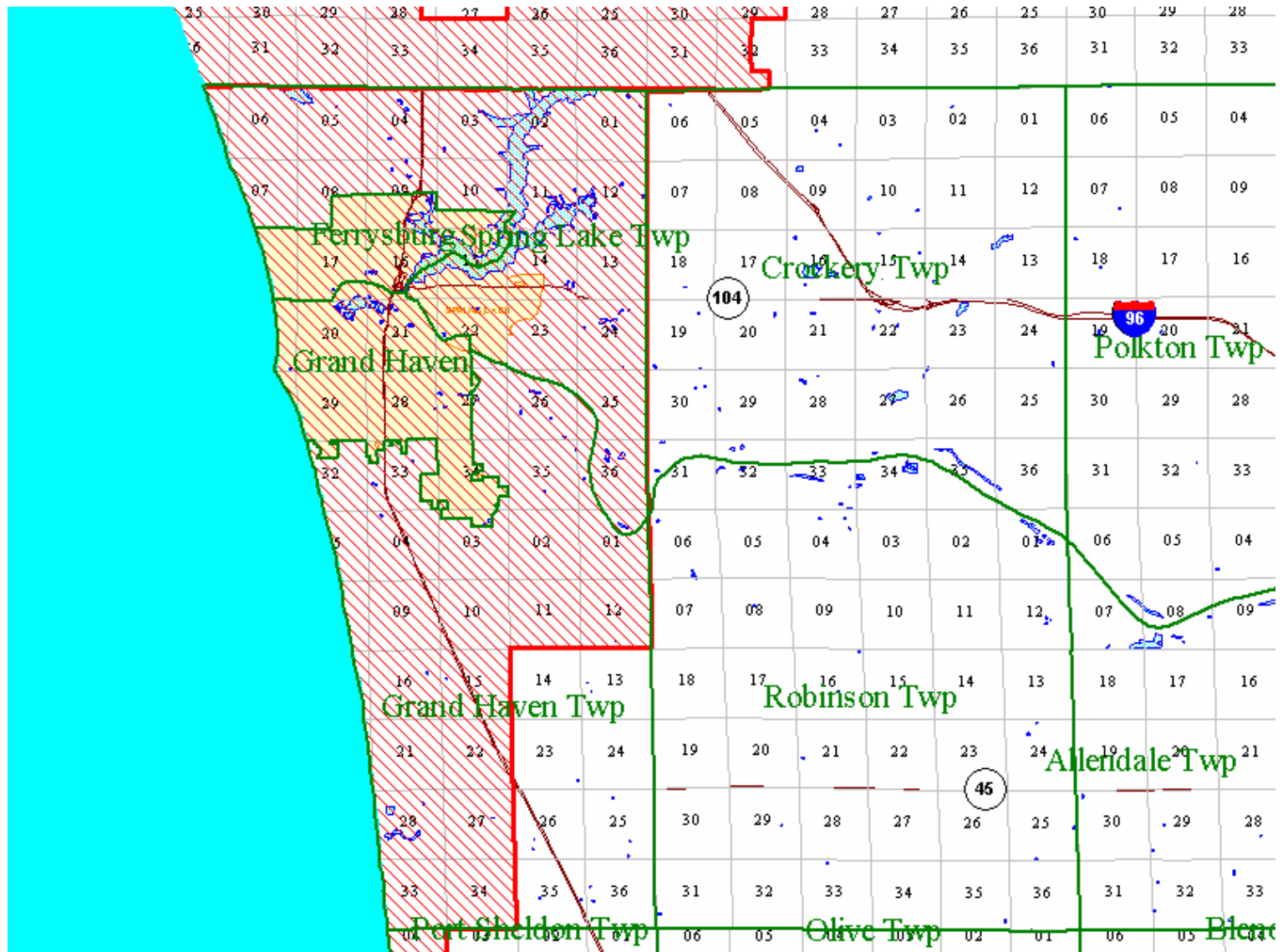
Ottawa County
Port Sheldon Township, T6N R16W
Park Township, T5N R16W
Holland Township T5N R15W
Holland, T5N R15W
Zeeland, T5N R15W

The heavy red line is the **Coastal Zone Management Boundary**
The red hatched area is the **Coastal Zone Management Area**



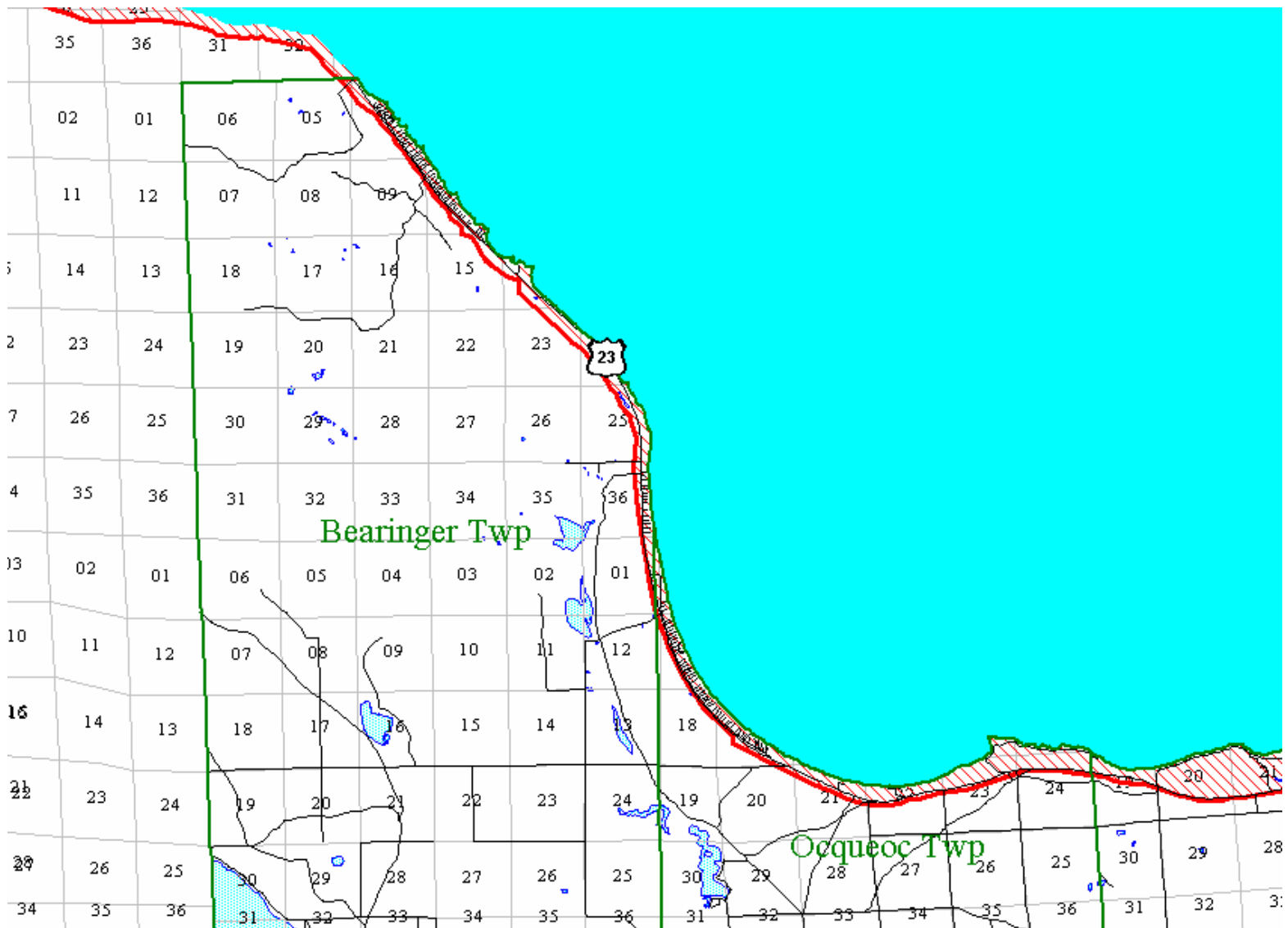
Ottawa County
Spring Lake Township, T6N R17W and T8N R16W
Ferrysburg, T8N R16W
Grand Haven Township, T7N R16W T8N R16W
Grand Haven T8N R16W

The heavy red line is the **Coastal Zone Management Boundary**
The red hatched area is the **Coastal Zone Management Area**



Ocqueoc Township, T36N R3E

The red hatched area is the **Coastal Zone Management Area**



Presque Isle County

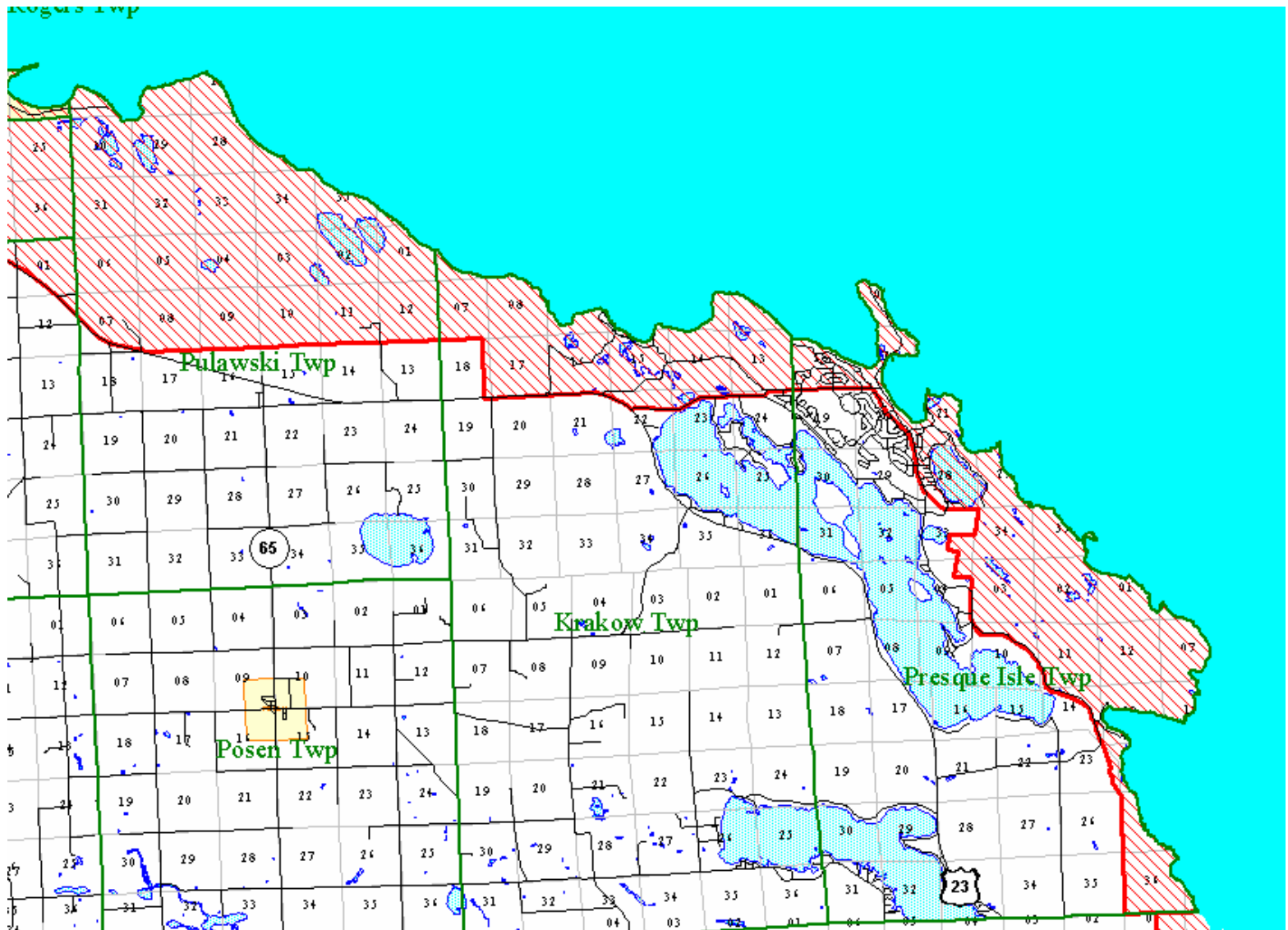
Pulawski Township, T35N R6E and T34 R6E

Krakov Township, T34N R7E

Presque Isle Township, T34N R8E, T33N R8E and T33 R9E

The heavy red line is the **Coastal Zone Management Boundary**

The red hatched area is the **Coastal Zone Management Area**



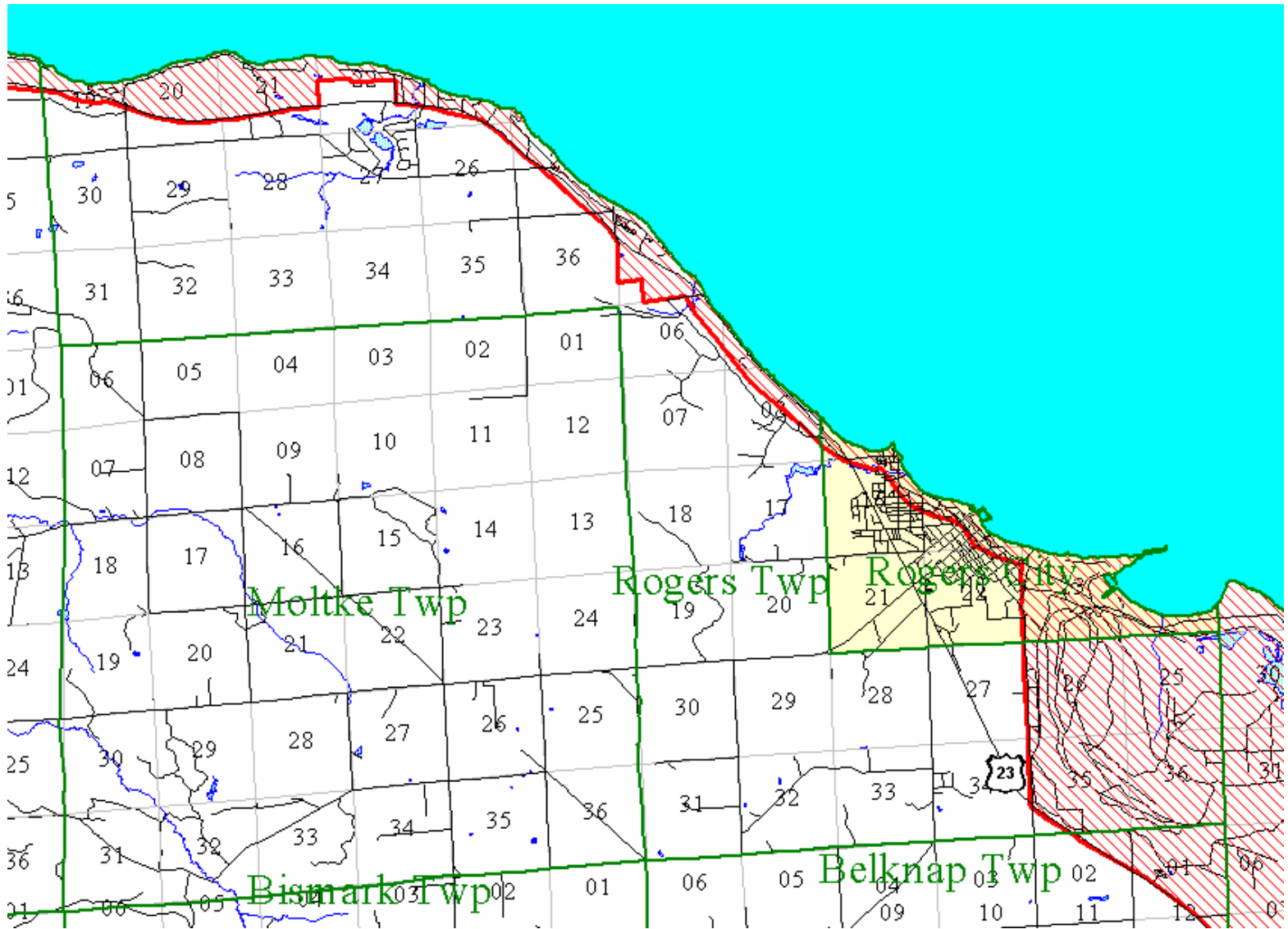
Presque Isle County

Rogers Township, T36N R4E, T36 R5E, T35N R6E and T35N R5E

Belknap Township, T34N R8E

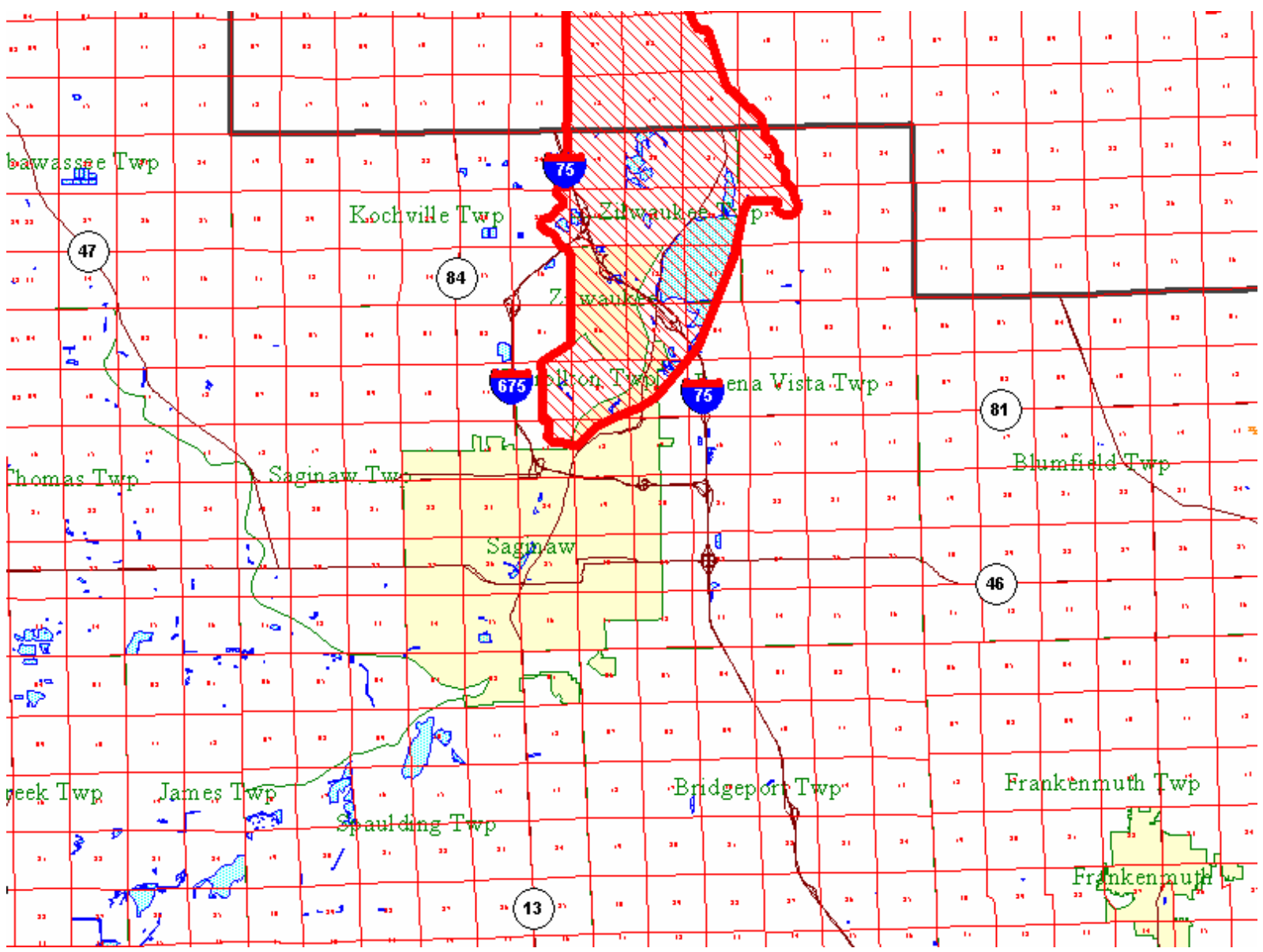
The heavy red line is the **Coastal Zone Management Boundary**

The red hatched area is the **Coastal Zone Management Area**



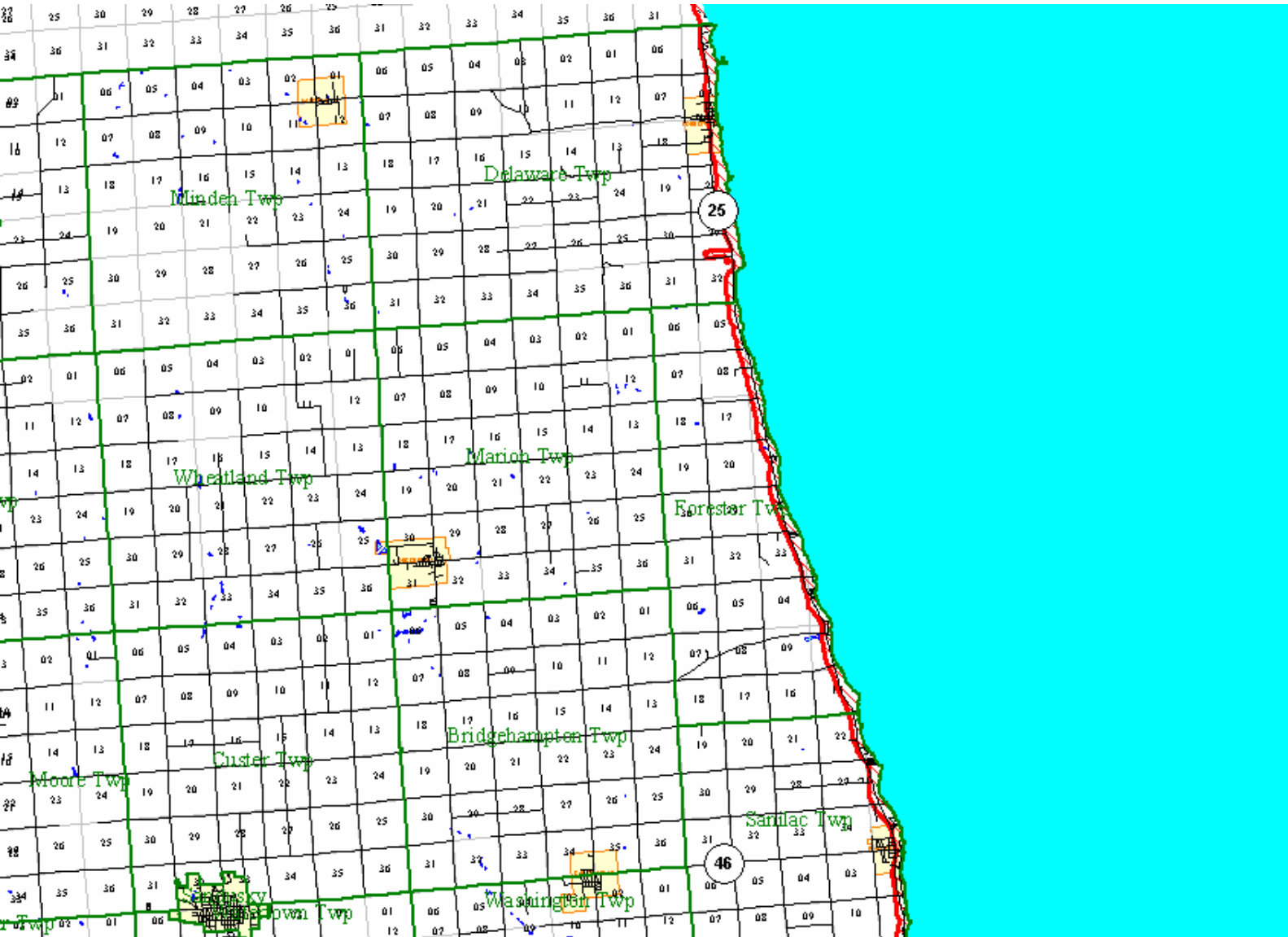
Saginaw County
Kochville Township, T13N R4E
Zilwaukee Township, T13N R5E
Carrollton Township, T12N R4E
Buena Vista Township, T12N R5E

The heavy red line is the **Coastal Zone Management Boundary**
The red hatched area is the **Coastal Zone Management Area**



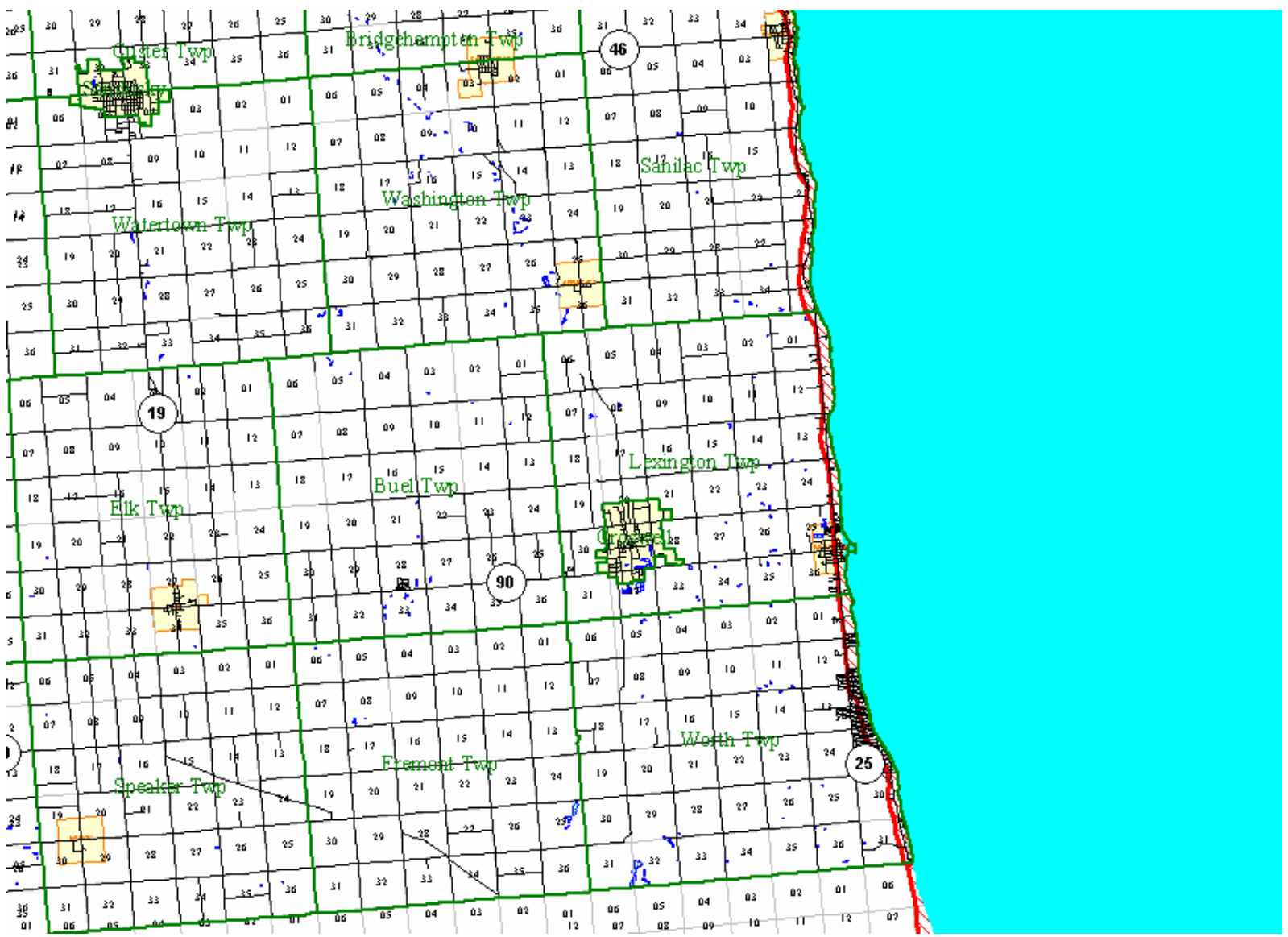
Sanilac County
Delaware Township, T14N R16E
Forester Township T13N R16E
Sanilac Township, T12N R16E

The heavy red line is the **Coastal Zone Management Boundary**
The red hatched area is the **Coastal Zone Management Area**



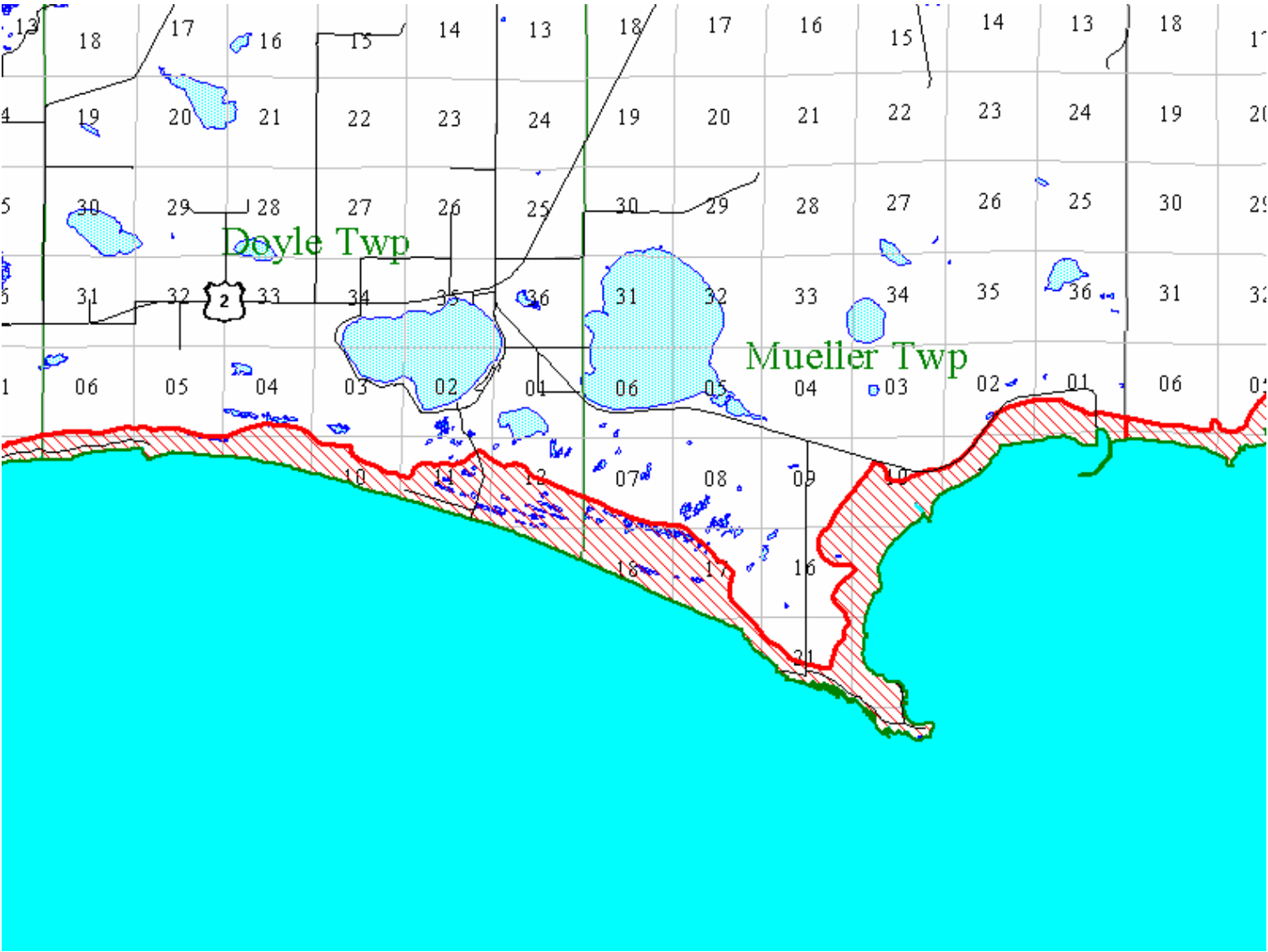
Sanilac County
Sanilac Township, T12N R16E
Lexington Township T10N R17E
Worth Township, T9N R17E

The heavy red line is the **Coastal Zone Management Boundary**
The red hatched area is the **Coastal Zone Management Area**



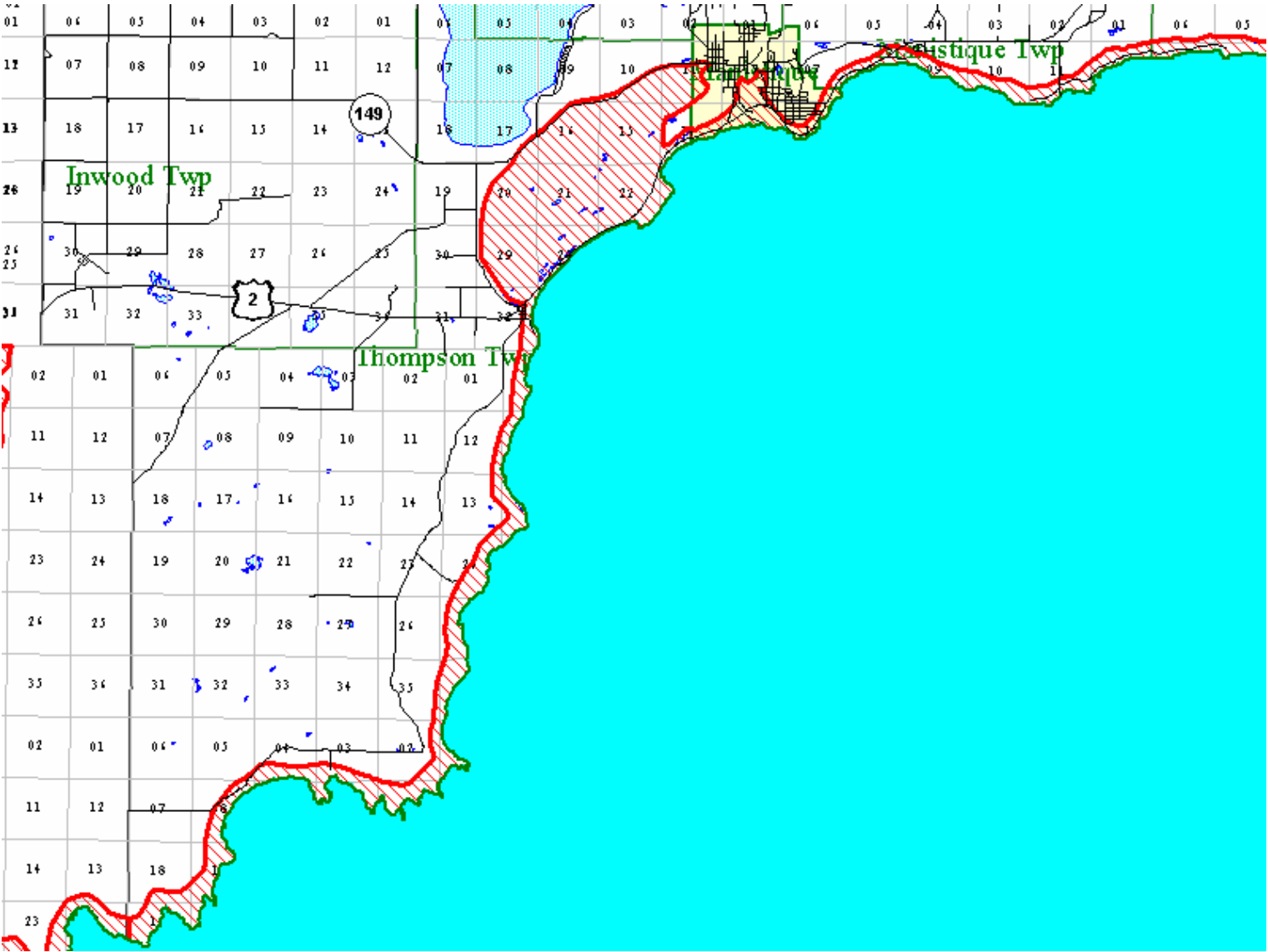
Schoolcraft County
Mueller Township, T41N R13W
Doyle Township, T41N R14W

The heavy red line is the **Coastal Zone Management Boundary**
The red hatched area is the **Coastal Zone Management Area**



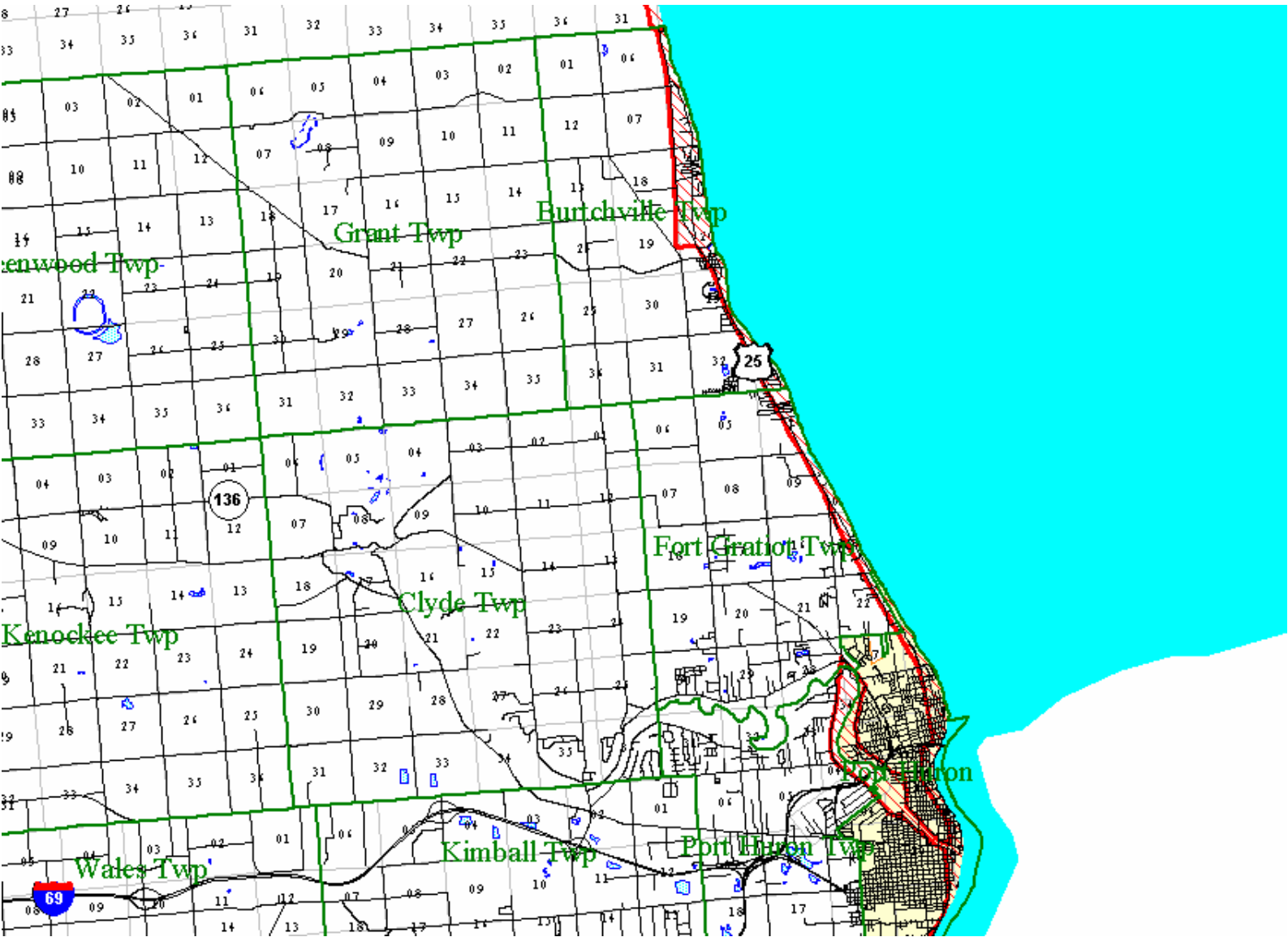
Schoolcraft County
Manistique Township, T41N R15W and T41N R16W
Thompson Township, T39N R17W, T40N R16W, T40N R17W and T41N R16W

The heavy red line is the **Coastal Zone Management Boundary**
The red hatched area is the **Coastal Zone Management Area**



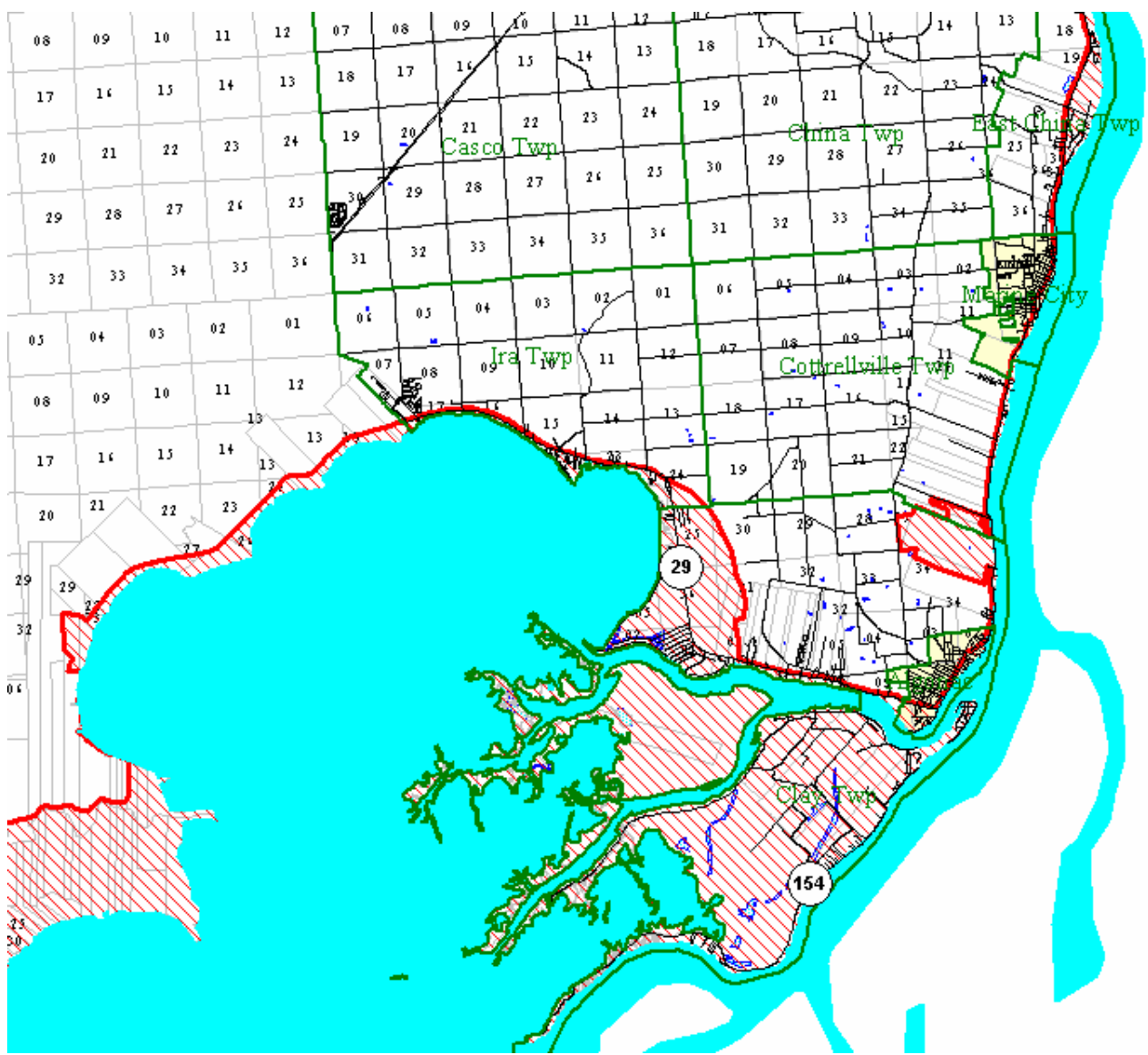
St. Clair County
Burtchville Township, T8N R17E
Fort Gratiot Township T7N R17E
Port Huron, T7N R17E and T6N R17E

The heavy red line is the **Coastal Zone Management Boundary**
The red hatched area is the **Coastal Zone Management Area**



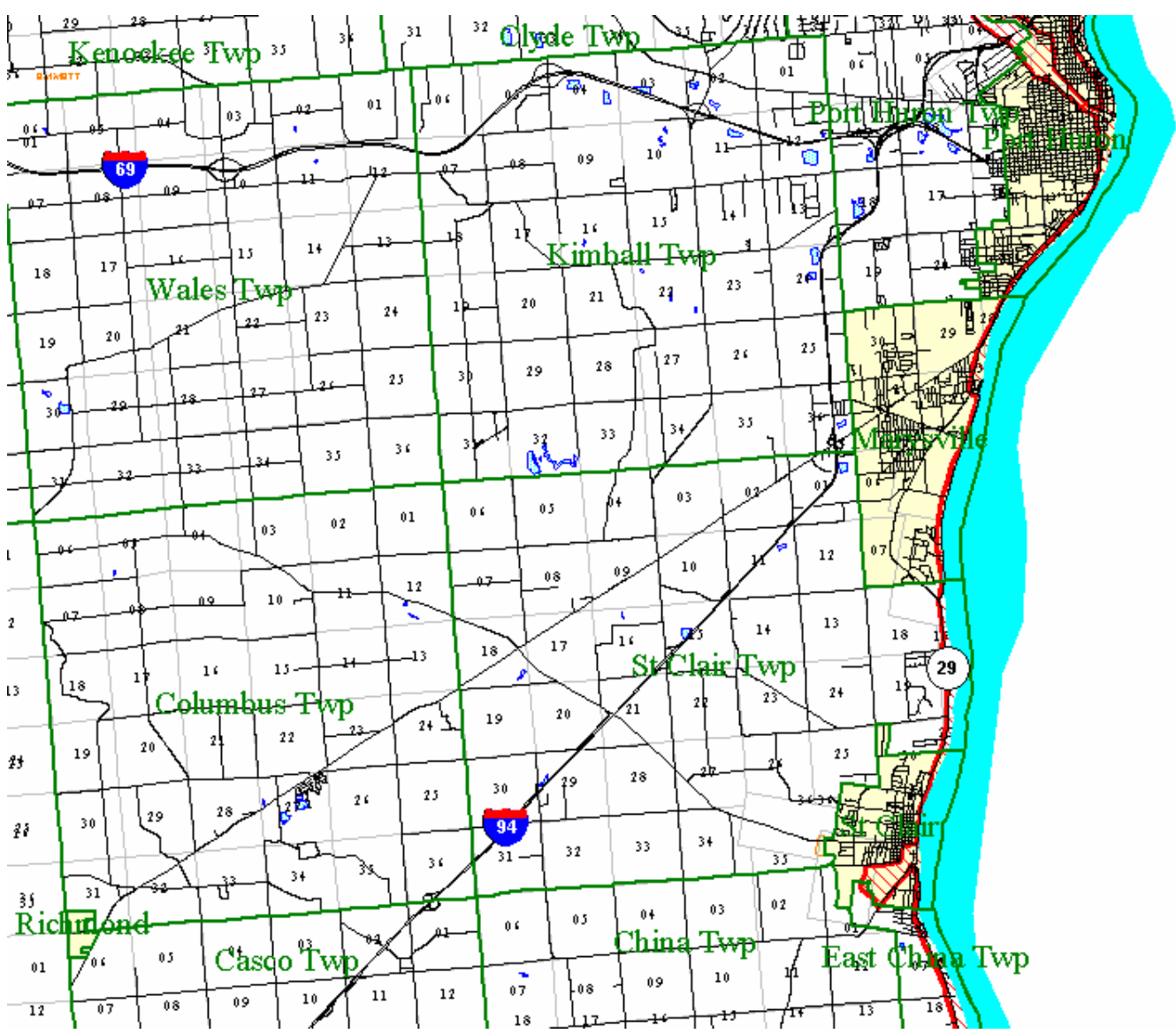
St. Clair County
East China Township, T4N R16E
Cottrellville Township and Marine City, T3N R16E
Algonac, T2N R16E
Clay Township, T3N R15E, T3N R16E, T2N R15E, and T2N R16E
Ira Township, T3N R15E

The heavy red line is the **Coastal Zone Management Boundary**
The red hatched area is the **Coastal Zone Management Area**



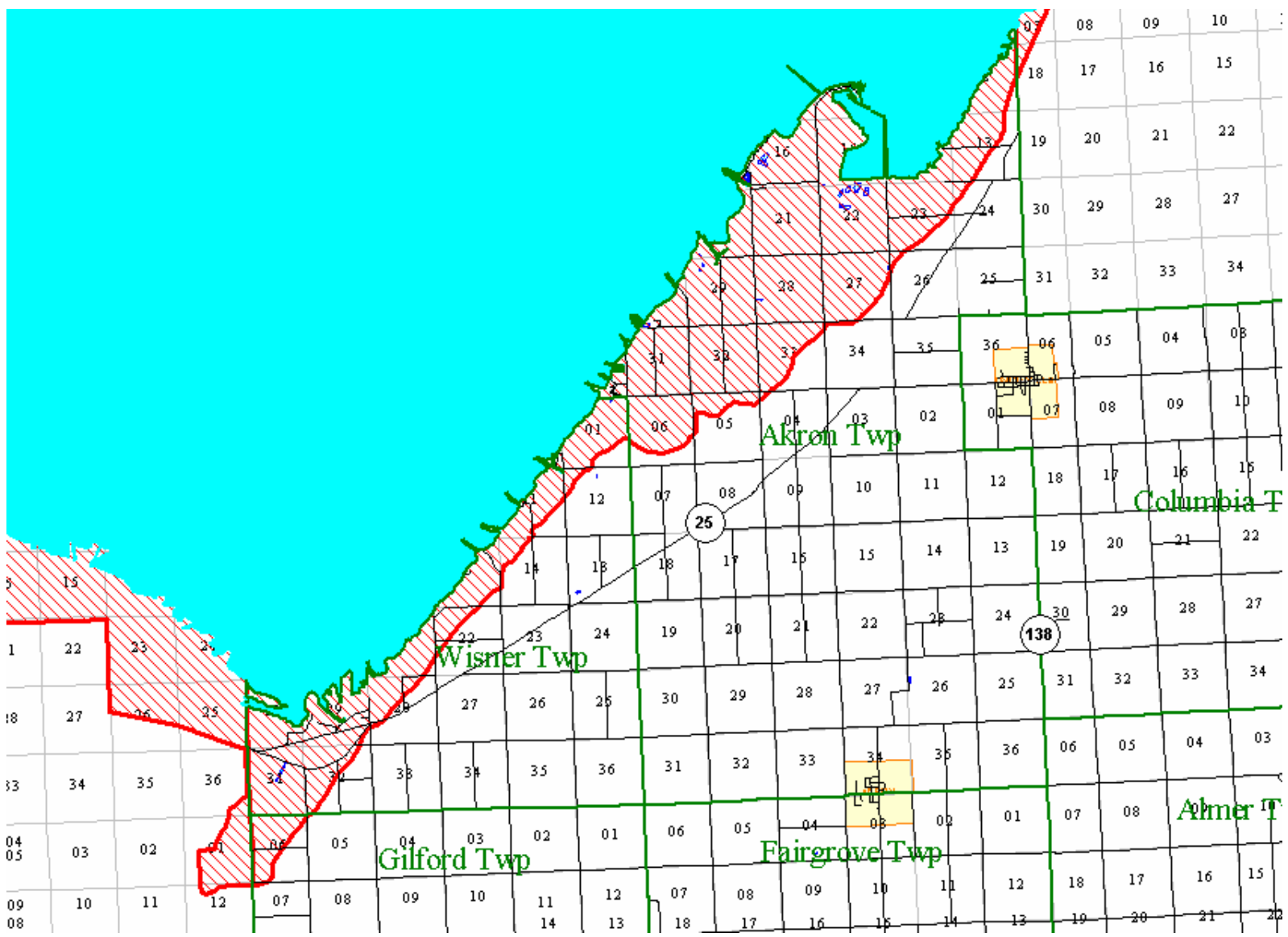
St. Clair County
Port Huron, T6N R17E
Marysville, T6N R17E and T5N R17E
St. Clair Township and St. Clair, T5N R17E
East China Township, T4N R17E

The heavy red line is the **Coastal Zone Management Boundary**
The red hatched area is the **Coastal Zone Management Area**



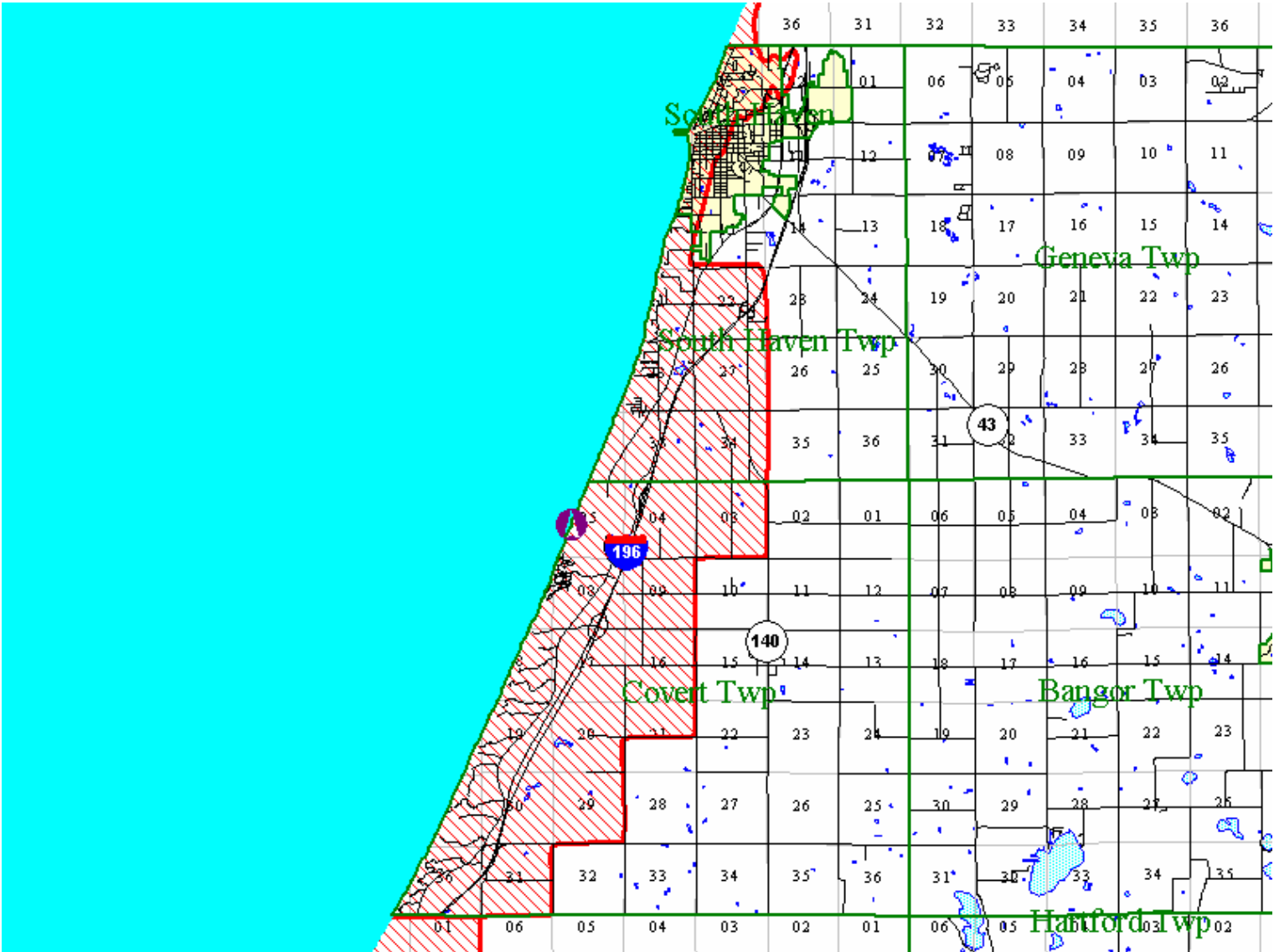
Tuscola County
Akron Township T15N R8E and T14N R8E
Wisner Township, T14N R7E and T13N R6E

The heavy red line is the **Coastal Zone Management Boundary**
The red hatched area is the **Coastal Zone Management Area**



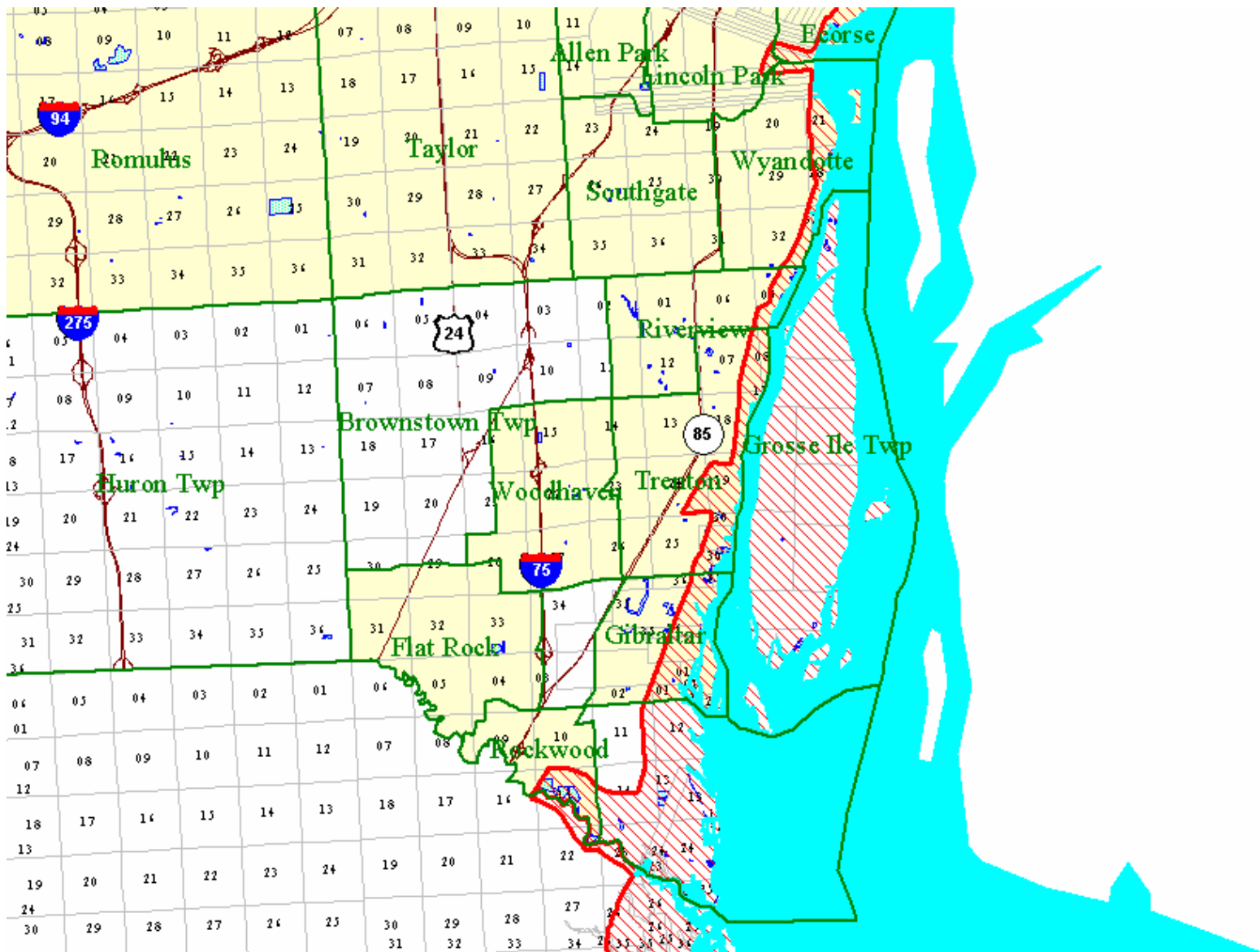
Van Buren County
South Haven, T1S R17W
South Haven Township, T1S R17W
Covert Township, T2S R17W, and T2S R18W

The heavy red line is the **Coastal Zone Management Boundary**
The red hatched area is the **Coastal Zone Management Area**



Wayne County
Ecorse, Lincoln Park, Wyandotte and Riverview, T3S R11E
Trenton, T4S R11E
Rockwood, Gibraltar and Brownstown Township T5S R10E

The heavy red line is the **Coastal Zone Management Boundary**
The red hatched area is the **Coastal Zone Management Area**.



Wayne County
Grosse Pointe Township, Grosse Pointe Woods, Grosse Pointe Farms
Grosse Pointe, Grosse Pointe Park, and Detroit, T1S R14E
Detroit, T1S R14E, T2S R13E, and T2S R12E
River Rouge, T2S R11E

The heavy red line is the **Coastal Zone Management Boundary**
The red hatched area is the **Coastal Zone Management Area**.

