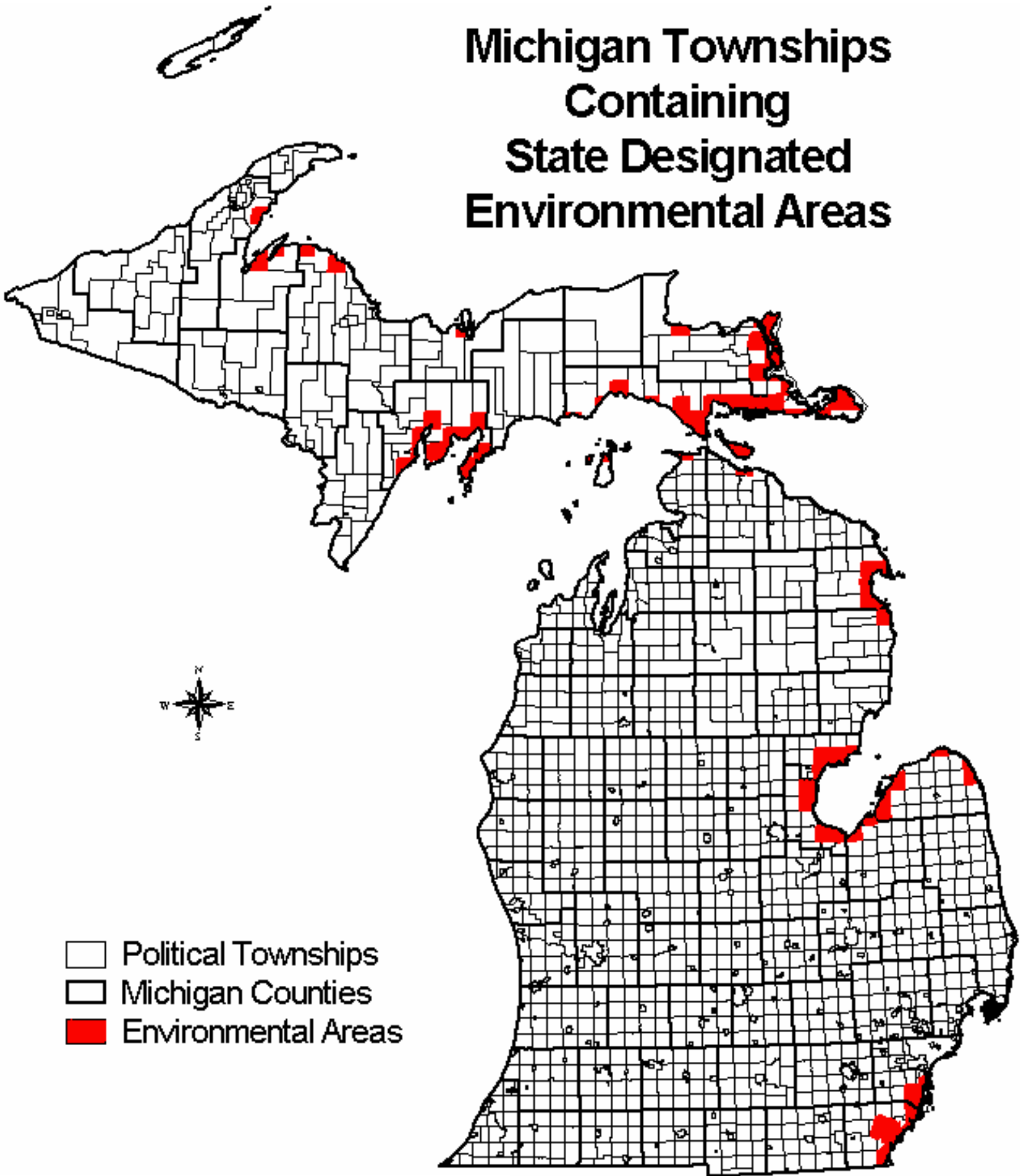


Michigan Townships Containing State Designated Environmental Areas



- Political Townships
- Michigan Counties
- Environmental Areas

Environmental Areas, listed by County
Not all EA's listed have digital maps. Please
visit Wetlands Map Viewer to view
digital EA data.

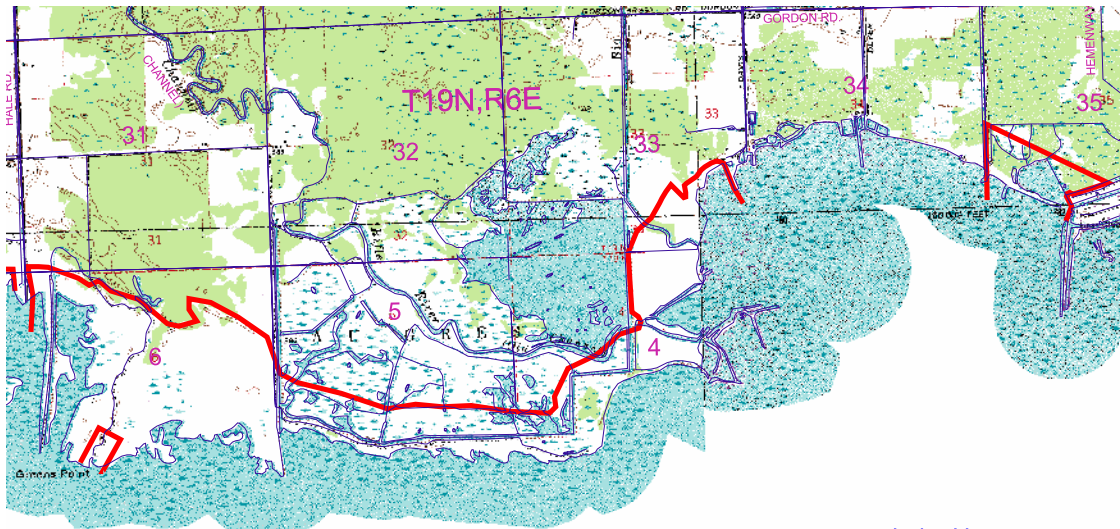
COUNTY	TOWNSHIP	GENERAL LOCATION	TOWN/RANGE/SECTIONS	AREA#
Alcona	Alcona	Black River Island	28N/9E/12	07-01
Alger	Grand Island	E. of Christmas	47N/19W/27,28	03-01
Alger	Grand Island	Williams I	47N/19W/7,8	03-02
Alpena	Alpena	Squaw Bay	30N/8E/9-11,15,16,22	05-12
Alpena	Alpena	Sulphur Island	30N/8E/24	05-15
Alpena	Alpena	Crooked Island	31N/9E/23,26	05-10
Alpena	Alpena	Misery Bay	31N/9E/27	05-10
Alpena	Alpena	Whitefish Bay	31N/9E/17,18,19,20	05-11
Alpena	Alpena	Gull Island	31N/10E/29	05-14
Alpena	Alpena	Sugar Island	31N/10E/32,33	05-14
Alpena	Alpena	Grass Island	31N/8E/34	05-16
Alpena	Sanborn	South Point	29N/08E/12,13	05-13
Alpena	Sanborn	South Point	29N/09E/18,20,21,26,27,28	05-13
Alpena	Sanborn	Bird Island	29N/9E/22	05-14
Arenac	Arenac	Wigwam Bay	18N/06E/4,5,6	08-02
Arenac	Arenac	Wigwam Bay	19N/05E/35,36	08-02
Arenac	AuGres	Arenac N E	19N/06E/24,35	08-01
Arenac	AuGres	Wigwam Bay	19N/05E/31,33	08-02
Arenac	Sims	Arenac N E	19N/07E/18,19	08-01
Arenac	Standish	Wigwam Bay	18N/05E/1,2,3,10	08-02
Arenac	Standish	Whites Beach	18N/05E/10,15,16,20,21,29,32	08-03
Arenac	Whitney	Charity Island	19N/09E/28,33	08-09
Baraga	Arvon	Lightfoot	52N/31W/13,14	01-02
Baraga	L'Anse	Pequaming South	51N/32W/4,5	01-01A
Baraga	L'Anse	Pequaming South	52N/32W/32	01-01A
Baraga	L'Anse	Pequaming North	52N/32W/33,34	01-01B
Bay	Bangor	N W of Saginaw R.	14N/05E/3	08-08
Bay	Fraser	Nayanquing Point	16N/04E/12,13,23,24,25,26	08-06
Bay	Fraser	Nayanquing Point	16N/05E/7,18,19,30	08-06
Bay	Hampton	E of Saginaw River	14N/06E/8,9,10,13,14,23,24,25	08-07
Bay	Pinconning	Pinconning North	17N/05E/6,7,18,19,30	08-04
Bay	Pinconning	Pinconning South	17N/05E/30	08-05
Charlevoix	St. James	Hog Island	39N/9W/1,2,10,11,14,15	05-20
Charlevoix	St. James	Grape Island	39N/9W/9,10	05-20
Charlevoix	St. James	Garden Island	39N/10W/3,12,13	05-21
Charlevoix	St. James	Garden Island	39N/9W/6,7	05-21
Charlevoix	St. James	High Island	39N/11W/27	05-22
Charlevoix	St. James	Hat Island	40N/8W/28,33	05-17
Charlevoix	St. James	Squaw Island	40N/10W/19,30	05-18
Cheboygan	Benton	McLeod Bay	38N/1W/22,26,27	05-08
Cheboygan	Benton	City of Cheboygan	38N/1W/28,29,30	05-09
Chippewa	Bruce		45N/2E/6	04-42A
Chippewa	Bruce		46N/1E/13,24	04-42B
Chippewa	Bruce		46N/2E/18,19,30,31	04-42C,D
Chippewa	DeTour	Saddlebag Island	41N/3E/15	04-25
Chippewa	DeTour	Seymour Bay	41N/4E/3,4	04-26
Chippewa	Drummond	Gravel Island	41N/5E/23	04-27
Chippewa	Drummond	Glen Cove	42N/7E/26	04-29
Chippewa	Drummond	N.of Paw Point	42N/6E/3	04-32
Chippewa	Drummond	Potagannissing Bay	43N/6E/29,30,31,32	04-30
Chippewa	Drummond	Cedar Island	43N/5E/26	04-31
Chippewa	Drummond	N.of Paw Point	43N/6E/34	04-32
Chippewa	Pickford	Munuscong Bay	44N/1E/12,13,14,23,24	04-37
Chippewa	Pickford	Munuscong Bay	44N/2E/5,6,7	04-37
Chippewa	Pickford		44N/2E/5,6,7	04-38

COUNTY	TOWNSHIP	GENERAL LOCATION	TOWN/RANGE/SECTIONS	AREA#
Chippewa	Pickford	Kemp's Point	44N/2E/4	04-39
Chippewa	Raber	Prentiss Bay	42N/2E/31	04-24
Chippewa	Raber	Round Island	43N/3E/23	04-33
Chippewa	Raber	Raber Bay	43N/3E/10,11,14,15,16	04-34
Chippewa	Raber	Gogomain River	43N/2E/1	04-35
Chippewa	Raber	Gogomain River	43N/3E/6	04-35
Chippewa	Raber	Gogomain River	44N/2E/36	04-35
Chippewa	Raber	Gogomain River	44N/3E/31	04-35
Chippewa	Raber	Maple to Rocky Pt.	44N/2E/26,27,28,33,34,35	04-36
Chippewa	Soo	Winter Point	44N/2E/10,11,14	04-40A
Chippewa	Soo	Neebish Island	44N/2E/1,2	04-40B
Chippewa	Soo	Sand Island	45N/2E/4,5,8,9,17	04-41
Chippewa	Sugar Island		45N/2E/2,3	04-43
Chippewa	Sugar Island	Shingle Bay	46N/2E/21,22	04-44
Chippewa	Sugar Island	Duck Lake	46N/2E/22,23	04-45
Chippewa	Sugar Island		46N/2E/14,15	04-46
Chippewa	Sugar Island	Rock Island	46N/2E/14	04-47
Chippewa	Sugar Island	Whipple Point	46N/2E/4,9,10	04-48
Chippewa	Sugar Island	Gem Island	47N/2E/33	04-49
Chippewa	Sugar Island	Baie De Wasai	47N/1E/13,14,15,23	04-51
Chippewa	Sugar Island	Hog Island	47N/1E/2	04-52
Chippewa	Sugar Island	Palmer's Point E.	48N/2E/20,28,29	04-50
Chippewa	Tahquamenon	Tahquamenon Island	48N/5W/28,29	04-53
Delta	Bay de Noc	Granskog Creek	39N/21W/	03-09
Delta	Bay De Noc	Round Island	39N/20W/27,28	03-10
Delta	Bay De Noc	St. Vital's Island	39N/20W/3,4	03-11
Delta	Brampton	Days River	40N/22W/2	03-07
Delta	Ensign	Ogontz River	40N/20W/16	03-12
Delta	Fairbanks	Sucker Lake	38N/19W/13,24	03-14
Delta	Ford River	Ford River	38N/23W/21,22	03-05
Delta	Ford River	Portage Point	38N/22W/6,7,8	03-16
Delta	Garden	Portage Bay	39N/18W/28	03-15
Delta	Garden	Little Fish Dam R.	40N/19W/1	03-17
Delta	Garden	Little Fish Dam R.	41N/18W/32,33	03-17
Delta	Masonville	Rapid/Tacoosh River	41N/21W/29,30,31,32	03-08
Delta	Nahma	Nahma	40N/19W/19,20,29	03-13
Delta	Nahma	Nahma	40N/20W/24	03-13
Delta	Wells	Wells	39N/22W/7,18	03-06
Emmett	Bliss	Sturgeon Bay	39N/5W/19,30	05-16
Emmett	Bliss	Waugoshance Point	39N/6W/23	05-16
Emmett	Bliss	Waugoshance Island	39N/6W/all	05-16
Emmett	Bliss	Temperance Island	39N/6W/all	05-16
Houghton	Torch Lake	Traverse Island	54N/31W/17,18,20	01-03
Huron	Caseville	Sand Pt to Filion Rd	17N/10E/8	11-08
Huron	Fairhaven	N of Sebewaing	16N/09E/29,32	11-04
Huron	Fairhaven	Weale Rd to Rose Is.	16N/09E/15,16,21,22,28	11-05
Huron	Fairhaven	Bay Port S. to Weale Rd.	16N/09E/2,10,11	11-06
Huron	Fairhaven	Pitchers Island	16N/08E/25,26	11-09
Huron	Fairhaven	Maisou Islands	16N/09E/2-5,7-11,16-19	11-09
Huron	Fairhaven	Bay Port S. to Weale Rd.	17N/09E/35	11-06
Huron	Fairhaven	North Island	17N/09E/21,22	11-09
Huron	Fairhaven	Maisou Islands	17N/09E/28,29,32,33	11-09
Huron	Gore	Whiskey Harbor	18N/15E/17,18	11-10
Huron	McKinley	S of Filion Road	17N/10E/19,20,29,30	11-07
Huron	McKinley	Sand Pt to Filion Rd	17N/10E/17	11-08
Huron	Pte. Aux Barques	Pte Aux Barques	19N/13E/20,21	11-13
Huron	Rubicon	Hardwood Pt N	17N/15E/10,15	11-11
Huron	Rubicon	Harbor Beach N	17N/15E/26,35,36	11-12

COUNTY	TOWNSHIP	GENERAL LOCATION	TOWN/RANGE/SECTIONS	AREA#
Huron	Sebewaing	S of Sebewaing	15N/09E/18	11-03
Huron	Sebewaing	N of Sebewaing	15N/09E/5,6,7	11-04
Mackinac	Bois Blanc	Snake Island	39N/1W/26	04-23
Mackinac	Clark	Goose Island	41N/1W/28	04-17
Mackinac	Clark	Voights Bay	41N/1W/13,14	04-18
Mackinac	Clark	Duck Bay	41N/1W/11,12	04-19
Mackinac	Clark	Sheppard Bay	41N/1W/1	04-20
Mackinac	Clark	Scotty Bay	41N/2E/5	04-21
Mackinac	Clark	Crow Island	41N/1E/12	04-22
Mackinac	Clark	Crow Island	41N/2E/7	04-22
Mackinac	Clark	Mismer Bay	42N/1W/29,30	04-14
Mackinac	Clark	Mackinac Bay	42N/1W/27,34	04-15
Mackinac	Clark	Mackinac Bay	42N/1W/26,35	04-16
Mackinac	Garfield	Crow River	42N/10W/18,19	04-02
Mackinac	Garfield	Naubinway Island	43N/9W/33	04-03
Mackinac	Hendricks	Epoufette Island	42N/7W/8	04-04
Mackinac	Hendricks	Epoufette Bay	42N/7W/4,5,6,7,8,9	04-04
Mackinac	Marquette	Lt.St.Martin Is & reefs	41N/2W/8,9	04-12
Mackinac	Marquette	St. Martin Point	41N/2W/2	04-13
Mackinac	Marquette	St. Martin Bay	42N/2W/22,27	04-11
Mackinac	Moran	St. Helena Island	40N/5W/14	04-06
Mackinac	Moran	Green Island	40N/4W/whole Island	04-07
Mackinac	Moran	Unnamed Island	40N/4W/whole Island	04-07
Mackinac	Moran	Pte. Aux Chenes Bay	41N/5W/23,24,25,26	04-05
Mackinac	Newton	Seiners Point	41N/12W/5	04-01
Mackinac	Newton	Crow River	42N/11W/24,25	04-02
Mackinac	St. Ignace	Martineau Creek	41N/3W/5,8	04-08
Mackinac	St. Ignace	Big St. Martin Island	41N/2W/6,7	04-10
Mackinac	St. Ignace	Big St. Martin Island	41N/3W/1,12	04-10
Mackinac	St. Ignace	Carp R to Pine R	42N/3W/9,10,16,21	04-09
Marquette	Powell	Big Bay-Squaw Beach	51N/27W/10,11	03-03
Marquette	Powell	Big Huron River	52N/29W/7,18	03-04
Monroe	Berlin	Pointe Mouillee	5S/10E/25,26,35,36	13-02
Monroe	Berlin	Pointe Mouillee	5S/11E/30,31	13-02
Monroe	Berlin	Pointe Mouillee	6S/10E/2,3,10,11	13-02
Monroe	Erie		5S/10E/23,25-28,33,34,36	13-02
Monroe	Erie		5S/10E/14,15,21-23,25-28,33,34,36	13-03
Monroe	Frenchtown		5S/10E/16,21,28	13-03
Monroe	Frenchtown	Brest Bay Grove Sub	6S/10E/29	13-04
Monroe	Monroe	Ford Marsh	7S/9E/10,11	13-01
Tuscola	Akron	S of Sebewaing	15N/08E/9,10,12-16,20,22,29,30	11-03
Tuscola	Akron	N of Sebewaing	15N/08E/1	11-04
Tuscola	Wisner	Quanicassee	14N/07E/2,11,14,15,21,22,29,30,31	11-01
Tuscola	Wisner	Bay Park	14N/07E/1	11-02
Wayne	Brownstown	Celeron Island	5S/11E/6,7,whole island	14-21
Wayne	Brownstown	Cherry I. S.to Maple Beach	5S/10E/1,12,13	14-22
Wayne	Brownstown	Lee Rd to Pt Mouille	5S/10E/24,25	14-23
Wayne	City of Ecorse	Grassy Island	3S/11E/21, whole island	14-17
Wayne	Grosse Isle	Stony Island	4S/11E/whole Island	14-19





Michigan Department of Environmental Quality
 Land and Water Management Division
Arenac County
Arenac and AuGres Township
Environmental Areas
8-1-5 to 8-2-11



Saginaw Bay

Lake Huron

Environmental Areas
in Arenac County
Arenac and AuGres
Townships



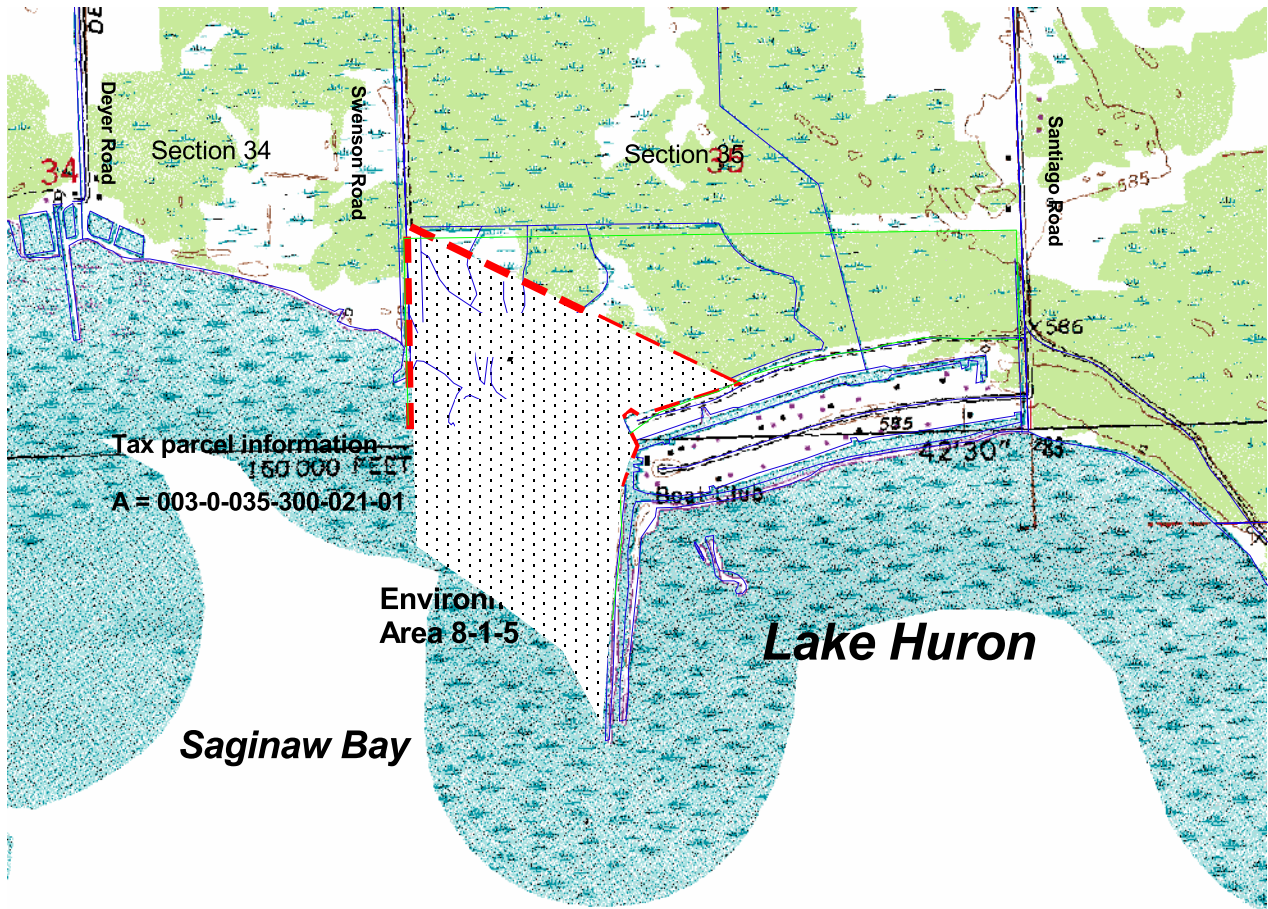
 **EA Boundary**

NOTICE: This map was prepared based on Department and county/township property data. It is not a legal survey. Property lines and other boundaries may be subject to slight adjustments due to scale and data limitations. The lakeward extent of the Environmental Area overlaps with Great Lakes bottomlands.



Michigan Department of Environmental Quality
Land and Water Management Division


Arenac County, Au Gres Township T19N R6E Section 35 Environmental Area



Environmental Area



EA Boundary

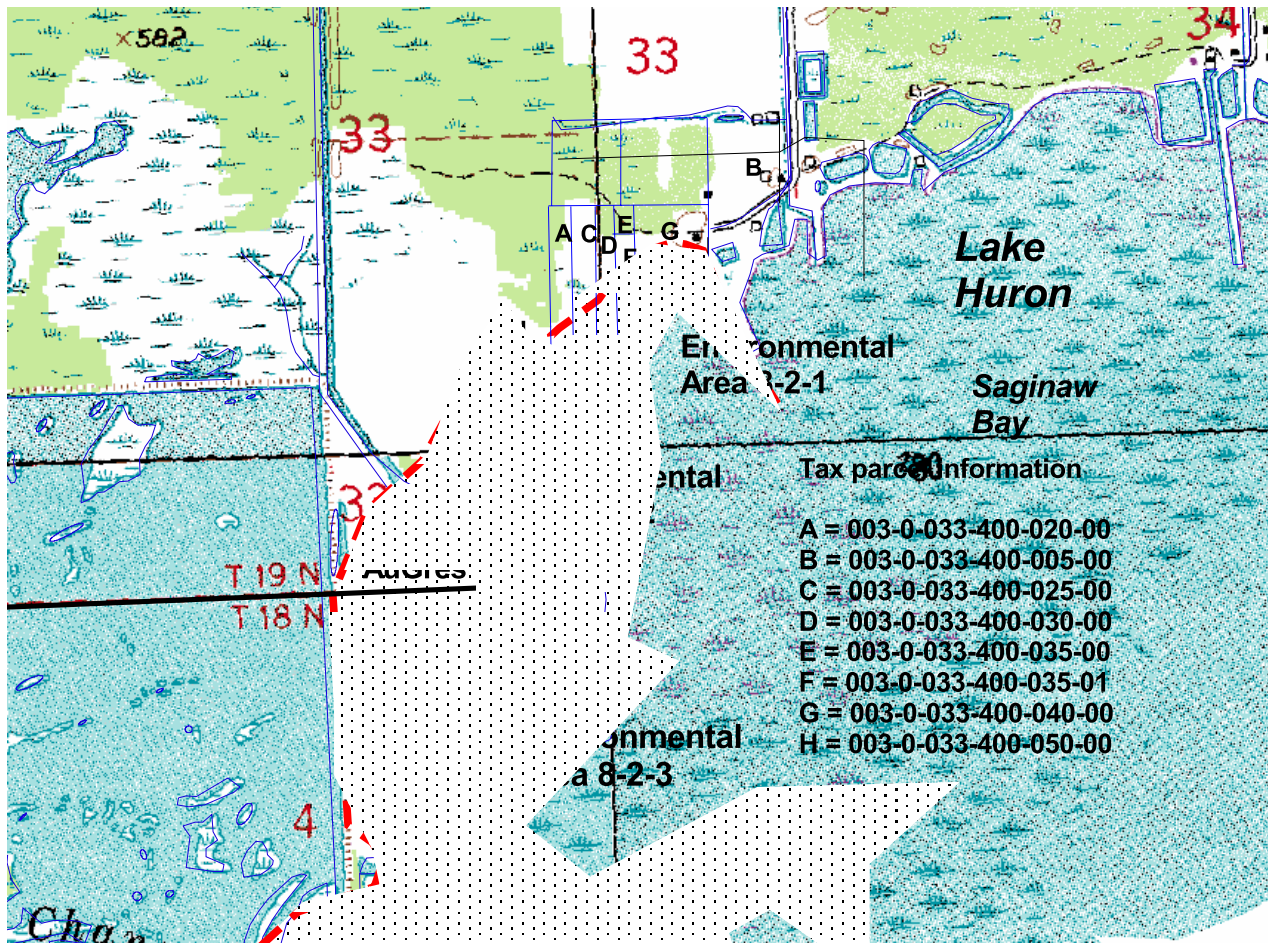


NOTICE: This map was prepared based on Department and county/township property data. It is not a legal survey. Property lines and other boundaries may be subject to slight adjustments due to scale and data limitations. The lakeward extent of the Environmental Area overlaps with Great Lakes bottomlands.



Michigan Department of Environmental Quality
Land and Water Management Division

Arenac County, Au Gres Township T19N R6E Section 33 Environmental Area



0 0.25 0.5 0.75 1 Miles



Environmental Area



EA Boundary

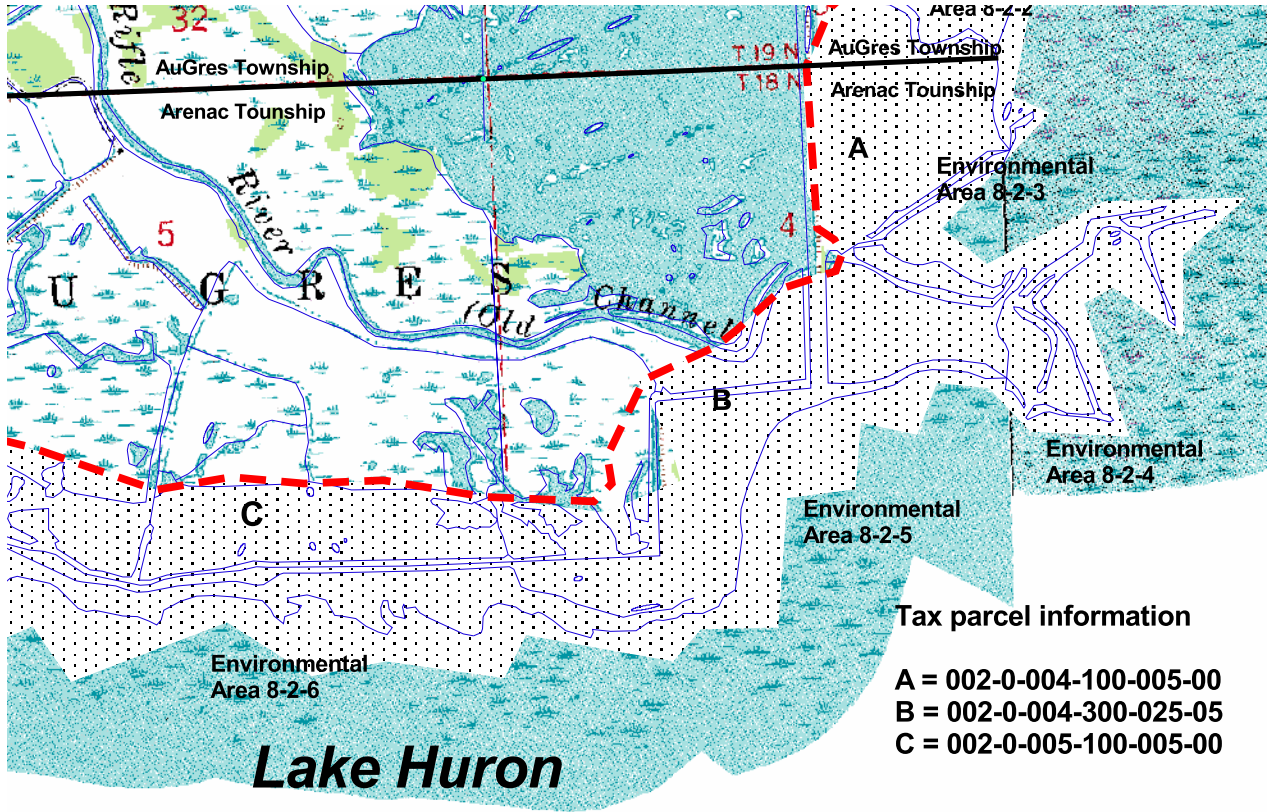


NOTICE: This map was prepared based on Department and county/township property data. It is not a legal survey. Property lines and other boundaries may be subject to slight adjustments due to scale and data limitations. The lakeward extent of the Environmental Area overlaps with Great Lakes bottomlands.




Michigan Department of Environmental Quality
Land and Water Management Division

Arenac County, Arenac Township T18 N R6E Sections 4 & 5 Environmental Area




Saginaw Bay



Environmental Area



EA Boundary

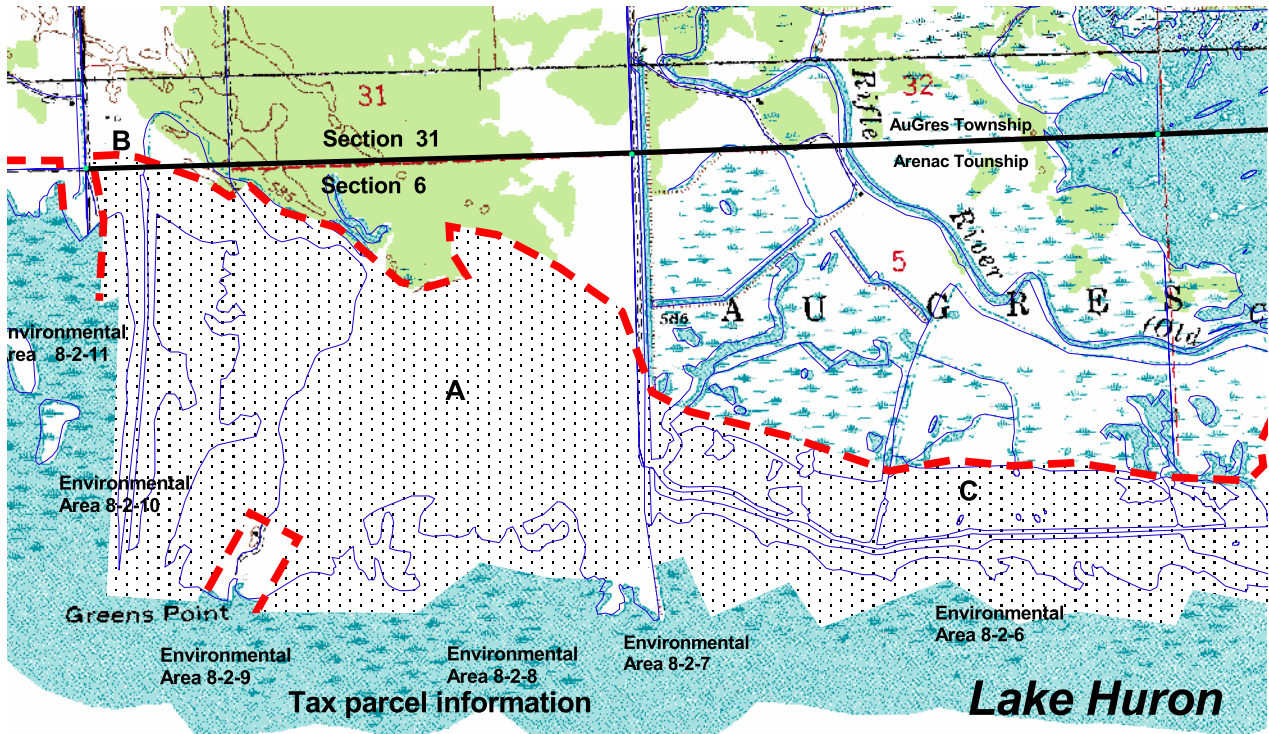


NOTICE: This map was prepared based on Department and county/township property data. It is not a legal survey. Property lines and other boundaries may be subject to slight adjustments due to scale and data limitations. The lakeward extent of the Environmental Area overlaps with Great Lakes bottomlands.


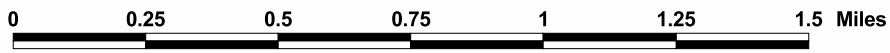


Michigan Department of Environmental Quality
Land and Water Management Division

Arenac County, Arenac Township T18N R6E Section 6 Arenac County, Au Gres Township T19N R6E Section 31 Environmental Area



A = 002-1-006-100-005-00
B = 002-0-031-300-010-00
C = 002-0-005-100-005-00




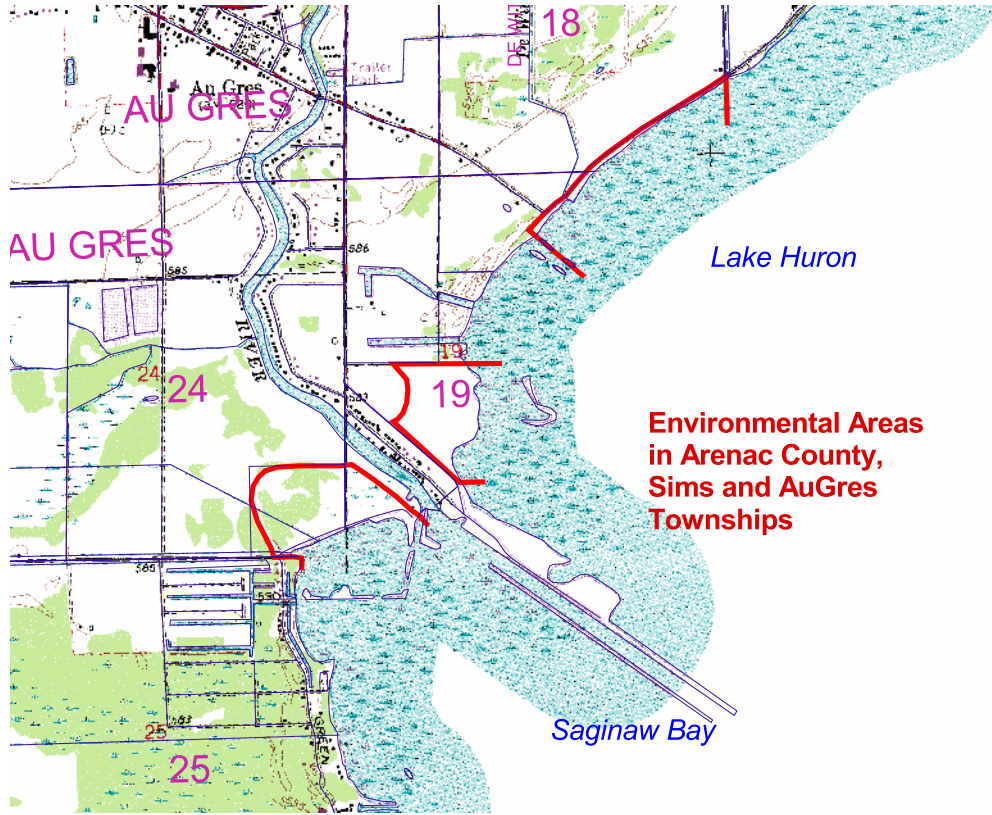
 Environmental Area
 EA Boundary

NOTICE: This map was prepared based on Department and county/township property data. It is not a legal survey. Property lines and other boundaries may be subject to slight adjustments due to scale and data limitations. The lakeward extent of the Environmental Area overlaps with Great Lakes bottomlands.



Michigan Department of Environmental Quality
Land and Water Management Division

Arenac County Sims and AuGres Township Environmental Areas 8-1-1 to 8-1-4



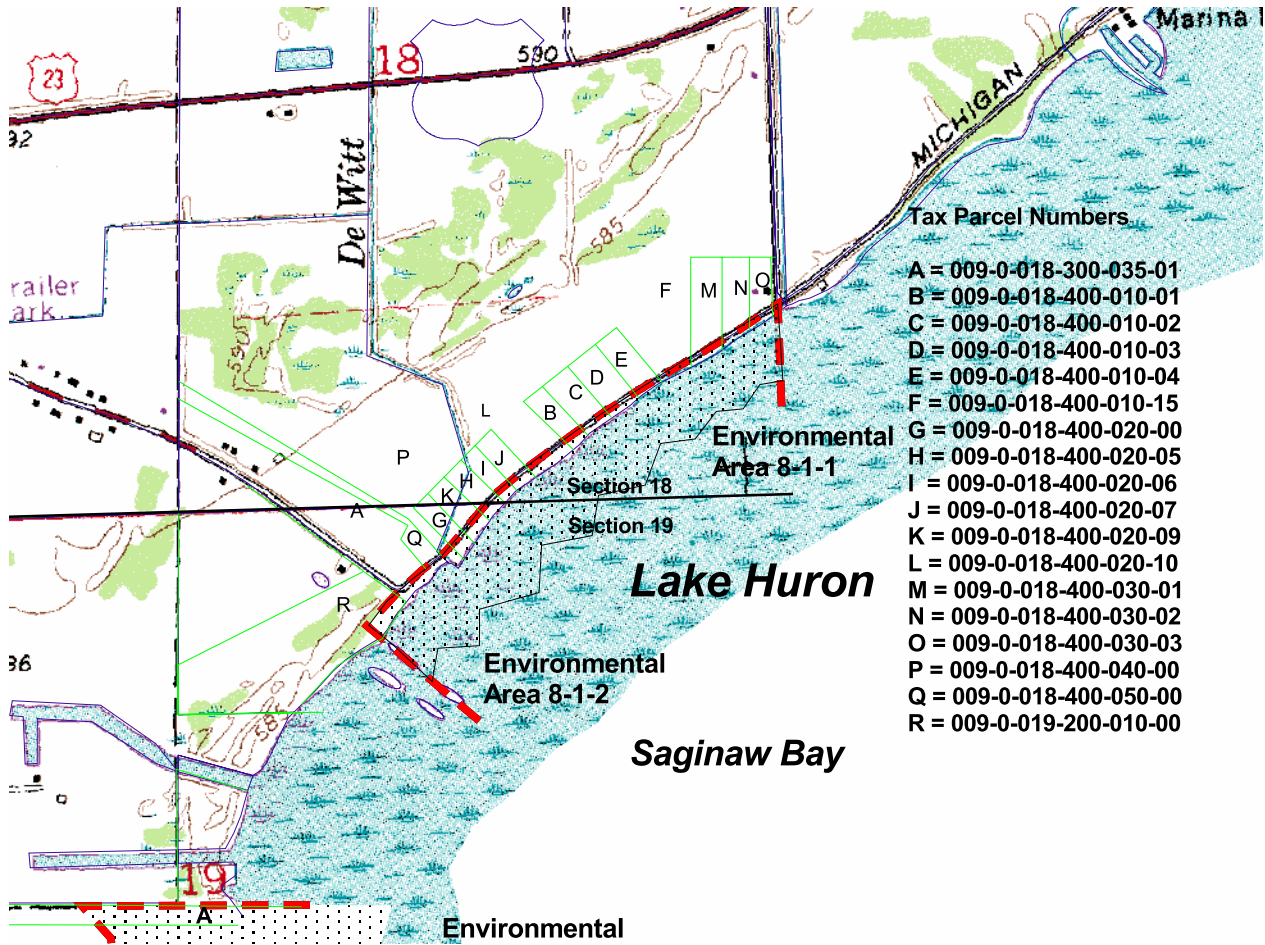
 **EA Boundary**

NOTICE: This map was prepared based on Department and county/township property data. It is not a legal survey. Property lines and other boundaries may be subject to slight adjustments due to scale and data limitations. The lakeward extent of the Environmental Area overlaps with Great Lakes bottomlands.



Michigan Department of Environmental Quality
Land and Water Management Division

Arenac County, Sims Township T19N R7E Sections 18 & 19 Environmental Area




0 0.25 0.5 0.75 1 Miles



Environmental Area



EA Boundary

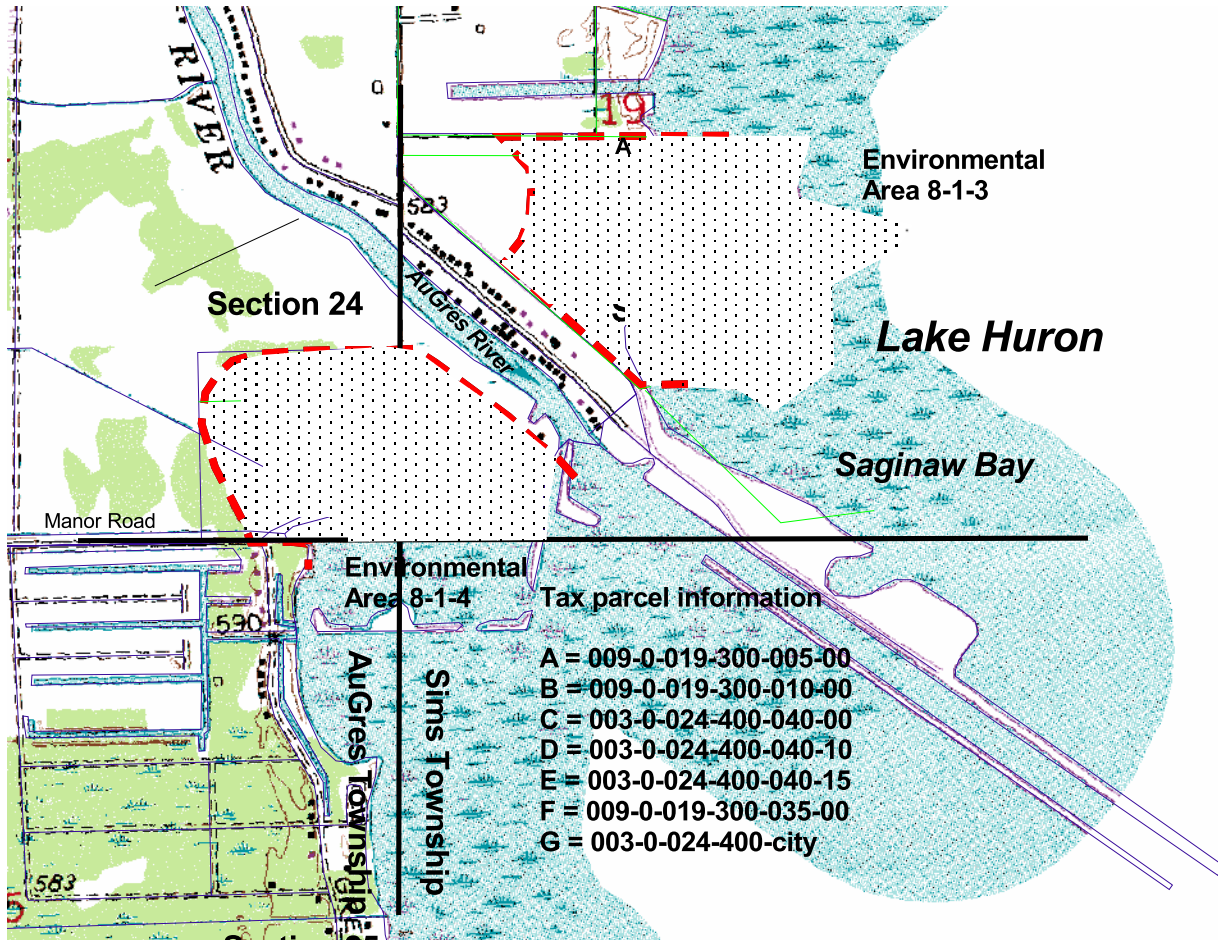


NOTICE: This map was prepared based on Department and county/township property data. It is not a legal survey. Property lines and other boundaries may be subject to slight adjustments due to scale and data limitations. The lakeward extent of the Environmental Area overlaps with Great Lakes bottomlands.



Michigan Department of Environmental Quality
Land and Water Management Division

Arenac County, Sims Township T19N R7E Section 19 Arenac County, AuGres Townships T19N R6E Section 24 Environmental Area




Tax parcel information

- A = 009-0-019-300-005-00
- B = 009-0-019-300-010-00
- C = 003-0-024-400-040-00
- D = 003-0-024-400-040-10
- E = 003-0-024-400-040-15
- F = 009-0-019-300-035-00
- G = 003-0-024-400-city



 **Environmental Area**

 **EA Boundary**

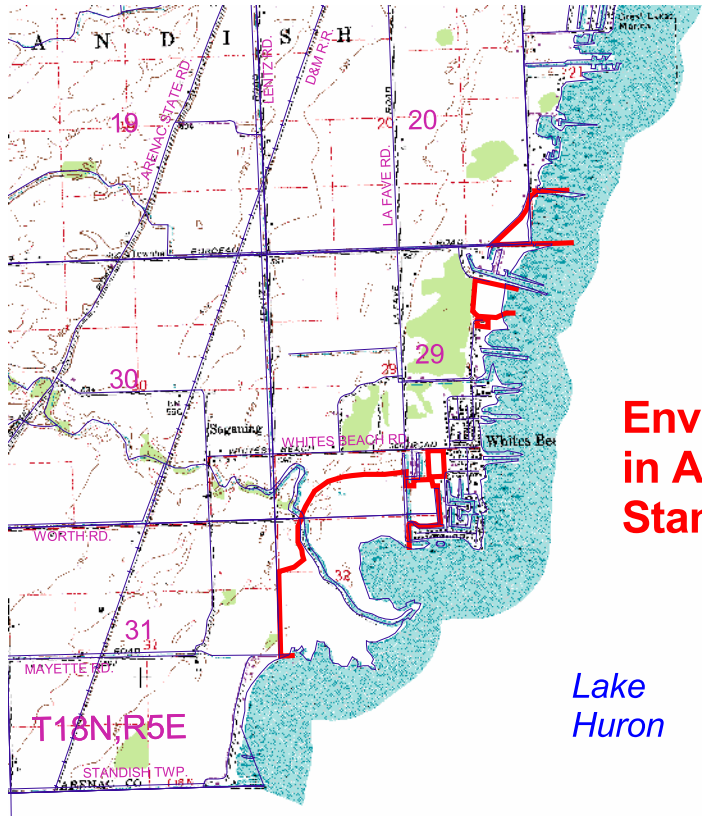


NOTICE: This map was prepared based on Department and county/township property data. It is not a legal survey. Property lines and other boundaries may be subject to slight adjustments due to scale and data limitations. The lakeward extent of the Environmental Area overlaps with Great Lakes bottomlands.



Michigan Department of Environmental Quality
Land and Water Management Division


Arenac County Standish Township Environmental Areas 8-3-6 to 8-3-10



Saginaw Bay

**Environmental Areas
in Arenac County
Standish Township**

Lake Huron



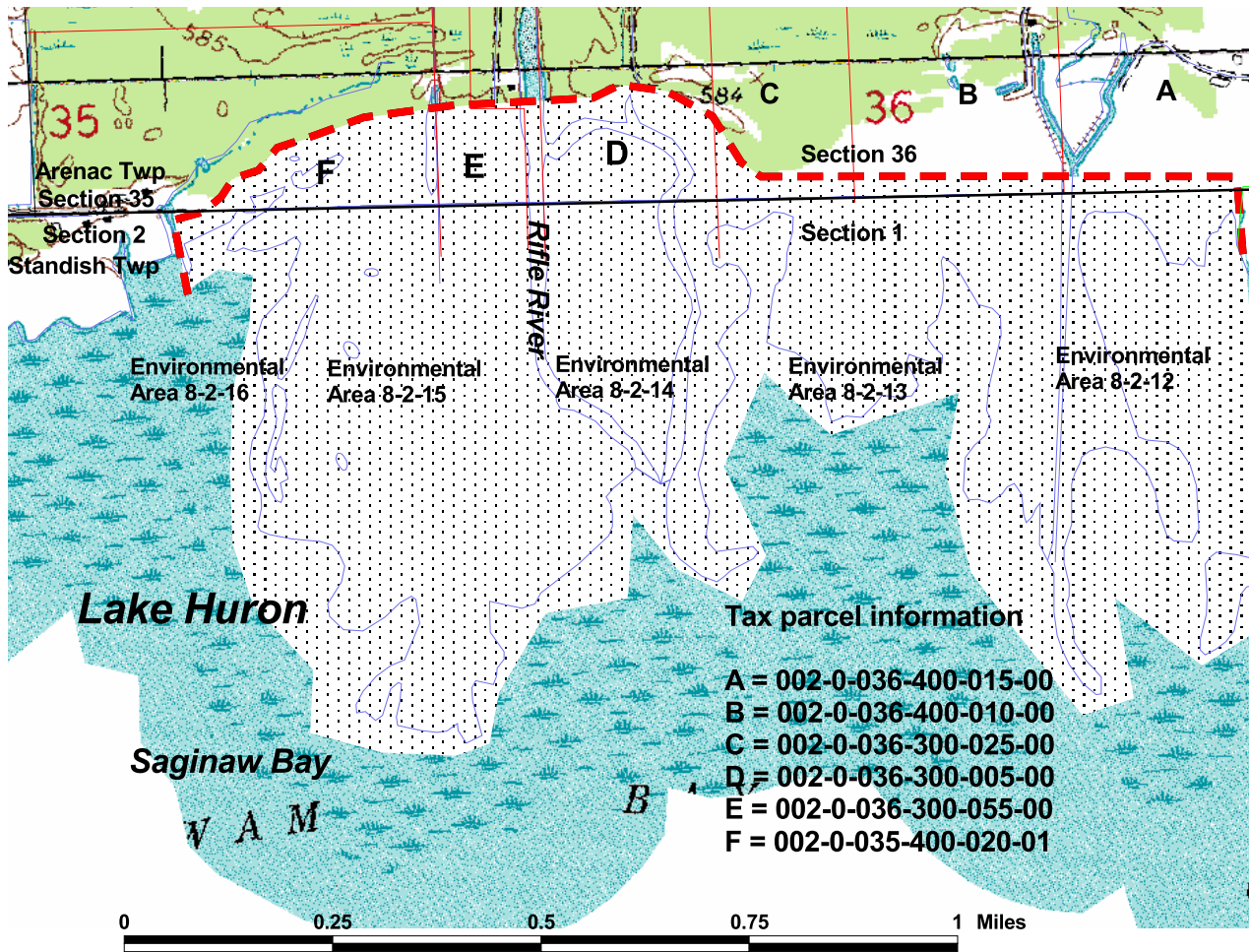
 **EA Boundary**

NOTICE: This map was prepared based on Department and county/township property data. It is not a legal survey. Property lines and other boundaries may be subject to slight adjustments due to scale and data limitations. The lakeward extent of the Environmental Area overlaps with Great Lakes bottomlands.



Michigan Department of Environmental Quality
Land and Water Management Division

Arenac County, Arenac Township T19N R5E Sections 35 & 36 Arenac County, Standish Township T18N R5E Sections 1 & 2 Environmental Area



Environmental Area



EA Boundary

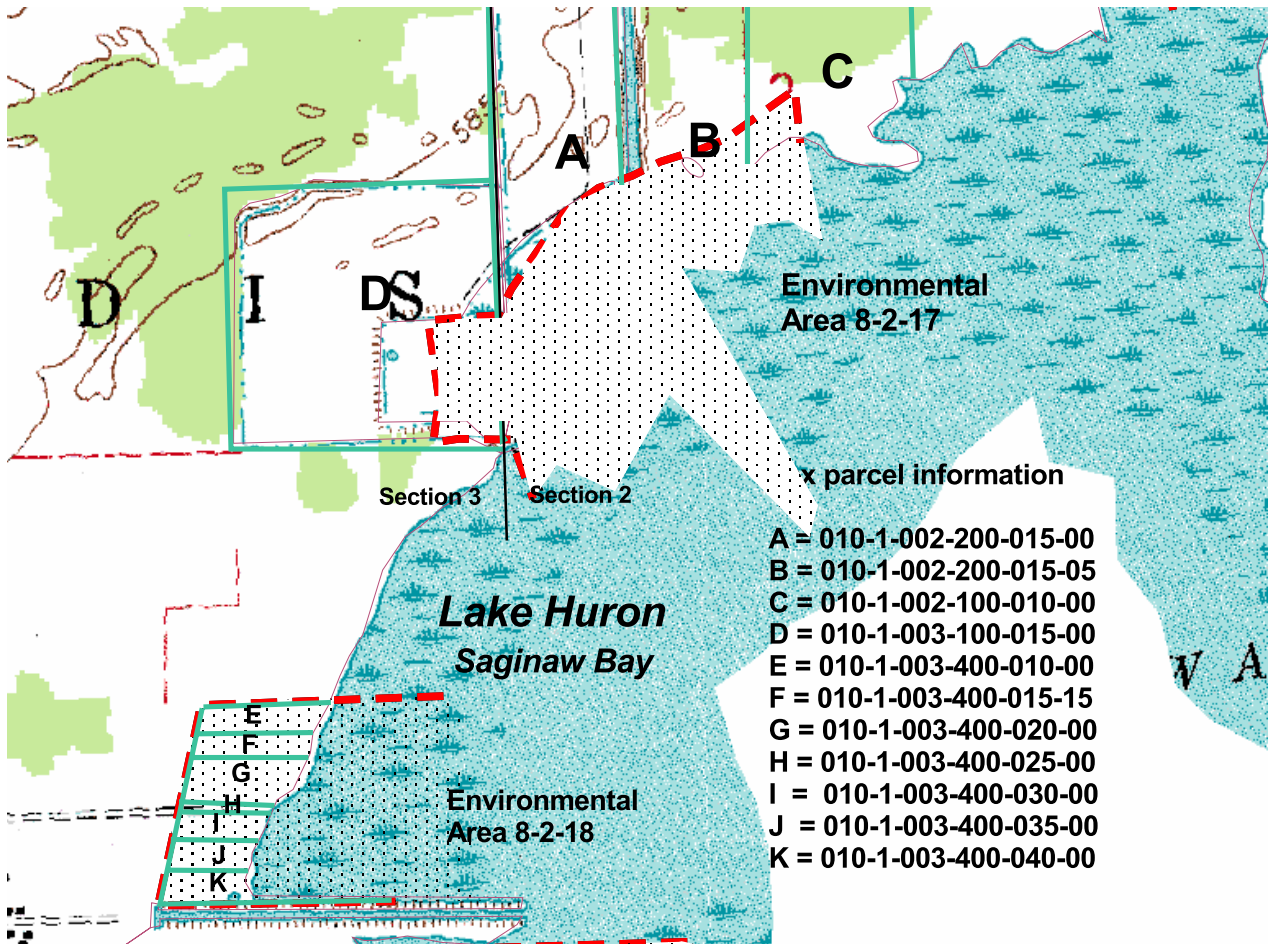


NOTICE: This map was prepared based on Department and county/township property data. It is not a legal survey. Property lines and other boundaries may be subject to slight adjustments due to scale and data limitations. The lakeward extent of the Environmental Area overlaps with Great Lakes bottomlands.



Michigan Department of Environmental Quality
Land and Water Management Division

Arenac County, Standish Township T18 N R5E Sections 2 & 3 Environmental Area




- Parcel information
- A = 010-1-002-200-015-00
 - B = 010-1-002-200-015-05
 - C = 010-1-002-100-010-00
 - D = 010-1-003-100-015-00
 - E = 010-1-003-400-010-00
 - F = 010-1-003-400-015-15
 - G = 010-1-003-400-020-00
 - H = 010-1-003-400-025-00
 - I = 010-1-003-400-030-00
 - J = 010-1-003-400-035-00
 - K = 010-1-003-400-040-00



 Environmental Area

 EA Boundary



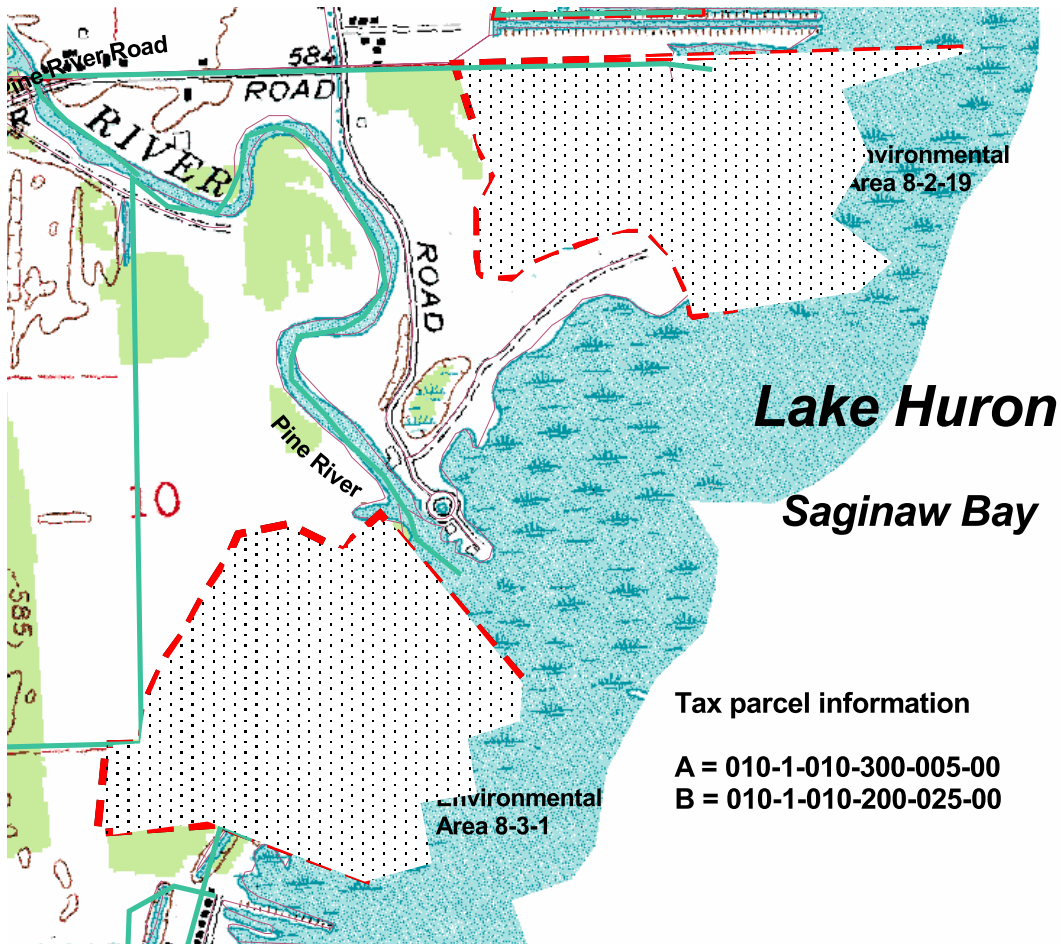


NOTICE: This map was prepared based on Department and county/township property data. It is not a legal survey. Property lines and other boundaries may be subject to slight adjustments due to scale and data limitations. The lakeward extent of the Environmental Area overlaps with Great Lakes bottomlands.



Michigan Department of Environmental Quality
Land and Water Management Division

Arenac County, Standish Township T18 N R5E Section 10 Environmental Area



Environmental Area



EA Boundary



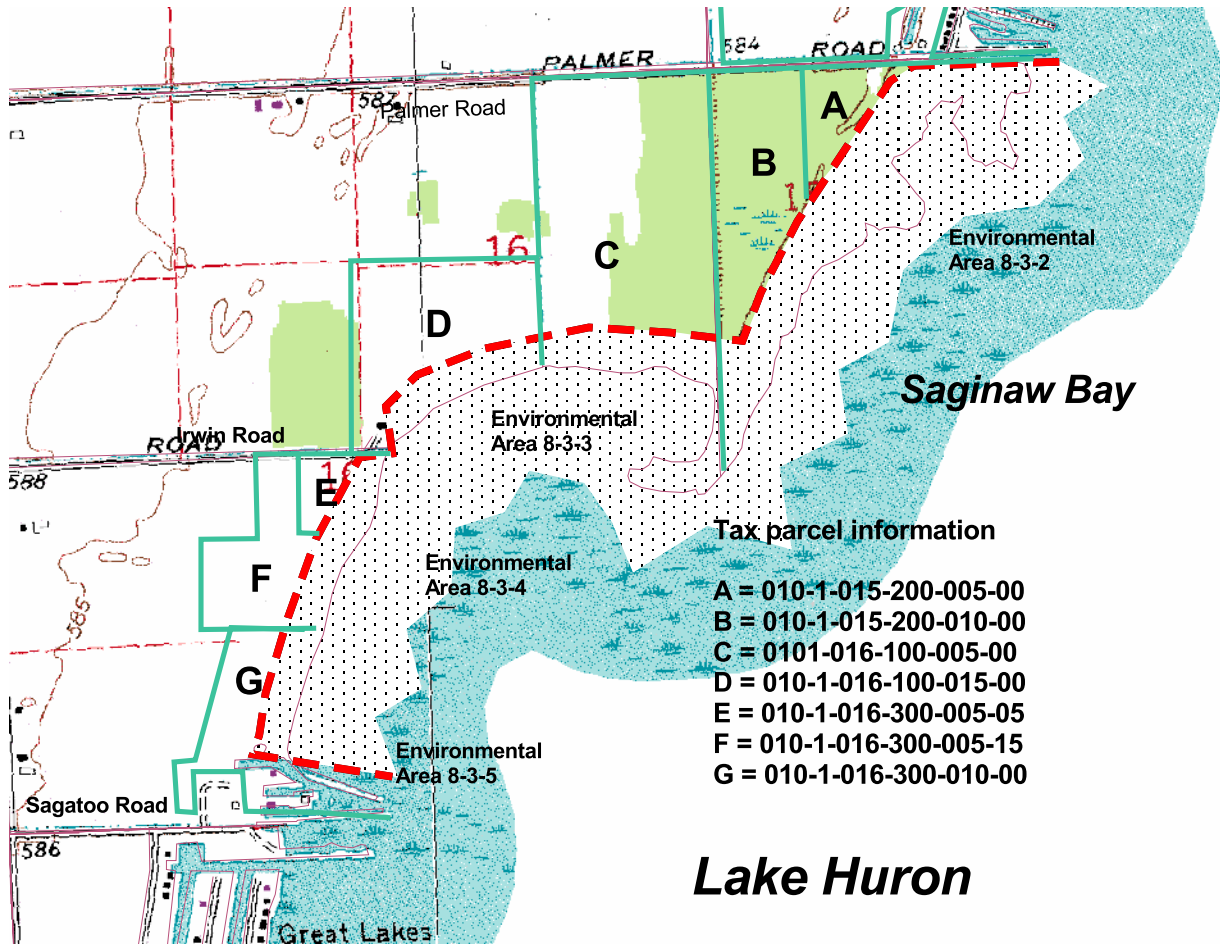


NOTICE: This map was prepared based on Department and county/township property data. It is not a legal survey. Property lines and other boundaries may be subject to slight adjustments due to scale and data limitations. The lakeward extent of the Environmental Area overlaps with Great Lakes bottomlands.



Michigan Department of Environmental Quality
Land and Water Management Division


Arenac County, Standish Township T18 N R5E Sections 15 & 16 Environmental Area



Environmental Area



EA Boundary

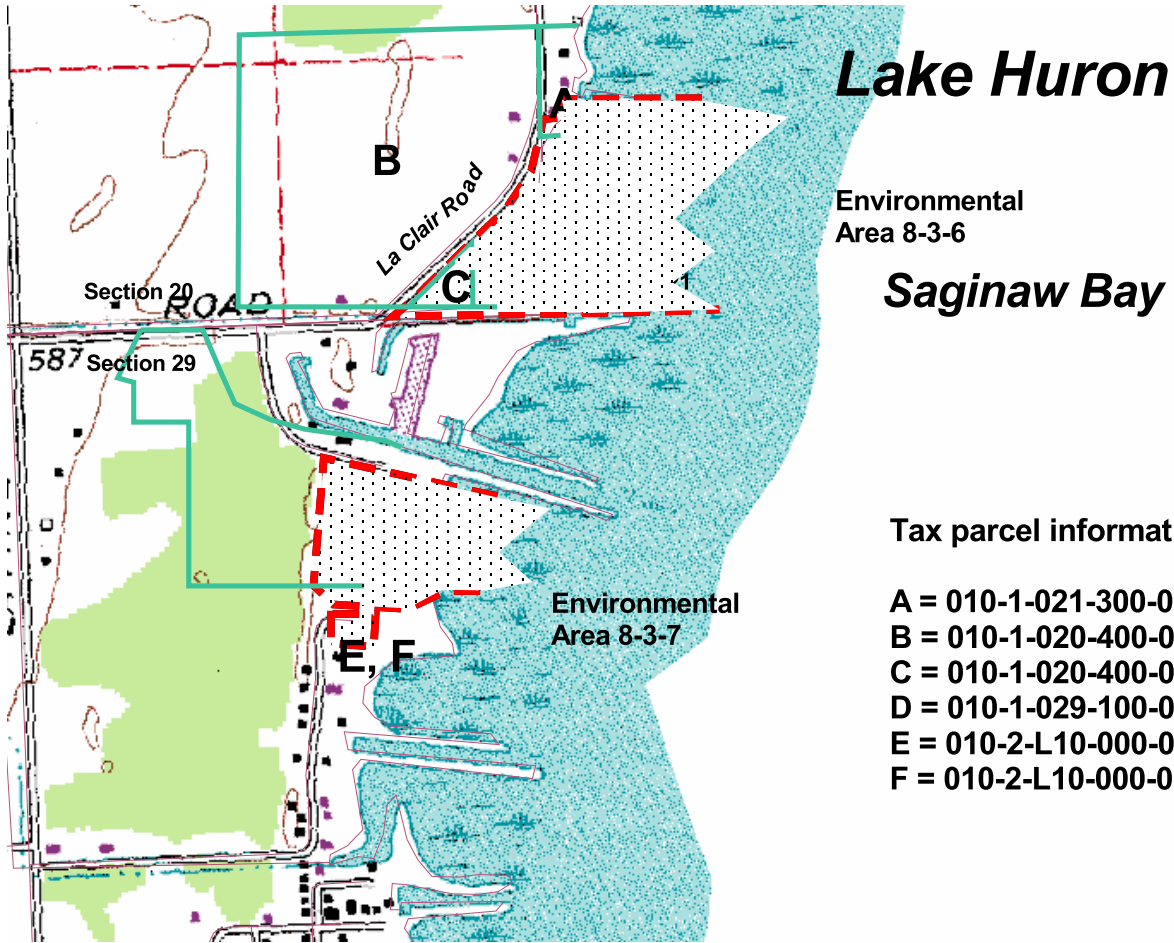


NOTICE: This map was prepared based on Department and county/township property data. It is not a legal survey. Property lines and other boundaries may be subject to slight adjustments due to scale and data limitations. The lakeward extent of the Environmental Area overlaps with Great Lakes bottomlands.





Michigan Department of Environmental Quality
Land and Water Management Division

Arenac County, Standish Township T18 N R5E Sections 20, 21, & 29 Environmental Area



Tax parcel information


- A = 010-1-021-300-030-10
- B = 010-1-020-400-035-00
- C = 010-1-020-400-045-00
- D = 010-1-029-100-020-00
- E = 010-2-L10-000-051-00
- F = 010-2-L10-000-058-00



Environmental Area



EA Boundary

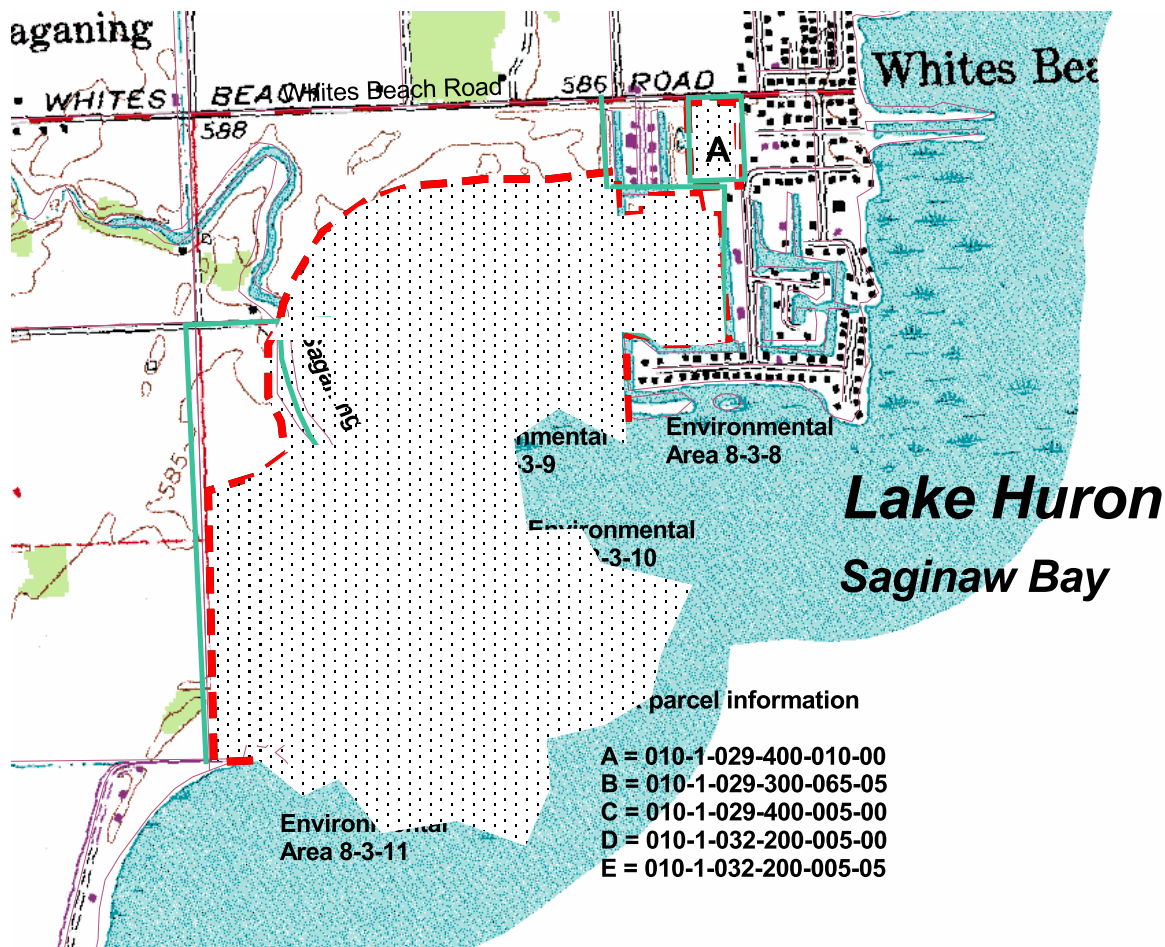


NOTICE: This map was prepared based on Department and county/township property data. It is not a legal survey. Property lines and other boundaries may be subject to slight adjustments due to scale and data limitations. The lakeward extent of the Environmental Area overlaps with Great Lakes bottomlands.



Michigan Department of Environmental Quality
Land and Water Management Division

Arenac County, Standish Township T18 N R5E Sections 29 & 32 Environmental Area



Environmental Area



EA Boundary

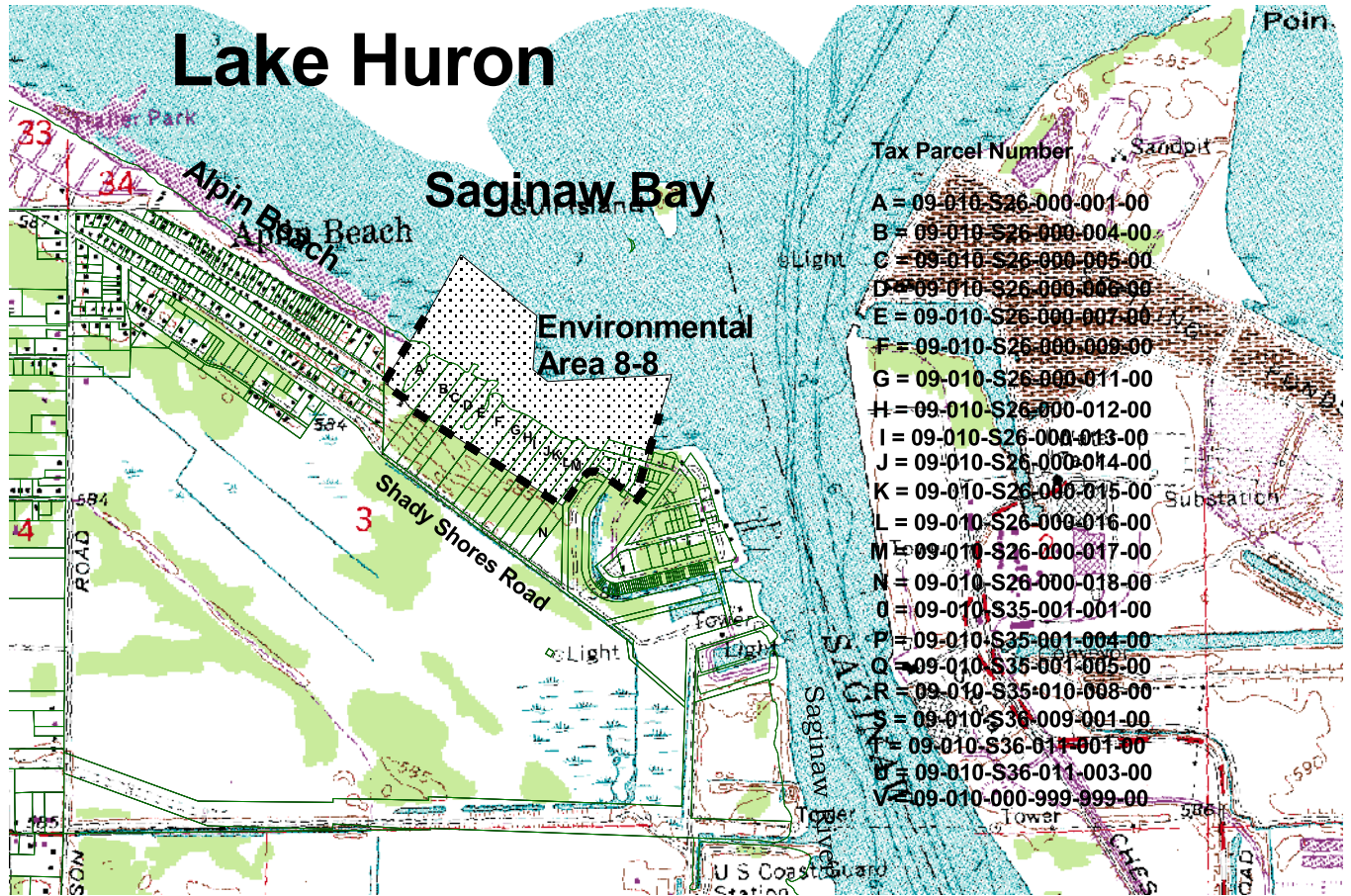


NOTICE: This map was prepared based on Department and county/township property data. It is not a legal survey. Property lines and other boundaries may be subject to slight adjustments due to scale and data limitations. The lakeward extent of the Environmental Area overlaps with Great Lakes bottomlands.



Michigan Department of Environmental Quality
Land and Water Management Division

Bay County, Bangor Township T14N R05E Section 3 Environmental Area



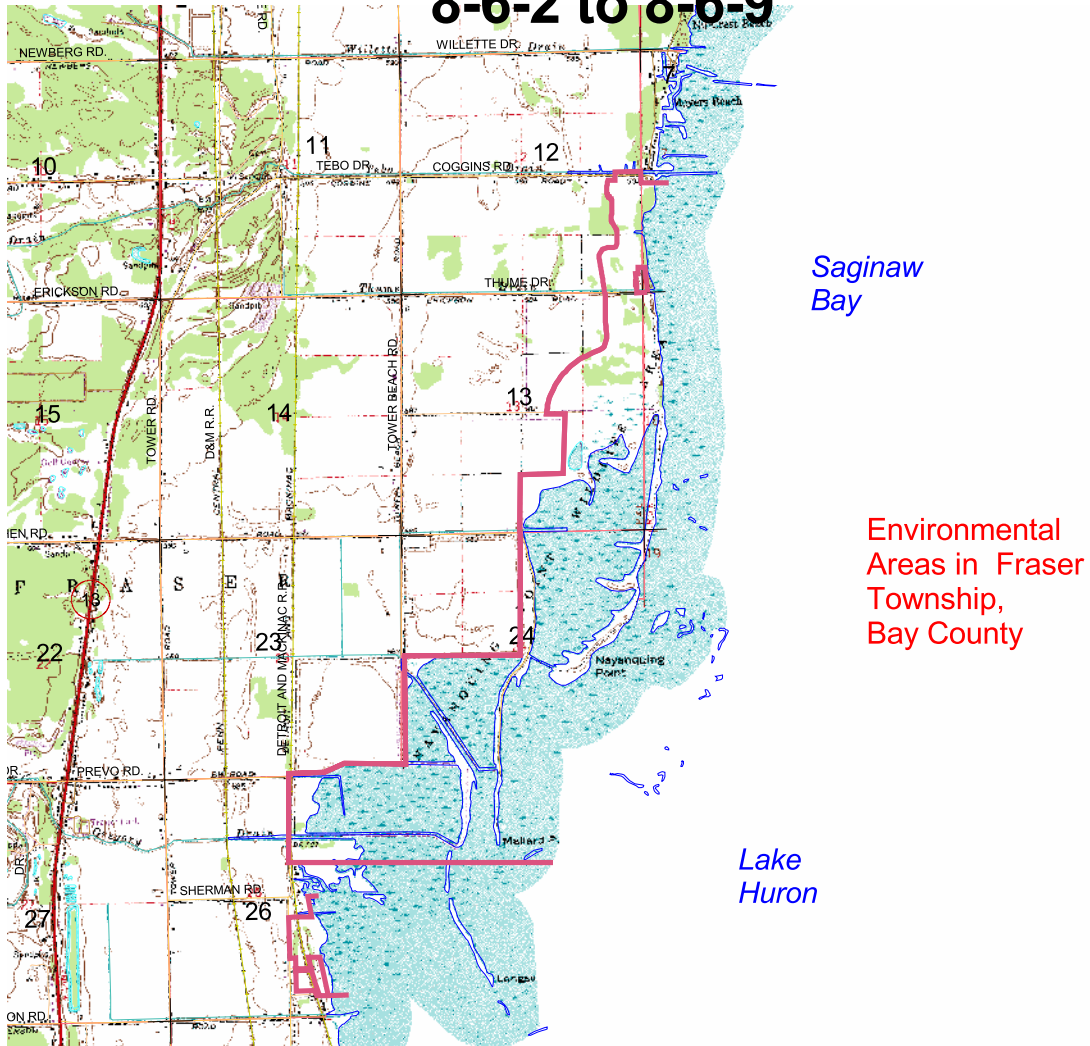
NOTICE: This map was prepared based on Department and county/township property data. It is not a legal survey. Property lines and other boundaries may be subject to slight adjustments due to scale and data limitations. The lakeward extent of the Environmental Area overlaps with Great Lakes bottomlands.



Michigan Department of Environmental Quality
Land and Water Management Division

Bay County, Fraser Township Environmental Areas

8-6-2 to 8-6-9



 EA Boundary

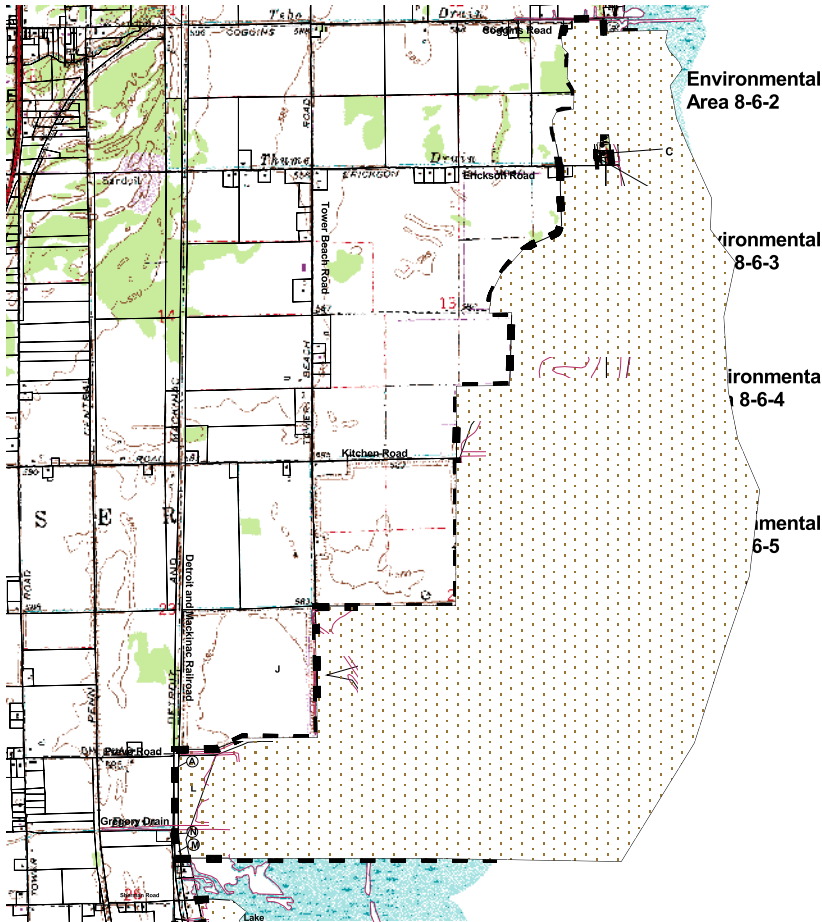


NOTICE: This map was prepared based on Department and county/township property data. It is not a legal survey. Property lines and other boundaries may be subject to slight adjustments due to scale and data limitations. The lakeward extent of the Environmental Area overlaps with Great Lakes bottomlands.



Michigan Department of Environmental Quality
Land and Water Management Division

Bay County, Fraser Township T16N R04E Sections 12, 13, 23, 24, 25 & 26 T16N R05E Sections 7, 18, 19 & 30

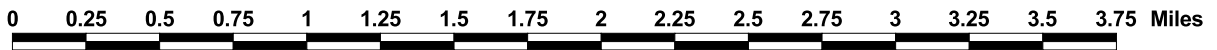


Tax Parcel Number

- A = 09-040-002-200-090-00
- B = 09-040-012-400-020-00
- C = 09-040-012-400-030-00
- D = 09-040-012-400-035-00
- E = 09-040-012-400-040-00
- F = 09-040-012-400-040-01
- G = 09-040-012-400-040-02
- H = 09-040-013-100-005-00
- I = 09-040-013-200-010-00
- J = 09-040-023-400-005-00
- K = 09-040-024-100-005-00
- L = 09-040-026-200-020-00
- M = 09-040-026-200-322-00
- N = 09-040-026-200-323-99
- O = 09-040-041-100-005-00
- P = 09-040-042-100-005-00

Lake
Huron

Saginaw
Bay



EA Boundary



Environmental Area

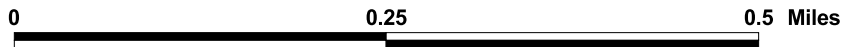
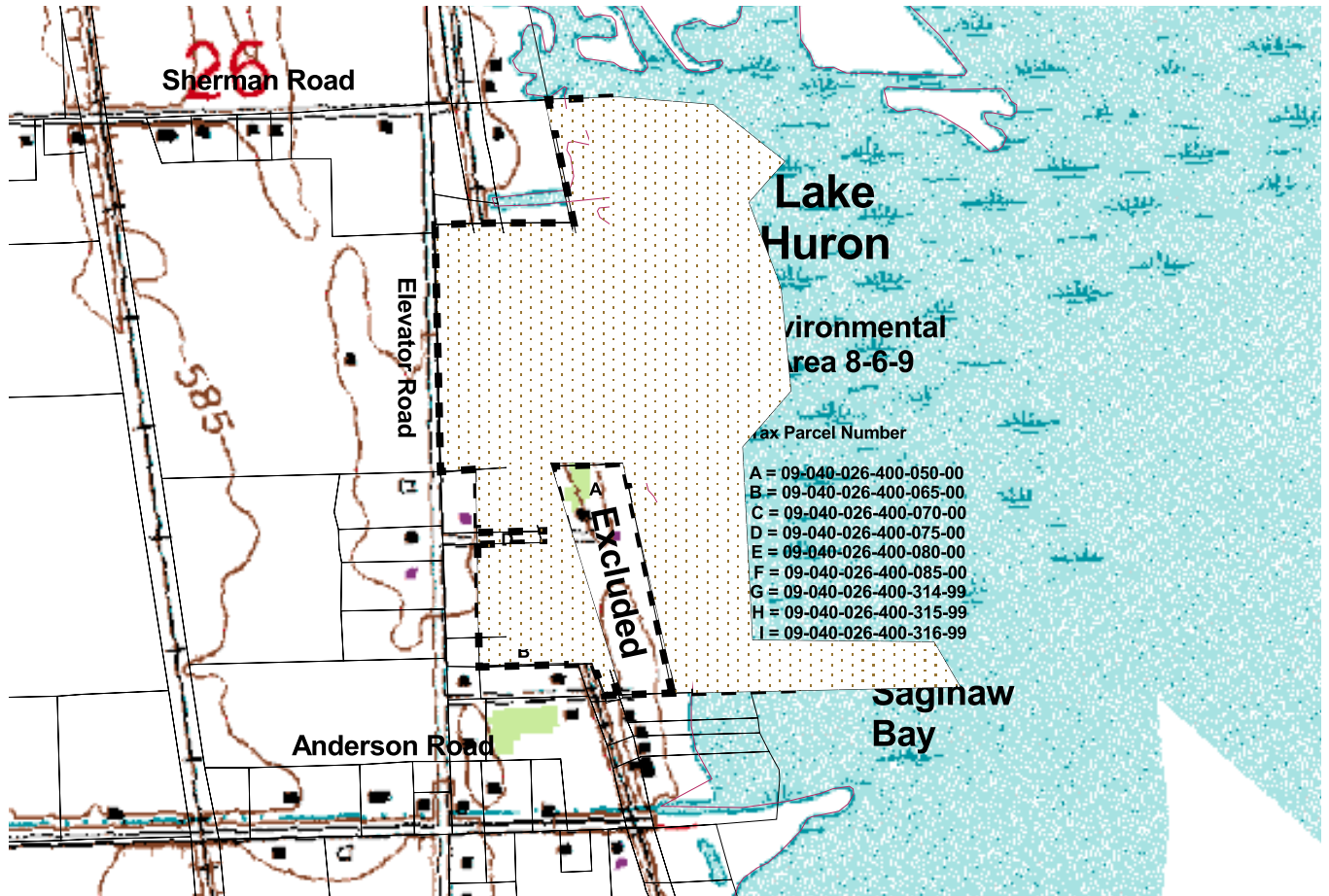


NOTICE: This map was prepared based on Department and county/township property data. It is not a legal survey. Property lines and other boundaries may be subject to slight adjustments due to scale and data limitations. The lakeward extent of the Environmental Area overlaps with Great Lakes bottomlands.



Michigan Department of Environmental Quality
Land and Water Management Division

Bay County, Fraser Township T16N R04E Section 26 Environmental Area



EA Boundary



Environmental Area

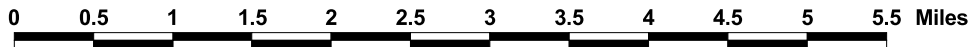


NOTICE: This map was prepared based on Department and county/township property data. It is not a legal survey. Property lines and other boundaries may be subject to slight adjustments due to scale and data limitations. The lakeward extent of the Environmental Area overlaps with Great Lakes bottomlands.



Michigan Department of Environmental Quality
Land and Water Management Division

Bay County, Hampton Township Environmental Areas 8-7-2 to 8-7-14



 EA Boundary



NOTICE: This map was prepared based on Department and county/township property data. It is not a legal survey. Property lines and other boundaries may be subject to slight adjustments due to scale and data limitations. The lakeward extent of the Environmental Area overlaps with Great Lakes bottomlands.

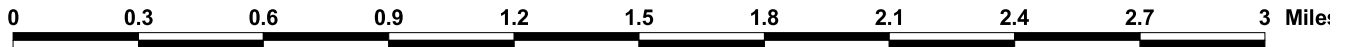
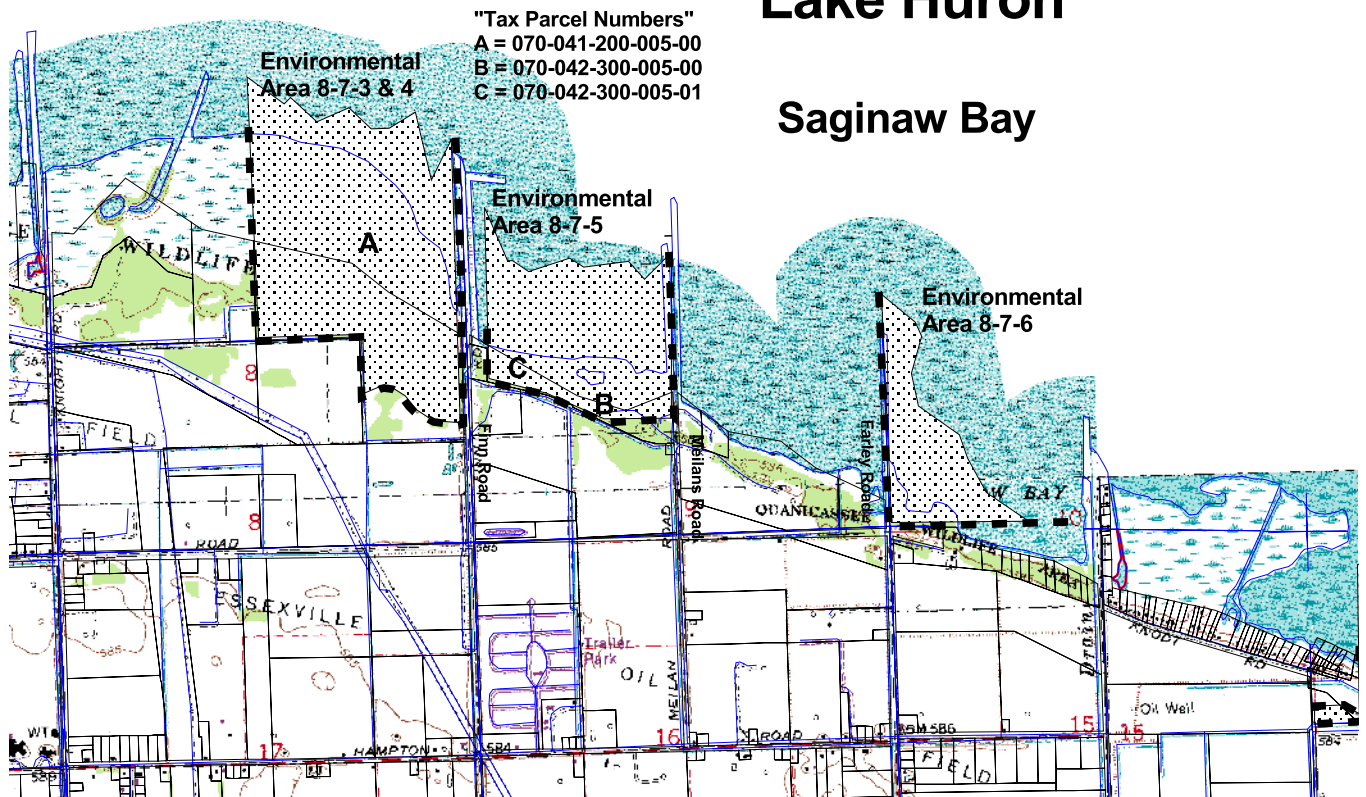


Michigan Department of Environmental Quality
Land and Water Management Division

Bay County, Hampton Township T14N R06E Sections 08 & 09 Environmental Area

Lake Huron

Saginaw Bay



-  EA Boundary
-  Environmental Area

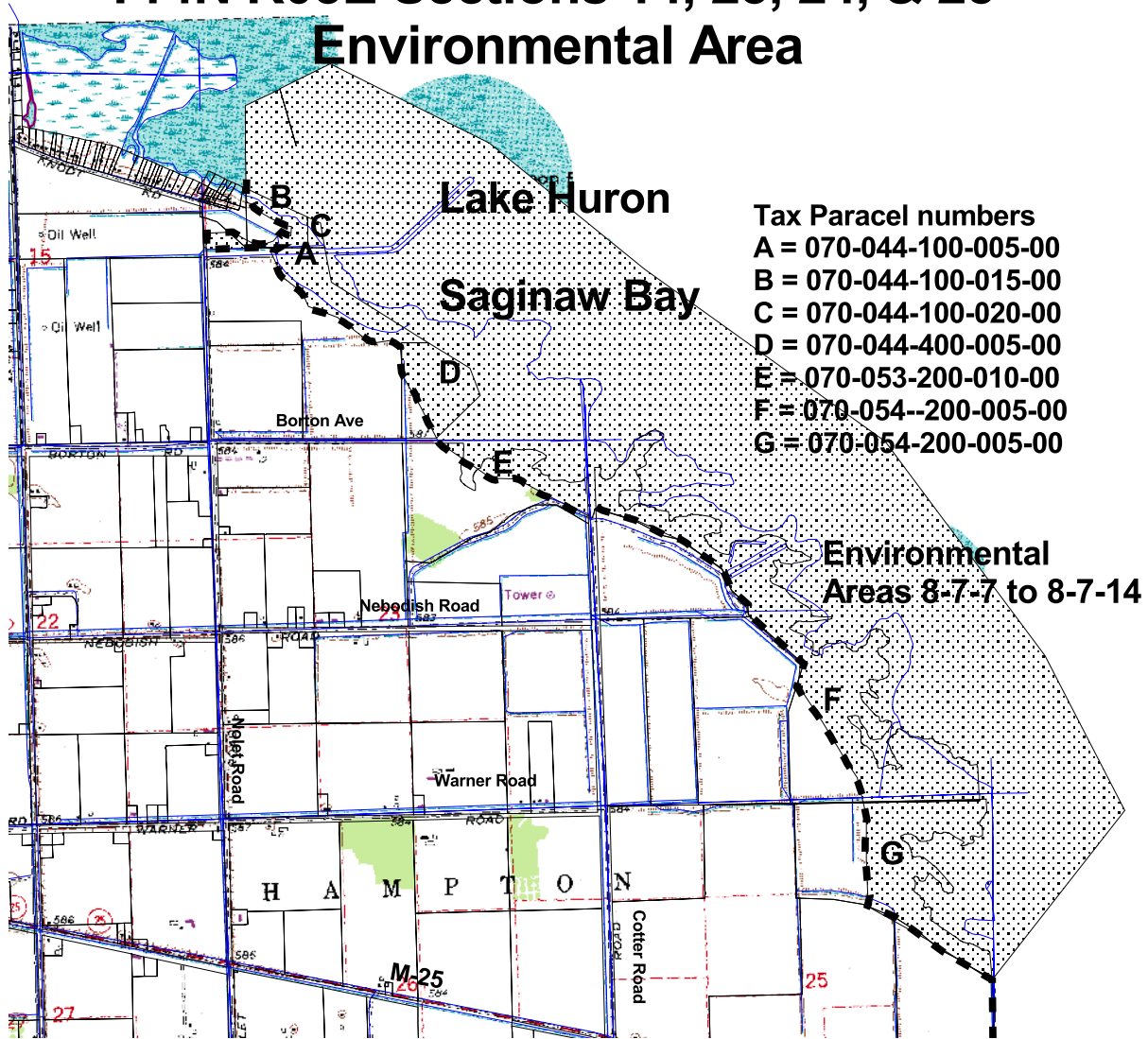


NOTICE: This map was prepared based on Department and county/township property data. It is not a legal survey. Property lines and other boundaries may be subject to slight adjustments due to scale and data limitations. The lakeward extent of the Environmental Area overlaps with Great Lakes bottomlands.

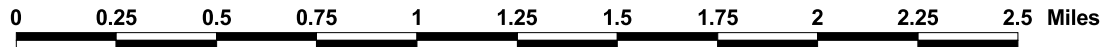


Michigan Department of Environmental Quality
Land and Water Management Division

Bay County, Hampton Township T14N R05E Sections 14, 23, 24, & 25 Environmental Area



Tax Parcel numbers
 A = 070-044-100-005-00
 B = 070-044-100-015-00
 C = 070-044-100-020-00
 D = 070-044-400-005-00
 E = 070-053-200-010-00
 F = 070-054--200-005-00
 G = 070-054-200-005-00



EA Boundary



Environmental Area

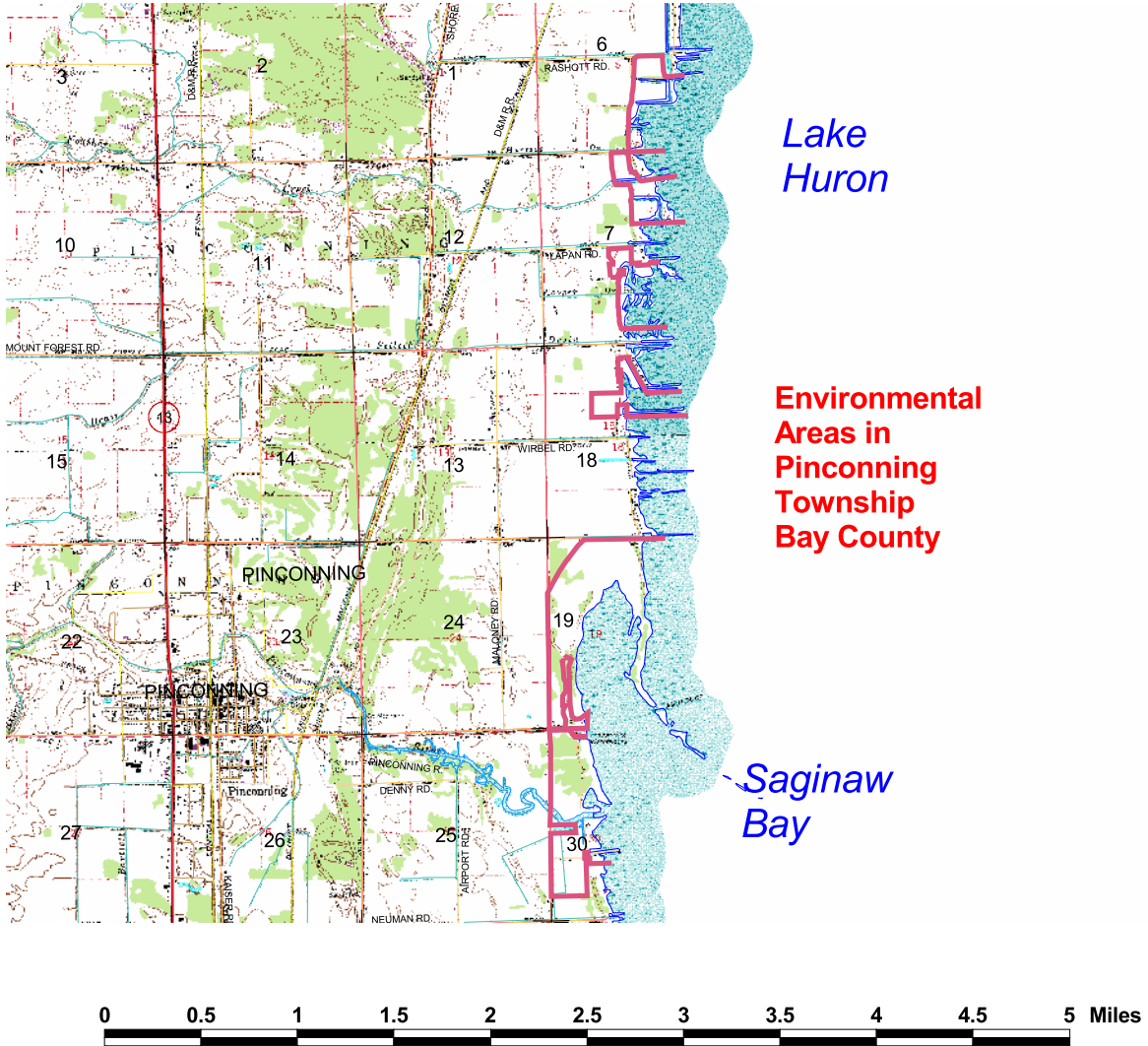


NOTICE: This map was prepared based on Department and county/township property data. It is not a legal survey. Property lines and other boundaries may be subject to slight adjustments due to scale and data limitations. The lakeward extent of the Environmental Area overlaps with Great Lakes bottomlands.



Michigan Department of Environmental Quality
Land and Water Management Division

Bay County, Pinconning Township Environmental Areas 8-4-1 to 8-5-1



 EA Boundary

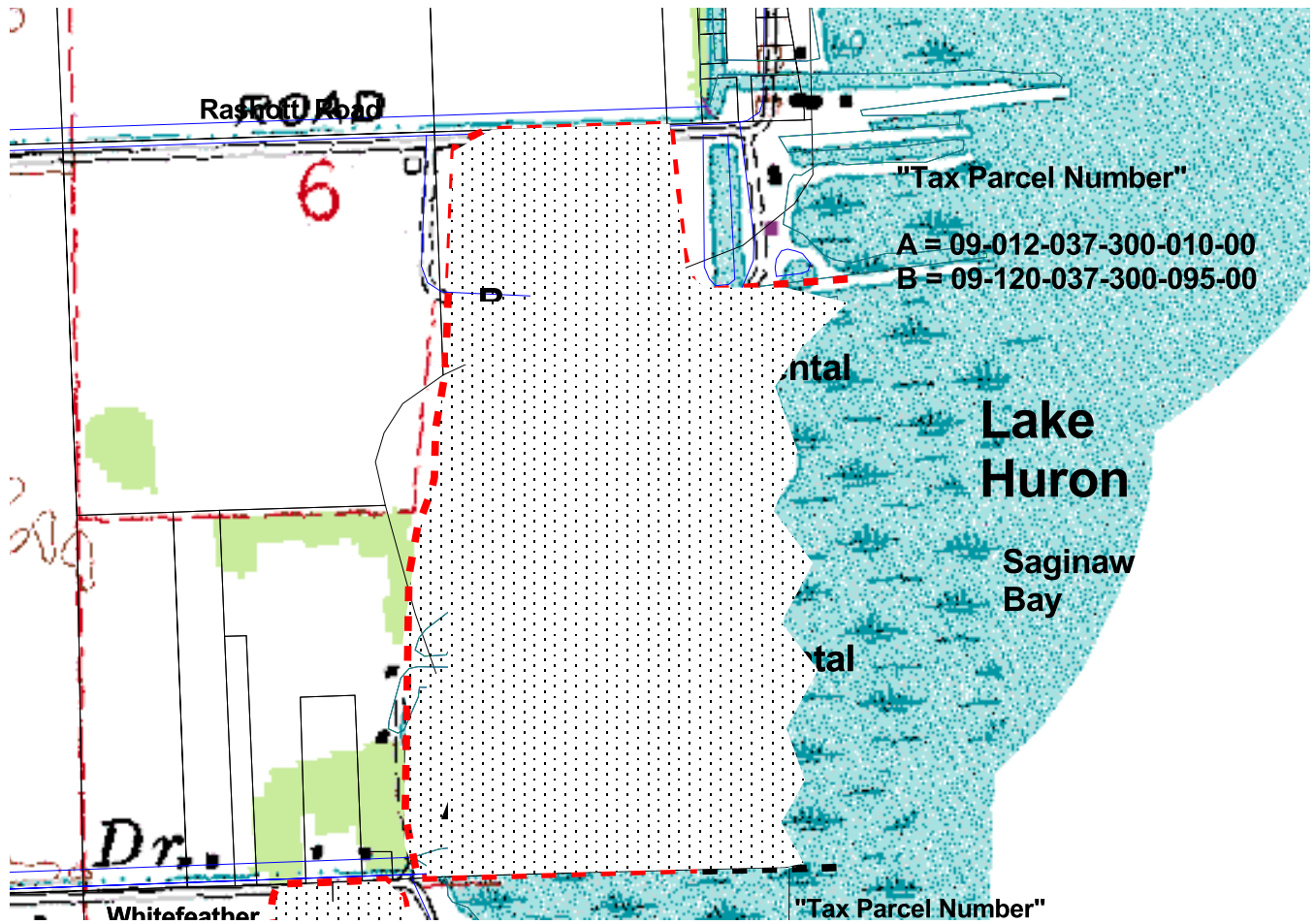


NOTICE: This map was prepared based on Department and county/township property data. It is not a legal survey. Property lines and other boundaries may be subject to slight adjustments due to scale and data limitations. The lakeward extent of the Environmental Area overlaps with Great Lakes bottomlands.



Michigan Department of Environmental Quality
Land and Water Management Division

Bay County, Pinconning Township T17N R05E Section 06 Environmental Area



EA Boundary



Environmental Area

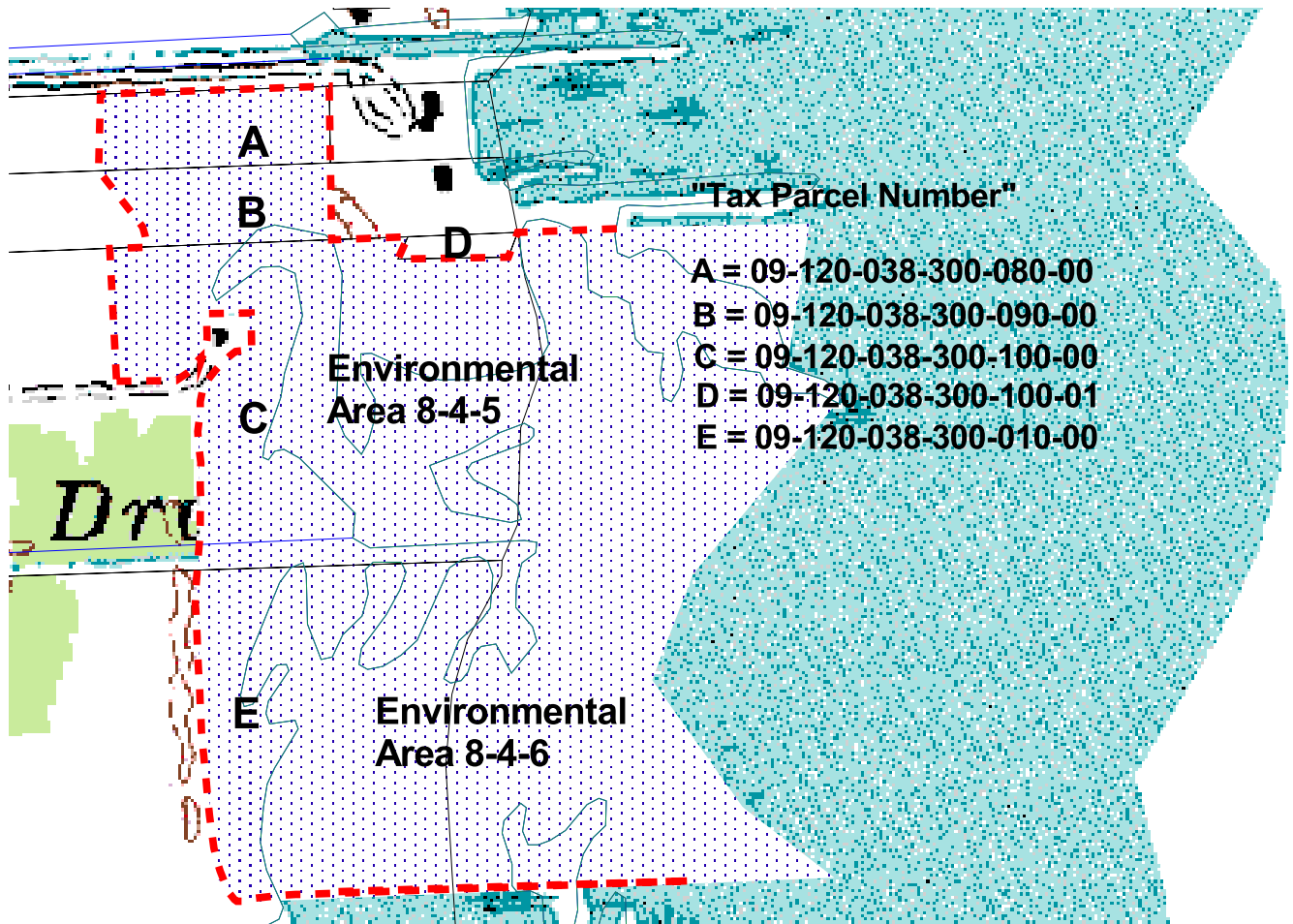


NOTICE: This map was prepared based on Department and county/township property data. It is not a legal survey. Property lines and other boundaries may be subject to slight adjustments due to scale and data limitations. The lakeward extent of the Environmental Area overlaps with Great Lakes bottomlands.



Michigan Department of Environmental Quality
Land and Water Management Division

Bay County, Pinconning Township T17N R05E Sections 06 & 07 Environmental Area

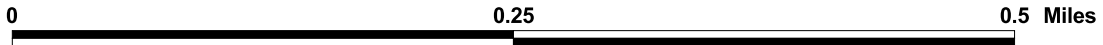
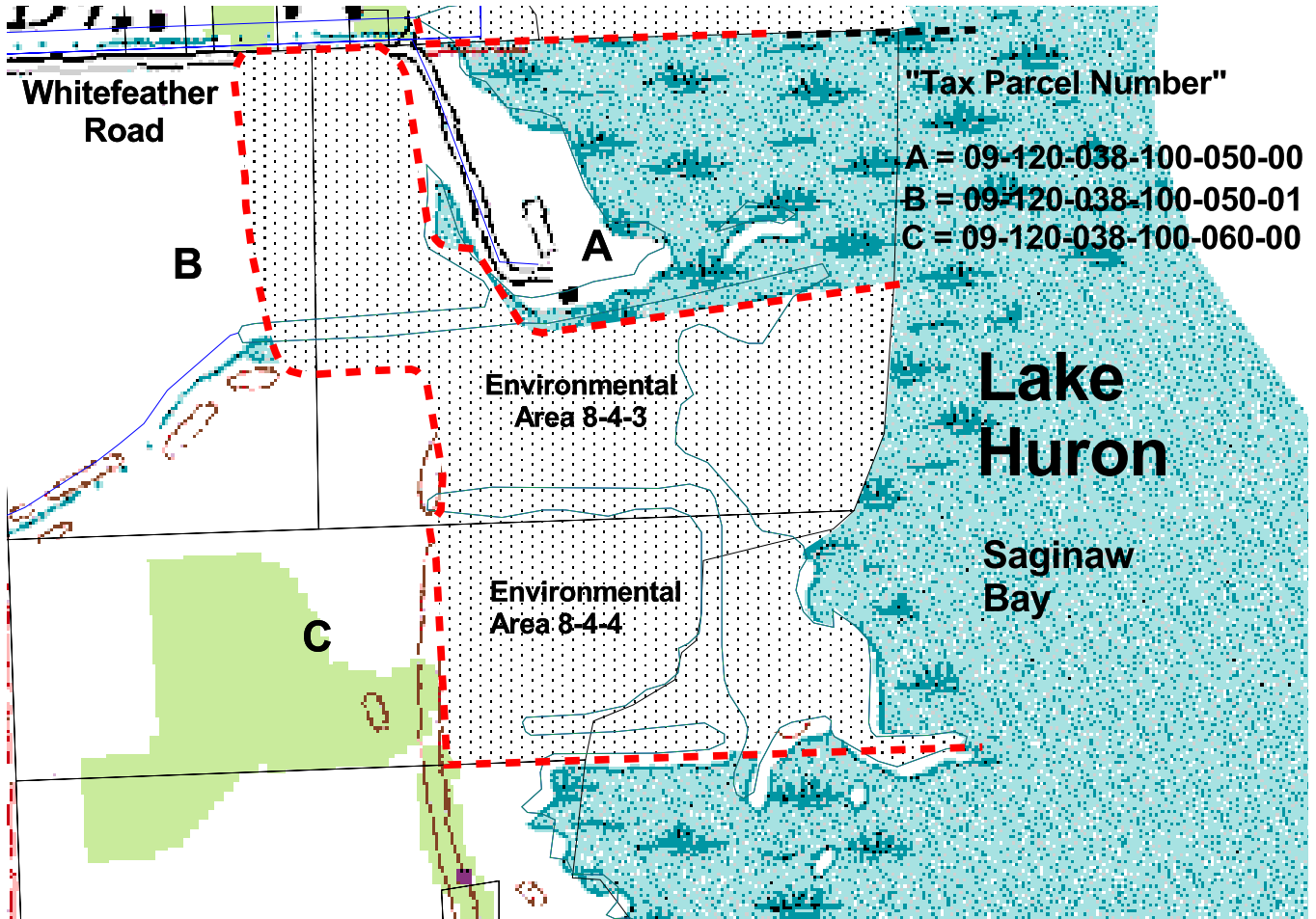


NOTICE: This map was prepared based on Department and county/township property data. It is not a legal survey. Property lines and other boundaries may be subject to slight adjustments due to scale and data limitations. The lakeward extent of the Environmental Area overlaps with Great Lakes bottomlands.



Michigan Department of Environmental Quality
Land and Water Management Division

Bay County, Pinconning Township T17N R05E Section 07 Environmental Area



EA Boundary



Environmental Area


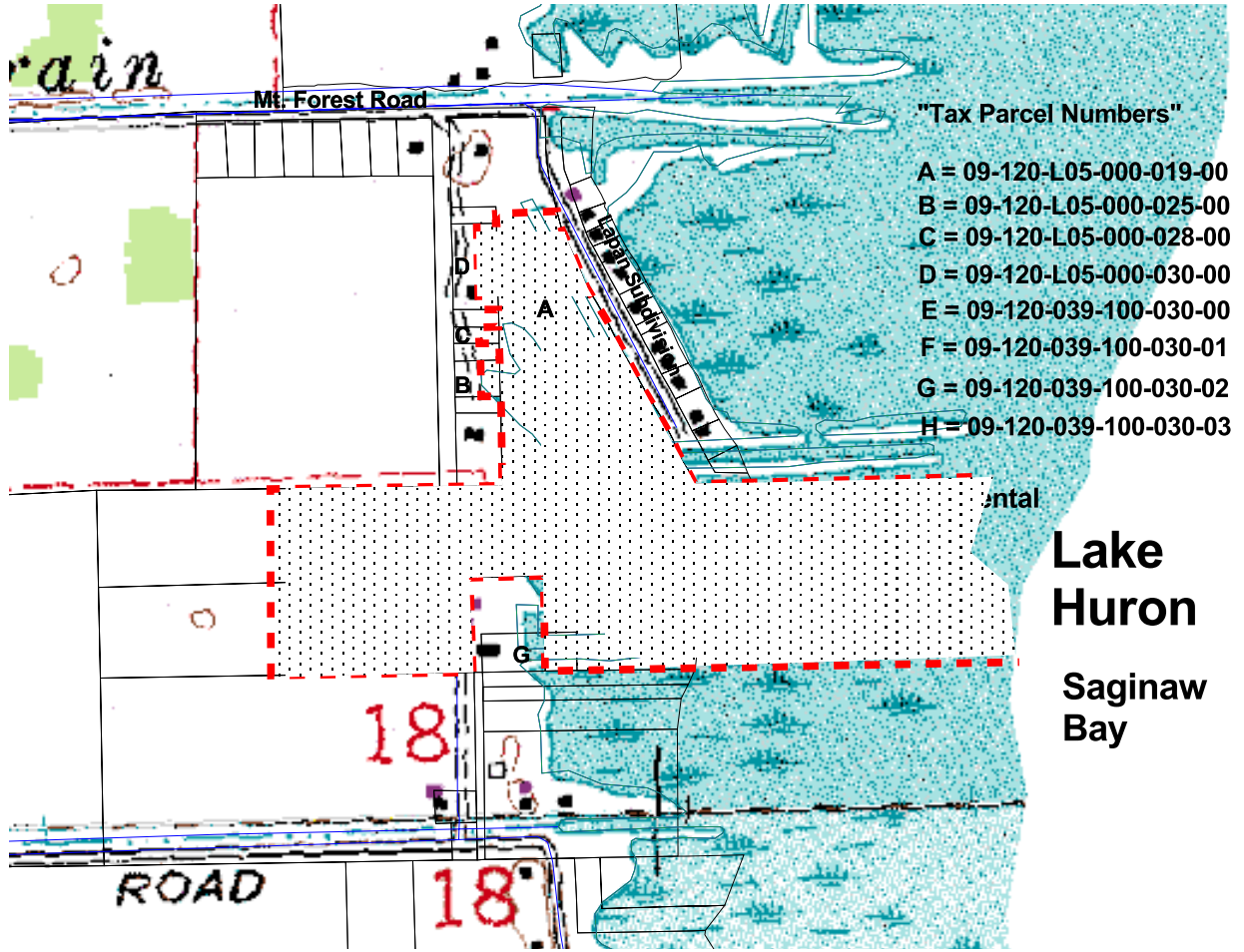


NOTICE: This map was prepared based on Department and county/township property data. It is not a legal survey. Property lines and other boundaries may be subject to slight adjustments due to scale and data limitations. The lakeward extent of the Environmental Area overlaps with Great Lakes bottomlands.



Michigan Department of Environmental Quality
Land and Water Management Division

Bay County, Pinconning Township 17N R05E Section 18 Environmental Area



EA Boundary



Environmental Area

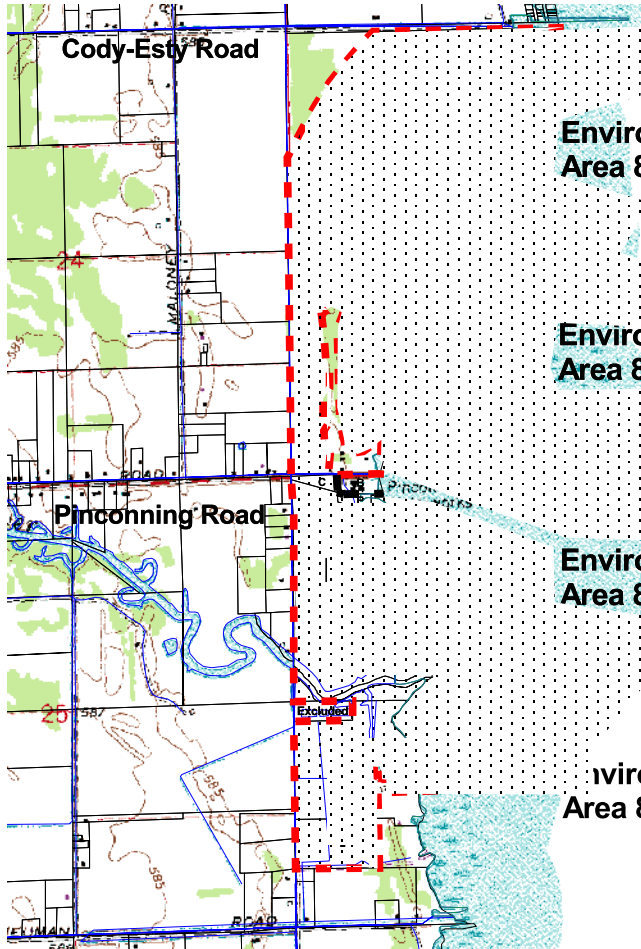


NOTICE: This map was prepared based on Department and county/township property data. It is not a legal survey. Property lines and other boundaries may be subject to slight adjustments due to scale and data limitations. The lakeward extent of the Environmental Area overlaps with Great Lakes bottomlands.



Michigan Department of Environmental Quality
Land and Water Management Division

Bay County, Pinconning Township T17N R05E Sections 19,25 & 30 Environmental Area

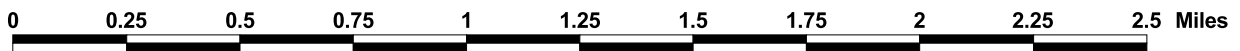


Tax Parcel Numbers

- A = 09-120-040-100-010-00
- B = 09-120-041-100-010-00
- C = 09-120-041-100-010-01
- D = 09-120-041-100-020-00
- E = 09-120-041-100-020-01
- F = 09-120-041-300-040-00
- G = 09-120-041-300-060-00

Lake Huron

Saginaw Bay



EA Boundary



Environmental Area

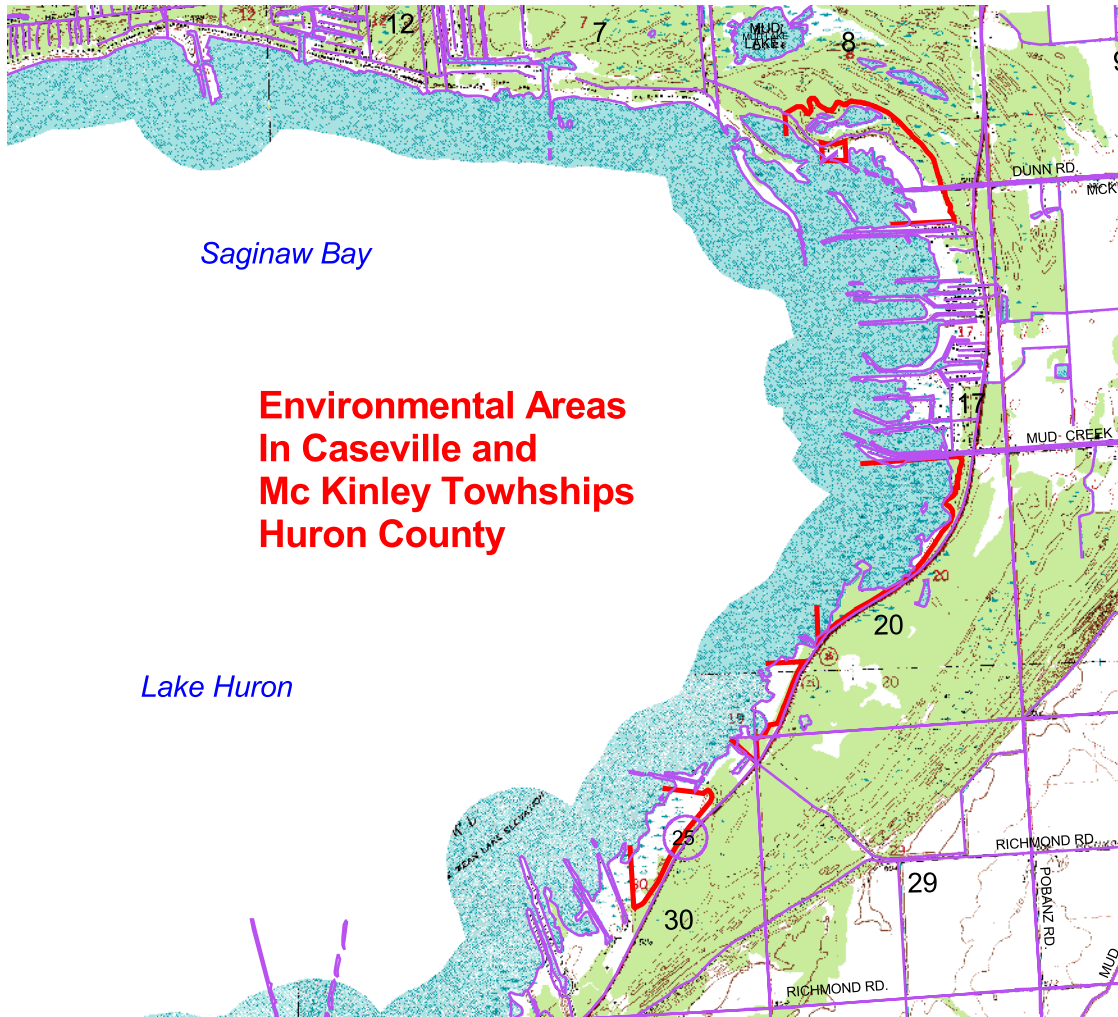


NOTICE: This map was prepared based on Department and county/township property data. It is not a legal survey. Property lines and other boundaries may be subject to slight adjustments due to scale and data limitations. The lakeward extent of the Environmental Area overlaps with Great Lakes bottomlands.



Michigan Department of Environmental Quality
Land and Water Management Division

Huron County, Caseville and McKinley Townships Environmental Areas 11-7-1 to 11-8-3




Saginaw Bay

**Environmental Areas
In Caseville and
Mc Kinley Townships
Huron County**

Lake Huron

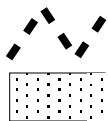
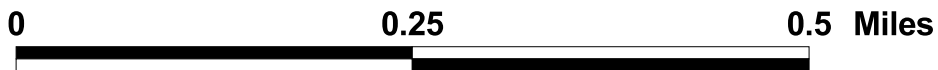
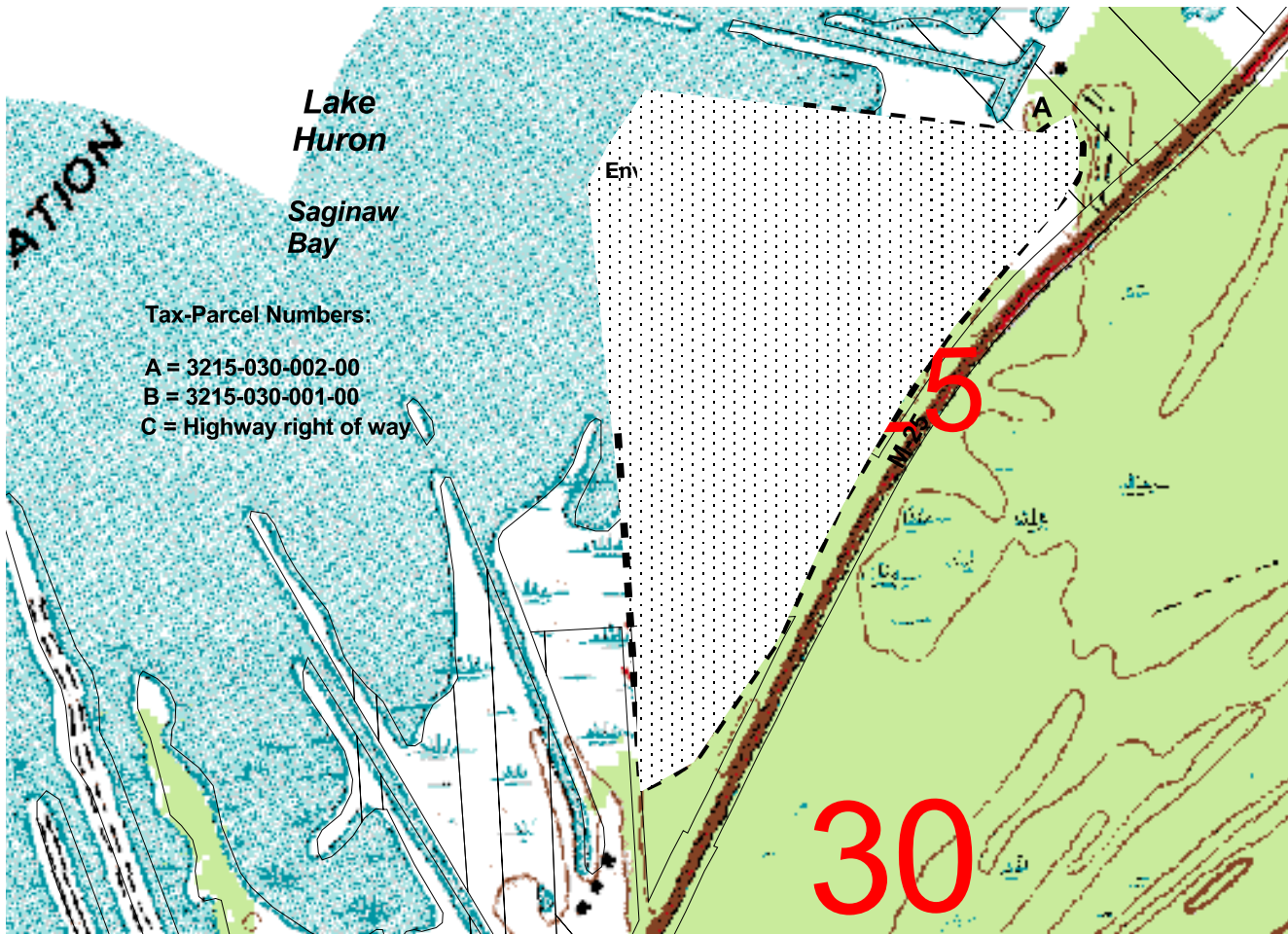


 EA Boundary




Notice: This map was prepared based on Department and county/township property data. It is not a legal survey. Property lines and other boundaries may be subject to slight adjustments due to scale and data limitations. The lakeward extent of the Environmental Area overlaps with Great Lakes bottomlands

Huron County, McKinley Township
T17N R10E Section 30
Environmental Area



EA Boundary
Environmental Area

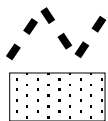
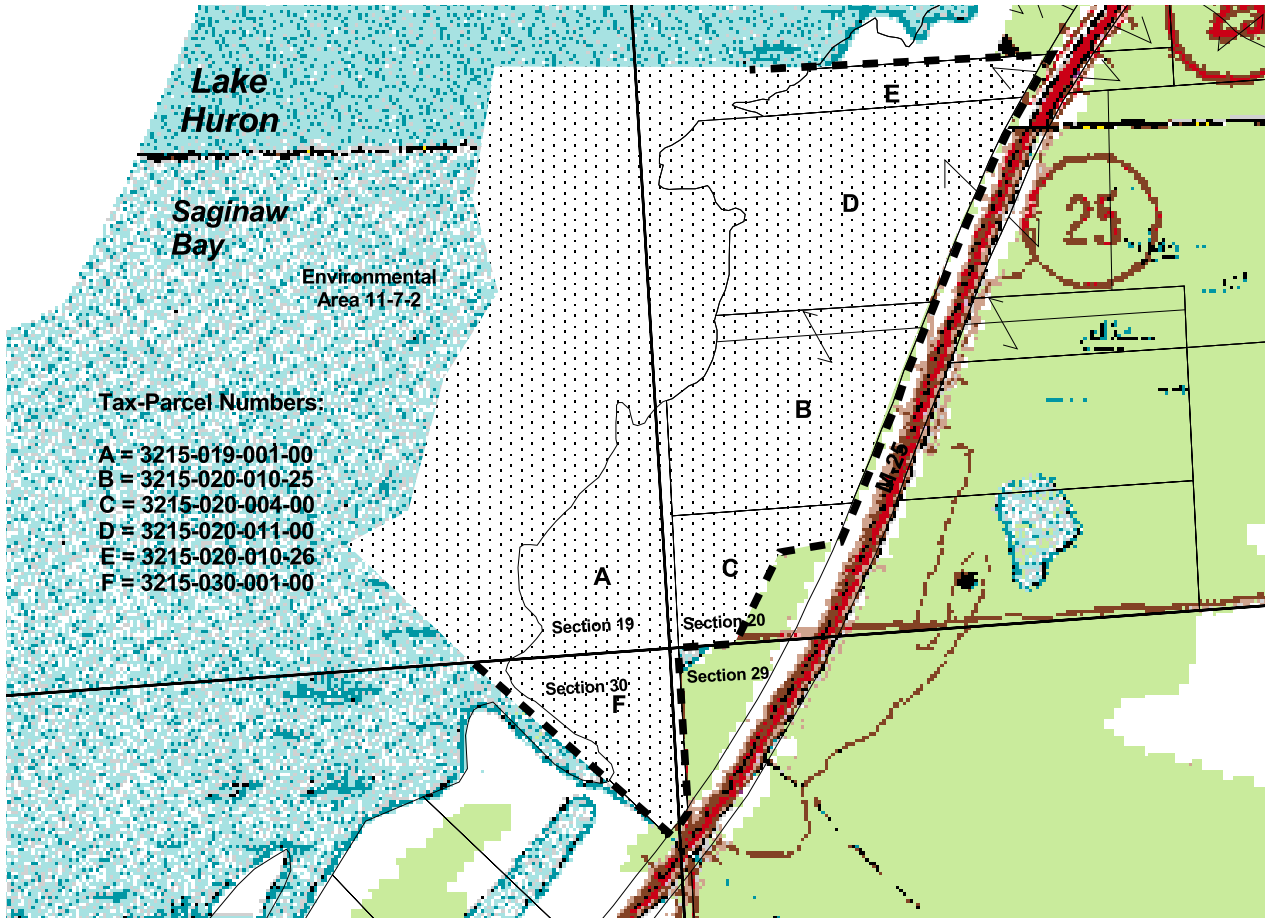


Notice: This map was prepared based on Department and county/township property data. It is not a legal survey. Property lines and other boundaries may be subject to slight adjustments due to scale and data limitations. The lakeward extent of the Environmental Area overlaps with Great Lakes bottomlands




Michigan Department of Environmental Quality
Land and Water Management Division

Huron County, McKinley Township T17N R10E Sections 19, 20 & 30 Environmental Area



EA Boundary
Environmental Area

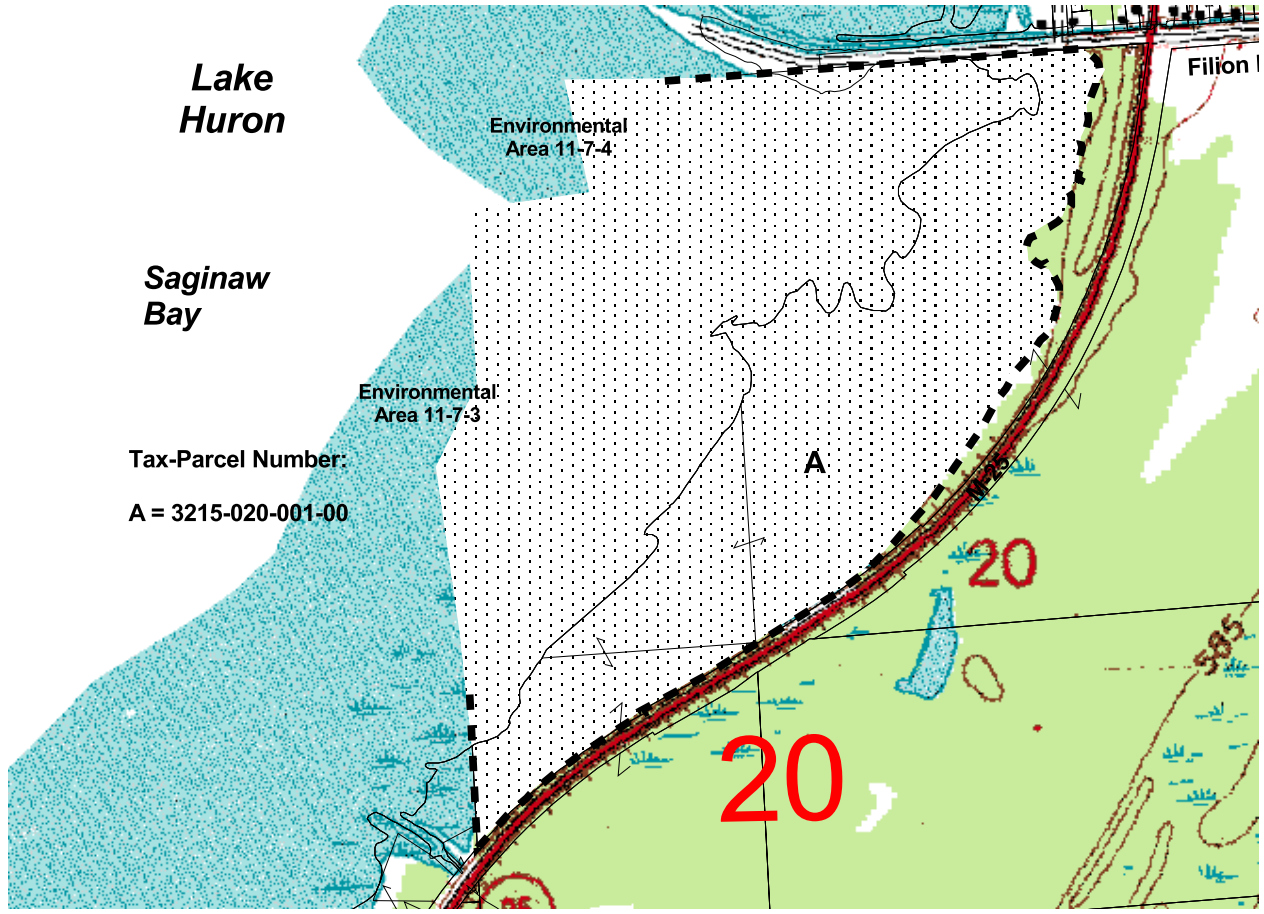


Notice: This map was prepared based on Department and county/township property data. It is not a legal survey. Property lines and other boundaries may be subject to slight adjustments due to scale and data limitations. The lakeward extent of the Environmental Area overlaps with Great Lakes bottomlands

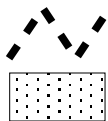


Michigan Department of Environmental Quality
Land and Water Management Division


Huron County, McKinley Township T17N R10E Section 20 Environmental Area



Tax-Parcel Number:
A = 3215-020-001-00



EA Boundary
Environmental Area

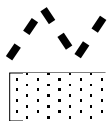
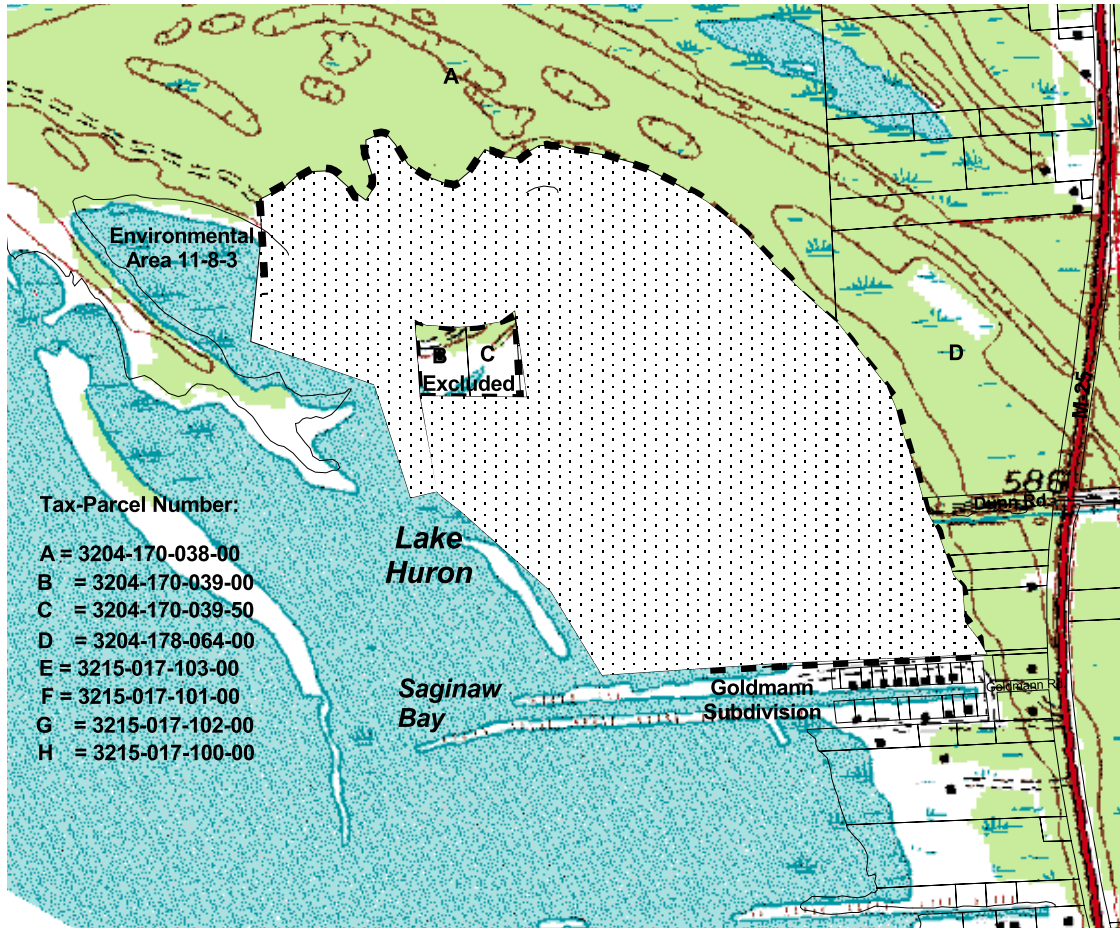


Notice: This map was prepared based on Department and county/township property data. It is not a legal survey. Property lines and other boundaries may be subject to slight adjustments due to scale and data limitations. The lakeward extent of the Environmental Area overlaps with Great Lakes bottomlands




Michigan Department of Environmental Quality
Land and Water Management Division

Huron County, Caseville Township T17N R10E Sections 8 & 17 Environmental Area



EA Boundary
Environmental Area

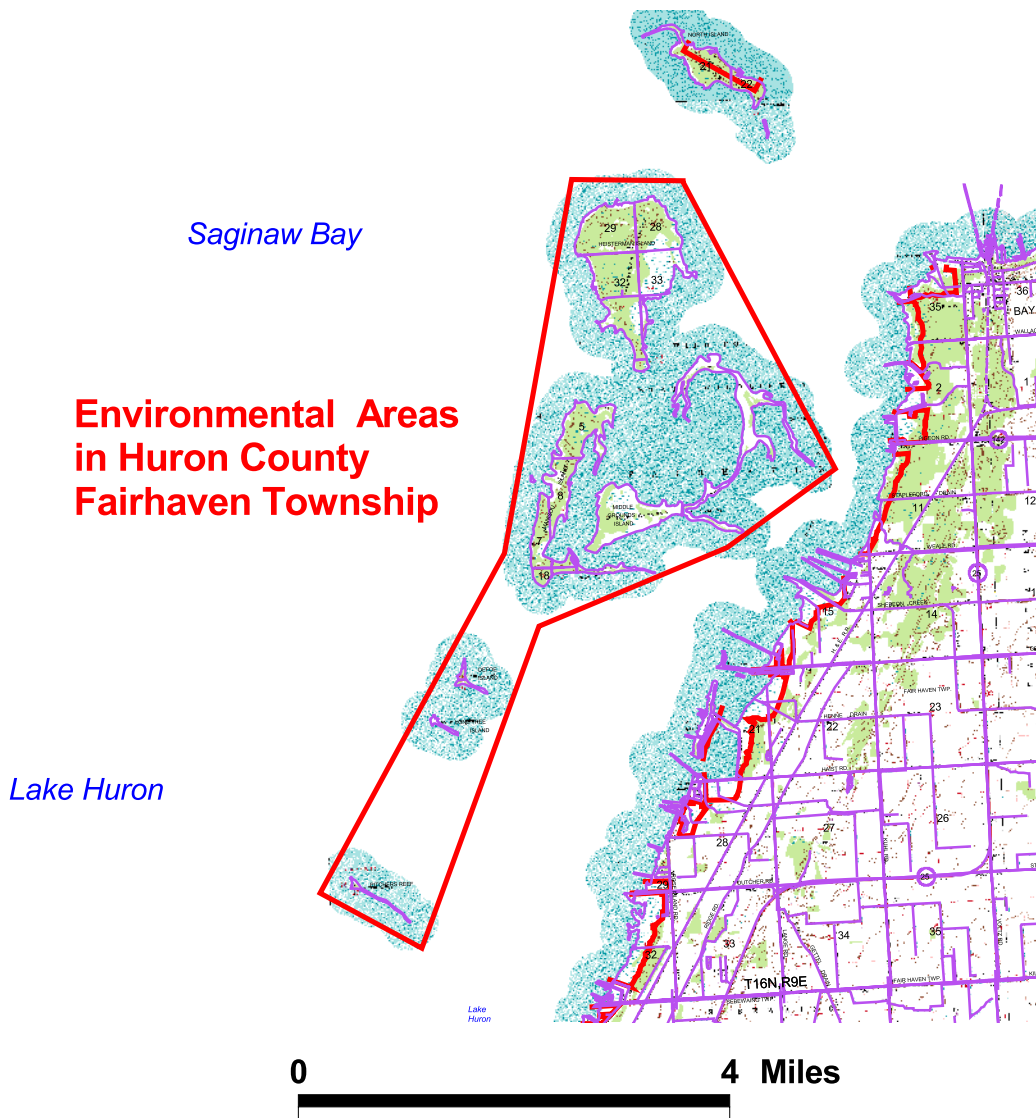


Notice: This map was prepared based on Department and county/township property data. It is not a legal survey. Property lines and other boundaries may be subject to slight adjustments due to scale and data limitations. The lakeward extent of the Environmental Area overlaps with Great Lakes bottomlands




Michigan Department of Environmental Quality
Land and Water Management Division

Huron County, Fairhaven Township Environmental Areas 11-4-5 to 11-9



 EA Boundary

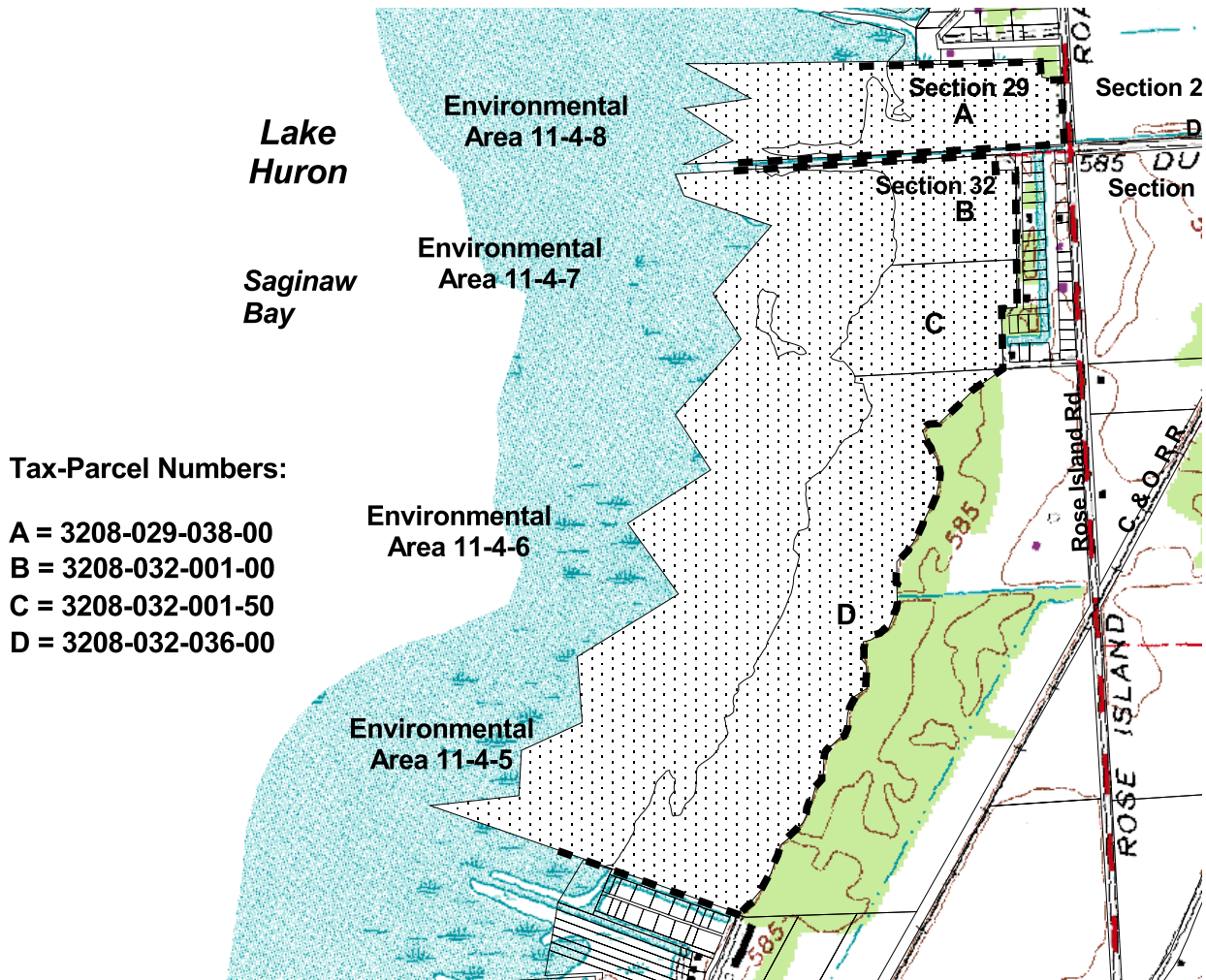


Notice: This map was prepared based on Department and county/township property data. It is not a legal survey. Property lines and other boundaries may be subject to slight adjustments due to scale and data limitations. The lakeward extent of the Environmental Area overlaps with Great Lakes bottomlands



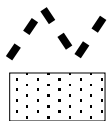
Michigan Department of Environmental Quality
Land and Water Management Division

Huron County, Fairhaven Township T16N R09E Sections 29 & 32 Environmental Area




Tax-Parcel Numbers:

- A = 3208-029-038-00
- B = 3208-032-001-00
- C = 3208-032-001-50
- D = 3208-032-036-00



EA Boundary
Environmental Area

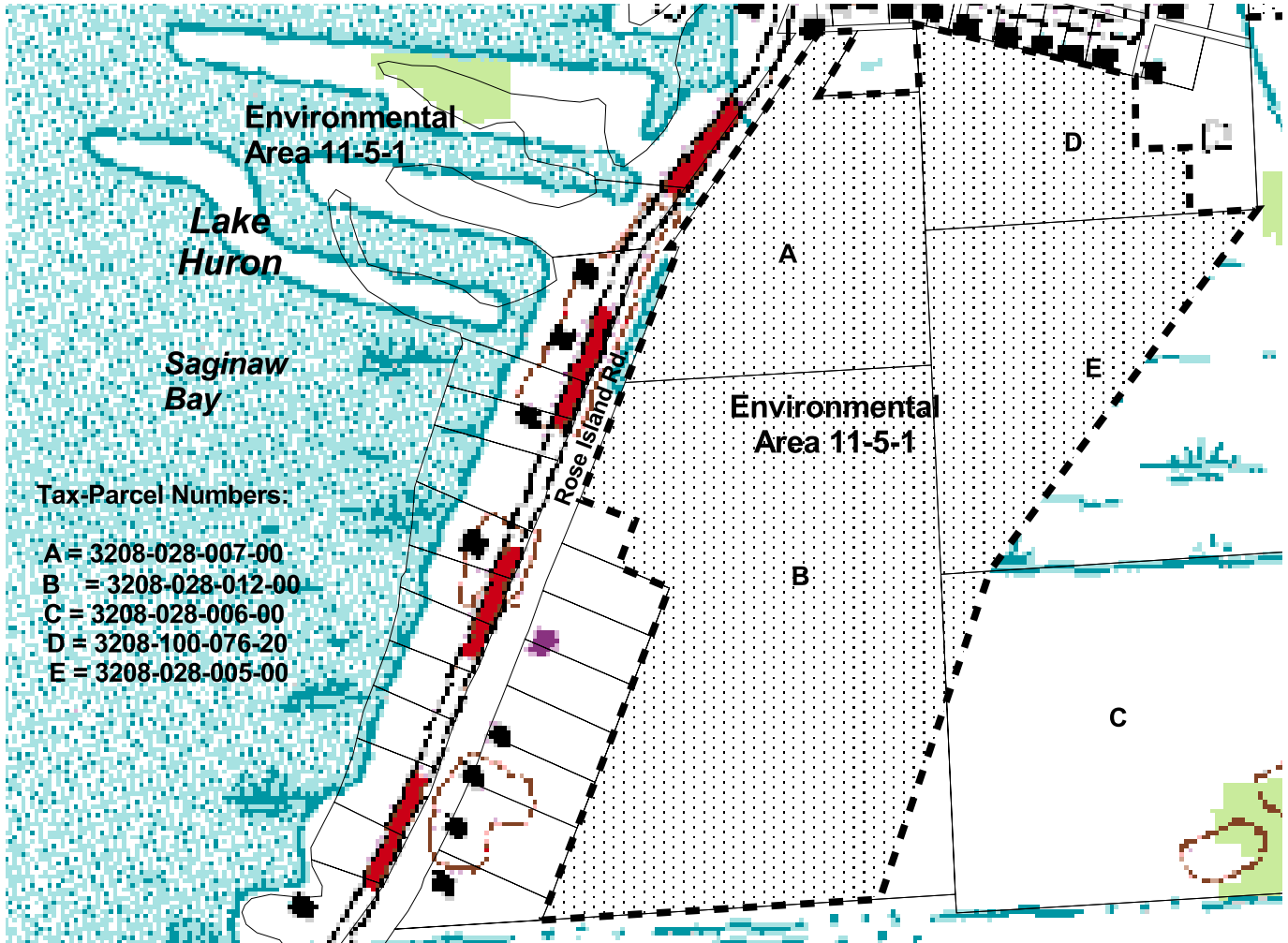


Notice: This map was prepared based on Department and county/township property data. It is not a legal survey. Property lines and other boundaries may be subject to slight adjustments due to scale and data limitations. The lakeward extent of the Environmental Area overlaps with Great Lakes bottomlands



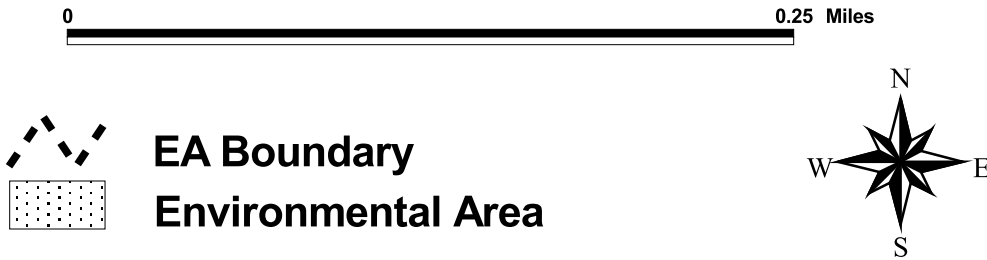
Michigan Department of Environmental Quality
Land and Water Management Division

Huron County, Fairhaven Township T16N R09E Section 28 Environmental Area



Tax-Parcel Numbers:

- A = 3208-028-007-00
- B = 3208-028-012-00
- C = 3208-028-006-00
- D = 3208-100-076-20
- E = 3208-028-005-00



Notice: This map was prepared based on Department and county/township property data. It is not a legal survey. Property lines and other boundaries may be subject to slight adjustments due to scale and data limitations. The lakeward extent of the Environmental Area overlaps with Great Lakes bottomlands

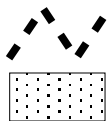
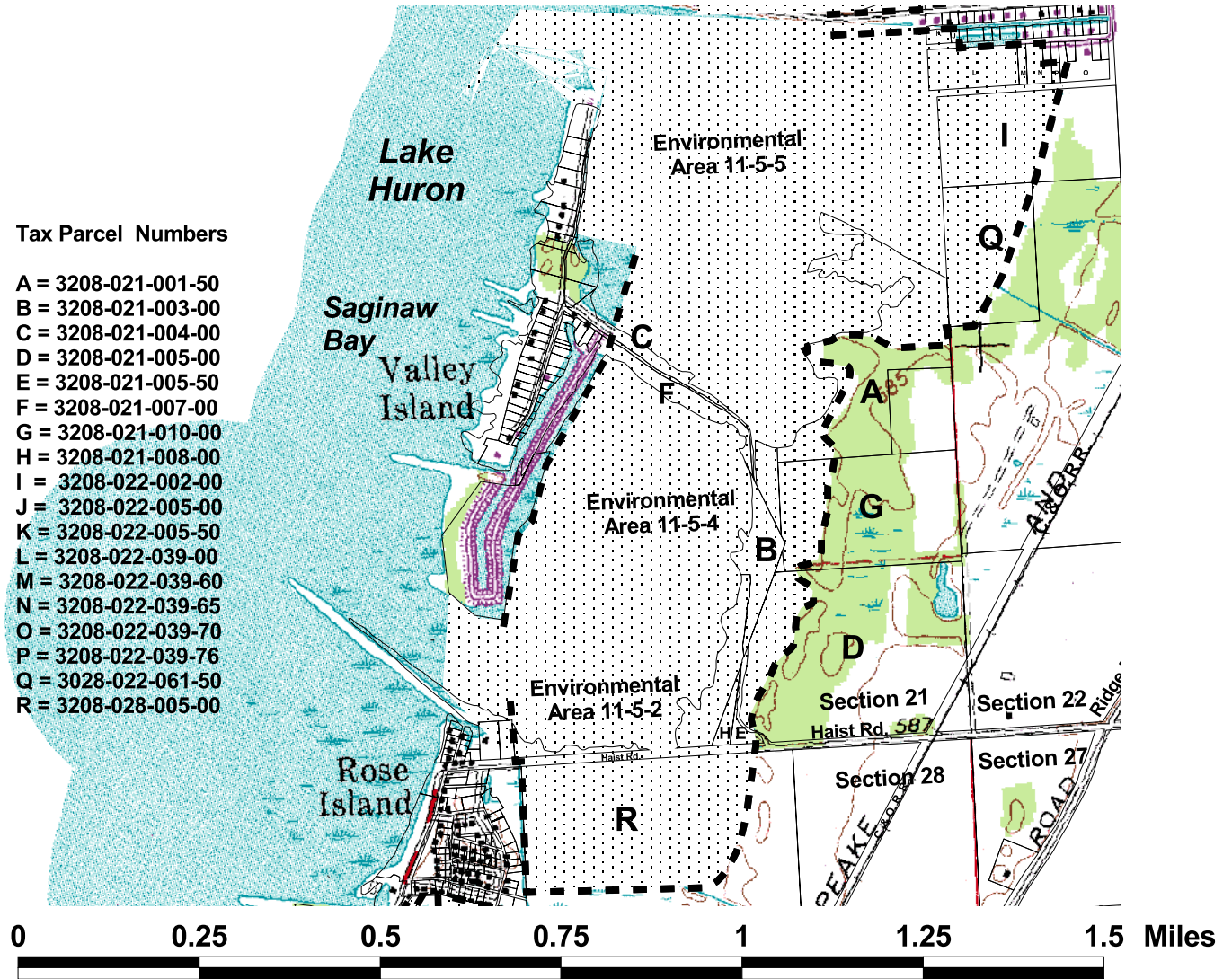


Michigan Department of Environmental Quality
Land and Water Management Division


Huron County, Fairhaven Township T16N R09E Sections 21, 22 & 28 Environmental Area

Tax Parcel Numbers

- A = 3208-021-001-50
- B = 3208-021-003-00
- C = 3208-021-004-00
- D = 3208-021-005-00
- E = 3208-021-005-50
- F = 3208-021-007-00
- G = 3208-021-010-00
- H = 3208-021-008-00
- I = 3208-022-002-00
- J = 3208-022-005-00
- K = 3208-022-005-50
- L = 3208-022-039-00
- M = 3208-022-039-60
- N = 3208-022-039-65
- O = 3208-022-039-70
- P = 3208-022-039-76
- Q = 3028-022-061-50
- R = 3208-028-005-00



EA Boundary
Environmental Area

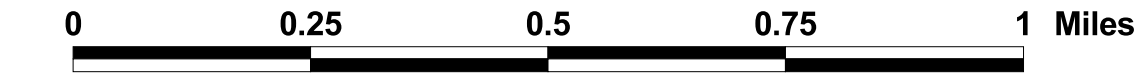
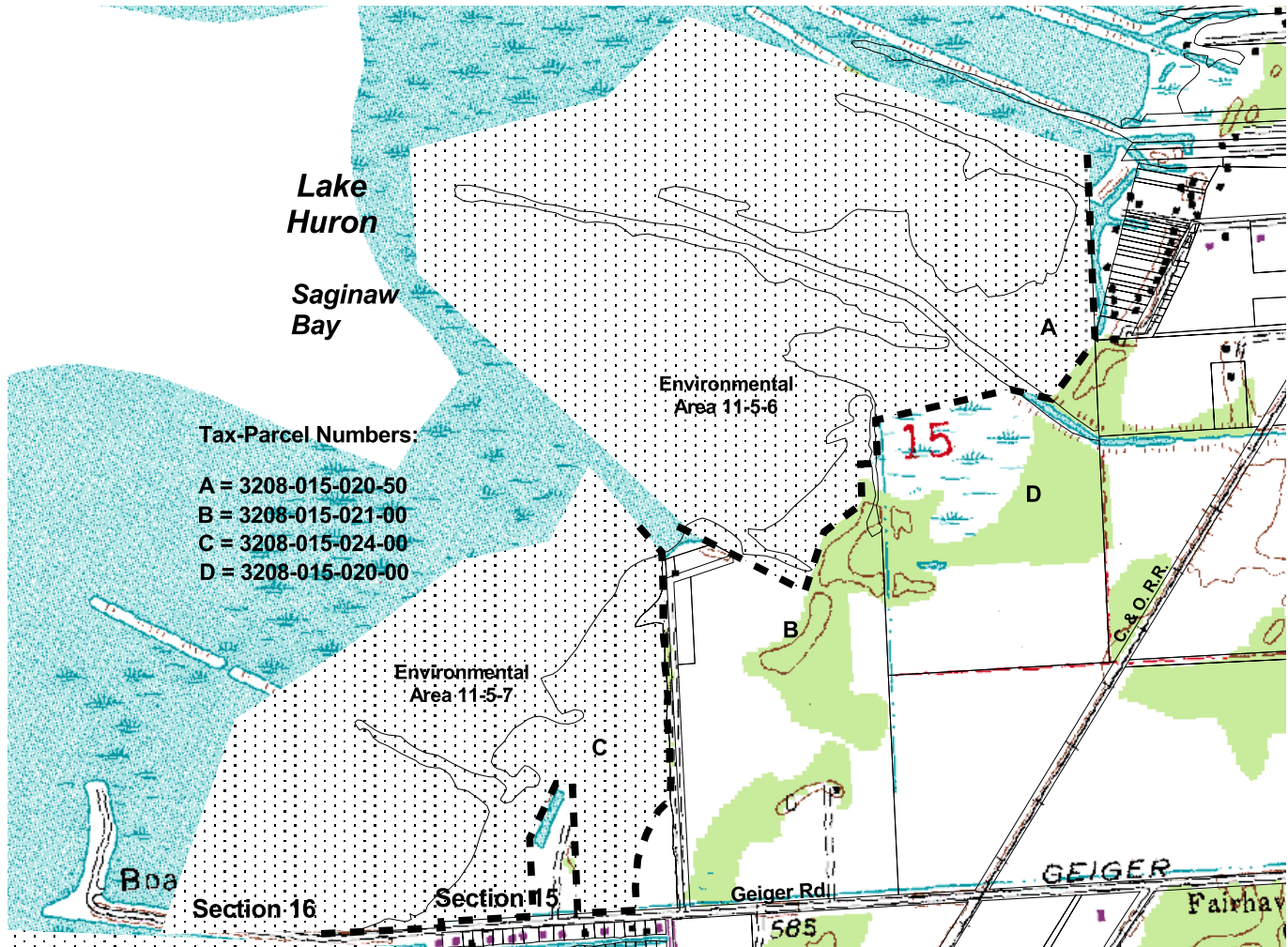


Notice: This map was prepared based on Department and county/township property data. It is not a legal survey. Property lines and other boundaries may be subject to slight adjustments due to scale and data limitations. The lakeward extent of the Environmental Area overlaps with Great Lakes bottomlands




Michigan Department of Environmental Quality
Land and Water Management Division

Huron County, Fairhaven Township T16N R09E Sections 15 & 16 Environmental Area



 EA Boundary
 Environmental Area

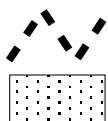
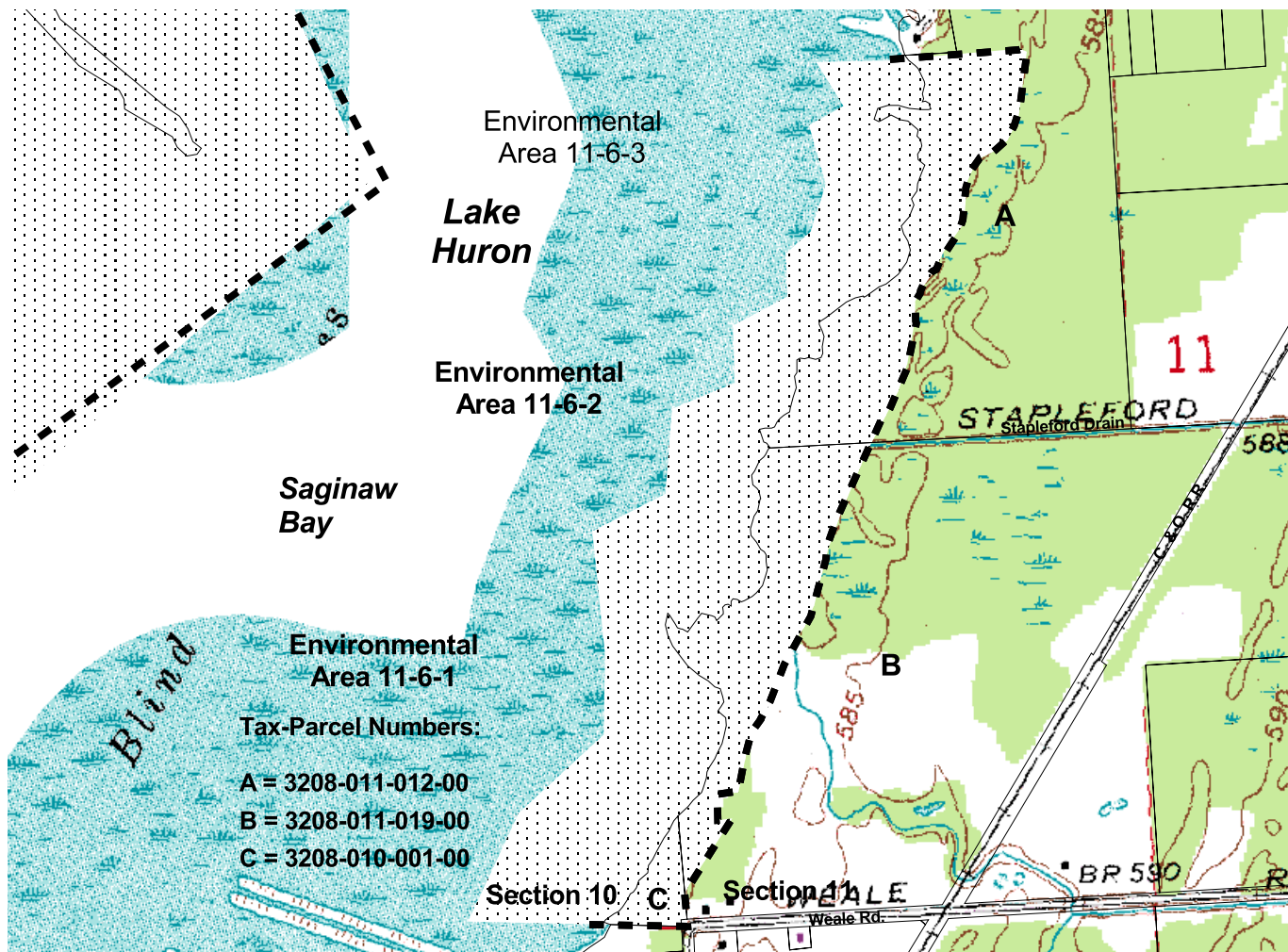


Notice: This map was prepared based on Department and county/township property data. It is not a legal survey. Property lines and other boundaries may be subject to slight adjustments due to scale and data limitations. The lakeward extent of the Environmental Area overlaps with Great Lakes bottomlands



Michigan Department of Environmental Quality
Land and Water Management Division

Huron County, Fairhaven Township T16N R09E Sections 10 & 11 Environmental Area



EA Boundary
Environmental Area

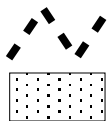
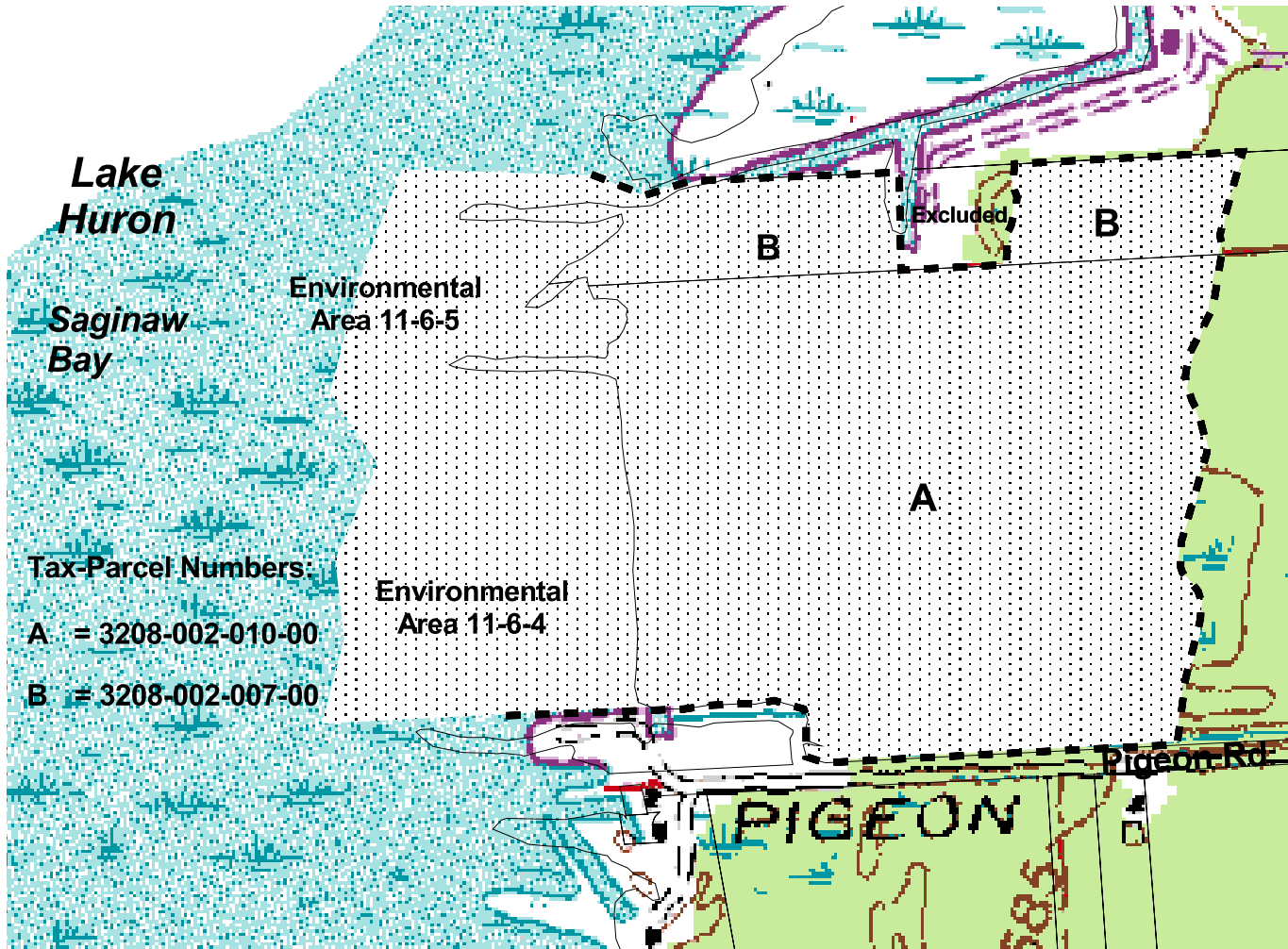


Notice: This map was prepared based on Department and county/township property data. It is not a legal survey. Property lines and other boundaries may be subject to slight adjustments due to scale and data limitations. The lakeward extent of the Environmental Area overlaps with Great Lakes bottomlands

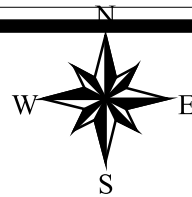


Michigan Department of Environmental Quality
Land and Water Management Division

Huron County, Fairhaven Township T16N R09E Section 2 Environmental Area



EA Boundary
Environmental Area



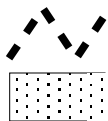
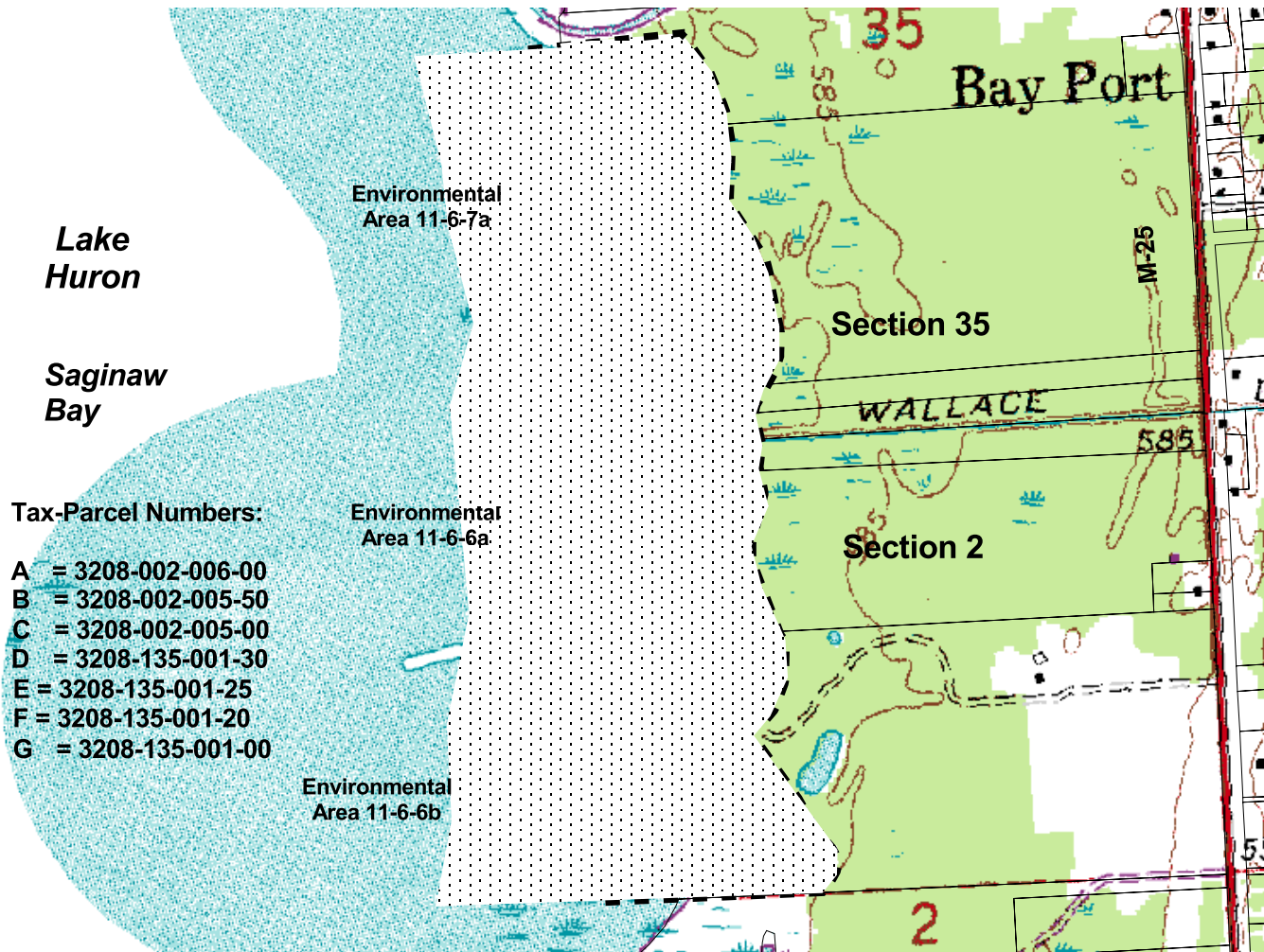
Notice: This map was prepared based on Department and county/township property data. It is not a legal survey. Property lines and other boundaries may be subject to slight adjustments due to scale and data limitations. The lakeward extent of the Environmental Area overlaps with Great Lakes bottomlands

March 2000




Michigan Department of Environmental Quality
Land and Water Management Division

Huron County, Fairhaven Township T16N R09E Section 2 & 17N R09E Section 35 Environmental Area



EA Boundary
Environmental Area

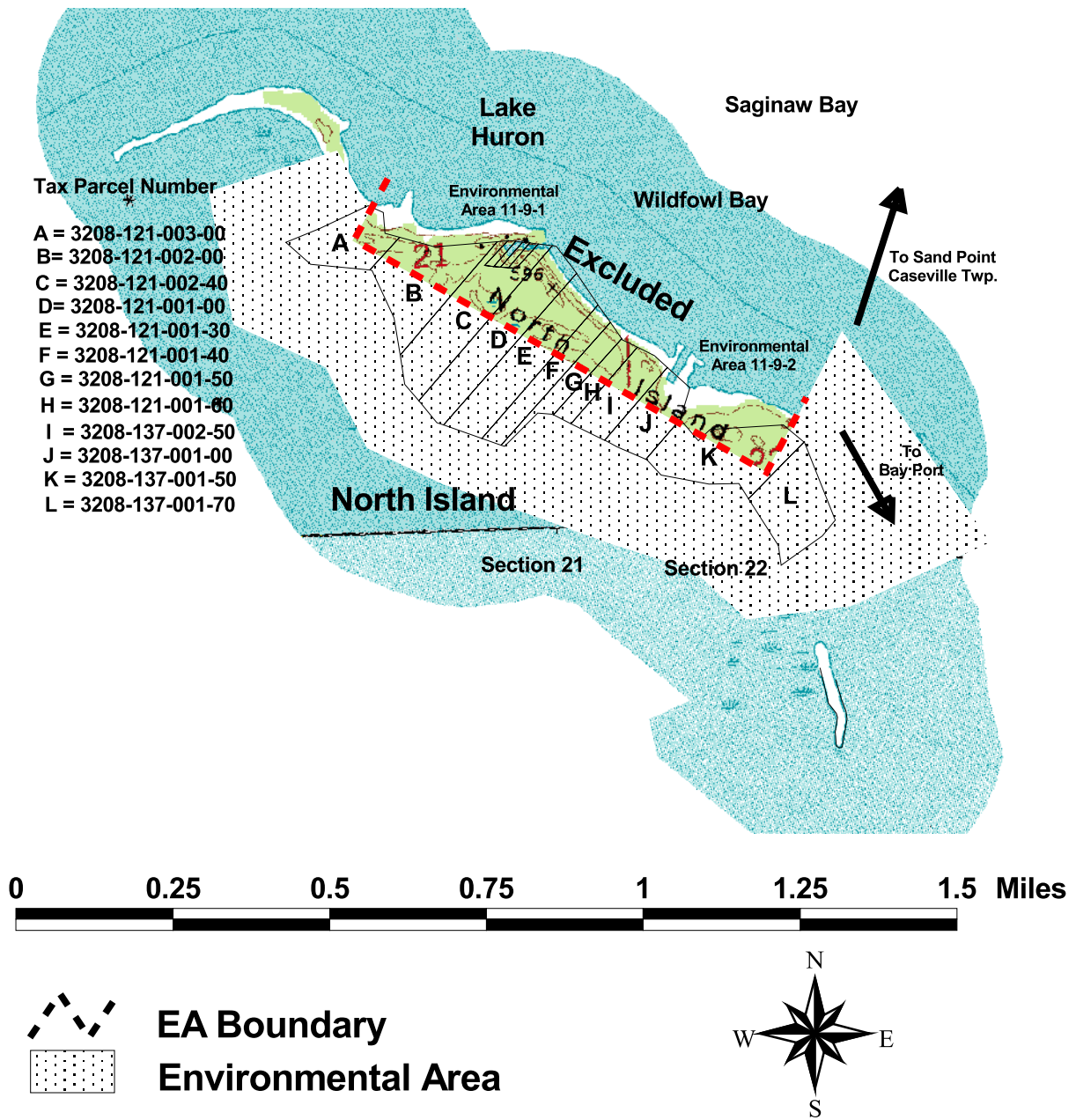


Notice: This map was prepared based on Department and county/township property data. It is not a legal survey. Property lines and other boundaries may be subject to slight adjustments due to scale and data limitations. The lakeward extent of the Environmental Area overlaps with Great Lakes bottomlands



Michigan Department of Environmental Quality
Land and Water Management Division

Huron County, Fairhaven Township T17N R09E Sections 21 & 22 Environmental Area

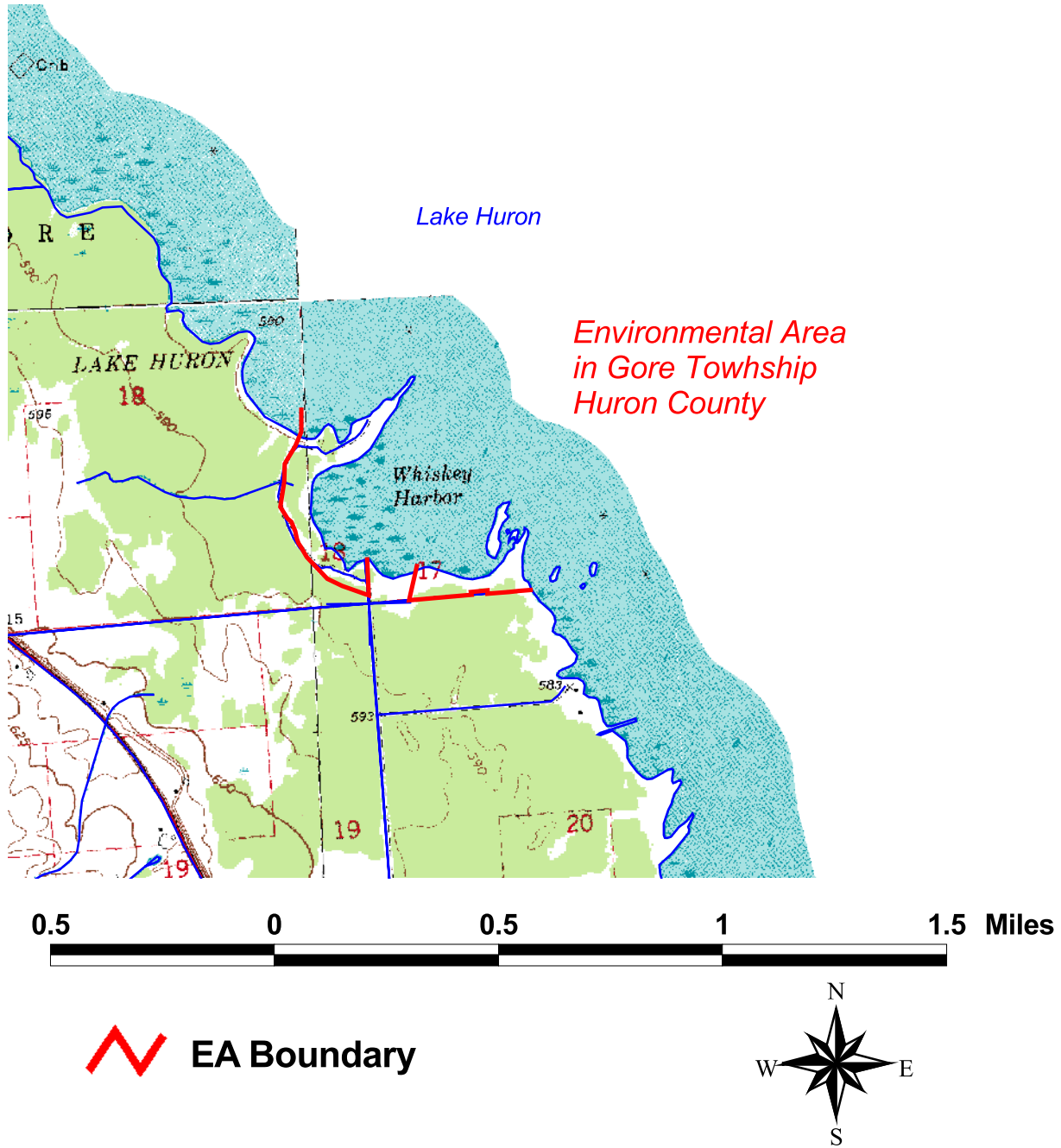


Notice: This map was prepared based on Department and county/township property data. It is not a legal survey. Property lines and other boundaries may be subject to slight adjustments due to scale and data limitations. The lakeward extent of the Environmental Area overlaps with Great Lakes bottomlands



Michigan Department of Environmental Quality
Land and Water Management Division

Huron County, Gore Township Environmental Area 11-10-1 to 11-10-3



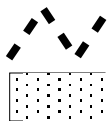

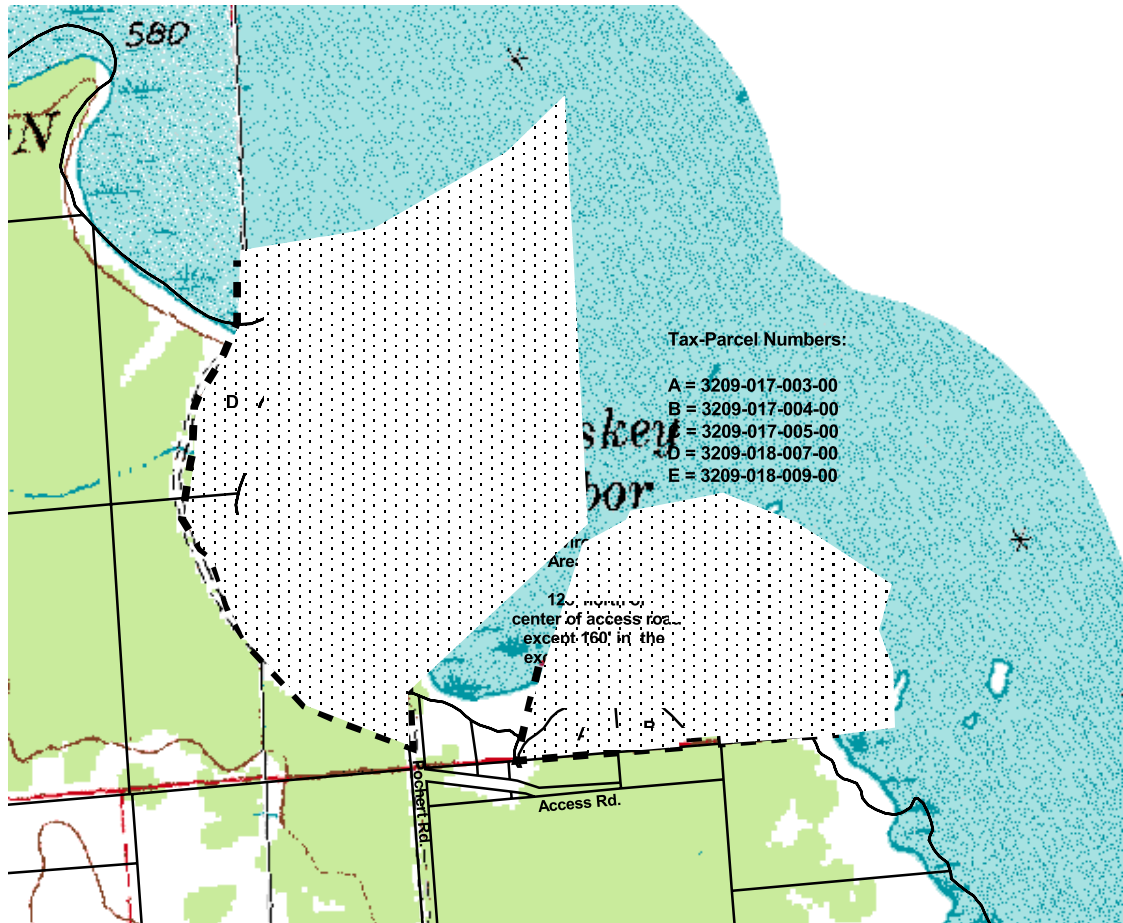
Notice: This map was prepared based on Department and county/township property data. It is not a legal survey. Property lines and other boundaries may be subject to slight adjustments due to scale and data limitations. The lakeward extent of the Environmental Area overlaps with Great Lakes bottomlands

March 2000




Michigan Department of Environmental Quality
Land and Water Management Division

Huron County, Gore Township T18N R15E Sections 17 & 18 Environmental Area



EA Boundary
Environmental Area



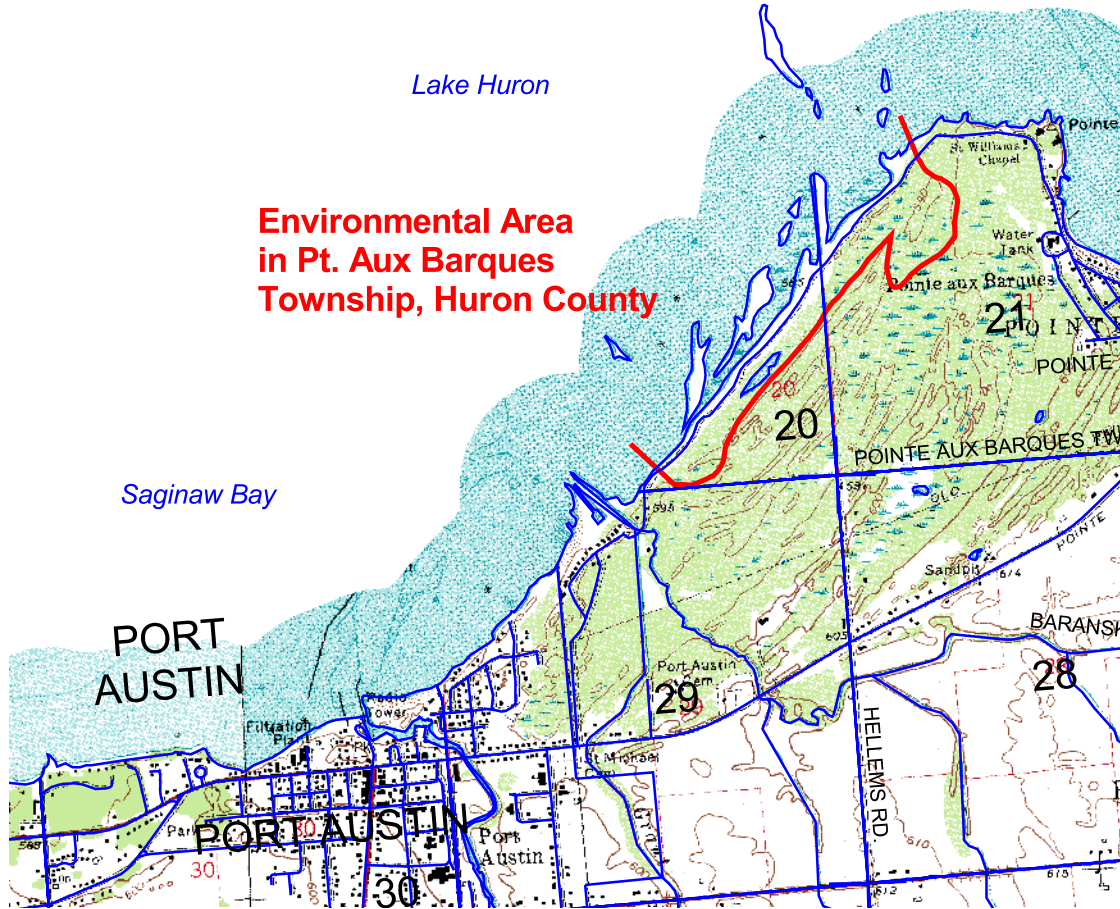
Notice: This map was prepared based on Department and county/township property data. It is not a legal survey. Property lines and other boundaries may be subject to slight adjustments due to scale and data limitations. The lakeward extent of the Environmental Area overlaps with Great Lakes bottomlands

March 2000




Michigan Department of Environmental Quality
Land and Water Management Division

Huron County, Pt. Aux Barques Township Environmental Area 11-13



 EA Boundary

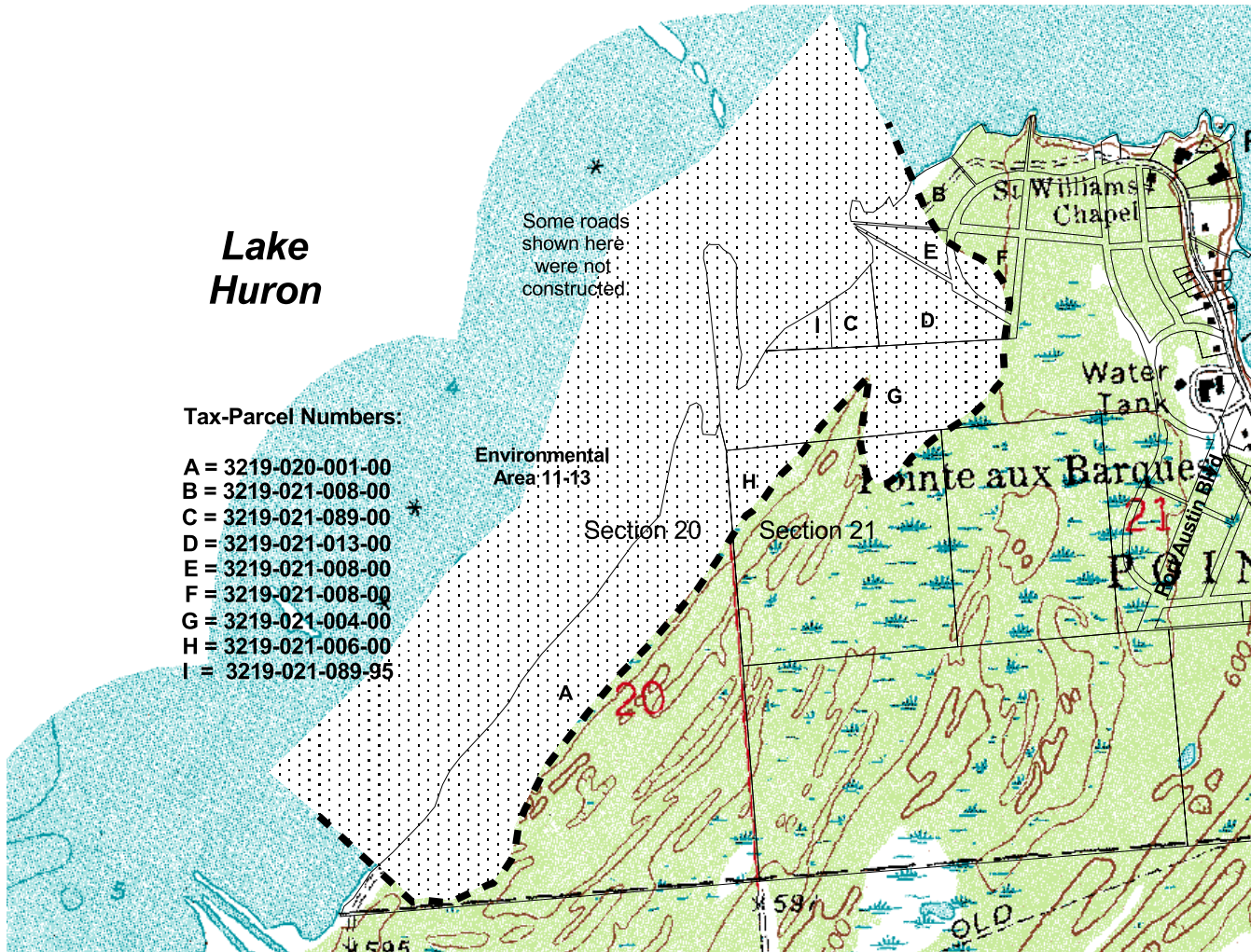


Notice: This map was prepared based on Department and county/township property data. It is not a legal survey. Property lines and other boundaries may be subject to slight adjustments due to scale and data limitations. The lakeward extent of the Environmental Area overlaps with Great Lakes bottomlands



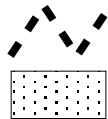
Michigan Department of Environmental Quality
Land and Water Management Division

Huron County, Point Aux Barques Township T19N R13E Sections 20 & 21 Environmental Area




Tax-Parcel Numbers:

- A = 3219-020-001-00
- B = 3219-021-008-00
- C = 3219-021-089-00
- D = 3219-021-013-00
- E = 3219-021-008-00
- F = 3219-021-008-00
- G = 3219-021-004-00
- H = 3219-021-006-00
- I = 3219-021-089-95



EA Boundary
Environmental Area



Notice: This map was prepared based on Department and county/township property data. It is not a legal survey. Property lines and other boundaries may be subject to slight adjustments due to scale and data limitations. The lakeward extent of the Environmental Area overlaps with Great Lakes bottomlands.



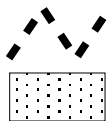
Michigan Department of Environmental Quality
Land and Water Management Division

Huron County, Rubicon Township Environmental Areas 11-11-1 to 11-12-5




Lake Huron

*Environmental Areas
in Rubicon Township
Huron County*



EA Boundary
Environmental Area

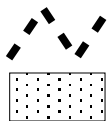
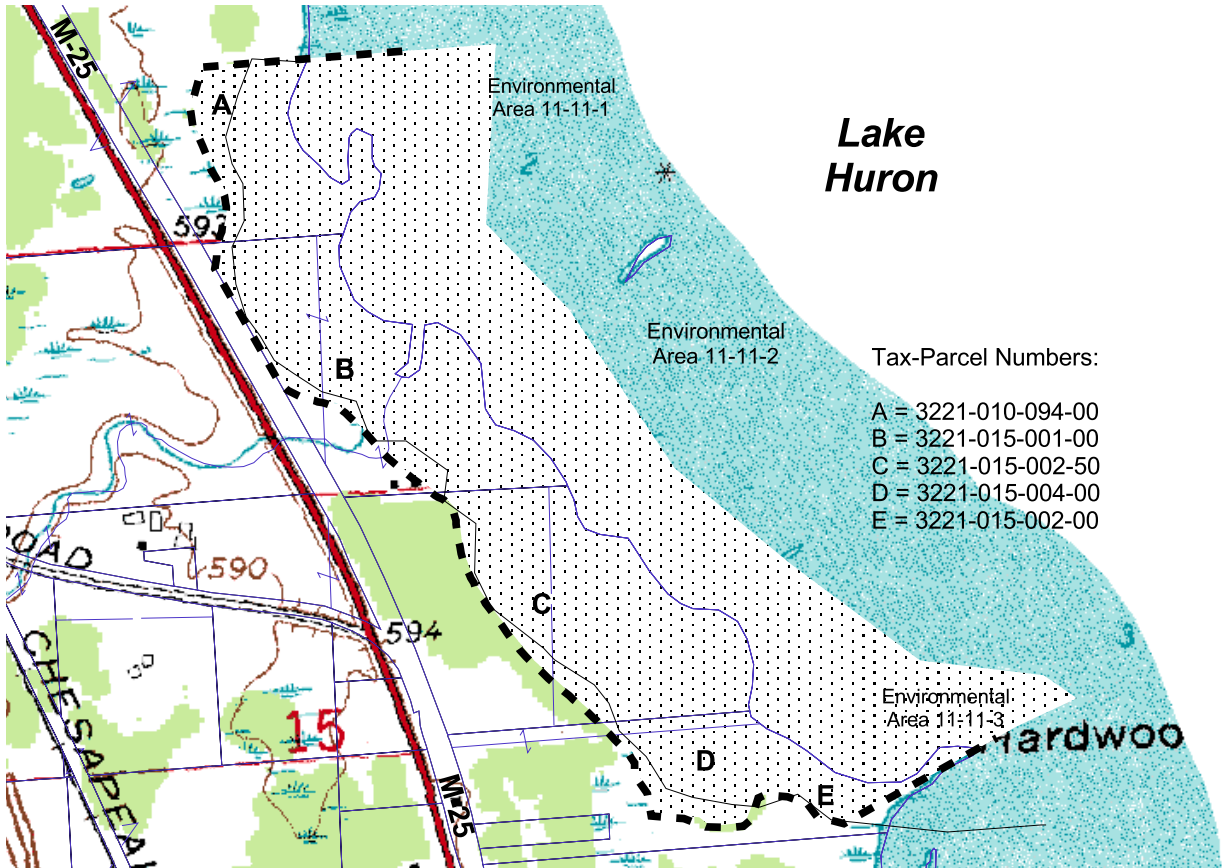


Notice: This map was prepared based on Department and county/township property data. It is not a legal survey. Property lines and other boundaries may be subject to slight adjustments due to scale and data limitations. The lakeward extent of the Environmental Area overlaps with Great Lakes bottomlands




Michigan Department of Environmental Quality
Land and Water Management Division

Huron County, Rubicon Township T17N R15E Sections 10 & 15 Environmental Area



EA Boundary
Environmental Area




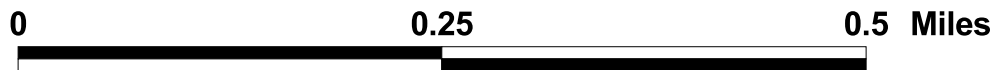
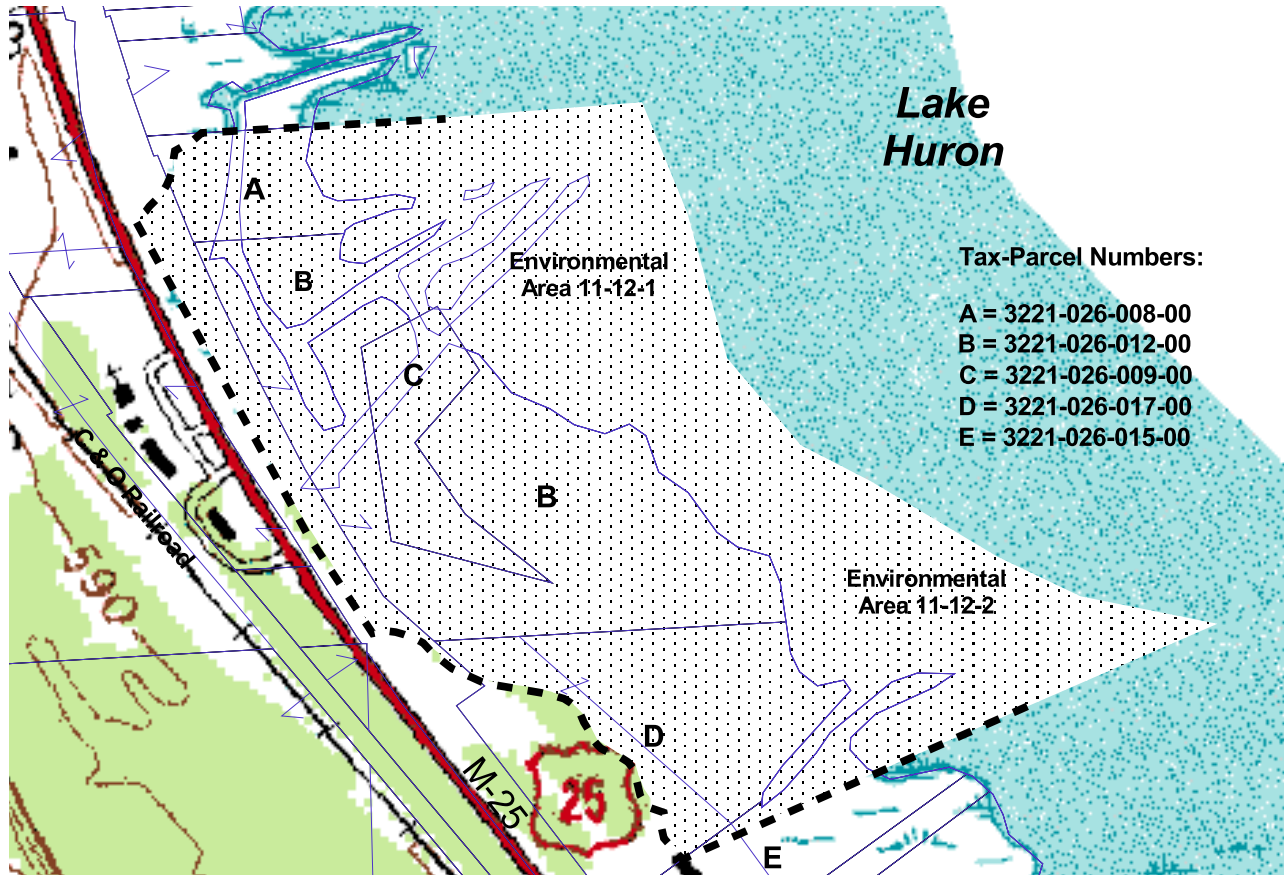
Notice: This map was prepared based on Department and county/township property data. It is not a legal survey. Property lines and other boundaries may be subject to slight adjustments due to scale and data limitations. The lakeward extent of the Environmental Area overlaps with Great Lakes bottomlands

March 2000



Michigan Department of Environmental Quality
Land and Water Management Division

Huron County, Rubicon Township T17N R15E Section 26 Environmental Area

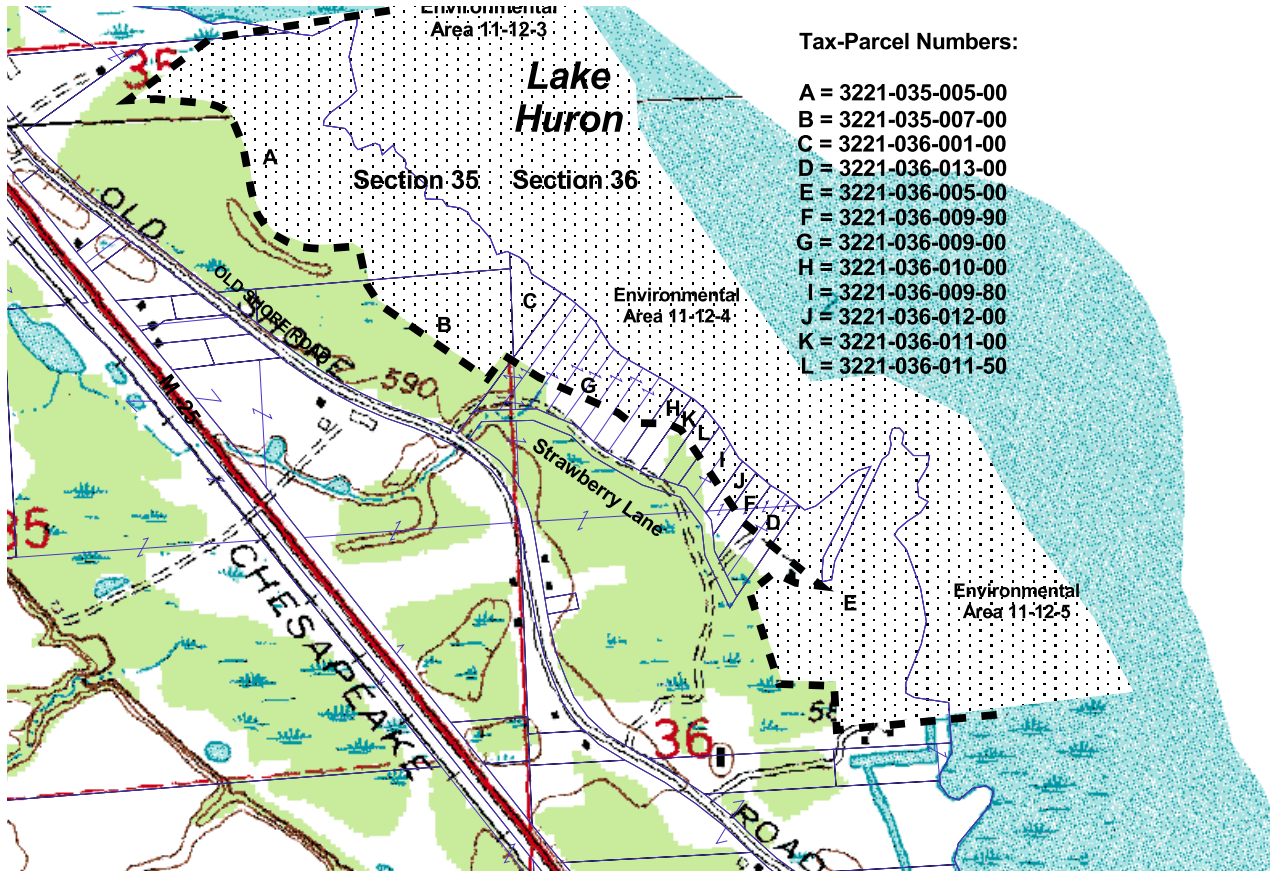


Notice: This map was prepared based on Department and county/township property data. It is not a legal survey. Property lines and other boundaries may be subject to slight adjustments due to scale and data limitations. The lakeward extent of the Environmental Area overlaps with Great Lakes bottomlands



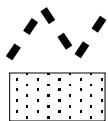
Michigan Department of Environmental Quality
Land and Water Management Division

Huron County, Rubicon Township T17N R15E Sections 35 & 36 Environmental Area




Tax-Parcel Numbers:

- A = 3221-035-005-00
- B = 3221-035-007-00
- C = 3221-036-001-00
- D = 3221-036-013-00
- E = 3221-036-005-00
- F = 3221-036-009-90
- G = 3221-036-009-00
- H = 3221-036-010-00
- I = 3221-036-009-80
- J = 3221-036-012-00
- K = 3221-036-011-00
- L = 3221-036-011-50



EA Boundary
Environmental Area

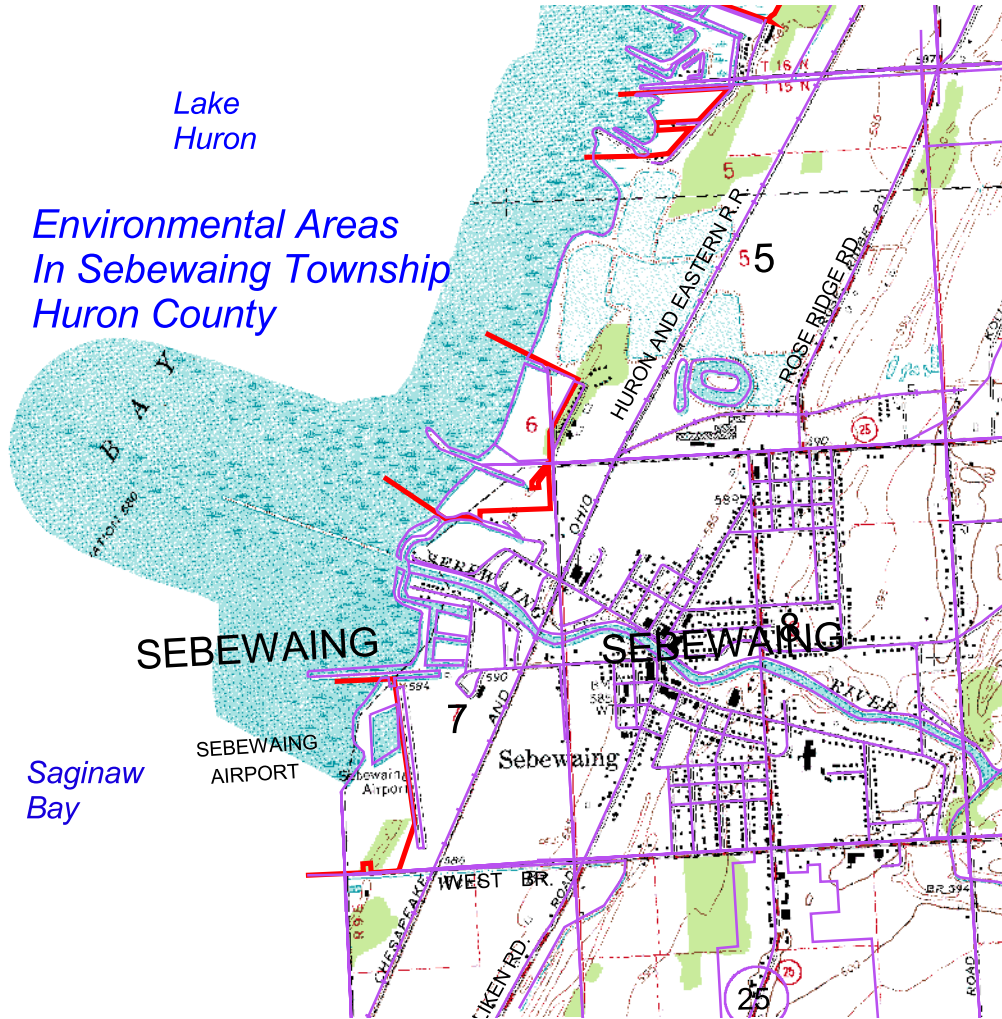


Notice: This map was prepared based on Department and county/township property data. It is not a legal survey. Property lines and other boundaries may be subject to slight adjustments due to scale and data limitations. The lakeward extent of the Environmental Area overlaps with Great Lakes bottomlands




Michigan Department of Environmental Quality
Land and Water Management Division

Huron County Sebewaing Township Environmental Areas 11-4-1 to 11-4-4



 EA Boundary

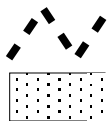
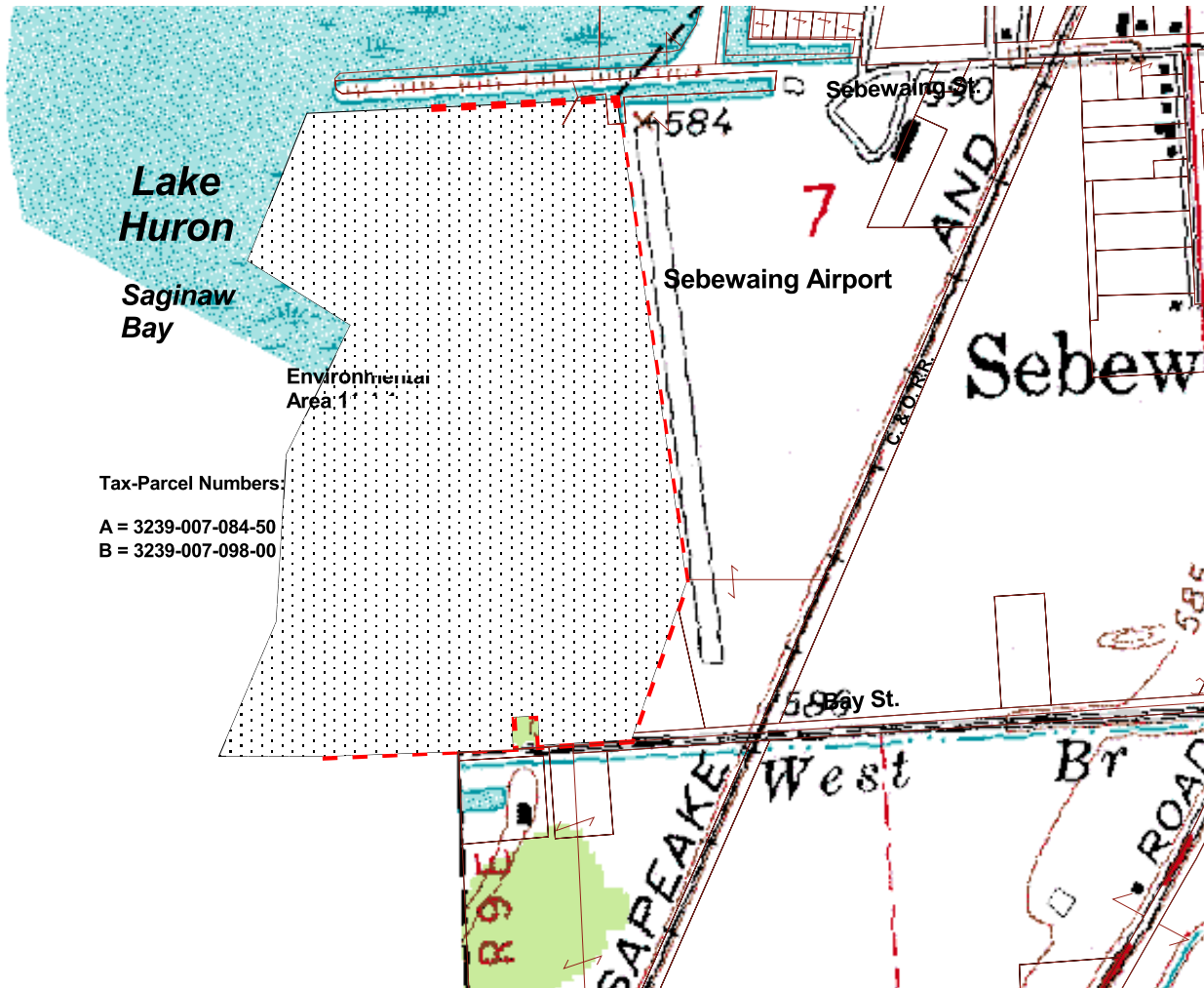


Notice: This map was prepared based on Department and county/township property data. It is not a legal survey. Property lines and other boundaries may be subject to slight adjustments due to scale and data limitations. The lakeward extent of the Environmental Area overlaps with Great Lakes bottomlands




Michigan Department of Environmental Quality
Land and Water Management Division

Huron County, Sebewaing Township T15N R09E Section 7 Environmental Area



EA Boundary
Environmental Area

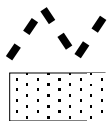
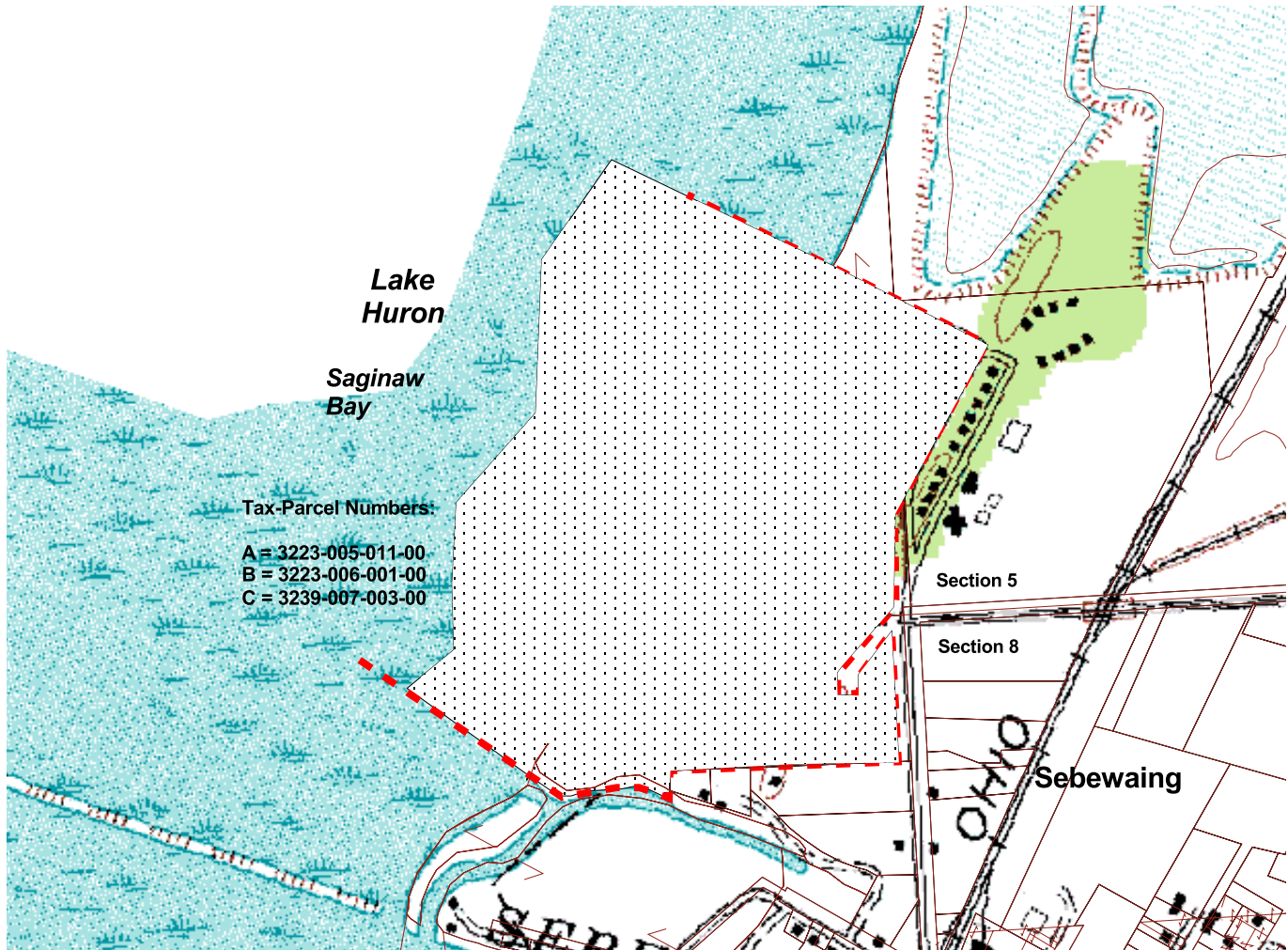


Notice: This map was prepared based on Department and county/township property data. It is not a legal survey. Property lines and other boundaries may be subject to slight adjustments due to scale and data limitations. The lakeward extent of the Environmental Area overlaps with Great Lakes bottomlands




Michigan Department of Environmental Quality
Land and Water Management Division

Huron County, Sebewaing Township T15N R09E Sections 5, 6 & 7 Environmental Area



EA Boundary
Environmental Area



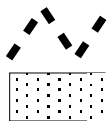
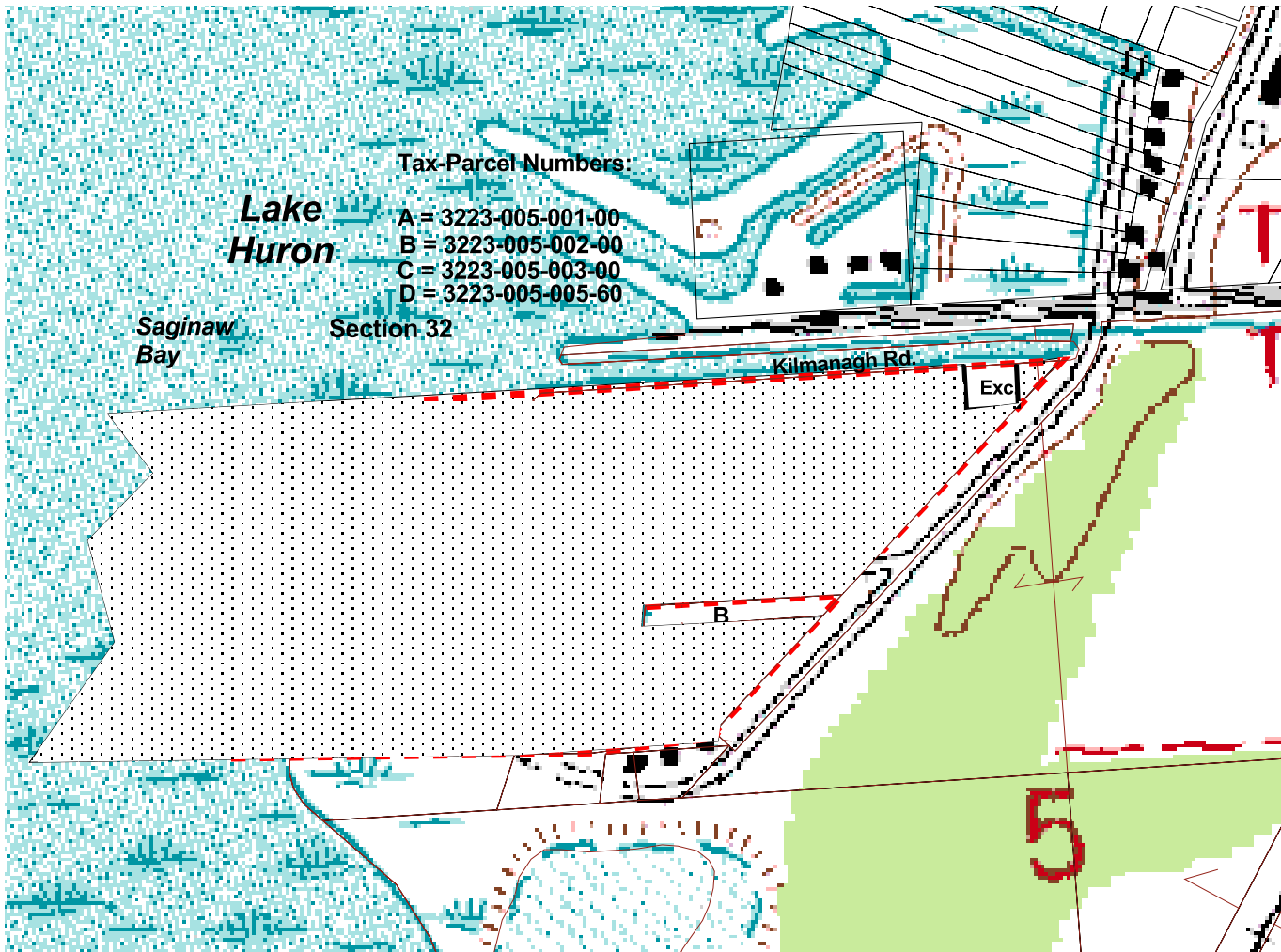
Notice: This map was prepared based on Department and county/township property data. It is not a legal survey. Property lines and other boundaries may be subject to slight adjustments due to scale and data limitations. The lakeward extent of the Environmental Area overlaps with Great Lakes bottomlands

March 2000




Michigan Department of Environmental Quality
Land and Water Management Division

Huron County, Sebewaing Township T15N R09E Section 5 Environmental Area



EA Boundary
Environmental Area



Notice: This map was prepared based on Department and county/township property data. It is not a legal survey. Property lines and other boundaries may be subject to slight adjustments due to scale and data limitations. The lakeward extent of the Environmental Area overlaps with Great Lakes bottomlands

March 2000



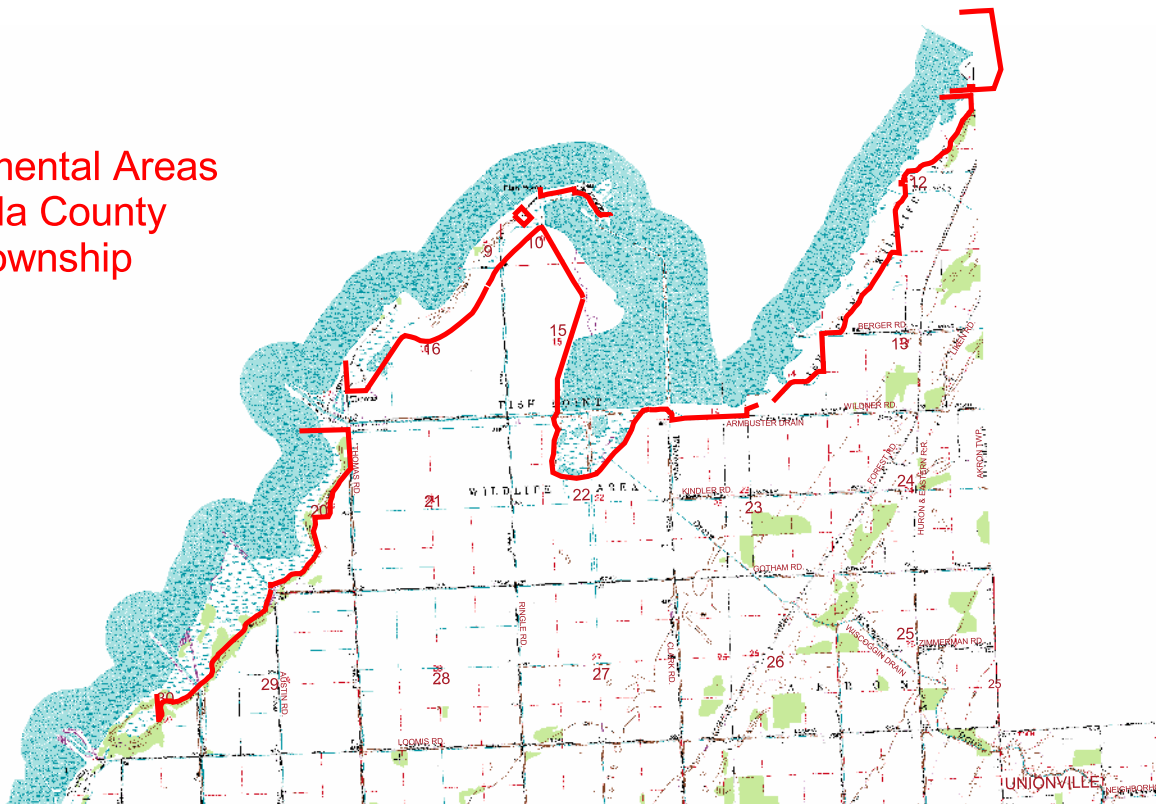
Michigan Department of Environmental Quality
Land and Water Management Division

Tuscola County, Akron Township Environmental Areas 11-3-4 to 11-4-1

Saginaw Bay

Environmental Areas
in Tuscola County
Akron Township

Lake Huron



EA Boundary



Environmental Area



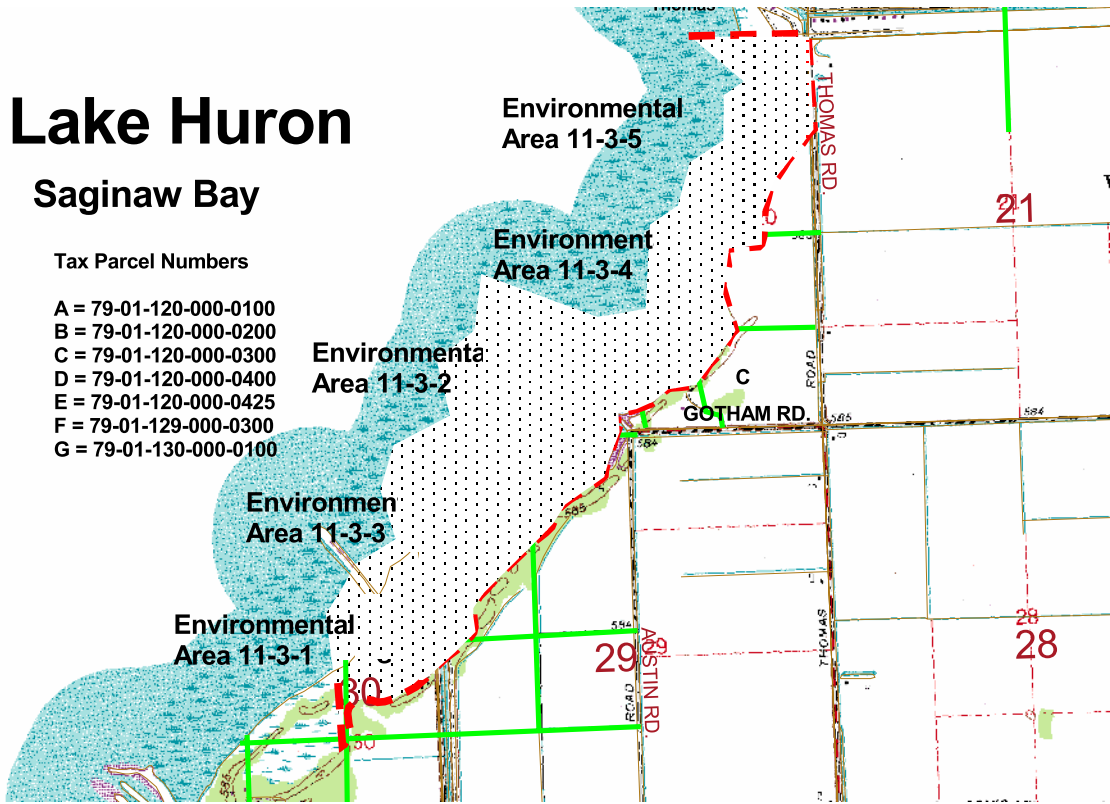
NOTICE: This map was prepared based on Department and county/township property data. It is not a legal survey. Property lines and other boundaries may be subject to slight adjustments due to scale and data limitations. The lakeward extent of the Environmental Area overlaps with Great Lakes bottomlands.

January 2002



Michigan Department of Environmental Quality
Land and Water Management Division


Tuscola County, Akron Township T15N R08E Sections 20, 29 & 30 Environmental Area



EA Boundary



Environmental Area



NOTICE: This map was prepared based on Department and county/township property data. It is not a legal survey. Property lines and other boundaries may be subject to slight adjustments due to scale and data limitations. The lakeward extent of the Environmental Area overlaps with Great Lakes bottomlands.



Michigan Department of Environmental Quality
Land and Water Management Division

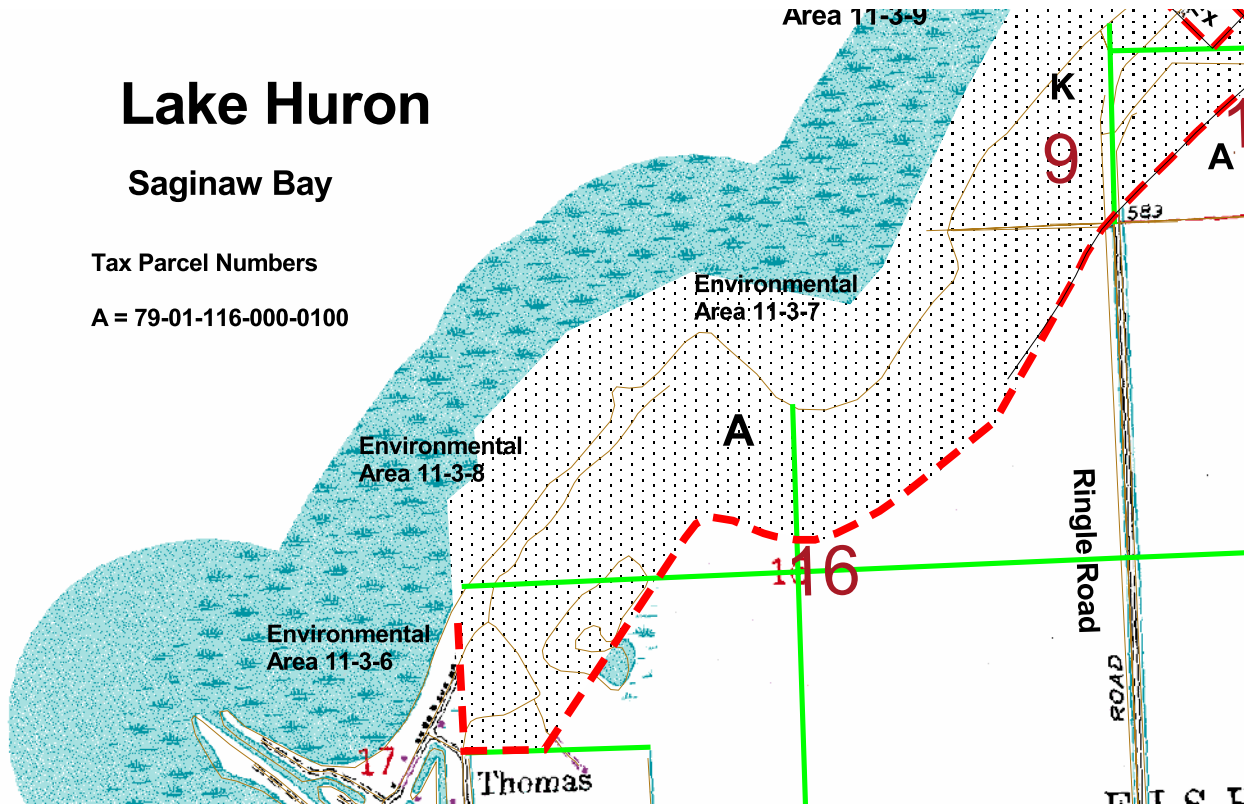
Tuscola County, Akron Township T15N R08E Section 16 Environmental Area

Lake Huron

Saginaw Bay

Tax Parcel Numbers


A = 79-01-116-000-0100



EA Boundary



Environmental Area



NOTICE: This map was prepared based on Department and county/township property data. It is not a legal survey. Property lines and other boundaries may be subject to slight adjustments due to scale and data limitations. The lakeward extent of the Environmental Area overlaps with Great Lakes bottomlands.

July 2000

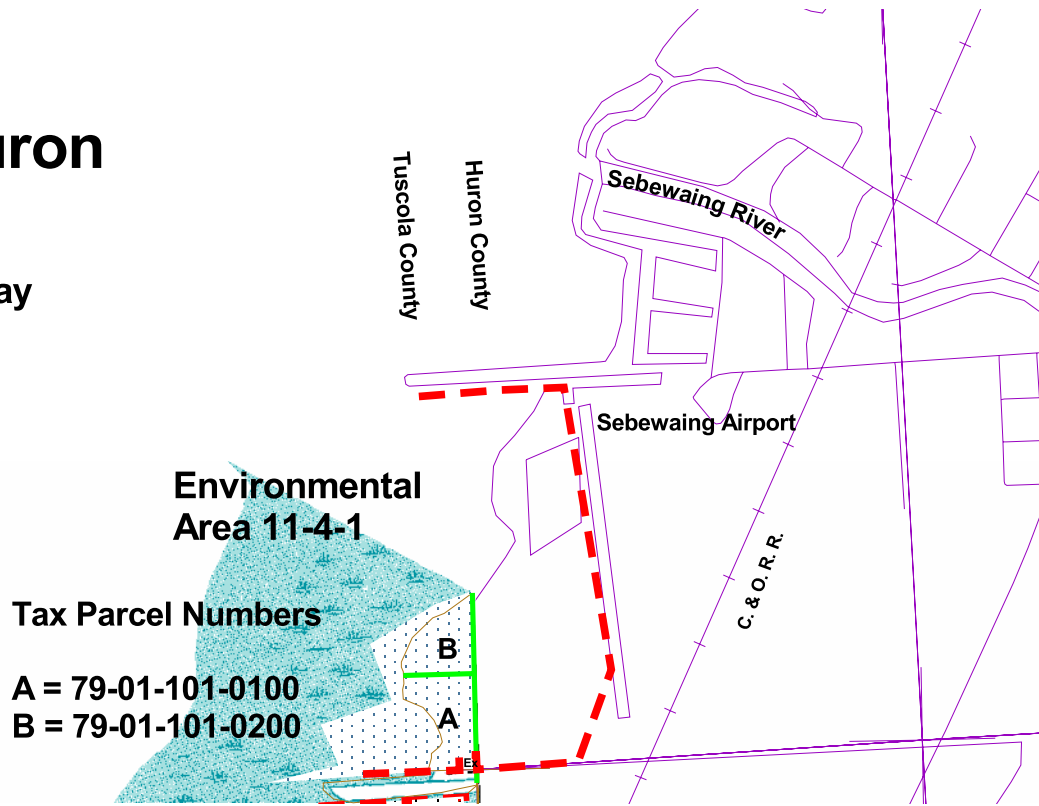


Michigan Department of Environmental Quality
Land and Water Management Division

Tuscola County, Akron Township T15N R08E Section 1 Environmental Area

Lake Huron


Saginaw Bay



EA Boundary



Environmental Area



NOTICE: This map was prepared based on Department and county/township property data. It is not a legal survey. Property lines and other boundaries may be subject to slight adjustments due to scale and data limitations. The lakeward extent of the Environmental Area overlaps with Great Lakes bottomlands.

July 2000



Michigan Department of Environmental Quality
Land and Water Management Division

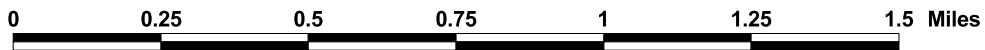
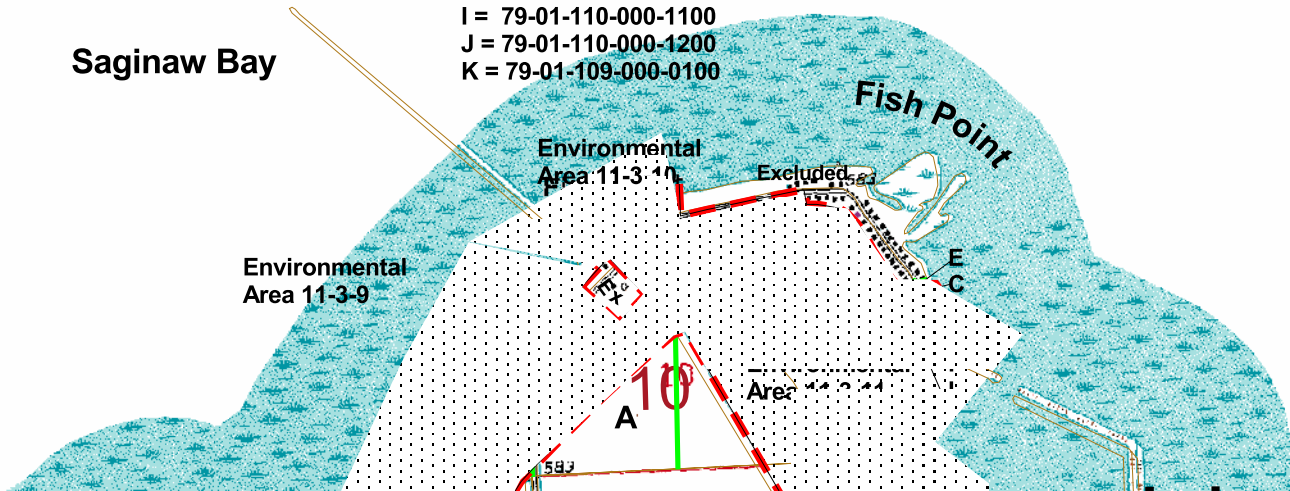
Tuscola County, Akron Township T15N R08E Sections 09 & 10 Environmental Area

Tax Parcel Numbers

- A = 79-01-110-000-0100
- B = 79-01-110-000-0200
- C = 79-01-110-000-0300
- E = 79-01-110-000-0500
- F = 79-01-110-000-0600
- G = 79-01-110-000-0700
- H = 79-01-110-000-1000
- I = 79-01-110-000-1100
- J = 79-01-110-000-1200
- K = 79-01-109-000-0100

Lake Huron

Saginaw Bay



EA Boundary



Environmental Area



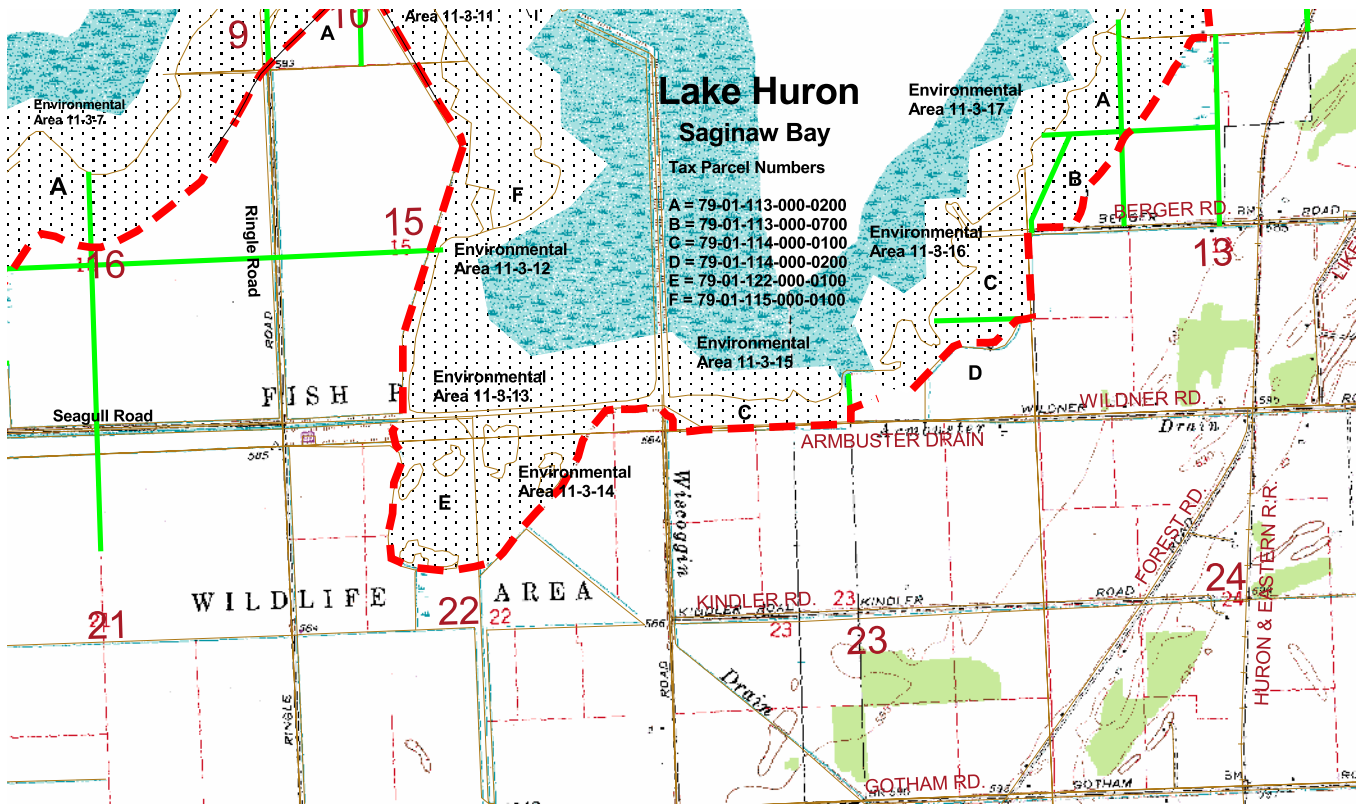
NOTICE: This map was prepared based on Department and county/township property data. It is not a legal survey. Property lines and other boundaries may be subject to slight adjustments due to scale and data limitations. The lakeward extent of the Environmental Area overlaps with Great Lakes bottomlands.

July 2000



Michigan Department of Environmental Quality
Land and Water Management Division

Tuscola County, Akron Township T15N R08E Sections 13, 14, 15 & 22 Environmental Area



EA Boundary



Environmental Area



NOTICE: This map was prepared based on Department and county/township property data. It is not a legal survey. Property lines and other boundaries may be subject to slight adjustments due to scale and data limitations. The lakeward extent of the Environmental Area overlaps with Great Lakes bottomlands.

July 2000



Michigan Department of Environmental Quality
Land and Water Management Division

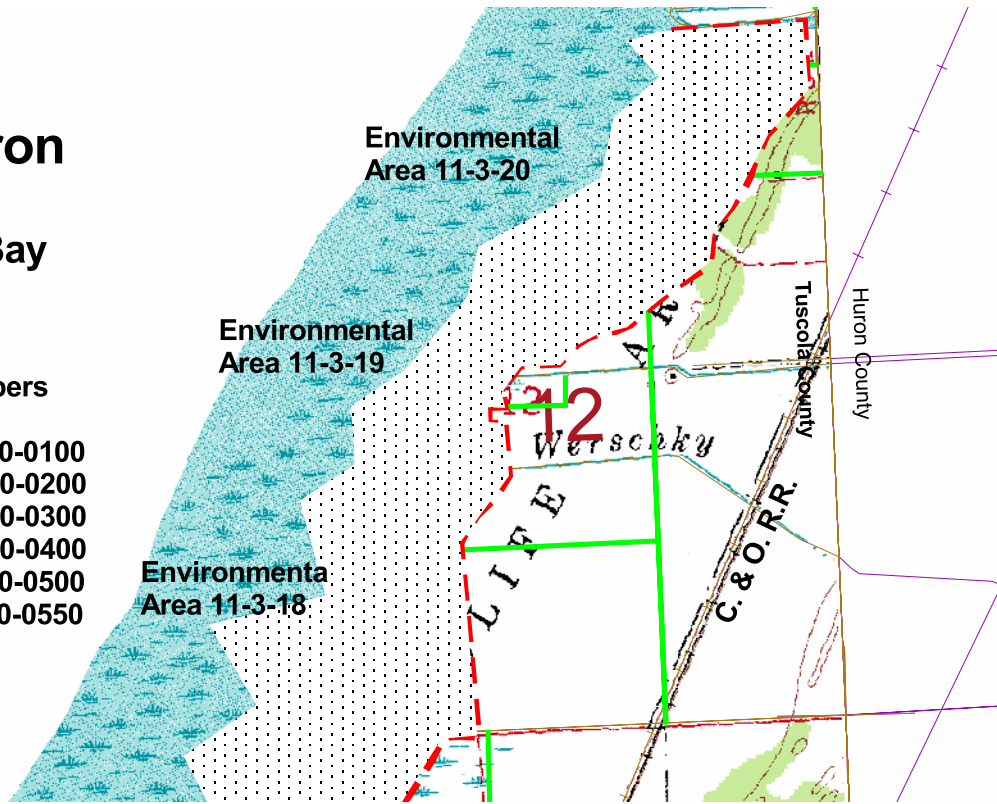
Tuscola County, Akron Township T15N R08E Section 12 Environmental Area

Lake Huron

Saginaw Bay

Tax Parcel Numbers


- A = 79-01-112-000-0100
- B = 79-01-112-000-0200
- C = 79-01-112-000-0300
- D = 79-01-112-000-0400
- E = 79-01-112-000-0500
- F = 79-01-112-000-0550



EA Boundary



Environmental Area



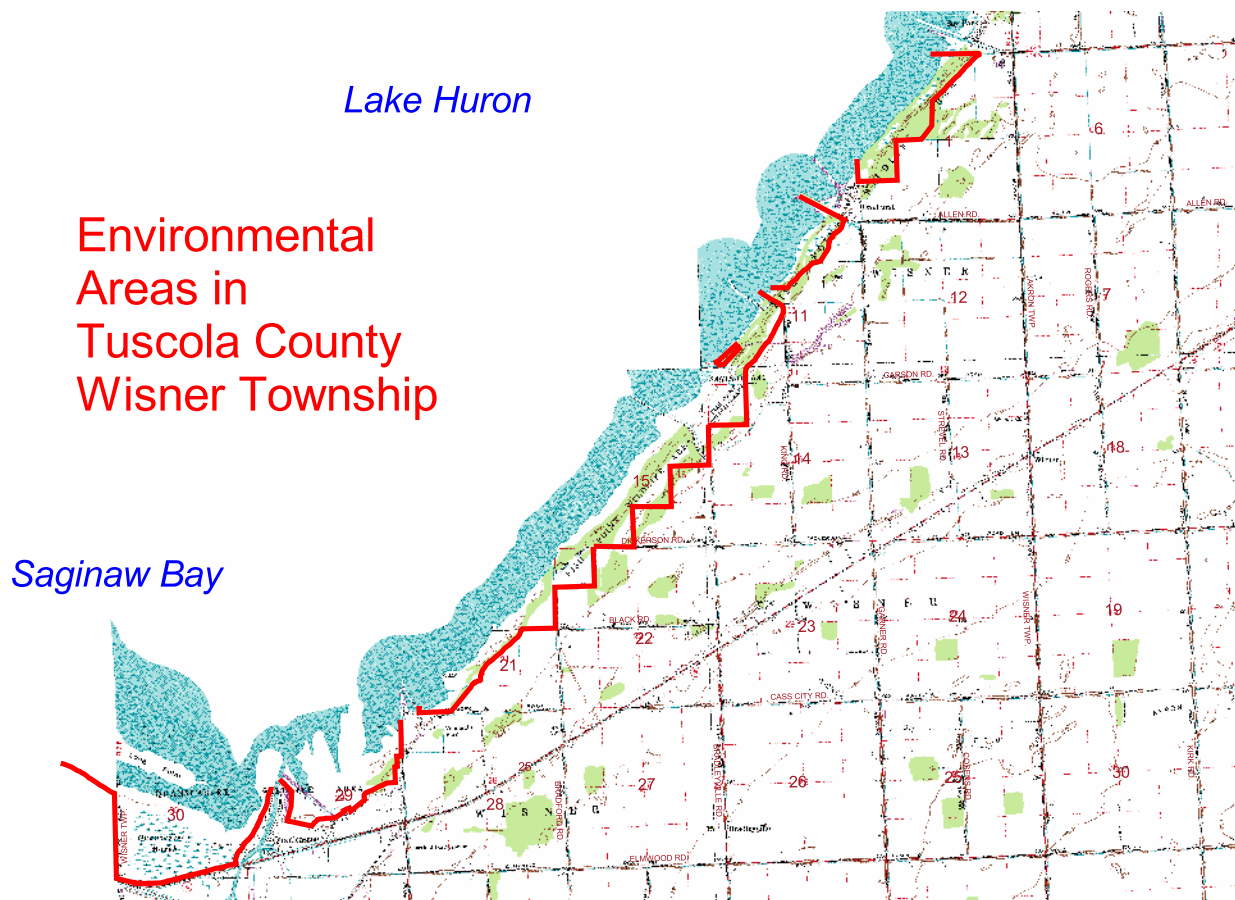
NOTICE: This map was prepared based on Department and county/township property data. It is not a legal survey. Property lines and other boundaries may be subject to slight adjustments due to scale and data limitations. The lakeward extent of the Environmental Area overlaps with Great Lakes bottomlands.

July 2000



Michigan Department of Environmental Quality
Land and Water Management Division

Tuscola County, Wisner Township Environmental Areas 11-1-1 to 11-2-3



 EA Boundary



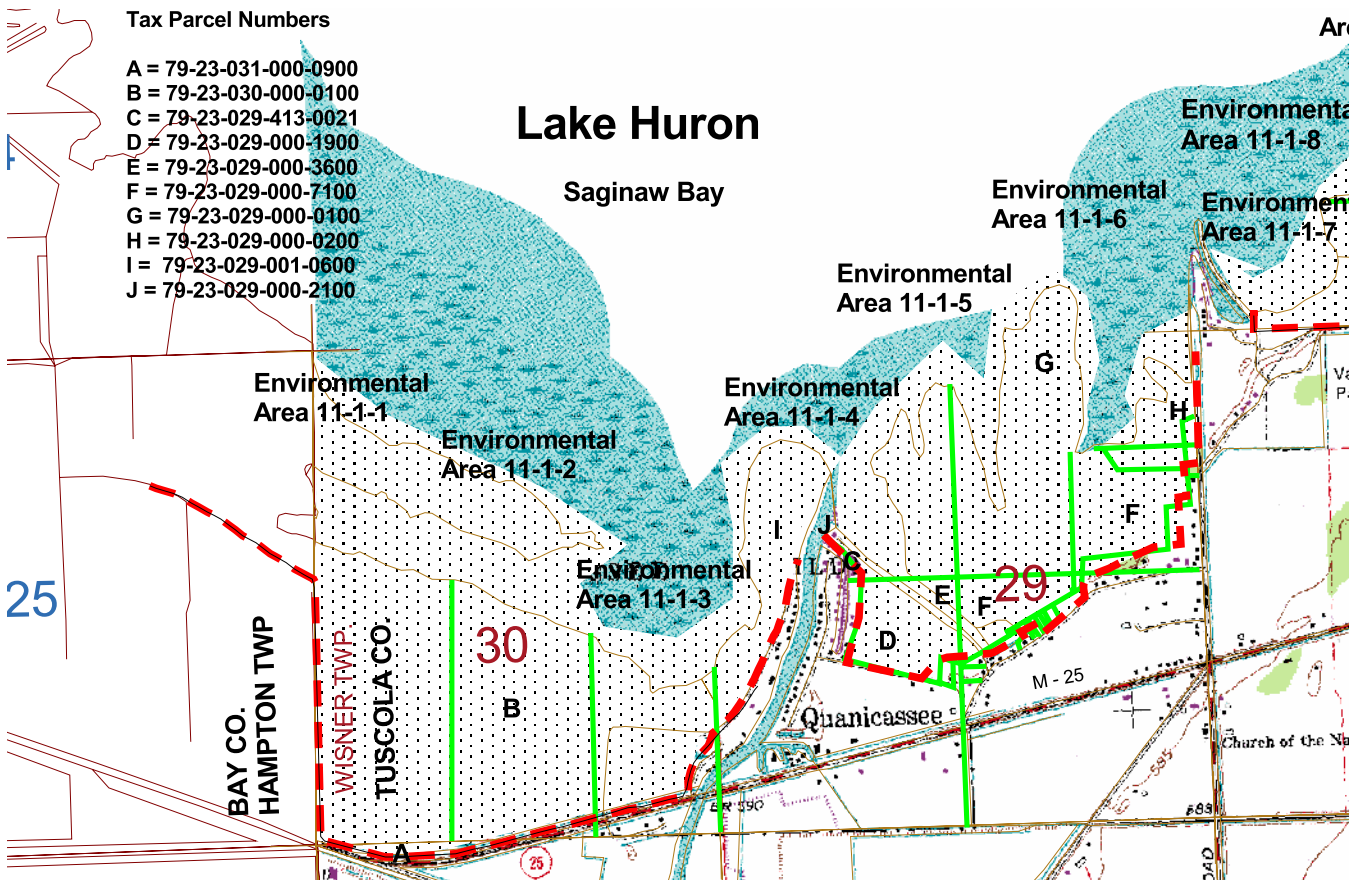
NOTICE: This map was prepared based on Department and county/township property data. It is not a legal survey. Property lines and other boundaries may be subject to slight adjustments due to scale and data limitations. The lakeward extent of the Environmental Area overlaps with Great Lakes bottomlands.

January 2002



Michigan Department of Environmental Quality
Land and Water Management Division

Tuscola County, Wisner Township T14N R07E Sections 29, 30 & 31 Environmental Area



 EA Boundary

 Environmental Area




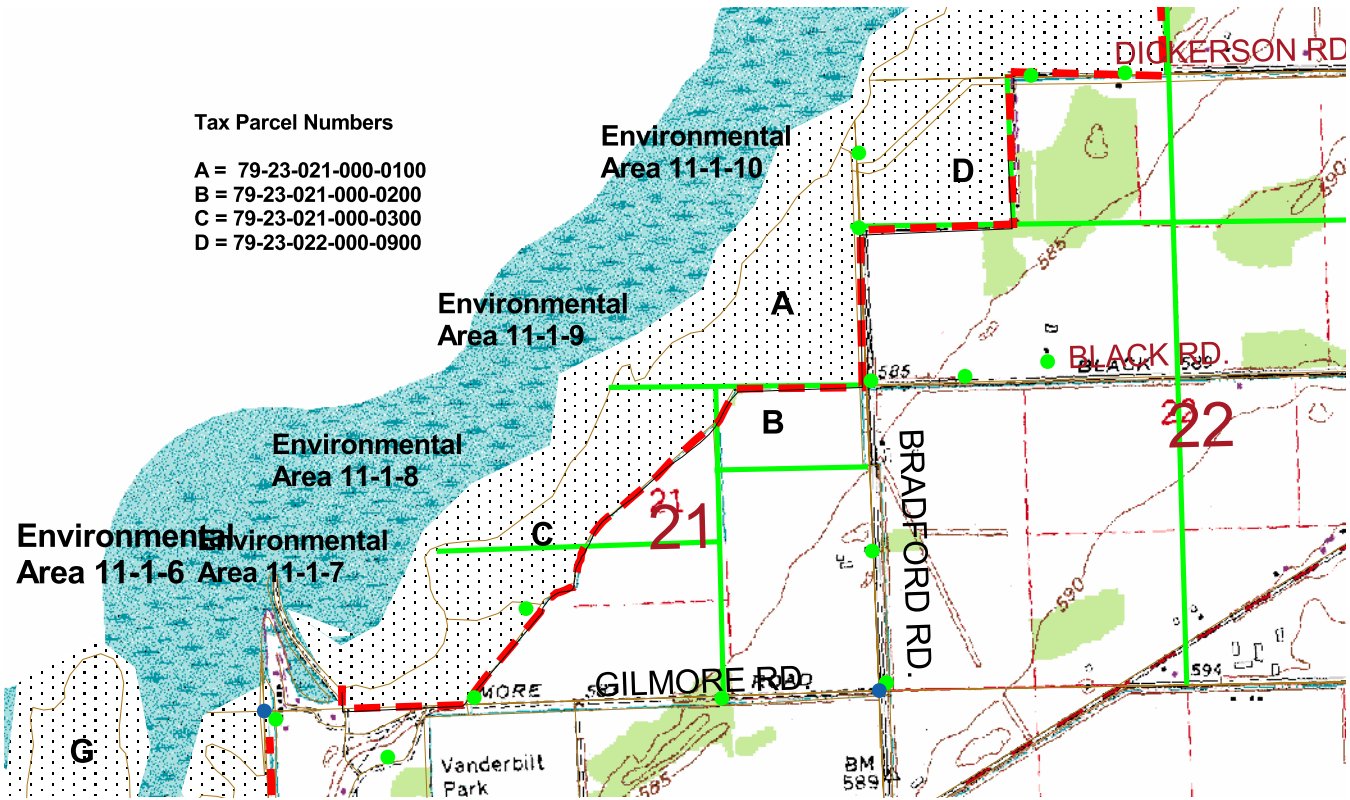
NOTICE: This map was prepared based on Department and county/township property data. It is not a legal survey. Property lines and other boundaries may be subject to slight adjustments due to scale and data limitations. The lakeward extent of the Environmental Area overlaps with Great Lakes bottomlands.

July 2000



Michigan Department of Environmental Quality
Land and Water Management Division

Tuscola County, Wisner Township T14N R08E Sections 21 & 22 Environmental Area



NOTICE: This map was prepared based on Department and county/township property data. It is not a legal survey. Property lines and other boundaries may be subject to slight adjustments due to scale and data limitations. The lakeward extent of the Environmental Area overlaps with Great Lakes bottomlands.



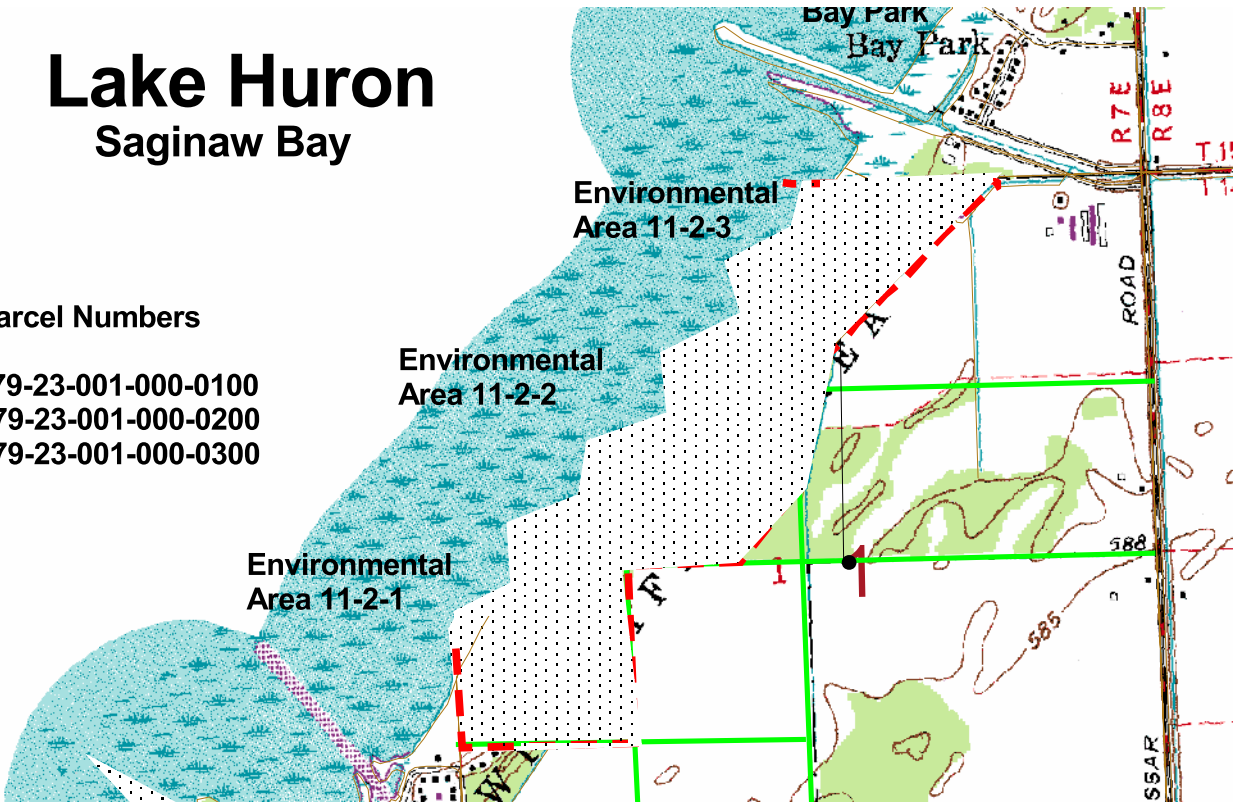
Michigan Department of Environmental Quality
Land and Water Management Division

Tuscola County, Wisner Township T14N R07E Section 01 Environmental Area

Lake Huron Saginaw Bay

Tax Parcel Numbers


- A = 79-23-001-000-0100
- B = 79-23-001-000-0200
- C = 79-23-001-000-0300



EA Boundary



Environmental Area



NOTICE: This map was prepared based on Department and county/township property data. It is not a legal survey. Property lines and other boundaries may be subject to slight adjustments due to scale and data limitations. The lakeward extent of the Environmental Area overlaps with Great Lakes bottomlands.