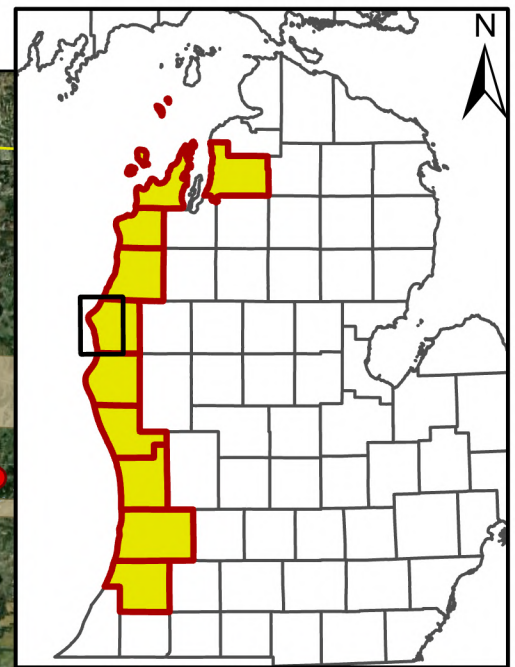









Hemlock Woolly Adelgid in Mason County

Known extent as of June 18, 2025



-  HWA Infestation Zone (6,514 Acres)
-  Adjacent County HWA (30,741 Statewide Acres)
-  Federal Lands
-  State Land
-  State Park Boundaries
-  Counties
-  Highways



Disclaimer:
All known HWA infestation zones as of the date specified are shown in red. Areas lacking data have either been surveyed with no HWA present or have yet to be surveyed. Survey efforts are ongoing.

Created by:
Michigan Department of Natural Resources
6/18/2025

OCEANA

0 0.75 1.5 3 Miles