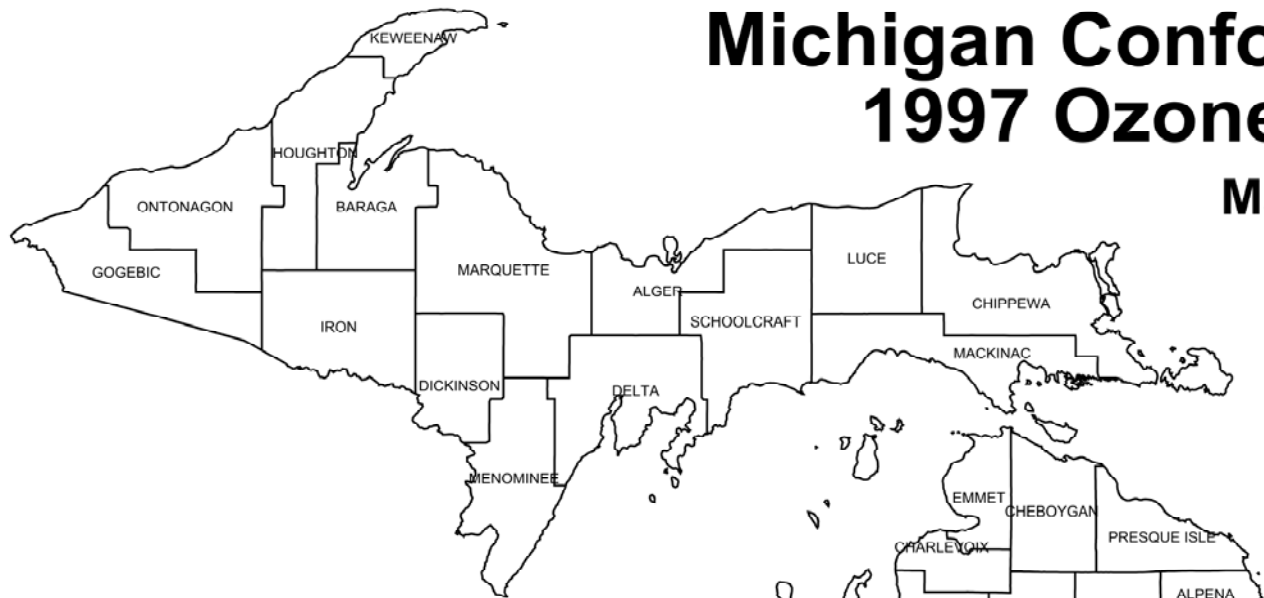


Michigan Conformity Areas 1997 Ozone Standard














May 2018

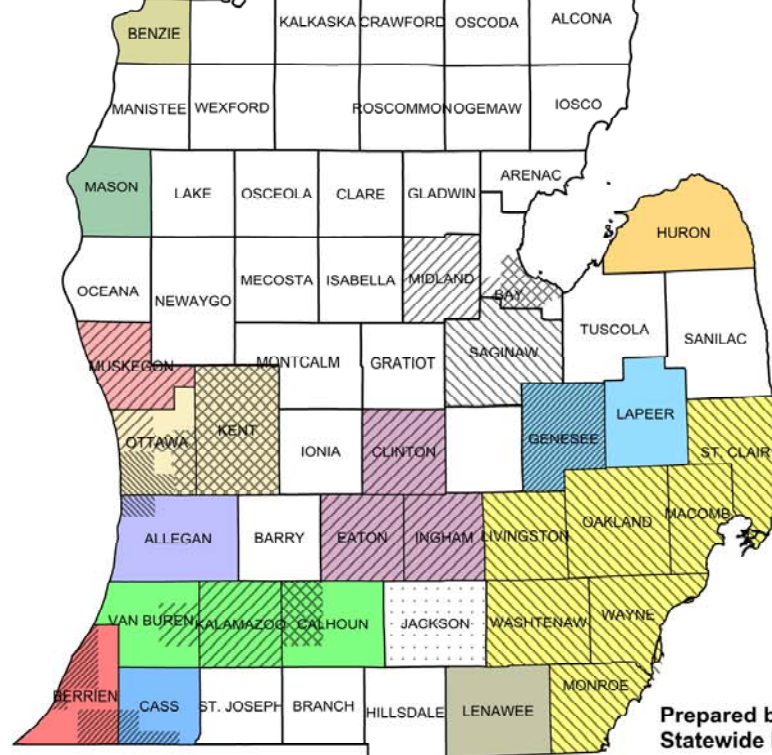


Boundaries

-  MPO Boundaries
-  County Boundaries

1997 Ozone Area Boundaries

-  Cass County
-  Berrien County
-  Kalamazoo - Battle Creek Area
-  SEMCOG Area
-  Huron County
-  Allegan County
-  Grand Rapids Area
-  Mason County
-  Benzie County
-  Lansing Area
-  Flint Area
-  Muskegon County
-  Lenawee County



Prepared by the Urban Travel Analysis Unit
Statewide Planning Division
Michigan Department of transportation