

Highway Bridge Report - Listed By County

The Michigan Department of Transportation (MDOT) regularly inspects the thousands of bridges and overpasses on our state highways. MDOT employs more than 20 bridge inspectors who have specialized training and work in teams of two. Bridge inspectors evaluate bridges and assign condition ratings using a rating system established by the federal government.

What's included in the bridge condition report?

The most recent report shows the condition scores and sufficiency ratings for all highway bridges longer than 20 feet, as of Oct. 1, 2011.

Stats at a Glance:

This report lists 4,397 bridges, of which 341 are structurally deficient and 899 are functionally obsolete. Since then, MDOT has added 2 bridges and removed 4 bridges. The number of structurally deficient bridges has decreased by 37 bridges. The number of functionally obsolete bridges has increased by 56 bridges. This data is current as of Oct. 1, 2011

NOT covered in this report:

- Structures 20 feet or less in length. MDOT inspects these shorter structures, but they are not included in this report.
- The Ambassador Bridge in Detroit. This bridge is privately owned and operated.
- The Mackinac, International and Blue Water bridges are inspected annually, exceeding federal requirements. These three bridges are managed by bridge authorities, and their ratings are not included in the report posted to the Web.

Contents:

Condition of state highway bridges listed by county..... 2
What is NHS Status..... 140
Bridge condition definitions..... 140
Bridge structural elements..... 141
National Bridge Inventory rating scale..... 142

MDOT
Michigan Department of Transportation

County	Route	Structure Number	NHS Status	Site	Location	Year Built	Year Recon-structed	Last Inspection Date	Deck Rating	Super-structure Rating	Sub-structure Rating	Culvert Rating	Structurally Deficient	Functionally Obsolete
Alcona	US-23	7	Yes	Black River	8.7 miles north of Harrisville	1935		09/22/2010	7	7	7	N	No	No
Alger	US-41	32	Yes	W Br WhitefishRiver	1.5 miles southwest of Trenary	1936		05/04/2011	5	7	5	N	No	No
Alger	US-41	33	Yes	W Br Whitefish River	8.1 miles northwest of Trenary	1936		05/24/2011	5	7	6	N	No	No
Alger	US-41	34	Yes	Huber Creek	9.4 miles northwest of Trenary	1987		05/04/2011	8	8	7	N	No	No
Alger	M-94	35	No	Slapneck Creek	1.6 miles west of Forest Lake	1952		05/16/2011	5	6	7	N	No	No
Alger	M-94	36	No	Au Train River	West limits of Forest Lake	1919	1955	05/16/2011	7	7	6	N	No	No
Alger	M-94	39	No	WCL RR	5.2 miles southwest of Munising	1945		05/17/2011	6	7	6	N	No	No
Alger	M-67	40	No	Scotts Creek	West limits of Trenary	1914	1953	05/17/2011	5	5	6	N	No	No
Alger	M-67	41	No	Dexter Creek	3.7 miles northeast of Trenary	1929		09/12/2011	5	7	5	N	No	No
Alger	M-67	42	No	Black Creek	2.6 miles south of Chatham	1929		05/17/2011	6	6	6	N	No	No
Alger	M-28	44	Yes	Sand River	0.4 miles east of Marquette Co line	1939		05/09/2011	6	6	6	N	No	No
Alger	M-28	45	Yes	Laughing Whitefish River	3.2 miles east of Marquette Co line	1939	2005	05/09/2011	7	8	7	N	No	No
Alger	M-28	46	Yes	Rock River	5.1 miles northwest of Au Train	1932	1975	05/09/2011	8	6	6	N	No	No
Alger	M-28	47	Yes	Au Train River	East limits of Au Train	1932	1976	05/10/2011	6	6	6	N	No	No
Alger	M-28	49	Yes	Anna River	In Munising	1949		05/10/2011	4	7	6	N	Yes	No
Alger	M-28	50	Yes	Hickey Creek	0.3 miles east of Shingleton	1947		05/11/2011	5	6	6	N	No	No
Alger	M-28	51	Yes	Prairie Creek	2.9 miles east of Shingleton	1947		05/11/2011	5	6	6	N	No	No
Alger	M-28	52	Yes	Star Creek	3.4 miles east of Shingleton	1947		05/10/2011	5	7	7	N	No	No
Alger	M-77	53	No	W Br Sucker River	6.2 miles south of Grand Marais	1928		10/06/2011	7	5	6	N	No	No
Allegan	M-89	86	No	Kalamazoo River Overflow	6.0 miles east of Fennville	1952		07/20/2011	5	4	7	N	Yes	No
Allegan	M-89	87	No	Kalamazoo River	6.0 miles east of Fennville	1950		07/20/2011	6	5	6	N	No	No
Allegan	M-89	89	No	Kalamazoo River	In the City of Allegan	1943	1947	07/13/2011	6	5	7	N	No	Yes
Allegan	M-89	90	No	Schnable River	4.8 miles northwest of Otsego	1988		06/16/2011	6	7	7	N	No	No
Allegan	M-89	91	No	Kalamazoo River	1.4 miles west of Otsego	1930	1992	07/14/2011	6	7	6	N	No	No
Allegan	M-89 (Allegan Street)	92	No	Kalamazoo River Mill Race	In Plainwell	1928	1973	05/18/2011	4	4	5	N	Yes	No
Allegan	M-89	94	No	Kalamazoo River	In Plainwell	2003		06/13/2011	7	7	7	N	No	No
Allegan	US-31 BR (58th)	96	Yes	North Branch Creek	South limits of Holland	2011		05/09/2011	5	5	3	N	Yes	No
Allegan	60th Street	101	No	US-31	0.5 miles west of Holland	1964		05/09/2011	6	5	7	N	No	No
Allegan	US-31 BR (58th)	102	Yes	US-31 NB	In Holland	1964		05/09/2011	6	5	6	N	No	No
Allegan	US-31 SB	103	Yes	US-31 BR (58th Street)	In Holland	1964		05/10/2011	6	5	6	N	No	Yes
Allegan	I-196	105	Yes	Plummerville Creek	0.2 miles north of 120th Avenue	2010		04/19/2011	N	N	N	7	No	No
Allegan	I-196 BL (N Shore)	106	Yes	I-196 & US-31	0.5 miles north of Van Buren Co line	1963		05/02/2011	5	5	5	N	No	No

County	Route	Structure Number	NHS Status	Site	Location	Year Built	Year Recon-structed	Last Inspection Date	Deck Rating	Super-structure Rating	Sub-structure Rating	Culvert Rating	Structurally Deficient	Functionally Obsolete
Allegan	I-196 east & US-31 North	107	Yes	71st Street	3.0 miles north of Van Buren Co line	1963		05/02/2011	6	7	7	N	No	No
Allegan	I-196 W & US-31 South	108	Yes	71st Street	3.0 miles north of Van Buren Co line	1963		05/02/2011	6	7	7	N	No	Yes
Allegan	107th Ave	109	No	I-196 & US-31	4.0 miles north of Van Buren Co line	1963		05/02/2011	7	6	7	N	No	No
Allegan	109th Ave	110	No	I-196 & US-31	5.0 miles north of Van Buren Co line	1963		05/02/2011	6	5	6	N	No	Yes
Allegan	114th Ave	111	No	I-196 & US-31	7.5 miles north of Van Buren Co line	1964		05/02/2011	6	6	6	N	No	No
Allegan	Old US-31	112	No	I-196 & US-31	8.0 miles north of Van Buren Co line	1964	1991	05/03/2011	4	5	6	N	Yes	No
Allegan	118th Ave	113	No	I-196 & US-31	9.5 miles north of Van Buren Co line	1964		05/02/2011	7	7	7	N	No	Yes
Allegan	M-89	114	No	I-196 & US-31	12.0 miles north of Van Buren Co line	1964	2009	05/02/2011	6	7	7	N	No	Yes
Allegan	I-196 east & US-31 North	115	Yes	Kalamazoo River	In Saugatuck	1964		07/26/2011	6	5	5	N	No	No
Allegan	I-196 west & US-31 South	116	Yes	Kalamazoo River	In Saugatuck	1964		07/26/2011	6	5	6	N	No	No
Allegan	Old US-31	117	No	I-196 & US-31	1.5 miles south of Douglas	1964		05/02/2011	6	5	6	N	No	No
Allegan	130th Ave	118	No	I-196 & US-31	In Douglas	1964		05/02/2011	6	5	6	N	No	Yes
Allegan	I-196 & US-31 NB	119	Yes	Old Allegan Road	0.3 miles east of Saugatuck	1964		05/02/2011	6	6	5	N	No	No
Allegan	I-196 & US-31 SB	120	Yes	Old Allegan Road	0.3 miles east of Saugatuck	1964		05/02/2011	6	6	5	N	No	No
Allegan	Old US-31	121	No	I-196 & US-31	2.0 miles northeast of Saugatuck	1964		05/03/2011	6	5	5	N	No	No
Allegan	140th Ave	122	No	I-196 & US-31	3.7 miles northeast of Saugatuck	1964		05/03/2011	6	7	7	N	No	No
Allegan	I-196 EB	123	Yes	CSX RR	1.0 mile west of M-40	1972		05/09/2011	6	7	7	N	No	No
Allegan	I-196 WB	124	Yes	CSX RR	1.0 mile west of M-40	1972		05/09/2011	6	7	7	N	No	No
Allegan	I-196 EB	125	Yes	CSX RR	1.3 miles southwest of Ottawa Co line	1972		05/04/2011	6	6	6	N	No	No
Allegan	I-196 WB	126	Yes	CSX RR	1.3 miles southwest of Ottawa Co line	1972		05/04/2011	7	7	7	N	No	Yes
Allegan	I-196 WB	127	Yes	US-31 NB	6.6 miles southwest of Ottawa Co line	1972		05/10/2011	6	6	6	N	No	No
Allegan	60th Street	128	No	I-196	6.0 miles southwest of Ottawa Co line	1972		05/10/2011	7	6	7	N	No	No
Allegan	58th Street	129	No	I-196	4.9 miles southwest of Ottawa Co line	1972		05/09/2011	5	6	4	N	Yes	No
Allegan	56th Street	130	No	I-196	3.9 miles southwest of Ottawa Co line	1972		05/09/2011	6	6	7	N	No	No
Allegan	M-40	131	Yes	I-196	1.4 miles southwest of Ottawa Co line	1972		05/09/2011	6	7	6	N	No	No
Allegan	146th Ave	132	No	I-196	1.2 miles south of Ottawa Co line	1972		05/04/2011	7	6	7	N	No	No
Allegan	I-196 EB	133	Yes	Ottogan Street	At Ottawa Co Line	1972		05/04/2011	7	6	7	N	No	No
Allegan	I-196 WB	134	Yes	Ottogan Street	At Ottawa Co Line	1972		05/04/2011	7	5	7	N	No	No
Allegan	M-222	135	No	Kalamazoo River	In Allegan	1955	2009	07/14/2011	6	5	6	N	No	No
Allegan	M-40 M-89	137	No	Kalamazoo River	2.3 miles northwest of Allegan	1938	1995	07/14/2011	7	7	5	N	No	No
Allegan	M-40	138	No	Rabbit River	In Hamilton	1935	1984	05/04/2011	7	5	7	N	No	No
Allegan	M-40	139	No	S Br Macatawa River	4.0 miles southeast of Ottawa Co line	2000		05/04/2011	7	8	7	N	No	No

County	Route	Structure Number	NHS Status	Site	Location	Year Built	Year Recon-structed	Last Inspection Date	Deck Rating	Super-structure Rating	Sub-structure Rating	Culvert Rating	Structurally Deficient	Functionally Obsolete
Allegan	M-40	140	No	N Br Macatawa River	2.4 miles southeast of Ottawa Co line	1999		05/04/2011	8	8	8	N	No	No
Allegan	US-131 NB	142	Yes	Kalamazoo River	0.5 miles north of Plainwell	1996		07/13/2011	7	7	7	N	No	No
Allegan	US-131 SB	143	Yes	Kalamazoo River	0.5 miles north of Plainwell	1996		07/13/2011	7	7	7	N	No	No
Allegan	US-131 NB	144	Yes	Gun River	1.5 miles north of Plainwell	1960		06/14/2011	6	6	6	N	No	No
Allegan	US-131 SB	145	Yes	Gun River	1.5 miles north of Plainwell	1960		06/14/2011	6	7	7	N	No	No
Allegan	US-131 NB	146	Yes	Conrail	0.5 miles north of Plainwell	1960		07/07/2011	7	5	5	N	No	No
Allegan	US-131 SB	147	Yes	Conrail	0.5 miles north of Plainwell	1960	1996	07/07/2011	6	5	5	N	No	No
Allegan	102nd Ave	148	No	US-131	1.0 mile southwest of Plainwell	1962		06/02/2011	6	5	6	N	No	Yes
Allegan	M-89 EB	149	No	US-131	West limits of Plainwell	1960		06/14/2011	6	4	6	N	Yes	No
Allegan	M-89 WB	150	No	US-131	West limits of Plainwell	1960		06/14/2011	6	4	6	N	Yes	No
Allegan	106th Ave	151	No	US-131	1.0 mile northwest of Plainwell	1960	2011	06/14/2011	5	6	4	N	Yes	No
Allegan	110th Ave	152	No	US-131	3.0 miles north of Plainwell	1960		06/07/2011	6	5	7	N	No	No
Allegan	US-131 NB	153	Yes	Rabbit River	0.3 miles north of Wayland	1957		06/14/2011	5	6	6	N	No	No
Allegan	US-131 SB	154	Yes	Rabbit River	0.3 miles north of Wayland	1957		06/14/2011	6	6	7	N	No	No
Allegan	US-131 NB	155	Yes	Norfolk Southern	6.0 miles north of Wayland	1958	2001	06/01/2011	7	8	7	N	No	No
Allegan	US-131 SB	156	Yes	Norfolk Southern	6.0 miles north of Wayland	1958	2001	06/01/2011	7	8	7	N	No	No
Allegan	M-222	157	No	US-131	6.0 miles north of Plainwell	1959		06/07/2011	3	5	4	N	Yes	No
Allegan	US-131 NB	158	Yes	120th Ave	8.0 miles north of Plainwell	1959	2011	06/07/2011	5	6	5	N	No	No
Allegan	US-131 SB	159	Yes	120th Ave	8.0 miles north of Plainwell	1959	2011	06/07/2011	5	6	5	N	No	No
Allegan	124th Ave	160	No	US-131	10.0 miles north of Plainwell	1959		06/07/2011	5	5	5	N	No	Yes
Allegan	M-179 (129th Ave)	161	No	US-131	6.0 miles north of M-222	1959		06/01/2011	5	5	6	N	No	Yes
Allegan	135th Ave	162	No	US-131	West limits of Wayland	1999		06/01/2011	7	7	7	N	No	No
Allegan	140th Ave	163	No	US-131	2.0 miles north of Wayland	1957		06/01/2011	6	6	6	N	No	No
Allegan	142nd Ave	164	No	US-131	3.0 miles north of Wayland	2011		08/24/2011	8	7	9	N	No	No
Allegan	144th Ave	165	No	US-131	4.1 miles north of Wayland	1957		06/01/2011	7	5	6	N	No	No
Allegan	146th Ave	166	No	US-131	5.3 miles north of Wayland	1957		06/01/2011	7	5	7	N	No	No
Alpena	M-65	326	No	Thunder Bay River	5 miles south of Long Rapids	1953		05/04/2010	6	5	7	N	No	No
Alpena	M-65	327	No	N Br Thunder Bay River	North of Long Rapids	1961		08/18/2010	4	8	6	N	Yes	No
Alpena	M-32	328	Yes	S Br Thunder Bay River	4.7 miles east of Montmorency	1932	2009	08/19/2010	8	8	8	N	No	No
Alpena	M-32	329	Yes	Bean Creek	1.0 miles east of M-65	1934	1965	08/17/2010	6	6	6	N	No	No
Alpena	M-32	330	Yes	S Br Thunder Bay River	7.3 miles west of Alpena	1931	1988	08/17/2010	7	6	6	N	No	No
Alpena	US-23	331	No	S Br Devil River	4.3 miles north of Alcona Co line	1936		04/04/2011	7	7	7	N	No	No

County	Route	Structure Number	NHS Status	Site	Location	Year Built	Year Recon-structed	Last Inspection Date	Deck Rating	Super-structure Rating	Sub-structure Rating	Culvert Rating	Structurally Deficient	Functionally Obsolete
Alpena	US-23	332	Yes	N Br Devil River	4.5 miles north of Alcona Co line	1933		04/04/2011	6	7	7	N	No	No
Alpena	US-23	335	No	Thunder Bay River	In Alpena	1932	1998	04/04/2011	8	8	8	N	No	No
Alpena	US-23	336	No	Long Lake Creek	4.4 miles south of Presque Isle	1939		08/18/2010	7	6	7	N	No	No
Antrim	US-31	359	Yes	Elk River	In Elk Rapids	1953		05/09/2011	6	7	7	N	No	No
Antrim	M-88	360	No	Intermediate River	In Bellaire	1931	2000	08/01/2011	7	5	6	N	No	Yes
Arenac	M-61	376	No	M BR Pine River	2.0 miles west of Standish	1952		05/26/2010	5	5	7	N	No	No
Arenac	M-61	377	No	M BR Pine River	1.7 miles west of Standish	1952		05/26/2010	5	5	6	N	No	No
Arenac	M-33 Connector	379	Yes	D&M RR & Old M-76	1.0 mile north of Alger	1968		03/15/2011	6	6	7	N	No	No
Arenac	US-23	380	Yes	N Br Pine River	1.0 mile west of M-13	1968		05/19/2010	N	N	N	6	No	No
Arenac	Melita Road	381	No	US-23	0.3 miles east of Jct I-75	1968		05/16/2011	7	4	7	N	Yes	No
Arenac	US-23 EB Connector	382	Yes	M-13	2.0 miles southwest of Standish	1968		07/22/2011	6	5	4	N	Yes	No
Arenac	M-13	383	No	Saganing Creek	4.0 miles south of Standish	1937	1998	06/23/2010	7	7	7	N	No	No
Arenac	M-13	384	No	S Br Pine River	3.0 miles south of Standish	1935	1998	06/22/2010	7	6	6	N	No	No
Arenac	US-23	388	Yes	N Br Pine River	1.8 miles northeast of Standish	2001		05/12/2010	N	N	N	8	No	No
Arenac	US-23	389	Yes	Saverine Creek	3.0 miles southwest of Omer	2000		05/12/2010	8	8	8	N	No	No
Arenac	US-23	390	Yes	Rifle River	In Omer	1972		05/19/2010	4	6	7	N	Yes	No
Arenac	US-23	391	Yes	Middle Br Pine River	In Standish	1994		05/19/2010	6	8	8	N	No	No
Arenac	US-23	397	Yes	Big Creek	2.3 miles east of M-65	1931		12/21/2009	5	6	6	N	No	No
Arenac	US-23	398	Yes	Au Gres River	In Au Gres	1930		05/11/2010	5	5	6	N	No	Yes
Arenac	US-23	399	Yes	Drain	2.4 miles south of Iosco Co Line	1999		06/02/2010	N	N	N	8	No	No
Arenac	US-23	400	Yes	Whitney Drain	1.0 mile south of Iosco Co Line	1972		05/11/2010	6	7	6	N	No	No
Arenac	M-65	403	No	Big Creek	2.0 miles south of Twining	1936		05/18/2010	7	7	5	N	No	No
Arenac	I-75 SB	407	Yes	S Br Pine River	5.5 miles southwest of Standish	1968		06/30/2010	N	N	N	6	No	No
Arenac	I-75 NB	408	Yes	S Br Pine River	5.5 miles southwest of Standish	1968		06/30/2010	N	N	N	6	No	No
Arenac	I-75	409	Yes	Lincoln Drain	0.5 miles north of Worth Road	1968		04/05/2010	N	N	N	6	No	Yes
Arenac	I-75 SB & Ramp	414	Yes	Mid Branch Pine River	0.2 miles north of M-61	1968		05/27/2010	N	N	N	7	No	No
Arenac	I-75 NB & Ramp	415	Yes	Mid Branch Pine River	0.2 miles north of M-61	1968		05/25/2010	N	N	N	7	No	No
Arenac	I-75 SB	416	Yes	N Br Pine River	0.1 miles south of miles Pt 193	1968		06/29/2010	N	N	N	5	No	No
Arenac	I-75 NB	417	Yes	N Br Pine River	0.1 miles south of miles Pt 193	1968		06/29/2010	N	N	N	5	No	No
Arenac	Worth Road	420	No	I-75	6.5 miles southwest of Standish	1968		06/07/2010	6	7	7	N	No	No
Arenac	US-23	421	Yes	I-75	5.0 miles southwest of Standish	1968		06/08/2010	6	6	6	N	No	No
Arenac	I-75 SB	422	Yes	M-61	4.0 miles west of Standish	1968		05/26/2010	7	6	7	N	No	No

County	Route	Structure Number	NHS Status	Site	Location	Year Built	Year Recon-structed	Last Inspection Date	Deck Rating	Super-structure Rating	Sub-structure Rating	Culvert Rating	Structurally Deficient	Functionally Obsolete
Arenac	I-75 NB	423	Yes	M-61	4.0 miles west of Standish	1968		05/25/2010	7	6	7	N	No	No
Arenac	Lincoln Road	424	No	I-75 SB	2.4 miles south of Sterling	1968		05/12/2010	6	5	5	N	No	Yes
Arenac	Lincoln Road	425	No	I-75 NB	2.4 miles south of Sterling	1968		05/12/2010	6	5	6	N	No	Yes
Arenac	Sterling Road	426	No	I-75	2.0 miles west of Sterling	1968		05/06/2010	4	5	5	N	Yes	No
Arenac	M-33	427	No	I-75	1.0 mile north of Alger	1968		03/15/2011	6	6	7	N	No	Yes
Arenac	US-23 Ramp F I-75	428	Yes	I-75	5.0 miles southwest of Standish	1968		06/17/2011	4	7	4	N	Yes	No
Baraga	US-141	480	Yes	Tracy Creek	1.5 miles north of Iron Co line	1960		07/11/2011	7	7	7	N	No	No
Baraga	US-41	481	Yes	Hickey Creek	6.5 miles west of Nestoria	1947		07/11/2011	8	8	7	N	No	No
Baraga	US-41	482	Yes	Sturgeon River	1.4 miles south of Alberta	1947	1998	07/13/2011	7	6	6	N	No	No
Baraga	US-41	483	Yes	Taylor Creek	4.0 miles south of Lanse	1951		07/13/2011	7	7	7	N	No	No
Baraga	US-41	484	Yes	Falls River	In Lanse	1960	1998	07/13/2011	7	8	6	N	No	No
Baraga	US-41	485	Yes	Bayou & Blk Water Creek	2.1 miles southeast of Baraga	1933		07/18/2011	N	N	N	5	No	No
Baraga	US-41	488	Yes	Little Carp River	2.0 miles north of Assinins	1937		07/18/2011	7	7	6	N	No	No
Baraga	M-28	490	Yes	Perch River	3.3 miles west of Watton	2005		07/12/2011	N	N	N	8	No	No
Baraga	US-141 M 28	492	Yes	Rock River	3.0 miles northeast of Covington	1955		07/11/2011	6	6	7	N	No	No
Baraga	US-41	494	Yes	Pelkie Creek	5.5 miles west of Nestoria	1947		07/07/2011	6	7	6	N	No	No
Baraga	US-41	495	Yes	Tioga River Buried	3.5 miles west of Nestoria	1947		07/07/2011	7	7	6	N	No	No
Baraga	US-41	496	Yes	Lake Ruth	4.8 miles west of Marquette Co line	1939		07/06/2011	6	6	6	N	No	No
Baraga	US-41	499	Yes	WCL RR	8.1 miles west of Marquette Co line	1940		07/07/2011	6	5	5	N	No	No
Baraga	M-38	500	No	Sturgeon River	6.6 miles west of Baraga	1956		07/13/2011	6	6	6	N	No	No
Barry	M-43	528	No	Thornapple River	In Hastings	1963		05/16/2011	4	5	6	N	Yes	No
Barry	M-43	529	No	Coldwater River	6.2 miles west of Woodland	1956		05/16/2011	5	5	5	N	No	No
Barry	M-43	530	No	Little Thornapple River	3.8 miles west of Woodland	1957		05/16/2011	6	6	7	N	No	No
Barry	M-37	533	No	Duncan Creek	1.0 miles north of milesddleville	1957		04/11/2011	6	6	6	N	No	No
Barry	M-79	537	No	Cedar Creek	4.4 miles southeast of Hastings	1964		05/16/2011	6	8	7	N	No	No
Barry	M-79	538	No	High Bank Creek	5.0 miles west of Nashville	1939		04/04/2011	N	N	N	5	No	No
Barry	M-66	541	No	Wanondaga Creek	3.0 miles south of Assyria	1933	1971	05/04/2011	5	7	6	N	No	No
Barry	M-66	543	No	Quaker Brook	1.9 miles south of Nashville	1940		05/04/2011	6	7	6	N	No	No
Barry	M-66	544	No	Quaker Brook	In Village of Nashville	1975		05/04/2011	6	6	6	N	No	No
Barry	M-66	545	No	Thornapple River	In Nashville	1999		05/16/2011	8	8	7	N	No	No
Barry	M-66	546	No	Hager Creek	6.7 miles north of Nashville	1955		05/16/2011	7	7	7	N	No	No
Barry	M-66	547	No	Mud Creek	3.7 miles southwest of Woodbury	2010		05/16/2011	N	N	N	7	No	No

County	Route	Structure Number	NHS Status	Site	Location	Year Built	Year Recon-structed	Last Inspection Date	Deck Rating	Super-structure Rating	Sub-structure Rating	Culvert Rating	Structurally Deficient	Functionally Obsolete
Barry	M-79	13290	No	Tributary - Quaker Brook	1.0 mile west of Eaton Co Line	2006		04/04/2011	N	N	N	7	No	No
Barry	M-66	13356	No	Quaker Brook	2.5 miles south of Nashville	2006		04/04/2011	N	N	N	7	No	No
Bay	M-84	579	No	Squaconning Creek	5.7 miles southwest of Bay City	2009		03/24/2011	9	8	9	N	No	No
Bay	M-247	581	No	Kawkawlin River	4.4 miles northwest of Bay City	1935	1999	07/14/2011	7	8	7	N	No	No
Bay	M-138	582	No	Quanicassee River	2.7 miles east of Munger	1968	2008	04/28/2011	6	7	7	N	No	No
Bay	M-138	583	No	Constant Durussell Drain	3.5 miles east of Munger	1969		07/18/2011	6	5	7	N	No	No
Bay	M-13	585	No	Cheboyganing Creek	5.2 miles south of Bay City	2010		05/24/2011	9	9	9	N	No	No
Bay	M-13 & M-84	586	Yes	E Channel Saginaw River	In Bay City (Lafayette Ave)	1938	2005	10/06/2010	7	6	7	N	No	No
Bay	M-13 & M-84	587	Yes	W Channel Saginaw River	In Bay City (Lafayette Ave)	1938	2005	03/23/2011	6	6	7	N	No	No
Bay	M-13	588	No	Kawkawlin River	In Kawkawlin	1931	2009	11/09/2010	5	8	7	N	No	No
Bay	M-13	589	No	Ryan Drain	6.4 miles south of Pinconning	1937	1951	01/10/2011	N	N	N	5	No	No
Bay	M-13	590	No	Tebo Drain	3.8 miles south of Pinconning	1937	1951	08/02/2011	6	6	5	N	No	No
Bay	M-13	591	No	Johnsons Creek	1.8 miles south of Pinconning	1938	1951	07/22/2011	4	4	5	N	Yes	No
Bay	M-13	592	No	Pinconning River	In Pinconning	2009		04/20/2010	9	9	9	N	No	No
Bay	M-13	593	No	White Feather Creek	3.0 miles north of Pinconning	1938	1952	07/22/2011	6	5	6	N	No	No
Bay	I-75 NB	597	Yes	Squaconning Creek	2.4 miles north of Saginaw Co line	1960	2009	09/26/2011	9	7	8	N	No	No
Bay	I-75 SB	598	Yes	Squaconning Creek	2.4miles north of Saginaw Co line	1960	2009	09/26/2011	9	3	8	N	Yes	No
Bay	Amelith Road	600	No	I-75	1.0 mile north of Saginaw Co line	1960	2006	09/20/2010	7	7	7	N	No	Yes
Bay	M-84	601	No	I-75 NB	2.6 miles north of Saginaw Co line	2009		10/06/2010	3	5	6	N	Yes	No
Bay	M-84	602	No	I-75 SB	2.6 miles north of Saginaw Co line	2009		04/08/2010	3	5	7	N	Yes	No
Bay	Hotchkiss Road	603	No	I-75	3.0 milesnorthof Saginaw Co line	1960		02/10/2011	7	7	7	N	No	Yes
Bay	Salzburg Road	604	No	I-75	4.0 miles north of Saginaw Co line	1960		03/02/2011	7	6	7	N	No	Yes
Bay	US-10 EB	605	Yes	I-75	1.5 miles west of Bay City	1958		06/06/2011	4	5	7	N	Yes	No
Bay	US-10 WB	606	Yes	I-75	1.5 miles west of Bay City	1958		06/06/2011	4	5	7	N	Yes	No
Bay	I-75 SB	607	Yes	Kawkawlin River	1.5 miles south of Kawkawlin	1968		09/27/2011	6	6	6	N	No	No
Bay	I-75 SB	608	Yes	N Br Kawkawlin River	5.0 miles north of Kawkawlin	1968		08/15/2011	6	8	5	N	No	No
Bay	I-75 SB	609	Yes	Pinconning River	4.0 miles southwest of Pinconning	2011		08/11/2011	8	7	6	N	No	No
Bay	I-75 SB	610	Yes	Saganing River	3.5 miles northwest of Pinconning	1968	2011	08/01/2011	4	5	4	N	Yes	No
Bay	I-75 SB	611	Yes	Tebo Drain	7.0 miles southwest of Pinconning	1968		08/10/2011	8	7	7	N	No	No
Bay	I-75 NB	612	Yes	Kawkawlin River	1.5 miles south of Kawkawlin	1968		09/27/2011	6	6	6	N	No	No
Bay	I-75 NB	613	Yes	N Br Kawkawlin River	5.0 miles northwest of Kawkawlin	1968		06/01/2010	5	9	6	N	No	No
Bay	I-75 NB	614	Yes	Tebo Drain	7.0 miles south of Pinconning	1968	2011	08/10/2011	9	9	6	N	No	No

County	Route	Structure Number	NHS Status	Site	Location	Year Built	Year Recon-structed	Last Inspection Date	Deck Rating	Super-structure Rating	Sub-structure Rating	Culvert Rating	Structurally Deficient	Functionally Obsolete
Bay	I-75 NB	615	Yes	Pinconning River	4.0 miles southwest of Pinconning	2011		08/10/2011	9	9	9	N	No	No
Bay	I-75 NB	616	Yes	Saganing River	3.5 miles northwest of Pinconning	1968	2011	08/01/2011	5	5	5	N	No	No
Bay	I-75 NB	624	Yes	GTW RR	1.5 miles west of Bay City	1960	2001	09/26/2011	6	6	7	N	No	No
Bay	I-75 SB	625	Yes	GTW RR	1.5 miles west of Bay City	1960	2001	09/27/2011	7	6	7	N	No	No
Bay	I-75 NB	626	Yes	Midland Road	3.6 miles south of Kawkawlin	2001		12/13/2010	8	8	8	N	No	No
Bay	I-75 SB	627	Yes	Midland Road	3.6 miles south of Kawkawlin	2001		12/13/2010	8	8	8	N	No	No
Bay	North Union Road	628	No	I-75	3.0 miles south of Kawkawlin	1961	2001	12/14/2010	6	7	8	N	No	Yes
Bay	I-75 SB	629	Yes	M-13 Conn	2.5 miles south of Kawkawlin	1968		08/16/2011	6	6	7	N	No	No
Bay	Wilder Road	630	Yes	I-75	2.0 miles south of Kawkawlin	1968		09/27/2011	5	6	7	N	No	No
Bay	I-75 SB	631	Yes	Wheeler Road	1.7 miles south of Kawkawlin	1968		08/15/2011	6	6	6	N	No	No
Bay	Chip Road	632	No	I-75	6.0 miles northwest of Bay City	1967		09/21/2011	5	5	7	N	No	No
Bay	Mackinaw Road	633	No	I-75	6.5 miles northwest of Bay City	1967		09/21/2011	5	5	7	N	No	No
Bay	I-75 SB	634	Yes	Beaver Road	3.0 miles west of Kawkawlin	1967		09/19/2011	6	5	4	N	Yes	No
Bay	Parish Road	635	No	I-75	5.0 miles north of Kawkawlin	1968		08/19/2010	5	6	6	N	No	No
Bay	Linwood Road	636	No	I-75	7.0 miles north of Kawkawlin	1968	2010	09/23/2010	7	9	7	N	No	No
Bay	Prevo Road	637	No	I-75	6.0 miles south of Pinconning	1968		08/19/2010	5	5	7	N	No	No
Bay	Coggins Road	638	No	I-75	3.0 miles southwest of Pinconning	1968	2011	08/18/2010	4	6	4	N	Yes	No
Bay	Pinconning Road	639	No	I-75	2.7 miles west of Pinconning	1968	2011	07/14/2010	5	6	6	N	No	No
Bay	Cody Estey Road	640	No	I-75	3.0 miles west of Pinconning	1968	2010	09/28/2010	8	9	7	N	No	No
Bay	I-75 SB	641	Yes	White Feather Road	3.0 miles north of Pinconning	1968	2011	08/01/2011	6	5	5	N	No	No
Bay	I-75 NB	642	Yes	Wheeler Road	1.7 miles south of Kawkawlin	1968		08/15/2011	6	5	7	N	No	No
Bay	I-75 NB	643	Yes	White Feather Road	3.0 miles north of Pinconning	1968	2011	08/02/2011	6	6	6	N	No	No
Bay	I-75 NB	644	Yes	Beaver Road	3.0 miles west of Kawkawlin	1967	1998	09/19/2011	6	5	7	N	No	No
Bay	I-75 NB	645	Yes	M-13 Connector SB	2.5 miles south of Kawkawlin	1967		08/16/2011	6	7	7	N	No	No
Bay	M-25	646	Yes	Saginaw River & Mechelen Drive	In Bay City	1958	2005	10/05/2010	6	6	6	N	No	No
Bay	M-25	649	Yes	CM RR	In Bay City	1957	1993	08/15/2011	6	7	7	N	No	No
Bay	Hotchkiss Road	650	No	M-47	2.0 miles south of US10	1966	2005	12/14/2010	6	6	6	N	No	No
Bay	Salzburg Road	651	No	M-47	1.0 mile south of US10	1966		03/10/2011	5	5	7	N	No	Yes
Bay	US-10	652	Yes	Culver Drain	2.0 miles east of Auburn	1956		08/15/2011	5	6	7	N	No	No
Bay	US-10 SB	656	Yes	GTW RR	0.3 miles east of Midland Co line	1961		10/06/2011	6	5	5	N	No	No
Bay	US-10 NB	657	Yes	GTW RR	0.3 miles east of Midland Co line	1961	1997	05/25/2010	4	6	6	N	Yes	No
Bay	US-10 NB	658	Yes	E Packard (Union Road)	0.3 miles east of Midland Co line	1960		04/19/2011	5	6	5	N	No	No

County	Route	Structure Number	NHS Status	Site	Location	Year Built	Year Recon-structed	Last Inspection Date	Deck Rating	Super-structure Rating	Sub-structure Rating	Culvert Rating	Structurally Deficient	Functionally Obsolete
Bay	Bay Road	659	No	US-10	0.4 miles east of Midland Co line	1999		08/15/2011	7	7	7	N	No	No
Bay	Flajole Road	660	No	US-10	1.0 mile east of Midland Co line	1958		05/16/2011	7	6	7	N	No	Yes
Bay	M-47 NB	661	Yes	US-10	11.5 miles west of Bay City	1960		08/05/2010	4	5	4	N	Yes	No
Bay	M-47 SB	662	Yes	US-10	11.5 miles west of Bay City	1960		08/05/2010	4	5	4	N	Yes	No
Bay	Carter Road	663	No	US-10	1.0 miles west of Fisherville	1958		07/15/2010	6	5	7	N	No	No
Bay	Eleven Mile Road	664	No	US-10	2.0 miles west of Auburn	1958		07/15/2010	6	6	6	N	No	No
Bay	Garfield Road	665	No	US-10	1.0 mile west of Auburn	1958		08/15/2011	6	5	5	N	No	Yes
Bay	Nine Mile Road	666	No	US-10	S limits of Auburn	1958		08/15/2011	4	5	5	N	Yes	No
Bay	Seven Mile Road	667	No	US-10	6.0 miles west of Bay City	1958		06/06/2011	6	6	6	N	No	No
Bay	Mackinaw Road	668	No	US-10	4.0 miles west of Bay City	1958		09/12/2011	4	5	4	N	Yes	No
Bay	Three Mile Road	669	No	US-10	2.0 miles west of Bay City	1958		09/16/2010	5	5	6	N	No	Yes
Bay	Wilder Road	670	Yes	M-13/I-75 Conn	1.9 miles south of Kawkawlin	1961		09/27/2011	5	6	5	N	No	Yes
Bay	Wheeler Road	671	No	M-13/I-75 Conn	1.0 mile south of Kawkawlin	1961		09/27/2011	6	5	6	N	No	Yes
Benzie	M-22	752	No	Betsie River	Ne limits of Elberta	1924	1995	07/14/2010	7	8	7	N	No	No
Benzie	M-22	754	No	Platte River	7.5 miles southwest of Leelanau Co line	1957		07/14/2010	4	5	6	N	Yes	No
Benzie	US-31	755	Yes	Betsie River	1.2 miles south of Benzonia	1984		07/26/2010	8	8	7	N	No	No
Benzie	US-31	756	Yes	Platte River	0.8 miles west of Honor	1927	1999	07/28/2010	8	8	6	N	Yes	No
Benzie	US-31	757	Yes	Platte River	3.9 miles east of Honor	1926	1999	07/28/2010	7	7	7	N	No	No
Benzie	US-31	760	Yes	Case Road & AA RR (Abn)	North limits of Benzonia	2000		10/11/2011	7	6	7	N	No	No
Benzie	M-115	762	No	Betsie River	5.0 miles southeast of Benzonia	1940	2003	07/29/2010	7	8	7	N	No	No
Berrien	I-94 BL (Red Arrow)	775	Yes	CSX RR	2.2 miles south of St Joseph	1975		08/23/2010	6	5	6	N	No	Yes
Berrien	I-94 BL (Main Street)	776	Yes	Ox Creek	0.1 miles west of Paw Paw Ave	1950		03/11/2010	N	N	N	6	No	No
Berrien	I-94 BL (Main Street)	777	Yes	Morrison Chnl, Indus Ave	0.2 miles west of Bicentennial	1976		08/09/2010	7	6	6	N	No	No
Berrien	I-94 BL	778	Yes	St Joseph River	0.3 miles west of Riverview	1976	2002	07/26/2011	7	7	7	N	No	No
Berrien	Wilson Road	779	No	I-94	2.8 miles southwest of US-12	1971	2010	05/03/2010	4	4	6	N	Yes	No
Berrien	Laporte Road	780	No	I-94	0.8 miles southeast of New Buffalo	1963		05/03/2010	6	5	6	N	No	No
Berrien	Maudlin Road	781	No	I-94	0.5 miles east of New Buffalo	1964	1986	05/03/2010	7	5	6	N	No	No
Berrien	I-94 EB	782	Yes	Galien River	2.5 miles northeast of New Buffalo	2008		07/14/2010	7	8	7	N	No	No
Berrien	I-94 WB	783	Yes	Galien River	2.5 miles northeast of New Buffalo	2008		07/14/2010	7	7	7	N	No	No
Berrien	I-94 EB	784	Yes	Hickory Creek	2.1 miles northeast of Stevensville	1960	1979	08/17/2010	4	4	6	N	Yes	No
Berrien	I-94 WB	785	Yes	Hickory Creek	2.1 miles northeast of Stevensville	1960	1979	08/17/2010	5	4	6	N	Yes	No
Berrien	I-94 EB	788	Yes	Amtrak	0.8 miles northeast of New Buffalo	1960	1998	07/21/2010	7	5	6	N	No	No

County	Route	Structure Number	NHS Status	Site	Location	Year Built	Year Recon-structed	Last Inspection Date	Deck Rating	Super-structure Rating	Sub-structure Rating	Culvert Rating	Structurally Deficient	Functionally Obsolete
Berrien	I-94 WB	789	Yes	Amtrak	0.8 miles northeast of New Buffalo	1960	1998	07/21/2010	7	6	6	N	No	No
Berrien	I-94 EB	790	Yes	CSX RR	1.0 mile north of Harbert	2003		08/11/2010	7	8	7	N	No	No
Berrien	I-94 WB	791	Yes	CSX RR	1.0 mile north of Harbert	2003		08/11/2010	7	9	7	N	No	No
Berrien	I-94 EB	792	Yes	CSX RR Spur (Abn)	0.2 miles north of Bridgeman	1961	1979	08/17/2010	5	7	7	N	No	No
Berrien	I-94 WB	793	Yes	CSX RR Spur (Abn)	0.2 miles north of Bridgeman	1961	1979	08/17/2010	6	7	7	N	No	No
Berrien	I-94 EB	794	Yes	CSX RR	1.0 mile north of Stevensville	1960	1978	08/18/2010	5	5	6	N	No	No
Berrien	I-94 WB	795	Yes	CSX RR	1.0 mile north of Stevensville	1960	1999	08/18/2010	6	5	6	N	No	No
Berrien	MI & IN ELEC Road	796	No	I-94	7.7 miles northeast of Bridgeman	1969		08/23/2010	7	7	6	N	No	No
Berrien	I-94 WB Ramp B	797	Yes	CSX RR	1.0 mile north of Stevensville	1978		08/11/2010	5	7	7	N	No	No
Berrien	I-94 EB	798	Yes	US-12	0.7 miles northeast of New Buffalo	1998		05/03/2010	6	7	7	N	No	No
Berrien	I-94 WB	799	Yes	US-12	0.7 miles northeast of New Buffalo	1998		05/03/2010	7	7	7	N	No	No
Berrien	Kruger Road	800	No	I-94	1.1 miles south of Union Pier	1962		05/04/2010	6	6	5	N	No	No
Berrien	Union Pier Road	801	No	I-94	0.9 miles east of Union Pier	1962		05/04/2010	6	6	6	N	No	No
Berrien	Lakeside Road	802	No	I-94	1.3 miles south of Lakeside	1962		05/04/2010	5	6	5	N	No	No
Berrien	Warren Woods Road	803	No	I-94	1.0 mile southeast of Lakeside	1962	2010	05/04/2010	4	5	6	N	Yes	No
Berrien	East Road	804	No	I-94	1.6 miles east of Lakeside	1961	2010	05/24/2010	4	6	6	N	Yes	No
Berrien	Three Oaks Road	805	No	I-94	1.5 miles southeast of Harbert	1960		09/07/2010	6	5	6	N	No	No
Berrien	Harbert Road	806	No	I-94	1.5 miles east of Harbert	1961		09/08/2010	5	6	6	N	No	Yes
Berrien	I-94 EB	807	Yes	Sawyer Road	2.0 miles northeast of Harbert	1961	2006	09/08/2010	7	5	7	N	No	Yes
Berrien	I-94 WB	808	Yes	Sawyer Road	2.0 miles northeast of Harbert	1961	2006	09/08/2010	7	5	6	N	No	Yes
Berrien	Browntown Road	809	No	I-94	2.0 miles south of Bridgeman	1961		09/07/2010	6	5	6	N	No	Yes
Berrien	I-94 EB	810	Yes	Old US-12 (Red Arrow Hwy)	South limits of Bridgeman	2004		09/07/2010	7	7	7	N	No	No
Berrien	I-94 WB	811	Yes	Old US-12 (Red Arrow Hwy)	South limits of Bridgeman	2004		09/07/2010	6	7	7	N	No	No
Berrien	I-94 EB	812	Yes	Lake Street	0.5 miles east of Red Arrow Hwy	1961	1998	05/24/2010	7	7	7	N	No	Yes
Berrien	I-94 WB	813	Yes	Lake Street	0.5 miles east of Red Arrow Hwy	1961	1998	05/24/2010	7	7	6	N	No	Yes
Berrien	Livingston Road	814	No	I-94	1.0 mile north of Bridgeman	1961		09/07/2010	6	6	7	N	No	No
Berrien	John Beers Road	815	No	I-94	West limits of Stevensville	1961		05/24/2010	5	5	5	N	No	Yes
Berrien	I-94 EB	816	Yes	Puetz Road	North limits of Stevensville	1961	1965	05/24/2010	5	5	5	N	No	No
Berrien	I-94 WB	817	Yes	Puetz Road	North limits of Stevensville	1961	1997	05/24/2010	6	5	6	N	No	No
Berrien	I-94 EB	818	Yes	I-94 BL (Lakeshore Drive)	1.2 miles north of Stevensville	1960	1978	05/24/2010	6	5	5	N	No	Yes
Berrien	I-94 WB	819	Yes	I-94 BL (Lakeshore Drive)	1.2 miles north of Stevensville	1960	1978	05/24/2010	6	6	5	N	No	Yes
Berrien	Glenlord Road	820	No	I-94	2.2 miles northeast of Stevensville	1960		06/15/2010	6	5	5	N	No	Yes

County	Route	Structure Number	NHS Status	Site	Location	Year Built	Year Recon-structed	Last Inspection Date	Deck Rating	Super-structure Rating	Sub-structure Rating	Culvert Rating	Structurally Deficient	Functionally Obsolete
Berrien	Cleveland Ave	821	No	I-94	2.6 miles northeast of Stevensville	1960		06/15/2010	5	6	6	N	No	Yes
Berrien	Washington Ave	822	No	I-94	2.3 miles south of St Joseph	1960		06/15/2010	6	6	6	N	No	Yes
Berrien	I-94 EB	823	Yes	Lincoln Ave	2.2 miles south of St Joseph	1960	1979	05/24/2010	6	6	6	N	No	Yes
Berrien	I-94 WB	824	Yes	Lincoln Ave	2.2 miles south of St Joseph	1960	1979	05/24/2010	6	6	6	N	No	Yes
Berrien	M-63	825	Yes	I-94	3.2 miles south of Benton Harbor	1960		09/08/2010	4	6	6	N	Yes	No
Berrien	I-94 EB	827	Yes	St Joseph River	3.0 miles south of Benton Harbor	1960	1965	08/10/2010	6	5	6	N	No	No
Berrien	I-94 WB	828	Yes	St Joseph River	3.0 miles south of Benton Harbor	1960	1965	08/10/2010	5	5	6	N	No	No
Berrien	I-94	829	Yes	Blue Creek	3.0 miles east of Benton Harbor	1960		06/22/2010	6	7	7	N	No	No
Berrien	I-94 EB	832	Yes	M-139	2.9 miles south of Benton Harbor	2002		10/07/2010	6	7	7	N	No	No
Berrien	I-94 WB	833	Yes	M-139	2.9 miles south of Benton Harbor	2002		10/06/2010	6	8	7	N	No	No
Berrien	Nickerson Ave	834	No	I-94	1.6 miles south of Benton Harbor	1960		06/02/2010	6	7	6	N	No	No
Berrien	I-94 EB	835	Yes	Pipestone Road	1.4 miles southeast of Benton Harbor	1960	1965	06/17/2010	6	6	5	N	No	Yes
Berrien	I-94 WB	836	Yes	Pipestone Road	1.4 miles southeast Benton Harbor	1960	1965	06/17/2010	5	5	5	N	No	Yes
Berrien	Napier Road	837	Yes	I-94	1.4 miles southeast Benton Harbor	2000		06/02/2010	7	7	7	N	No	Yes
Berrien	Empire Road	838	No	I-94	1.7 miles east of Benton Harbor	1960		06/21/2010	5	6	6	N	No	Yes
Berrien	Britain Road	839	No	I-94	2.0 miles east of Benton Harbor	2010		06/22/2010	3	6	6	N	Yes	No
Berrien	Highland Road	840	No	I-94	2.2 miles east of Benton Harbor	1960		06/22/2010	5	6	6	N	No	No
Berrien	I-94 BL EB (Main)	841	Yes	I-94	2.3 miles east of Benton Harbor	1960	2008	10/10/2011	4	5	6	N	Yes	No
Berrien	Territorial Road	842	No	I-94	2.7 miles northeast ofbenton Harbor	1960		06/21/2010	6	6	6	N	No	Yes
Berrien	Benton Center Road	843	No	I-94	3.0 miles east of Benton Harbor	1960	2010	06/22/2010	5	4	5	N	Yes	No
Berrien	Roslyn Road	845	No	I-94	3.3 miles southwest of Coloma	1960		06/08/2010	6	6	6	N	No	No
Berrien	Carmody Road	846	No	I-94	2.3 miles east of I-196	1960		06/08/2010	5	6	6	N	No	No
Berrien	Boyer Road	847	No	I-94	2.8 miles east of I-196	1960		06/03/2010	6	6	7	N	No	No
Berrien	Park Road	848	No	I-94	3.5 miles east of I-196	1960		06/03/2010	7	5	6	N	No	No
Berrien	Friday Road	849	No	I-94	4.4 miles east of I-196	1960		06/01/2010	6	5	7	N	No	No
Berrien	I-94 EB	850	Yes	Hennessy Road	5.6 miles east of I-196	1960		06/03/2010	6	7	7	N	No	No
Berrien	I-94 WB	851	Yes	Hennessy Road	5.6 miles east of I-196	1960		06/03/2010	6	7	7	N	No	No
Berrien	I-94 EB	852	Yes	M-140	6.6 miles east of I-196	1960	1998	06/01/2010	6	7	7	N	No	No
Berrien	I-94 WB	853	Yes	M-140	6.6 miles east of I-196	1960		06/01/2010	4	7	6	N	Yes	No
Berrien	I-94	854	Yes	Mill Creek	7.2 miles east of I-196	1959		04/06/2010	8	7	6	N	No	No
Berrien	County Line Road	855	No	I-94	8.6 miles east of I-196	1960		06/01/2010	5	5	6	N	No	No
Berrien	US-12	856	No	Galien River	3.0 miles east of New Buffalo	1953		07/20/2010	6	5	6	N	No	No

County	Route	Structure Number	NHS Status	Site	Location	Year Built	Year Recon-structed	Last Inspection Date	Deck Rating	Super-structure Rating	Sub-structure Rating	Culvert Rating	Structurally Deficient	Functionally Obsolete
Berrien	US-12 BR (Main)	857	No	St Joseph River	At US-12 BR & US-31 BR Jct	1919		07/19/2011	N	4	4	N	Yes	No
Berrien	US-31	868	Yes	Yellow Creek	0.9 miles north of Scottdale	1899		08/17/2010	N	5	5	N	No	No
Berrien	M-139	869	Yes	St Joseph River	2.5 miles south of Benton Harbor	1982		08/04/2010	6	5	7	N	No	No
Berrien	M-139	871	Yes	Conrail (Abn) & Ox Creek	Southeast limits of Benton Harbor	1936	1990	06/17/2010	6	7	6	N	No	No
Berrien	US-31 BR & M-51	872	Yes	Brandywine Creek	0.2 miles north of US-12	2005		03/02/2010	N	N	N	8	No	No
Berrien	US-31 BR	873	Yes	Dowagiac River	1.1 miles north of US-12 Br	2011		09/13/2011	4	3	6	N	Yes	No
Berrien	US-31 BR	874	Yes	St Joseph River	In Berrien Springs	1994		08/03/2010	7	7	7	N	No	No
Berrien	M-63	875	Yes	Yellow Creek	0.3 miles northwest of Scottdale	1949		08/17/2010	7	6	6	N	No	No
Berrien	M-63	876	Yes	Hickory Creek	0.5 miles south of St Joseph	1969	2002	06/09/2010	7	8	5	N	No	No
Berrien	M-63	880	Yes	St Joseph River	In St Joseph	1949	2007	07/26/2011	6	6	7	N	No	Yes
Berrien	M-63	881	Yes	CSX RR & Whitwam Drive	In St Joseph	2000		06/09/2010	7	8	7	N	No	Yes
Berrien	M-63	885	Yes	Higman Park Road	1.0 mile north of Benton Harbor	1954	2008	06/09/2010	7	5	7	N	No	No
Berrien	Bertrand Road	886	No	US-31	0.8 miles north of Indiana State	1977		05/10/2010	6	7	6	N	No	No
Berrien	US-31 SB	887	Yes	US-12	2.0 miles southwest of Niles	1978		05/10/2010	6	6	7	N	No	No
Berrien	US-31 NB	888	Yes	US-12	2.0 miles southwest of Niles	1978		05/10/2010	6	6	7	N	No	No
Berrien	US-31 SB	889	Yes	St Joseph River	2.0 miles west of Niles	1984		05/05/2010	6	7	7	N	No	No
Berrien	US-31 NB	890	Yes	St Joseph River	2.0 miles west of Niles	1984		05/05/2010	7	7	7	N	No	No
Berrien	US-31 NB	891	Yes	St Joseph River	5.5 miles southwest of Berrien Springs	1990		07/19/2010	6	6	7	N	No	No
Berrien	US-31 SB	892	Yes	St Joseph River	5.5 miles southwest of Berrien Springs	1990		07/19/2010	6	6	7	N	No	No
Berrien	US-31	893	Yes	Lemon Creek	1.5 miles north of Snow Road	1990		04/14/2010	N	N	N	7	No	No
Berrien	US-31 SB Ramp	894	Yes	Amtrak RR	3.5 miles southwest of Niles	1979		05/12/2010	6	5	7	N	No	No
Berrien	US-31 SB	895	Yes	Amtrak RR	3.5 miles southwest of Niles	1979		05/12/2010	7	7	6	N	No	No
Berrien	US-31 NB	896	Yes	Amtrak RR	3.5 miles southwest of Niles	1979		05/12/2010	6	6	7	N	No	No
Berrien	US-31 NB Ramp	897	Yes	Amtrak RR	3.5 miles southwest of Niles	1979		05/12/2010	6	5	7	N	No	No
Berrien	Buchanan Road	898	Yes	US-31	2.0 miles west of Niles	1973		05/12/2010	6	7	7	N	No	No
Berrien	US-31 BR (Walton)	899	No	US-31	3.5 miles north of US-12	1995		05/17/2010	7	7	7	N	No	No
Berrien	Lake Chapin Road	903	No	US-31	5.3 miles southwest of Berrien Springs	1995		05/17/2010	7	7	7	N	No	No
Berrien	Snow Road	904	Yes	US-31	4.6 miles southwest of Berrien Springs	1995		05/17/2010	7	7	7	N	No	No
Berrien	Shawnee Road	906	No	US-31	1.5 miles west of Berrien Springs	1990		05/17/2010	5	7	7	N	No	No
Berrien	M-140	907	No	Pipestone Creek	8.9 miles south of Watervliet	1953		06/09/2010	5	6	7	N	No	No
Berrien	M-140	910	No	Paw Paw River	In Watervliet	1996		06/01/2010	7	7	7	N	No	Yes
Berrien	M-140	911	No	Paw Paw Lake Outlet	1.7 miles north of Watervliet	1958		06/01/2010	5	6	7	N	No	No

County	Route	Structure Number	NHS Status	Site	Location	Year Built	Year Recon-structed	Last Inspection Date	Deck Rating	Super-structure Rating	Sub-structure Rating	Culvert Rating	Structurally Deficient	Functionally Obsolete
Berrien	I-94 BL (Jean Klock)	912	Yes	Paw Paw River	0.2 miles east of M-63	1955		08/10/2010	6	5	6	N	No	No
Berrien	Euclid Ave	913	No	I-94 BL (Main Street)	1.5 miles east of Benton Harbor	1968		06/14/2010	7	5	7	N	No	Yes
Berrien	M-51	914	No	Mckinzie Creek	At Cass Co line	2009		05/18/2010	7	9	9	N	No	No
Berrien	US-12	916	No	St Joseph River	0.8 miles south of Niles	1954	1997	06/02/2010	7	5	6	N	No	No
Berrien	US-12 EB	917	No	M-51	0.8 miles south of Niles	1955		05/10/2010	5	6	6	N	No	Yes
Berrien	US-12 WB	918	No	M-51	0.8 miles south of Niles	1955		05/10/2010	5	6	7	N	No	Yes
Berrien	I-196 NB	919	Yes	Paw Paw River	5.0 miles northeast Benton Harbor	1963		08/24/2010	7	5	7	N	No	No
Berrien	I-196 SB	920	Yes	Paw Paw River	5.0 miles northeast Benton Harbor	1963		08/24/2010	6	5	6	N	No	No
Berrien	I-196 NB	921	Yes	CSX RR	In Riverside	1963	2011	09/13/2011	6	5	6	N	No	No
Berrien	I-196 SB	922	Yes	CSX RR	In Riverside	1963	2011	09/13/2011	5	5	6	N	No	No
Berrien	I-196 NB	923	Yes	I-94	4.0 miles northeast Benton Harbor	2005		06/08/2010	6	8	7	N	No	No
Berrien	I-196 SB	924	Yes	I-94	4.0 miles northeast Benton Harbor	2005		06/08/2010	6	8	7	N	No	No
Berrien	Red Arrow Hwy	925	No	I-196	1.0 mile north of I-94	1963		06/08/2010	6	5	7	N	No	No
Berrien	Schmuhl Road	926	No	I-196	1.5 miles north of I-94	1962		06/08/2010	7	7	7	N	No	No
Berrien	I-196 NB	927	Yes	Coloma Road	In Riverside	1963	2011	09/07/2011	6	5	7	N	No	No
Berrien	I-196 SB	928	Yes	Coloma Road	In Riverside	1963	2011	09/07/2011	6	5	7	N	No	No
Berrien	Riverside Road	929	No	I-196	0.5 miles north of Riverside	1963		06/08/2010	7	5	7	N	No	No
Berrien	Central Ave	930	No	I-196	2.5 miles north of Riverside	1962		06/15/2010	6	6	7	N	No	No
Berrien	M-63	931	Yes	I-196	3.0 miles north of Riverside	1962		06/14/2010	5	3	6	N	Yes	No
Berrien	Rangeline Road	12697	No	US-31	7.9 miles north of US-12	1997		05/17/2010	7	7	7	N	No	No
Berrien	Old US-31	12698	No	US-31	2.0 miles northwest Berrien Springs	1997		05/18/2010	6	8	7	N	No	No
Berrien	US-31 NB	12750	Yes	Matthew Road	5.6 miles north of US-12	1998		05/17/2010	6	7	7	N	No	No
Berrien	US-31 SB	12751	Yes	Matthew Road	5.6 miles north of US-12	1998		05/17/2010	6	9	7	N	No	No
Berrien	US-31 NB	12752	Yes	St Joseph River	1.5 miles north of Old US-31	1998		08/03/2010	7	7	7	N	No	No
Berrien	US-31 SB	12753	Yes	St Joseph River	1.5 miles north of Old US-31	1999		08/03/2010	7	7	7	N	No	No
Berrien	Tabor Road	12826	No	US-31	2.6 miles north of Old US-31	1999		05/19/2010	7	7	7	N	No	No
Berrien	Oxbow Road	12827	No	US-31	4.2 miles north of Old US-31	1999		05/19/2010	7	7	6	N	No	No
Berrien	Pipestone Road	12894	No	Pipestone Creek	0.7 miles east of US-31 (Reloc)	2000		05/19/2010	7	7	7	N	No	No
Berrien	US-31 SB	12895	Yes	Pipestone Creek	7.2 miles north of Old US-31	2000		08/04/2010	7	7	7	N	No	No
Berrien	US-31 NB	12896	Yes	Pipestone Creek	7.2 miles north of Old US-31	2002		08/04/2010	7	7	7	N	No	No
Berrien	Pipestone Road	12897	No	US-31	6.4 miles north of Old US-31	2001		10/11/2010	7	8	7	N	No	No
Berrien	Meadow Brook Road	12898	No	US-31	8.3 miles north of Old US-31	2001		10/11/2010	7	8	8	N	No	No

County	Route	Structure Number	NHS Status	Site	Location	Year Built	Year Recon-structed	Last Inspection Date	Deck Rating	Super-structure Rating	Sub-structure Rating	Culvert Rating	Structurally Deficient	Functionally Obsolete
Berrien	Napier Ave	12899	No	US-31	9.0 miles north of Old US-31	2000		10/11/2010	7	8	6	N	No	Yes
Berrien	Naomi Road	12980	No	US-31	5.7 miles north of Old US-31	2001		05/19/2010	7	7	7	N	No	No
Branch	US-12	1064	No	Prairie River	1.3 miles northeast St Joseph Co line	2011		09/28/2011	9	9	9	N	No	No
Branch	US-12	1065	No	Swan Creek	2.7 miles northeast of Bronson	1922	1974	07/12/2011	5	3	4	N	Yes	No
Branch	US-12	1066	No	Coldwater River	West limits of Coldwater	1939	1997	07/07/2010	7	7	6	N	No	No
Branch	US-12	1068	No	Michigan Southern RR	0.8 miles southwest of Batavia	1936		05/19/2011	4	4	4	N	Yes	No
Branch	US-12	1069	No	Hog Creek	3.0 miles East of Quincy	1934	1992	07/07/2010	7	7	7	N	No	No
Branch	I-69 BL	1072	Yes	Sauk River	In Coldwater	1929	2002	07/06/2010	7	8	7	N	No	Yes
Branch	I-69 SB	1073	Yes	Coldwater Lake Drain	7.1 miles south of US-12	1967	2000	07/06/2010	6	8	7	N	No	No
Branch	I-69 SB	1074	Yes	Sauk River	0.8 miles south of US-12	1967		07/06/2010	6	7	7	N	No	No
Branch	I-69 NB	1075	Yes	Coldwater Lake Drain	7.1 miles south of US-12	1967		07/06/2010	6	8	7	N	No	No
Branch	I-69 NB	1076	Yes	Sauk River	0.8 miles south of US-12	1967		07/06/2010	6	7	7	N	No	No
Branch	I-69 SB	1077	Yes	Indiana northeast RR, Sauk R Road	0.2 miles south of US-12	1967		07/07/2010	6	5	6	N	No	Yes
Branch	I-69 NB	1078	Yes	Indiana northeast RR, Sauk R Road	0.2 miles south of US-12	1967		07/07/2010	6	5	6	N	No	Yes
Branch	Copeland Road	1079	No	I-69	10.0 miles south of US-12	1967		07/12/2010	6	6	7	N	No	No
Branch	Iyo Pawa Road	1080	No	I-69	9.3 miles south of US-12	1967		07/12/2010	6	7	7	N	No	No
Branch	Central Road	1081	No	I-69	7.6 miles north of Indiana State	1967		07/07/2010	7	5	7	N	No	No
Branch	I-69 BL (Fenn Road)	1082	Yes	I-69	2.9 miles south of US-12	1967		07/07/2010	5	6	6	N	No	No
Branch	Dorrance Road	1083	No	I-69	1.8 miles south of US-12	1967		07/07/2010	7	5	7	N	No	No
Branch	I-69 SB	1084	Yes	US-12	In Coldwater	1967		07/07/2010	6	5	7	N	No	Yes
Branch	Pearl Beach Road	1085	No	I-69	8.0 miles south of US-12	1967		07/12/2010	6	5	7	N	No	No
Branch	Lake Warren Road	1086	No	I-69	7.0 miles south of US-12	1967		07/12/2010	6	7	7	N	No	No
Branch	I-69 NB	1087	Yes	US-12	In Coldwater	2002		07/07/2010	7	8	7	N	No	Yes
Branch	Stokes Road	1088	No	I-69	0.5 miles north of Indiana State	1967		07/12/2010	7	7	7	N	No	No
Branch	Southern Road	1089	No	I-69	1.9 miles north of Indiana State	1967		07/12/2010	7	5	7	N	No	No
Branch	I-69 SB	1090	Yes	Hog Creek	6.7 miles north of US-12	1967		07/06/2010	7	6	6	N	No	No
Branch	I-69 NB	1091	Yes	Hog Creek	6.7 miles north of US-12	1967		07/06/2010	7	6	6	N	No	No
Branch	State Road	1094	No	I-69	1.4 miles north of US-12	1967		07/01/2010	6	6	5	N	No	No
Branch	Newton Road	1095	No	I-69	2.4 miles north of US-12	1967		07/01/2010	6	6	5	N	No	No
Branch	Jonesville Road	1096	No	I-69	3.4 miles north of US-12	1967		07/01/2010	6	6	4	N	Yes	No
Branch	Dayburg Road	1097	No	I-69	5.5 miles north of US-12	1967		07/01/2010	7	5	7	N	No	No
Branch	Girard Road	1098	No	I-69	6.5 miles north of US-12	1967		07/01/2010	6	5	7	N	No	No

County	Route	Structure Number	NHS Status	Site	Location	Year Built	Year Recon-structed	Last Inspection Date	Deck Rating	Super-structure Rating	Sub-structure Rating	Culvert Rating	Structurally Deficient	Functionally Obsolete
Branch	Herricksville Road	1099	No	I-69	8.5 miles north of US-12	1967		07/01/2010	6	5	6	N	No	No
Branch	M-86	1100	No	Matteson Creek	0.2 miles west Matteson Lk Road	2010		12/07/2010	N	N	N	8	No	No
Calhoun	M-37 (Bedford)	1190	No	Wabascon Creek	2.8 miles north M-89 (michigan)	1929	1990	08/10/2011	8	7	7	N	No	Yes
Calhoun	M-89 (Washington)	1191	No	Battle Creek River	0.2 miles north of I-94 BL	1982		08/10/2011	5	5	7	N	No	No
Calhoun	M-89 (Washington)	1192	No	GTW RR & Kalamazoo River	0.1 miles north of I-94 BL	1982		07/07/2011	6	6	6	N	No	No
Calhoun	M-60 & M-99	1193	No	Kalamazoo River	In Homer	1933	1993	06/20/2011	6	8	7	N	No	No
Calhoun	M-66	1194	No	Nottawassepee River	In Athens	1929		08/16/2011	5	6	6	N	No	No
Calhoun	M-66	1195	No	Pine Creek	0.2 miles south of north Drive South	1947		03/08/2011	N	N	N	7	No	No
Calhoun	M-66	1198	No	Wanondaga Creek	3.2 miles southwest of Barry Co line	1940		07/21/2011	4	4	4	N	Yes	No
Calhoun	M-66	1199	No	Battle Creek River	3.5 miles north of I-94	1966		07/07/2011	6	7	6	N	No	Yes
Calhoun	I-194	1200	Yes	Kalamazoo River	2.5 miles north of I-94	1966		07/06/2011	6	5	6	N	No	No
Calhoun	I-194	1202	Yes	GTW RR	3.2 miles north of I-94	1966		07/21/2011	5	5	7	N	No	No
Calhoun	I-194 NB Off Ramp	1203	Yes	Conrail (Abn)	3.0 miles north of I-94	1966		09/13/2011	6	6	7	N	No	No
Calhoun	I-194	1204	Yes	Conrail (Abn)	3.0 miles north of I-94	1966		07/21/2011	6	4	7	N	Yes	No
Calhoun	I-194 NB	1205	Yes	Golden Ave	1.7 miles north of I-94	1960		09/13/2011	6	6	6	N	No	Yes
Calhoun	I-194 SB	1206	Yes	Golden Ave	1.7 miles north of I-94	1960		09/13/2011	6	6	6	N	No	No
Calhoun	M-96 (Columbia)	1207	No	I-194	2.1 miles north of I-94	1965		09/12/2011	6	5	7	N	No	Yes
Calhoun	I-194	1208	Yes	Burnham Street	2.8 miles north of I-94	1966		09/13/2011	6	6	6	N	No	No
Calhoun	I-194	1209	Yes	I-94 BL (Dickman Road)	3.1 miles north of I-94	1966		09/13/2011	6	4	7	N	Yes	No
Calhoun	I-194	1210	Yes	Fountain Street	3.3 miles north of I-94	1966		09/14/2011	5	4	6	N	Yes	No
Calhoun	M-89	1211	No	Wabascon Creek	2.4 miles east of Kalamazoo Co line	1947		08/10/2011	5	5	7	N	No	Yes
Calhoun	I-94 BL (E MICH)	1212	Yes	Norfolk Southern RR	0.2 mile Se M-96 (Columbia)	1998		08/09/2011	7	7	7	N	No	No
Calhoun	I-69 SB	1213	Yes	St Joseph River	1.2 miles north of Branch Co line	1968		10/04/2011	6	5	6	N	No	No
Calhoun	I-69 SB	1214	Yes	Kalamazoo River	2.6 miles south of I-94	1968		07/18/2011	7	6	6	N	No	No
Calhoun	I-69 NB	1215	Yes	St Joseph River	1.2 miles north of Branch Co line	1968		10/04/2011	6	5	6	N	No	No
Calhoun	I-69 NB	1216	Yes	Kalamazoo River	2.6 miles south of I-94	1968		07/18/2011	7	6	6	N	No	No
Calhoun	I-69 SB	1222	Yes	Conrail (Abn)	2.3 miles north of Branch Co line	1968	2003	10/04/2011	7	5	7	N	No	No
Calhoun	I-69 NB	1223	Yes	Conrail (Abn)	2.3 miles north of Branch Co line	1968	2003	10/04/2011	7	5	7	N	No	No
Calhoun	Jackson Road	1224	No	I-69	1.6 miles north of Branch Co line	1968		10/03/2011	5	5	6	N	No	No
Calhoun	I-69 SB	1225	Yes	M-60	At M-60	1968		10/04/2011	7	5	6	N	No	No
Calhoun	P Drive S	1226	No	I-69	4.3 miles north of Branch Co line	1968	2010	08/01/2011	6	5	7	N	No	No
Calhoun	J Drive S	1227	No	I-69 SB	7.5 miles north of Branch Co line	1968	2010	10/05/2011	7	5	7	N	No	No

County	Route	Structure Number	NHS Status	Site	Location	Year Built	Year Recon-structed	Last Inspection Date	Deck Rating	Super-structure Rating	Sub-structure Rating	Culvert Rating	Structurally Deficient	Functionally Obsolete
Calhoun	M-227 (F Drive Street)	1228	No	I-69	9.5 miles north of Branch Co line	1968		10/03/2011	6	5	7	N	No	No
Calhoun	A Drive N	1229	No	I-69	3.0 miles south of I-94	1968	2006	06/16/2011	6	5	7	N	No	No
Calhoun	I-94 BL WB	1230	Yes	I-69	2.0 miles south of I-94	1968	2006	06/16/2011	6	5	7	N	No	No
Calhoun	Verona Road	1231	No	I-69	1.5 miles south of I-94	1968		06/06/2011	7	5	7	N	No	No
Calhoun	I-69 SB	1232	Yes	I-94	At I-94	1968	2006	08/08/2011	6	6	7	N	No	No
Calhoun	I-69 SB	1233	Yes	I-94	At I-94	1968	2008	08/08/2011	6	6	6	N	No	No
Calhoun	Old US-27	1234	No	I-69	0.7 miles north of Branch Co line	1968		10/04/2011	6	5	6	N	No	No
Calhoun	I-69 NB	1235	Yes	M-60	At M-60	1968		10/04/2011	7	5	6	N	No	No
Calhoun	I-69 NB	1236	Yes	I-94	At I-94	1968	2006	08/08/2011	6	6	6	N	No	No
Calhoun	I-69 NB	1237	Yes	I-94	At I-94	1968		08/08/2011	6	6	7	N	No	No
Calhoun	J Drive Street	1238	No	I-69 NB	7.5 miles north of Branch Co line	1968	2010	10/03/2011	8	6	7	N	No	No
Calhoun	I-94 BL EB	1239	Yes	I-69	2.0 miles south of I-94	1968	2006	06/16/2011	6	5	5	N	No	No
Calhoun	J Drive N	1241	No	I-69	3.0 miles north of Marshall	1970		06/06/2011	6	5	7	N	No	No
Calhoun	L Drive North	1242	No	I-69	2.5 miles north of I-94	1970		06/06/2011	4	6	7	N	Yes	No
Calhoun	N Drive North	1243	No	I-69	4.7 miles north of Marshall	1970		06/06/2011	6	5	7	N	No	No
Calhoun	Garfield Road	1244	No	I-69	8.5 miles north of Marshall	1970		06/06/2011	6	5	6	N	No	No
Calhoun	I-94 EB	1246	Yes	GTW RR	0.5 miles east of Kalamazoo Co line	1959		07/07/2011	6	5	6	N	No	No
Calhoun	I-94 WB	1247	Yes	GTW RR	0.5 miles east of Kalamazoo Co line	1959		07/07/2011	6	5	6	N	No	No
Calhoun	I-94 BL (MLK)	1248	Yes	I-94	0.1 miles east of Kalamazoo Co line	1958		09/14/2011	3	4	6	N	Yes	No
Calhoun	Renton Road	1249	No	I-94	1.0 mile east of Kalamazoo Co line	1959		09/12/2011	6	5	6	N	No	No
Calhoun	Helmer Road	1250	No	I-94	3.0 miles east of Kalamazoo Co line	1959		09/12/2011	5	5	5	N	No	Yes
Calhoun	Capital Ave	1251	No	I-94	5.0 miles east of Kalamazoo Co line	1959	1992	09/12/2011	5	5	6	N	No	Yes
Calhoun	I-94 EB	1252	Yes	Riverside Drive	0.5 miles west of M-66	2009		09/12/2011	7	8	7	N	No	Yes
Calhoun	I-94 WB	1253	Yes	Riverside Drive	0.5 miles west of M-66	2009		09/12/2011	7	8	7	N	No	No
Calhoun	I-194 & M-66 NB	1254	Yes	I-94	At M-66	1960	1994	08/01/2011	7	6	7	N	No	Yes
Calhoun	I-194 & M-66 SB	1255	Yes	I-94	At M-66	1960	1994	08/01/2011	7	6	7	N	No	Yes
Calhoun	I-94 EB	1256	Yes	Kalamazoo River	3.7 miles east of M-66	1960		07/24/2011	6	6	6	N	No	No
Calhoun	I-94 WB	1257	Yes	Kalamazoo River	3.7 miles east of M-66	1960		07/24/2011	6	6	6	N	No	No
Calhoun	I-94 EB	1261	Yes	6 1/2 Mile Road	0.5 miles east of M-66	1959		08/01/2011	5	5	6	N	No	No
Calhoun	I-94 WB	1262	Yes	6 1/2 Mile Road	0.5 miles east of M-66	1959		08/01/2011	5	5	6	N	No	No
Calhoun	I-94 EB	1263	Yes	M-294 Beadle Lake	1.5 miles east of M-66	1959		08/02/2011	6	5	6	N	No	No
Calhoun	I-94 WB	1264	Yes	M-294 Beadle Lake	1.5 miles east of M-66	1959		08/02/2011	5	6	6	N	No	No

County	Route	Structure Number	NHS Status	Site	Location	Year Built	Year Recon-structed	Last Inspection Date	Deck Rating	Super-structure Rating	Sub-structure Rating	Culvert Rating	Structurally Deficient	Functionally Obsolete
Calhoun	I-94 EB	1265	Yes	9 Mile Road	3.2 miles east of M-66	1959		08/02/2011	5	5	6	N	No	No
Calhoun	I-94 WB	1266	Yes	9 Mile Road	3.2 miles east of M-66	1959		08/02/2011	6	6	6	N	No	No
Calhoun	F Drive North	1267	No	I-94	1.0 mile west of I-94 BL	1960		08/02/2011	6	5	5	N	No	No
Calhoun	I-94 BL (Michigan)	1268	Yes	I-94	4.6 miles west of I-69	1960		08/09/2011	6	5	6	N	No	Yes
Calhoun	M-311 (11 Mile Road)	1269	No	I-94	0.2 miles east of I-94 BL	1960		08/09/2011	6	6	6	N	No	Yes
Calhoun	Verona Road	1270	No	I-94	2.6 miles east of I-94 BL	1960	2007	08/09/2011	6	6	6	N	No	No
Calhoun	15 Mile Road	1271	No	I-94	0.4 miles west of I-69	1960		08/15/2011	6	6	6	N	No	Yes
Calhoun	I-94 EB	1273	Yes	Rice Creek	4.0 miles east of I-69	1960	2007	09/20/2011	5	5	6	N	No	No
Calhoun	I-94 WB	1274	Yes	Rice Creek	4.0 miles east of I-69	1960	2007	09/20/2011	5	5	7	N	No	No
Calhoun	17 Mile Road	1275	No	I-94	1.7 miles east of I-69	1960		08/08/2011	7	6	5	N	No	No
Calhoun	17 1/2 Mile Road	1276	No	I-94	2.4 miles east of I-69	1960	2004	06/13/2011	5	5	6	N	No	No
Calhoun	18 1/2 Mile Road	1277	No	I-94	3.4 miles east of I-69	1960		08/08/2011	6	6	7	N	No	Yes
Calhoun	I-94 BL (Partello)	1278	Yes	I-94	3.8 miles east of I-69	1960	1995	06/13/2011	6	6	6	N	No	No
Calhoun	20 Mile Road	1279	No	I-94	4.9 miles east of I-69	1960		08/15/2011	5	5	6	N	No	No
Calhoun	22 1/2 Mile Road	1280	No	I-94	7.2 miles east of I-69	1960		08/16/2011	6	6	7	N	No	No
Calhoun	23 Mile Road	1281	No	I-94	7.9 miles east of I-69	1959		08/16/2011	6	6	6	N	No	No
Calhoun	24 Mile Road	1282	No	I-94	8.9 miles east of I-69	1959		08/17/2011	6	5	6	N	No	No
Calhoun	M-199 (26 Mile Road)	1283	No	I-94	4.8 miles west of Jackson Co line	1960		08/18/2011	5	6	6	N	No	Yes
Calhoun	27 Mile Road	1284	No	I-94	3.0 miles west of Jackson Co line	1960		06/13/2011	6	5	6	N	No	No
Calhoun	I-94 BL (28 Mile)	1285	Yes	I-94	2.0 miles west of Jackson Co line	2001		06/13/2011	6	7	7	N	No	No
Calhoun	29 Mile Road	1286	No	I-94	1.0 mile west of Jackson Co line	1960		08/17/2011	6	6	6	N	No	Yes
Calhoun	M-99 (Superior Street)	1287	No	Kalamazoo River	South limits of Albion	2010		09/20/2011	9	N	N	N	No	No
Calhoun	M-99 (Superior Street)	1288	No	Kalamazoo River	In Albion	1908	1993	09/20/2011	7	7	6	N	No	No
Calhoun	I-94 BL (Dickman)	1291	Yes	Kalamazoo River	0.1 miles west of I-194	1963		03/14/2011	N	N	N	6	No	No
Calhoun	I-94 BL (Dickman)	1292	Yes	GTW RR	In Springfield	1942	1995	07/07/2011	7	8	7	N	No	No
Calhoun	M-96 (E Columbia)	1308	Yes	Kalamazoo River	0.4 miles east of I-194	1994		07/07/2011	7	7	6	N	No	No
Calhoun	M-96 (Columbia)	1309	Yes	Raymond Road	1.9 miles east of I-194	1940		08/10/2011	5	3	5	N	Yes	No
Calhoun	M-294 (Beadle LK)	1316	No	Kalamazoo River	1.2 miles north of I-94	1995		07/12/2011	7	6	7	N	No	No
Calhoun	M-311 (11 Mile Road)	1321	No	Nottawa Creek	7.6 miles south of I-94	1984		08/16/2011	6	6	6	N	No	No
Calhoun	M-311 (11 Mile Road)	1322	No	Kalamazoo River	1.8 miles south of I-94	1959		07/12/2011	5	5	6	N	No	Yes
Calhoun	M-37 (Bedford)	1413	No	Kalamazoo River	1.3 miles north of I-94 BL	1973	2006	07/06/2011	6	5	7	N	No	Yes
Calhoun	M-227 (S Kalamazoo)	1415	No	Kalamazoo River	0.1 miles south of Industrial Road	1916	1984	06/16/2011	N	5	6	N	No	Yes

County	Route	Structure Number	NHS Status	Site	Location	Year Built	Year Recon-structed	Last Inspection Date	Deck Rating	Super-structure Rating	Sub-structure Rating	Culvert Rating	Structurally Deficient	Functionally Obsolete
Cass	M-51	1420	No	Pokagon Creek	In Pokagon	1931		04/25/2011	N	N	N	6	No	No
Cass	M-51	1421	No	Dowagiac Creek	0.3 miles west of Dowagiac	1949	1998	04/25/2011	6	5	7	N	No	No
Cass	M-51	1422	No	Dowagiac River	3.0 miles south of Van Buren Co line	1952		04/25/2011	6	5	6	N	No	No
Cass	M-62	1425	No	Dowagiac Creek	0.1 miles north of Lagrange	1941		04/20/2011	N	N	N	6	No	No
Cass	M-62	1426	No	Dowagiac Creek Mill Race	0.2 miles north of Lagrange	1941		04/26/2011	N	N	N	6	No	No
Cass	M-62	1427	No	Dowagiac Creek	2.3 miles southeast of Dowagiac	1941		04/20/2011	6	6	6	N	No	No
Cass	M-62	1428	No	Dowagiac Creek	0.1 miles east of Dowagiac	1950		04/26/2011	6	5	6	N	No	No
Cass	M-62	1429	No	Dowagiac River	2.3 miles west of Dowagiac	1953		04/25/2011	6	5	7	N	No	No
Cass	M-62	1430	No	Dowagiac Creek	1.9 miles west of Dowagiac	1952		04/14/2011	6	5	6	N	No	No
Cass	M-62	1431	No	Dowagiac Creek	0.5 miles west of Dowagiac	1954		04/14/2011	4	5	7	N	Yes	No
Cass	US-12	1432	No	Christiana Creek	In Adamsville	1941	1993	04/13/2011	7	8	7	N	No	No
Cass	US-12	1433	No	Brandywine Creek	0.8 miles southeast of M-60	1982		04/13/2011	N	N	N	6	No	No
Cass	US-12	1434	No	Valley Creek	0.3 miles east of Union	2010		08/09/2011	9	9	9	N	No	No
Cass	US-12	1439	No	M-60	0.3 miles northeast of Berrien Co line	1960		04/20/2011	6	5	7	N	No	Yes
Charlevoix	US-31	1471	Yes	Island Lake Outlet	In Charlevoix	1949	1992	04/27/2011	7	7	6	N	No	Yes
Charlevoix	M-32	1473	No	S Arm Lake Charlevoix	In East Jordan	1959		11/16/2010	5	5	7	N	No	No
Charlevoix	M-32	1474	No	Deer Creek	1.6 miles southeast of East Jordan	1949		05/02/2011	7	8	7	N	No	No
Charlevoix	M-75	1475	No	Boyne River	In Boyne City	1974		05/19/2011	7	8	6	N	No	Yes
Charlevoix	US-131	1479	Yes	Boyne River	0.8 miles north of Boyne Falls	1947		10/12/2011	7	8	6	N	No	No
Cheboygan	M-68	1487	No	Sturgeon River	0.8 miles west of I-75	1927	1992	07/05/2011	8	8	8	N	No	No
Cheboygan	M-68	1488	No	Pigeon River	1.0 mile west of Afton	1939		07/05/2011	5	8	6	N	No	No
Cheboygan	M-68, M-33	1489	No	Milligan Creek	3.3 miles west of Tower	1958		07/07/2011	8	8	7	N	No	No
Cheboygan	M-68, M-33	1490	No	Black River	East limits of Tower	2002		10/05/2011	7	7	8	N	No	No
Cheboygan	M-27	1491	No	Mullett Creek	2.2 miles north of Topinabee	2004		10/06/2011	8	8	8	N	No	No
Cheboygan	US-23	1494	No	Little Black River	In Cheboygan Mackinaw St	1941		06/07/2011	4	5	6	N	Yes	No
Cheboygan	M-33	1498	No	Cheboygan River	0.4 miles south of M-27	1958	2008	06/07/2011	7	7	7	N	No	Yes
Cheboygan	US-23	1499	No	Greene Creek	1.6 miles west of Presque Isle	1935		06/08/2011	N	N	N	7	No	No
Cheboygan	US-23	1500	No	Elliot Creek	4.1 miles east of Cheboygan	1937	1986	06/23/2011	8	8	6	N	No	No
Cheboygan	US-23	1501	No	Cheboygan River	In Cheboygan (State St)	1940	2003	04/26/2011	7	6	6	N	No	Yes
Cheboygan	I-75 NB	1502	Yes	Indian River	1.4 miles N of M-68	1962		05/24/2010	7	7	7	N	No	No
Cheboygan	I-75 SB	1503	Yes	Indian River	1.4 miles. N. of M-68	1962		05/24/2010	6	8	7	N	No	No
Cheboygan	I-75 NB	1505	Yes	D&M RR (Abn)	1.9 miles south of M-27	1962		05/26/2010	7	6	5	N	No	No

County	Route	Structure Number	NHS Status	Site	Location	Year Built	Year Recon-structed	Last Inspection Date	Deck Rating	Super-structure Rating	Sub-structure Rating	Culvert Rating	Structurally Deficient	Functionally Obsolete
Cheboygan	I-75 SB	1506	Yes	D&M RR (Abn)	1.9 miles south of M-27	1962		05/26/2010	7	6	7	N	No	No
Cheboygan	M-68	1507	No	I-75 SB	M-68	1962		03/04/2010	8	8	7	N	No	No
Cheboygan	M-68	1508	No	I-75 NB	M-68	1962		03/04/2010	8	8	7	N	No	No
Cheboygan	Onaway Road/Old M-68	1509	No	I-75	0.6 miles north of M-68	1962		03/09/2011	7	8	7	N	No	No
Cheboygan	I-75 SB	1510	Yes	M-27	M-27	1962		03/10/2011	6	7	6	N	No	No
Cheboygan	I-75 NB	1511	Yes	M-27	M-27	1962		03/09/2011	7	7	6	N	No	No
Cheboygan	Topinabee Road	1512	No	I-75	2.8 miles north of M-27	1960		08/18/2011	7	8	7	N	No	Yes
Cheboygan	Mullet-Burt Road	1513	No	I-75	4.3 miles north of M-27	1960		03/17/2011	7	7	7	N	No	No
Cheboygan	Indian Trail Road	1514	No	I-75	6.8 miles north of M-27	1960		03/22/2011	7	6	7	N	No	No
Cheboygan	Riggsville Road	1515	No	I-75	8.3 miles north of M-27	1960		03/22/2011	7	7	7	N	No	No
Cheboygan	Levering Road	1516	No	I-75	8.8 miles south of US-31	1960		03/07/2011	7	7	7	N	No	No
Cheboygan	Hebron Town Hall R	1517	No	I-75	4.4 miles south of US-31	1960		03/15/2011	7	7	7	N	No	No
Cheboygan	Potter Road	1518	No	I-75	0.6 miles south of US-31	1960		03/15/2011	7	7	7	N	No	No
Cheboygan	US-31 NB	1519	Yes	I-75	US-31	1959		03/23/2011	5	7	7	N	No	No
Cheboygan	M-108	1520	No	I-75	M-108	1959		03/16/2011	6	7	7	N	No	No
Cheboygan	I-75 SB	1521	Yes	Sturgeon River	2.3 miles north of Otsego Co line	1962		06/20/2011	7	8	6	N	No	No
Cheboygan	I-75 NB	1522	Yes	Sturgeon River	2.3 miles north of Otsego Co line	1962		06/20/2011	6	8	7	N	No	No
Cheboygan	I-75 SB	1523	Yes	Trowbridge & D&M RR(Abn)	2.5 miles north of Otsego Co line	1962	2007	03/02/2010	7	7	7	N	No	No
Cheboygan	I-75 NB	1524	Yes	Trowbridge & D&M RR(Abn)	2.5 miles north of Otsego Co line	1962		03/02/2010	6	7	7	N	No	No
Cheboygan	Wolverine Road	1525	No	I-75 SB	5.8 miles north of Otsego Co line	1962		03/03/2010	8	7	6	N	No	No
Cheboygan	Wolverine Road	1526	No	I-75 NB	5.8 miles north of Otsego Co line	1962		03/03/2010	8	6	7	N	No	No
Cheboygan	Rondo Road	1527	No	I-75 SB	6.2 miles south of M-68	1962		03/08/2011	6	7	7	N	No	No
Cheboygan	Rondo Road	1528	No	I-75 NB	6.2 miles south of M-68	1962		03/08/2011	7	6	7	N	No	Yes
Chippewa	M-123	1563	No	Tahquamenon River	4.8 miles south of Paradise	1952		06/30/2010	7	6	6	N	No	No
Chippewa	M-123	1565	No	E Br Tahquemenon River	2.0 miles north of M-28	1966		05/11/2010	N	N	N	7	No	No
Chippewa	M-123	1566	No	Kneebone Creek	Southeast Limits of Trout Lake	2003		05/11/2010	N	N	N	8	No	No
Chippewa	M-134	1567	No	Prentiss Creek	0.3 miles west of Mackinac Co line	1939		05/03/2010	6	7	7	N	No	No
Chippewa	M-134	1568	No	Trout Creek	0.8 miles west of M-48	1939		05/03/2010	5	6	7	N	No	No
Chippewa	M-134	1569	No	Albany Creek	0.4 miles east of M-48	1947		05/04/2010	7	7	7	N	No	No
Chippewa	I-75 BS (Ashmun)	1570	Yes	Power Canal	In Sault Ste Marie	1934	1998	06/15/2010	7	6	6	N	No	Yes
Chippewa	I-75 BS (Portage)	1571	Yes	Power Canal	In Sault Ste Marie	1970	1987	06/15/2010	7	7	8	N	No	No
Chippewa	I-75	1573	Yes	S Br Big Munuscong River	0.1 miles north of Mile Post 375	1962		05/24/2010	N	N	N	5	No	No

County	Route	Structure Number	NHS Status	Site	Location	Year Built	Year Recon-structed	Last Inspection Date	Deck Rating	Super-structure Rating	Sub-structure Rating	Culvert Rating	Structurally Deficient	Functionally Obsolete
Chippewa	I-75 NB	1574	Yes	WCL RR Spur & Tone Road	8.4 miles south of M-28	1962		06/03/2010	6	7	7	N	No	No
Chippewa	I-75 SB	1575	Yes	WCL RR Spur & Tone Road	8.4 miles south of M-28	1962		06/03/2010	6	7	7	N	No	No
Chippewa	M-48	1576	No	I-75,US-2	2.0 miles north of Mackinac Co line	1962		06/01/2010	5	6	5	N	No	No
Chippewa	M-48	1577	No	I-75	5.0 miles north of Mackinac Co line	1963		06/02/2010	6	6	5	N	No	No
Chippewa	Barbeau Road	1578	No	I-75	6.8 miles south of M-28	1962		06/02/2010	6	8	6	N	No	No
Chippewa	OLD US 2	1579	No	I-75	2.9 miles south of M-28	1963		06/03/2010	7	7	7	N	No	No
Chippewa	Dafter Road	1580	No	I-75	1.1 miles south of M-28	1963		06/07/2010	7	7	6	N	No	Yes
Chippewa	M-28 (9 Mile Road)	1581	Yes	I-75	M-28	1963		06/07/2010	7	7	6	N	No	No
Chippewa	Brimley Road (6 Mile)	1585	No	I-75	3.0 miles south of I-75 Bs	1963		06/08/2010	6	6	6	N	No	No
Chippewa	I-75 BS 3 Mile Road	1586	Yes	I-75	South limits of Sault Ste Marie	1962		05/06/2010	6	5	4	N	Yes	No
Chippewa	Easterday Ave	1587	No	I-75	In Sault Ste Marie	1962	2011	05/18/2010	6	7	6	N	No	No
Chippewa	M-48	1588	No	Big Munuscong River	2.9 miles east of I-75	1955		05/10/2010	7	6	6	N	No	No
Chippewa	M-48	1593	No	E Br Munuscong River	1.6 miles east of M-129	1929		05/05/2010	5	5	5	N	No	No
Chippewa	M-48	1594	No	E Br Munuscong River	2.4 miles northwest of Stalwart	1930		05/04/2010	N	N	N	6	No	No
Chippewa	M-221	1597	No	Waiska River	2.3 miles north of M-28	1977		06/08/2010	6	7	6	N	No	No
Chippewa	M-28	1598	Yes	Mcleod Ditch	0.4 miles east of Luce Co line	1936		05/17/2010	7	7	5	N	No	No
Chippewa	M-28	1599	Yes	Hendrie River	2.4 miles east of Luce Co line	1960		06/24/2010	6	7	5	N	No	No
Chippewa	M-28	1600	Yes	E Br Tahquemenon River	0.5 miles east Strongs Corner	1926		06/24/2010	6	6	7	N	No	No
Chippewa	M-28	1603	Yes	W Br Waiska River	1.2 miles east of M-221	1975		06/15/2010	7	6	7	N	No	No
Chippewa	M-28	1604	Yes	E Br Waiska River	2.7 miles west of I-75	1941		05/20/2010	N	N	N	6	No	No
Chippewa	M-129	1605	No	Big Munuscong River	1.2 miles south of PickfoRoad	1949	1995	05/05/2010	6	7	6	N	No	No
Chippewa	M-129	1609	No	Fletcher Creek	0.5 miles north of Tone Road	1929		10/07/2011	6	5	4	N	Yes	No
Chippewa	M-129	1610	No	S Br Charlotte River	0.2 miles north of 12 Mile Road	2010		10/21/2010	9	9	9	N	No	No
Chippewa	M-129	1611	No	Br Charlotte River	0.3 miles south of 9 Mile Road	1999		05/25/2010	N	N	N	7	No	No
Chippewa	M-129	1612	No	Br Charlotte River	0.2 miles north of 9 Mile Road	1999		05/25/2010	N	N	N	7	No	No
Chippewa	M-129	1613	No	Charlotte River	0.6 miles north of 9 Mile Road	1929	1999	05/25/2010	8	7	7	N	No	No
Chippewa	M-129	1616	No	Little Munuscong River	0.9 miles north of Tone Road	1968		05/19/2010	N	N	N	7	No	No
Clare	M-115	1680	Yes	Doc & Tom Creek	4.6 miles southeast of Osceola Co line	1938	2010	11/29/2010	9	8	6	N	No	No
Clare	M-115	1681	Yes	Norway Creek	0.8 miles southeast of Osceola Co line	1938	2008	11/29/2010	9	8	8	N	No	No
Clare	US-10	1682	Yes	Chippewa Creek	1.0 mile east of Osceola Co line	1938		08/13/2010	5	5	5	N	No	No
Clare	M-115	1683	Yes	S Br Tobacco River	1.7 miles east of Farwell	1935		09/23/2010	6	6	7	N	No	No
Clare	M-115	1684	Yes	S Br Tobacco River	1.9 miles west of Clare	1935	1989	09/23/2010	6	7	6	N	No	No

County	Route	Structure Number	NHS Status	Site	Location	Year Built	Year Recon-structed	Last Inspection Date	Deck Rating	Super-structure Rating	Sub-structure Rating	Culvert Rating	Structurally Deficient	Functionally Obsolete
Clare	US-10 CON to US-127	1688	No	US-127 NB & Eberhart Road	0.8 miles northwest of Isabella Co line	1961		09/28/2010	6	6	7	N	No	No
Clare	US-10 WB	1689	Yes	Eberhart Road	0.9 miles northwest of Isabella Co line	1961		09/28/2010	6	6	7	N	No	No
Clare	Clarabella Road	1690	No	US-10 Conn	Isabella Co line	1961		09/29/2010	6	5	7	N	No	No
Clare	US-10 WB	1691	Yes	MDOT RR	3 miles northwest of Farwell	1973		09/29/2010	6	6	6	N	No	No
Clare	US-10 EB	1692	Yes	MDOT RR	3 miles northwest of Farwell	1973		09/29/2010	6	6	7	N	No	No
Clare	US-10 WB	1693	Yes	M-115	3.5 miles northwest of Farwell	1973		10/20/2010	5	6	7	N	No	No
Clare	US-10 EB	1694	Yes	M-115	3.5 miles northwest of Farwell	1973		10/20/2010	5	6	6	N	No	No
Clare	Old State Road	1695	No	US-10	2.0 miles north of Farwell	1973		10/14/2010	6	6	7	N	No	No
Clare	Harrison Road	1696	No	US-10	5 miles northwest of Clare	1973		10/18/2010	6	6	8	N	No	No
Clare	Grant Road	1697	No	US-10	5 miles north of Clare	1973		10/26/2010	6	6	7	N	No	No
Clare	US-10 WB	1698	Yes	US-127	4 miles north of Clare	1973		10/23/2010	5	7	7	N	No	No
Clare	US-10 east to US-127N	1699	No	US-127	4 miles north of Clare	1973		10/23/2010	6	6	7	N	No	No
Clare	US-127 BR	1700	No	S Br Tobacco River	In Clare	1931	1991	08/10/2011	6	7	6	N	No	No
Clare	US-127 NB	1702	Yes	S Br Tobacco River	North limits of Clare	1962		10/22/2010	6	6	7	N	No	No
Clare	US-127 SB	1703	Yes	S Br Tobacco River	North limits of Clare	1962	2001	10/19/2010	6	7	7	N	No	No
Clare	US-127 NB	1706	Yes	US-127 BR	US-127 Br	2001		01/14/2010	7	8	7	N	No	No
Clare	US-127 SB	1707	Yes	US-127 BR	US-127 Br	2001		01/14/2010	7	8	7	N	No	No
Clare	Surrey Road	1708	No	US-127 SB	1.0 mile north of US-127 Br	1964		09/28/2010	7	7	7	N	No	No
Clare	Dover Road	1709	No	US-127	3.0 miles north of US-127 Br	1966		10/14/2010	7	5	7	N	No	No
Clare	Hatton Road	1710	No	US-127 SB	4.6 miles south of M-61	1966		10/22/2010	6	6	7	N	No	No
Clare	Hatton Road	1711	No	US-127 NB	4.6 miles south of M-61	1966		10/22/2010	7	7	7	N	No	No
Clare	Mannsiding Road	1712	No	US-127 SB	2.3 miles south of M-61	1966		10/11/2010	7	6	7	N	No	No
Clare	Mannsiding Road	1713	No	US-127 NB	2.3 miles south of M-61	1966		10/11/2010	4	6	4	N	Yes	No
Clare	Surrey Road	1714	No	US-127 NB	1.0 mile north of US-127 Br	1964		09/28/2010	6	6	7	N	No	No
Clare	US-127 NB	1715	Yes	Townline Creek	0.7 miles south of Roscommon Co line	1962		09/22/2010	4	6	7	N	Yes	No
Clare	US-127 SB	1716	Yes	Townline Creek	0.7 miles south of Roscommon Co line	1962		09/22/2010	4	6	7	N	Yes	No
Clare	US-127 NB	1718	Yes	US-127 BR & M-61	US-127 BR & M-61	1961	2007	10/12/2010	5	6	7	N	No	No
Clare	US-127 SB	1719	Yes	US-127 BR & M-61	US-127 BR & M-61	1961	2007	10/19/2009	5	5	7	N	No	No
Clare	Mostetler Road	1720	No	US-127 NB	1.3 miles north US-127Br, M-61	1966		10/08/2010	7	7	7	N	No	No
Clare	Mostetler Road	1721	No	US-127 SB	1.3 miles north US-127Br, M-61	1966		10/08/2010	7	7	5	N	No	No
Clare	Townline Lake Road	1722	No	US-127	3.0 miles north M-61	1964		10/12/2010	6	6	6	N	No	No
Clare	US-127 NB	1723	Yes	US-127 BR	6.2 miles south of Roscommon Co line	1961		10/04/2011	4	5	4	N	Yes	No

County	Route	Structure Number	NHS Status	Site	Location	Year Built	Year Recon-structed	Last Inspection Date	Deck Rating	Super-structure Rating	Sub-structure Rating	Culvert Rating	Structurally Deficient	Functionally Obsolete
Clare	US-127 SB	1724	Yes	US-127 BR	6.2 miles south of Roscommon Co line	1961		10/04/2011	4	5	4	N	Yes	No
Clare	Long Lake Road	1725	No	US-127 SB	4.0 miles south of Roscommon Co line	1966		09/27/2010	7	8	8	N	No	No
Clare	Long Lake Road	1726	No	US-127 NB	4.0 miles south of Roscommon Co line	1966		09/27/2010	7	7	7	N	No	No
Clare	Bailey Drive	1727	No	US-127	1.7 miles south of Roscommon Co line	1966		09/15/2011	7	7	7	N	No	No
Clare	M-61	1728	No	Muskegon River	2.8 miles east of Osceola Co line	1951		09/13/2010	5	5	6	N	No	No
Clinton	I-96 BL (Grand River)	1783	Yes	CSX RR	At Eaton Co line	1938		09/29/2011	6	6	7	N	No	Yes
Clinton	I-96	1784	Yes	Husted & Langenberg Drn	0.5 miles West of M-100	1900		04/12/2010	N	N	N	7	No	No
Clinton	I-96 EB	1785	Yes	CSX RR	0.3 miles north of Eaton Co line	1962	2006	04/12/2010	5	7	7	N	No	No
Clinton	I-96 WB	1786	Yes	CSX RR	0.3 miles north of Eaton Co line	1962	2005	04/12/2010	5	7	6	N	No	Yes
Clinton	Clintonia Road	1787	No	I-96	At Ionia Co line	1958	2005	04/05/2010	6	6	6	N	No	No
Clinton	Jones Road	1788	No	I-96	1.3 miles southeast of Ionia Co line	1958		04/05/2010	6	6	6	N	No	Yes
Clinton	I-96 EB	1789	Yes	Grange Road	3.5 miles southeast of Ionia Co line	2007		04/08/2010	7	8	7	N	No	No
Clinton	I-96 WB	1790	Yes	Grange Road	3.5 miles southeast of Ionia Co line	2007		04/08/2010	7	7	7	N	No	No
Clinton	M-100	1791	No	I-96	At M-100	2011		09/22/2011	9	9	9	N	No	No
Clinton	Wacousta Road	1792	No	I-96	2.0 miles east of M-100	1962	2009	10/12/2010	7	7	6	N	No	No
Clinton	I-96 EB	1793	Yes	I-96 BL	At I-96 BL	1962	2009	02/16/2011	6	5	7	N	No	No
Clinton	I-96 WB	1794	Yes	I-96 BL	At I-96 BL	1962	2009	02/15/2011	7	6	7	N	No	No
Clinton	US-127	1795	Yes	Looking Glass River	5.3 miles north of Ingham Co line	2010		11/17/2010	9	9	8	N	No	No
Clinton	US-127 BL	1796	No	Holdens Creek	4.3 miles south of St Johns	1923	1949	06/10/2010	6	6	6	N	No	No
Clinton	US-127 BR NB	1797	No	Spaulding Creek (Bad Cr)	1.3 miles south of St Johns	1940	1949	06/10/2010	6	7	6	N	No	No
Clinton	US-127 BR SB	1798	No	Spaulding Creek (Bad Cr)	1.3 miles south of St Johns	1949		06/10/2010	6	6	6	N	No	No
Clinton	US-127 NB	1801	Yes	County Drain	2.2 miles north of St Johns	1988		06/07/2010	6	7	6	N	No	No
Clinton	US-127 SB	1802	Yes	County Drain	2.2 miles north of St Johns	1957		06/07/2010	5	7	6	N	No	No
Clinton	US-127 NB	1803	Yes	Ferdun Creek	0.3 miles south of Gratiot Co line	1957	2009	06/07/2010	6	6	6	N	No	No
Clinton	US-127 SB	1804	Yes	Ferdun Creek	0.3 miles south of Gratiot Co line	1956		06/07/2010	6	7	6	N	No	No
Clinton	US-127 BR	1810	No	Pedestrain X-Ing	In St Johns	2008		06/09/2010	N	N	N	8	No	No
Clinton	US-127	1814	Yes	Remy Chandler Drain	0.25 miles north Clark Road	1994		05/17/2010	N	N	N	6	No	No
Clinton	Clark Road	1819	No	US-127	0.5 miles east of Gunnisonville	1994		05/17/2010	7	7	6	N	No	No
Clinton	US-127 SB	1829	Yes	M-21	4.5 miles east of St Johns	1993		05/19/2010	7	7	7	N	No	No
Clinton	US-127 NB	1830	Yes	M-21	4.5 miles east of St Johns	1993		05/19/2010	7	7	7	N	No	No
Clinton	US-127 SB	1837	Yes	Central Mi RR (Abn)	0.5 miles north of M-21	1993		05/26/2010	6	7	7	N	No	No
Clinton	US-127 NB	1838	Yes	Central Mi RR (Abn)	0.5 miles north of M-21	1993		05/26/2010	7	7	7	N	No	No

County	Route	Structure Number	NHS Status	Site	Location	Year Built	Year Recon-structed	Last Inspection Date	Deck Rating	Super-structure Rating	Sub-structure Rating	Culvert Rating	Structurally Deficient	Functionally Obsolete
Clinton	US-127 SB Ramp F	1839	No	Central Mi RR (Abn)	0.5 miles north of M-21	1993		05/26/2010	7	7	7	N	No	No
Clinton	US-127 NB Ramp A	1840	Yes	Central Mi RR (Abn)	0.5 miles north of M-21	1993		05/26/2010	7	7	7	N	No	No
Clinton	Walker Road	1841	No	NB & SB US-127	1.2 miles east of St Johns	1994		06/03/2010	7	7	7	N	No	No
Clinton	Scott Road	1842	No	US-127	0.5 northwest of St Johns	1994		06/03/2010	7	7	7	N	No	No
Clinton	US-127 BR	1843	No	US-127	1.0 north of St Johns	1994		06/03/2010	7	6	7	N	No	No
Clinton	I-69	1844	Yes	Remy-Chandler Drain	2.4 miles north of East Lansing	1985		05/04/2010	N	N	N	7	No	No
Clinton	I-69 EB	1845	Yes	US-127 SB	2.6 miles north of East Lansing	1985		05/04/2010	6	7	7	N	No	No
Clinton	I-69 WB	1846	Yes	US-127 NB	2.6 miles north of East Lansing	1985		05/10/2010	6	7	7	N	No	No
Clinton	I-69 EB C-D	1847	Yes	US-127	2.5 miles north of East Lansing	1994		05/04/2010	7	7	7	N	No	No
Clinton	Chandler Road	1848	No	I-69	2.3 milesnorthof East Lansing	1985		05/10/2010	6	7	7	N	No	No
Clinton	WB I-69 C-D	1849	Yes	I-69	2.6 miles north of East Lansing	1985		05/06/2010	6	7	7	N	No	Yes
Clinton	Webster Road	1850	No	I-69	2.6 miles north of East Lansing	1985		05/10/2010	6	7	6	N	No	No
Clinton	Nicholas Road	1851	No	I-69	4.0 miles north of East Lansing	1985		05/17/2010	6	7	7	N	No	No
Clinton	Center Road	1852	No	I-69	4.0 milesnorthof East Lansing	1985		05/17/2010	6	7	7	N	No	No
Clinton	I-69BR EB Ramp D	1853	Yes	I-69	3 miles northeast of East Lansing	1985		05/12/2010	6	7	7	N	No	No
Clinton	I-69BR WB Ramp C	1854	Yes	I-69	3.5 miles northeast of East Lansing	1985		05/12/2010	6	6	7	N	No	No
Clinton	Upton Road	1855	No	I-69	4 miles northeast of East Lansing	1985		05/12/2010	6	6	7	N	No	No
Clinton	I-69 EB	1856	Yes	Peacock Road	0.5 miles west of Co line	1989		05/12/2010	5	7	7	N	No	No
Clinton	I-69 WB	1857	Yes	Peacock Road	0.5 miles west of Co line	1989		05/12/2010	6	6	6	N	No	No
Clinton	I-69	1858	Yes	Chandler Drain	0.2 miles North of Clark	1973		04/19/2010	N	N	N	6	No	No
Clinton	I-69	1859	Yes	Chandler Drain	0.1 miles northwest of Wood St	1973		04/19/2010	N	N	N	6	No	Yes
Clinton	I-69 WB	1863	Yes	CSX RR	6.5 miles northwest of Lansing	1981		04/21/2010	6	7	5	N	No	No
Clinton	Clark Road	1864	No	I-69 & US-127	3 miles north of Ingham Co line	1971		04/05/2010	6	6	7	N	No	No
Clinton	I-69 EB	1865	Yes	Wood Road	1 mile east of US-27	1971		04/01/2010	6	6	7	N	No	No
Clinton	I-69 WB	1866	Yes	Wood Road	1 mile east of US-27	1971		04/01/2010	6	6	7	N	No	No
Clinton	US-127 BR	1867	No	I-69	North limits of Lansing	1971	2009	11/29/2010	9	7	7	N	No	No
Clinton	I-69 SB	1868	Yes	Turner Road	1.2 miles south of Dewitt	1980		04/05/2010	6	6	6	N	No	No
Clinton	Dewitt Road	1869	No	I-69	0.6 miles southeast of Dewitt	1980		04/05/2010	6	7	6	N	No	No
Clinton	Clark Road	1870	No	I-69	0.75 miles southeast of Dewitt	1980		04/12/2010	6	7	7	N	No	No
Clinton	Airport Road	1871	No	I-69	4.0 miles northwest of Lansing	1981		04/12/2010	6	7	7	N	No	No
Clinton	Lowell Road	1872	No	I-69	5.5 miles northwest of Lansing	1981		04/21/2011	6	6	7	N	No	No
Clinton	I-69 SB	1873	Yes	EB Turning Roadway	6.0 M northwest of Lansing	1981		04/21/2011	5	5	6	N	No	No

County	Route	Structure Number	NHS Status	Site	Location	Year Built	Year Recon-structed	Last Inspection Date	Deck Rating	Super-structure Rating	Sub-structure Rating	Culvert Rating	Structurally Deficient	Functionally Obsolete
Clinton	I-69 NB	1874	Yes	EB Turning Roadway	6.0 miles northwest of Lansing	1981		04/21/2011	6	6	6	N	No	No
Clinton	I-69 SB	1875	Yes	I-96 BL Grand River Ave	5 miles northwest of Lansing	1981		04/14/2010	6	6	7	N	No	No
Clinton	I-69 NB	1876	Yes	I-96 BL Grand River Ave	5 miles northwest of Lansing	1981		04/14/2010	6	6	7	N	No	No
Clinton	I-69 SB	1877	Yes	I-96	7 miles northwest of Lansing	1981		11/30/2010	6	7	6	N	No	No
Clinton	Francis Road	1878	No	Eb & WB Turning Road	6.0 miles northwest of Lansing	1981		04/21/2010	6	6	6	N	No	No
Clinton	Eb Turning Roadway	1879	Yes	I-96	7 miles northwest of Lansing	1981		02/16/2011	6	8	6	N	No	No
Clinton	I-69 EB	1880	Yes	Turner Road	1.2 miles south of Dewitt	1980		04/05/2010	6	6	6	N	No	No
Clinton	M-21	1881	No	Lost Creek	3.5 miles west of Fowler	2005		10/11/2010	N	N	N	8	No	No
Clinton	M-21	1882	No	North Swigart Drain	0.4 miles west of Forest Hill	1977		10/12/2010	6	6	6	N	No	No
Clinton	M-21	1883	No	Waltz & Sturgis Drain	Sorrel Street In Fowler	2005		10/11/2010	7	7	8	N	No	Yes
Clinton	M-21	1886	No	Kneeland Drain	0.1 miles west of Francis Road	2005		10/07/2010	N	N	N	8	No	No
Clinton	M-21	1887	No	South Fork of Hayworth Creek	1.1 miles east of Lowell Road	2005		10/07/2010	N	N	N	8	No	No
Clinton	M-21	1889	No	Little Maple River	2.0 miles west of Ovid	1929	2004	10/06/2010	7	8	7	N	No	No
Clinton	M-21	1890	No	Alder Creek	1.2 miles west of Ovid	1949		10/06/2010	6	6	7	N	No	No
Clinton	M-21	1891	No	Maple River	In Ovid	1997		10/06/2010	7	7	7	N	No	No
Clinton	US-127 SB	1892	Yes	Access Road (Conrail Abn)	0.2 miles north of Ingham Co line	1971		05/17/2010	6	6	7	N	No	No
Clinton	US-127 NB	1893	Yes	Access Road (Conrail Abn)	0.2 miles north of Ingham Co line	1971		05/17/2010	5	6	6	N	No	No
Clinton	State Road	1894	No	US-127	1 mile north of Ingham Co line	1971		05/17/2010	5	6	6	N	No	No
Clinton	Chadwick Road	12672	No	US-127	1.2 miles north Looking Glass River	1996		05/24/2010	7	7	6	N	No	No
Clinton	Alward Road	12673	No	US-127	1 mile south of Green Road	1996		05/24/2010	7	7	7	N	No	No
Clinton	Green Road	12674	No	US-127	1 mile north of Alward Road	1996		05/20/2010	7	7	7	N	No	No
Clinton	US-127 SB	12693	Yes	Looking Glass River	Dewitt Twp Sec 2	1997		05/27/2010	7	7	6	N	No	No
Clinton	US-127 NB	12694	Yes	Looking Glass River	Dewitt Twp Sec 2	1997		05/27/2010	7	7	6	N	No	No
Clinton	Howe Road	12695	No	US-127	Dewitt Twp Sec 2-11	1997		05/18/2010	7	7	6	N	No	No
Clinton	Round Lake Road	12700	No	US-127	0.1 miles north of Looking Glass River	1997		05/18/2010	6	6	7	N	No	No
Clinton	US-127	12770	Yes	Krepps & Extention Drain	3.5 miles south of St Johns	1993		05/20/2010	N	N	N	7	No	No
Clinton	US-127	12771	Yes	Spaulding Extn Drain	1.1 miles north of Taft Road	1993		05/20/2010	N	N	N	7	No	No
Clinton	Price Road	12772	No	US-127	5.0 miles south of St Johns	1993		05/20/2010	7	7	7	N	No	No
Clinton	Centerline Road	12773	No	US-127	4.0 miles south of St Johns	1993		05/19/2010	7	7	7	N	No	No
Clinton	Taft Road	12774	No	US-127	3.0 miles south of St Johns	1993		05/19/2010	7	7	7	N	No	No
Clinton	Townsend Road	12775	No	US-127	1.2 miles east of St Johns	1993		05/19/2010	7	7	7	N	No	No
Crawford	I-75BL M-72	2031	Yes	Au Sable River	In Grayling	1935		06/09/2011	6	6	5	N	No	Yes

County	Route	Structure Number	NHS Status	Site	Location	Year Built	Year Recon-structed	Last Inspection Date	Deck Rating	Super-structure Rating	Sub-structure Rating	Culvert Rating	Structurally Deficient	Functionally Obsolete
Crawford	I-75 SB	2032	Yes	D&M RR	0.5 miles south of M-72	1961		02/14/2011	6	7	6	N	No	No
Crawford	I-75 NB	2033	Yes	D&M RR	0.5 miles south of M-72	1961		02/14/2011	6	6	6	N	No	No
Crawford	4 Mile Road	2034	No	I-75	4.0 miles south of Grayling	1961		02/14/2011	6	7	6	N	No	No
Crawford	NB I-75 BL	2035	Yes	I-75 SB	S Jct I-75 BL	1961	2008	02/17/2011	7	7	7	N	No	No
Crawford	I-75 SB	2036	Yes	M-72	M-72	1961		04/05/2010	5	5	5	N	No	No
Crawford	I-75 NB	2037	Yes	M-72	M-72	1961		04/05/2010	5	6	6	N	No	No
Crawford	I-75 SB	2038	Yes	Au Sable River	0.7 miles north of M-72	1960		06/07/2010	7	8	6	N	No	No
Crawford	I-75 NB	2039	Yes	Au Sable River	0.7 miles north of M-72	1960		06/07/2010	7	8	6	N	No	No
Crawford	I-75 SB	2040	Yes	E Br Au Sable River	2.4 miles north of M-72	1961		06/14/2010	7	8	6	N	No	No
Crawford	I-75 NB	2041	Yes	E Br Au Sable River	2.4 miles north of M-72	1961		06/14/2010	6	8	6	N	No	No
Crawford	N Down River Road	2042	No	I-75	1.0 mile north of M-72	1961		04/01/2010	6	8	7	N	No	No
Crawford	I-75 NB	2043	Yes	Lewiston Grade Road	3.3 miles north of M-72	1961		03/29/2010	7	7	5	N	No	No
Crawford	I-75 SB	2044	Yes	Lewiston Grade Road	3.3 miles north of M-72	1961		03/24/2010	6	7	6	N	No	No
Crawford	M-93	2045	No	I-75 SB	M-93	1961		03/09/2010	6	7	7	N	No	No
Crawford	M-93	2046	No	I-75 NB	M-93	1961		03/09/2010	6	7	6	N	No	Yes
Crawford	County Road 612	2047	No	I-75 SB	5.1 miles south of Otsego Co line	1961		02/10/2011	6	6	6	N	No	No
Crawford	County Road 612	2048	No	I-75 NB	5.1 miles south of Otsego Co line	1961		02/14/2011	6	6	6	N	No	No
Crawford	North Higgins Lake Road	2049	No	US-127	At Roscommon Co line	1967		03/10/2010	7	5	7	N	No	No
Crawford	Fletcher Road	2050	No	US-127 SB	2.4 miles northeast of Roscommon Co line	1967		03/08/2010	7	7	7	N	No	No
Crawford	Fletcher Road	2051	No	US-127 NB	2.4 miles northeast of Roscommon Co line	1967		03/08/2010	6	7	6	N	No	No
Crawford	M-72	2052	Yes	Manistee River	7.4 miles west of Grayling	1932	1983	06/28/2011	7	7	6	N	No	No
Crawford	M-72 & M-93	2053	Yes	Au Sable River	In Grayling	1993		06/02/2011	8	7	8	N	No	Yes
Crawford	M-72	2054	No	S Br Au Sable River	4.4 miles west of Oscoda Co line	1958		06/06/2011	5	7	7	N	No	No
Crawford	7 Mile Road (Cheney)	2055	No	I-75 SB	7.0 miles south of Grayling	1970		02/01/2011	6	7	7	N	No	No
Crawford	7 Mile Road (Cheney)	2056	No	I-75 NB	7.0 miles south of Grayling	1970		02/01/2011	7	7	7	N	No	No
Crawford	I-75 SB	2057	Yes	Old Us 27	6.0 miles south of Grayling	1970		02/03/2011	6	7	6	N	No	No
Crawford	I-75 NB	2058	Yes	Old Us 27	6.0 miles south of Grayling	1970		02/07/2011	7	7	6	N	No	No
Crawford	I-75 SB	2059	Yes	US-127 NB	5.3 miles south of Grayling	1962	1984	02/22/2011	7	6	7	N	No	No
Delta	US-2, US-41	2080	Yes	Bark River	1.8 miles northeast of Bark River	1931		08/08/2011	7	8	7	N	No	No
Delta	US-2, US-41	2081	Yes	Ford River	0.5 miles east of Hyde	1941		08/08/2011	6	7	7	N	No	No
Delta	US-2, US-41	2082	Yes	Portage Creek	3.4 miles west of Escanaba	1928	1985	08/08/2011	7	8	6	N	No	No
Delta	US-2, US-41	2083	Yes	Willow Creek	In Escanaba (W Ludington)	1979		08/08/2011	7	6	7	N	No	No

County	Route	Structure Number	NHS Status	Site	Location	Year Built	Year Recon-structed	Last Inspection Date	Deck Rating	Super-structure Rating	Sub-structure Rating	Culvert Rating	Structurally Deficient	Functionally Obsolete
Delta	US-2, US-41	2085	Yes	Escanaba River	3.6 miles north of Escanaba	1929	1957	11/10/2009	5	6	4	N	Yes	No
Delta	US-2	2089	Yes	Tocoosh Creek	0.2 miles east of US-41	1990		09/13/2011	5	8	7	N	No	No
Delta	US-2	2090	Yes	Rapid River	0.4 miles east of US-41	1931	1997	09/13/2011	7	7	7	N	No	No
Delta	US-2	2091	Yes	Whitefish River	1.1 miles east of Rapid River	1936	1968	09/15/2011	6	6	6	N	No	No
Delta	US-2	2092	Yes	Ogontz River	4.0 miles west Nahma Junction	1935		09/15/2011	4	5	7	N	Yes	No
Delta	US-2	2093	Yes	Sturgeon River	0.3 miles east Nahma Junction	1972	1998	09/19/2011	7	6	7	N	No	No
Delta	US-2	2094	Yes	Bull Run Creek	1.3 miles east Nahma Junction	1936	1990	09/19/2011	7	8	7	N	No	No
Delta	US-2	2095	Yes	Big Fishdam River	1.5 miles northeast of Isabella	1936	1984	09/19/2011	6	6	6	N	No	No
Delta	US-2	2096	Yes	Little Fishdam River	2.0 miles northeast of Isabella	1936	1984	09/19/2011	7	6	7	N	No	No
Delta	US-2	2099	Yes	WCL RR	2.7 miles southeast of Rapid River	1935	1997	09/15/2011	6	8	7	N	No	No
Delta	US-2 & US-41 SB	2100	Yes	Days River	3.5 miles north of M-35	1971	2006	09/13/2011	6	7	7	N	No	No
Delta	US-2 & US-41 NB	2101	Yes	Days River	3.5 miles north of M-35	1971	2006	09/13/2011	6	6	7	N	No	No
Delta	US-2 & US-41 SB	2102	Yes	WCL RR	East limits of Gladstone	1971		09/13/2011	3	6	6	N	Yes	No
Delta	US-2 & US-41 NB	2103	Yes	WCL RR	East limits of Gladstone	1970		09/12/2011	4	7	7	N	Yes	No
Delta	M-35	2104	No	Bark River	2.5 miles north of Menominee Co line	1948		08/09/2011	6	7	7	N	No	No
Delta	M-35	2105	No	Ford River	4.0 miles southwest of Escanaba	1932	1992	08/09/2011	7	7	6	N	No	No
Delta	M-35	2106	No	Portage Creek	South limits of Escanaba	1932		08/09/2011	6	5	6	N	No	No
Delta	M-35	2109	No	Days River	In BRampton	1966		08/10/2011	5	7	7	N	No	No
Delta	US-41	2112	Yes	Tacoosh Creek	0.4 miles north of US-2	1993		09/14/2011	7	8	7	N	No	No
Delta	US-41	2113	Yes	Rapid River	7.2 miles north of US-2	1937		09/14/2011	5	7	7	N	No	No
Dickinson	M-95	2173	Yes	Menominee River	1.7 miles south of KingsfoRoad	1973		09/30/2010	6	6	6	N	No	No
Dickinson	M-95	2174	Yes	W Br Sturgeon River	6.8 miles south of M-69	1935		09/22/2010	8	8	7	N	No	No
Dickinson	M-95	2176	Yes	Private RR (Abn)	7.9 miles south of M-69	1968		09/29/2010	5	7	7	N	No	No
Dickinson	M-95	2177	Yes	Ford River	1.4 miles south of Channing	1928		09/13/2010	5	6	6	N	No	No
Dickinson	US-2, US-141	2178	Yes	Menominee River	4.5 miles northwest Iron Mountain	1981		09/27/2010	6	7	6	N	No	No
Dickinson	US-2, US-141	2179	Yes	E&Ls RR	0.8 miles east of Wisconsin state line	1932	1974	09/27/2010	7	7	7	N	No	No
Dickinson	US-2	2182	Yes	Sturgeon River	1.0 mile west of Loretto	2003		09/21/2010	8	7	8	N	No	No
Dickinson	US-141	2186	Yes	Menominee River	At Wisconsin state line	2010		09/28/2010	4	6	5	N	Yes	No
Dickinson	M-69	2188	No	N Br Sturgeon River	1.5 miles East of M-95	1956		09/13/2010	N	N	N	7	No	No
Dickinson	M-69 (CO Hwy 569)	2189	No	E Br Sturgeon River	2 miles east of Foster City	1931	1994	09/13/2010	7	8	7	N	No	No
Dickinson	US-8	2190	No	Menominee River	2.0 miles south of Norway	1966		09/28/2010	6	7	6	N	No	No
Eaton	M-78	2215	No	Battle Creek River	West limits of Bellevue	2006		05/11/2011	7	8	7	N	No	No

County	Route	Structure Number	NHS Status	Site	Location	Year Built	Year Recon-structed	Last Inspection Date	Deck Rating	Super-structure Rating	Sub-structure Rating	Culvert Rating	Structurally Deficient	Functionally Obsolete
Eaton	M-79	2219	No	Little Thornapple River	3.0 miles west of Charlotte	1946	1990	04/25/2011	6	7	6	N	No	No
Eaton	I-69 BR	2222	Yes	Battle Creek River	In Charlotte	1921		04/25/2011	N	5	5	N	No	Yes
Eaton	M-43	2225	No	Mud Creek	2.3 miles west of Sunfield	1949		04/18/2011	6	6	6	N	No	No
Eaton	M-43	2226	No	Sebewa Drain	2.0 miles east of Sunfield	1949	2004	04/18/2011	7	8	7	N	No	No
Eaton	M-50	2229	No	Little Thornapple River	6.4 miles northwest of Charlotte	1931		06/22/2011	6	6	6	N	No	No
Eaton	M-50	2230	No	Thornapple River	9.5 miles northwest of Charlotte	1931	1967	06/22/2011	5	6	6	N	No	No
Eaton	M-50	2231	No	Sebewa Drain	5.5 miles southeast of Barry Co line	1934		06/22/2011	6	6	7	N	No	No
Eaton	M-50	2232	No	Mud Creek	1.6 miles southeast of Barry Co line	1927		06/20/2011	5	5	6	N	No	No
Eaton	I-69 SB	2236	Yes	Indian Creek	1.0 mile north of Olivet	1972		05/11/2011	6	7	7	N	No	No
Eaton	I-69 NB	2237	Yes	Indian Creek	1.0 mile north of Olivet	1972		05/11/2011	7	7	7	N	No	No
Eaton	I-69 NB	2238	Yes	Battle Creek River	0.5 miles south of M-50	1961	1971	05/18/2011	6	6	6	N	No	No
Eaton	I-69 SB Ramp	2239	Yes	Indian Creek	1.0 mile north of Olivet	1972		05/10/2011	7	7	7	N	No	No
Eaton	I-69 NB Ramp	2240	Yes	Indian Creek	1.0 mile north of Olivet	1972		05/10/2011	7	7	7	N	No	No
Eaton	I-69 SB	2241	Yes	Big Creek	2.5 miles northeast of Olivet	1972		05/16/2011	7	7	6	N	No	No
Eaton	I-69 NB	2242	Yes	Big Creek	2.5 miles northeast of Olivet	1972		05/16/2011	6	7	6	N	No	No
Eaton	I-69 SB	2243	Yes	Battle Creek River	0.5 miles south of M-50	1971		05/18/2011	6	7	7	N	No	Yes
Eaton	I-69 NB	2249	Yes	GTW RR	East limits of Charlotte	1961	1971	05/12/2011	5	5	5	N	No	No
Eaton	I-69 SB	2250	Yes	GTW RR	East limits of Charlotte	1971		05/12/2011	6	6	7	N	No	No
Eaton	Base Line Hwy	2251	No	I-69	2.4 miles southwest of Olivet	1972		05/09/2011	6	7	7	N	No	No
Eaton	Butterfield Hwy M-78	2252	No	I-69	1.4 miles southwest of Olivet	1972		05/10/2011	6	7	6	N	No	No
Eaton	Sherwood Road	2253	No	I-69	1.0 mile west of Olivet	1972		05/09/2011	6	7	7	N	No	No
Eaton	Ainger Road	2254	No	I-69	1.0 mile north of Olivet	1972		05/09/2011	5	7	7	N	No	No
Eaton	I-69 BL	2255	Yes	I-69	3.0 miles south of Charlotte	1971		05/18/2011	6	6	6	N	No	No
Eaton	Kalamo Road	2256	No	I-69	1.5 miles southeast of Charlotte	1971		05/18/2011	6	7	6	N	No	No
Eaton	M-50	2257	Yes	I-69 & US-27	East limits of Charlotte	1971		05/04/2011	6	7	6	N	No	No
Eaton	Island Highway	2258	No	I-69	1.8 miles north of M-50	1971		05/04/2011	6	7	7	N	No	No
Eaton	I-69 SB	2259	Yes	Stine Road	2.3 miles northeast of Olivet	1972		05/12/2011	6	6	7	N	No	No
Eaton	Five Point Hwy	2260	No	I-69	5.6 miles northeast of Olivet	1972		05/16/2011	6	7	6	N	No	No
Eaton	I-69 NB	2261	Yes	Stine Road	2.3 miles northeast of Olivet	1972		05/12/2011	6	6	6	N	No	Yes
Eaton	I-69 NB	2262	Yes	Thornapple River	0.4 miles southwest Potterville	1989		06/15/2011	7	8	7	N	No	No
Eaton	I-69 SB	2263	Yes	Thornapple River	0.4 miles southwest Potterville	1989		06/15/2011	7	7	7	N	No	No
Eaton	I-69 NB	2264	Yes	GTW RR& Billwood Hwy	4.0 miles northeast Potterville	1989		06/16/2011	6	7	7	N	No	No

County	Route	Structure Number	NHS Status	Site	Location	Year Built	Year Recon-structed	Last Inspection Date	Deck Rating	Super-structure Rating	Sub-structure Rating	Culvert Rating	Structurally Deficient	Functionally Obsolete
Eaton	I-69 SB	2265	Yes	GTW RR& Billwood Hwy	4.0 miles northeast Potterville	1989		06/21/2011	6	7	7	N	No	No
Eaton	I-69 NB	2266	Yes	I-69 BL	Northeast limits Charlotte	1989		06/14/2011	6	6	7	N	No	No
Eaton	I-69 SB	2267	Yes	I-69 BL	Northeast limits Charlotte	1989		06/14/2011	6	6	7	N	No	No
Eaton	I-69 NB	2268	Yes	Packard Hwy	Northeast limits Charlotte	1989		06/14/2011	6	6	7	N	No	No
Eaton	I-69 SB	2269	Yes	Packard Hwy	Northeast limits Charlotte	1989		06/14/2011	6	6	7	N	No	No
Eaton	Otto Road	2270	No	I-69	1.5 miles northeast Charlotte	1989		06/14/2011	7	7	7	N	No	No
Eaton	I-69 NB	2271	Yes	Old 27 & Stewart Road	3.0 miles northeast Charlotte	1989		06/15/2011	6	7	7	N	No	No
Eaton	I-69 SB	2272	Yes	Old 27 & Stewart Road	3.0 miles northeast Charlotte	1989		06/15/2011	6	7	7	N	No	No
Eaton	I-69 NB	2273	Yes	M-100	At south Limits Potterville	1989		06/15/2011	7	7	7	N	No	No
Eaton	Vermontville Hwy	2274	No	I-69	East limits Potterville	1989		06/09/2011	7	7	6	N	No	No
Eaton	I-69 NB	2275	Yes	Windsor & Nixon Hwy	2.0 miles northeast Potterville	1989		06/16/2011	7	7	7	N	No	No
Eaton	I-69 SB	2276	Yes	Nixon Road	2.0 miles northeast Potterville	1989		06/16/2011	7	7	7	N	No	No
Eaton	US-27 BR Lansing Road	2277	No	I-69	3.2 miles northeast Potterville	1989		06/16/2011	7	7	7	N	No	No
Eaton	Davis Hwy	2278	No	I-69	4.0 miles northeast Potterville	1989		06/07/2011	6	7	7	N	No	No
Eaton	I-69 NB	2279	Yes	I-96	2.0 miles south I-496	1989		06/21/2011	6	7	7	N	No	No
Eaton	I-69 SB	2280	Yes	I-96	2.0 miles south I-496	1989		06/21/2011	6	7	7	N	No	No
Eaton	Millet Road	2281	No	I-69 NB	1.5 miles south I-496	1989		06/21/2011	7	7	7	N	No	No
Eaton	I-69 SB	2282	Yes	M-100	At south Limits Potterville	1989		06/09/2011	6	7	7	N	No	No
Eaton	M-100	2283	No	County Drain	3.5 miles north of I-69	1940		07/14/2011	4	4	4	N	Yes	No
Eaton	M-100	2285	No	GTW RR	North limits of Potterville	1940		07/14/2011	6	4	4	N	Yes	No
Eaton	M-100	2286	No	Grand River	In Grand Ledge	1989		07/14/2011	6	7	6	N	No	Yes
Eaton	I-96 east To I-496 E	2289	Yes	I-96	3.5 miles west of Lansing	1969		06/01/2011	6	6	6	N	No	No
Eaton	I-496 WB	2290	Yes	I-96	3.5 miles west of Lansing	1969	2001	06/01/2011	7	6	6	N	No	No
Eaton	Canal Road	2291	No	I-496 Ramp	3.2 miles west of Lansing	1969		06/01/2011	6	6	7	N	No	Yes
Eaton	Canal Road	2292	No	I-496	3.2 miles west of Lansing	1969		06/01/2011	6	6	7	N	No	No
Eaton	Creyts Road NB	2293	No	I-496	3.0 miles west of Lansing	1969		06/06/2011	6	6	6	N	No	Yes
Eaton	Snow Road	2294	No	I-496	2.0 miles west of Lansing	1969		06/06/2011	6	6	6	N	No	Yes
Eaton	I-496 WB	2295	Yes	Waverly Road	At Eaton-Ingham Co line	1969		06/07/2011	6	7	6	N	No	No
Eaton	I-496 EB	2296	Yes	Waverly Road	At Eaton-Ingham Co line	1969		06/07/2011	6	7	7	N	No	No
Eaton	I-496 W to I-96 E	2297	Yes	I-96Eb To I-496 EB Rmp C	At I-96/I-496 Jct	1989		06/01/2011	7	7	7	N	No	No
Eaton	Creyts Road SB	2298	No	I-496	3.0 miles west of Lansing	1982		06/06/2011	6	6	7	N	No	Yes
Eaton	M-99, M-50	2299	No	Mill Race	In Eaton Rapids	1995		05/20/2011	6	6	6	N	No	No

County	Route	Structure Number	NHS Status	Site	Location	Year Built	Year Recon-structed	Last Inspection Date	Deck Rating	Super-structure Rating	Sub-structure Rating	Culvert Rating	Structurally Deficient	Functionally Obsolete
Eaton	M-99, M-50	2300	No	Spring Brook	In Eaton Rapids	1988		05/19/2011	6	5	5	N	No	No
Eaton	M-99 NB	2303	No	Skinner Drain	1.5 miles south of Holt Road	1978		05/20/2011	6	7	6	N	No	No
Eaton	M-99 NB	2304	No	Grand River	0.5 miles south of Holt Road	1978		05/19/2011	6	7	7	N	No	No
Eaton	M-99 SB	2305	No	Grand River	0.5 miles south of Holt Road	1978		05/19/2011	6	7	7	N	No	No
Eaton	M-99 SB	2306	No	Skinner Drain	1.5 miles south of Holt Road	1978		05/20/2011	6	7	7	N	No	No
Eaton	I-96 EB	2310	Yes	Grand Riv & Billwood Hwy	2.1 miles west of Ingham Co line	1962		07/25/2011	6	5	5	N	No	Yes
Eaton	I-96 WB	2311	Yes	Grand Riv & Billwood Hwy	2.1 miles west of Ingham Co line	1962		07/25/2011	6	5	6	N	No	No
Eaton	Creyts Road	2312	No	I-96 EB	2.0 miles west of Ingham Co line	1962		07/19/2011	6	6	7	N	No	Yes
Eaton	Creyts Road	2313	No	I-96 WB	2.0 miles west of Ingham Co line	1962	2001	07/19/2011	6	7	6	N	No	No
Eaton	Waverly Road	2314	Yes	I-96	Ingham Co line	1962		07/19/2011	6	6	7	N	No	No
Eaton	I-96 EB	2315	Yes	Grand River	0.2 miles south of Clinton Co line	1962	2006	07/20/2011	6	7	6	N	No	No
Eaton	I-96 WB	2316	Yes	Grand River	0.2 miles south of Clinton Co line	1962	2006	07/20/2011	6	7	6	N	No	No
Eaton	I-69 WB to I-96 EB	2317	Yes	Grand River	6 miles northwest of Lansing	1981		07/20/2011	6	6	6	N	No	No
Eaton	I-96 WB	2320	Yes	GTW RR	0.6 miles northwest of US-27 & M-78	1962		07/26/2011	6	6	6	N	No	No
Eaton	I-96 EB	2321	Yes	GTW RR	0.6 miles northwest of US-27 & M-78	1962		07/26/2011	6	6	7	N	No	No
Eaton	Willow Hwy	2322	No	I-96	1.0 mile south of Clinton Co line	1961		07/21/2011	6	6	7	N	No	Yes
Eaton	I-96 EB	2323	Yes	M-43	M-43	1962	2010	07/27/2011	6	6	6	N	No	Yes
Eaton	I-96 WB	2324	Yes	M-43	M-43	1962	2010	07/27/2011	6	6	7	N	No	Yes
Eaton	ST Joseph Hwy	2325	No	I-96	1.0 mile south of M-43	1962		07/28/2011	6	6	6	N	No	Yes
Eaton	MT Hope Hwy	2326	No	I-96 & I-496 Ramp	1.8 miles south of M-43	1962	1989	07/28/2011	6	6	6	N	No	No
Eaton	Millet Road	2327	No	I-96	3.0 miles south of M-43	2001		07/28/2011	6	7	7	N	No	No
Eaton	I-96 WB	2328	Yes	Canal Road	0.4 miles northwest of US-27 & M-78	2001		07/27/2011	6	6	6	N	No	No
Eaton	I-96 EB	2329	Yes	Canal Road	0.4 miles northwest of US-27 & M-78	2001		07/27/2011	6	5	7	N	No	No
Eaton	I-96 WB	2330	Yes	Lansing Road	I-96 & Lansing Road	2001		07/26/2011	6	7	7	N	No	No
Eaton	I-96 EB	2331	Yes	Lansing Road	I-96 & Lansing Road	2001		07/26/2011	6	6	7	N	No	No
Eaton	Eaton Hwy	2332	No	I-69 NB & I-96 WB	Clinton/Eaton Co line	1961	1981	07/21/2011	6	6	6	N	No	Yes
Eaton	Eaton Hwy	2333	No	I-69 SB & I-96 EB	Clinton/Eaton Co line	1981		07/21/2011	6	8	7	N	No	Yes
Eaton	Crowner Road	2334	No	GTW RR	State Secondary Complex	1973	2007	10/10/2011	6	7	7	N	No	No
Emmet	US-31, M-68	2446	Yes	Bear Creek	In Petoskey (Mitchell St)	1930		06/21/2011	5	6	6	N	No	Yes
Emmet	US-31	2447	Yes	Crooked Lake Outlet	0.4 miles south of Conway	1900		06/22/2011	7	7	6	N	No	No
Emmet	US-31	2449	Yes	Maple River	South limits of Pellston	1941		06/13/2011	5	5	6	N	No	No
Emmet	US-31	2450	Yes	Carp Lake River	4.1 miles southwest of Cheboygan Co line	1933		06/15/2011	7	6	7	N	No	No

County	Route	Structure Number	NHS Status	Site	Location	Year Built	Year Recon-structed	Last Inspection Date	Deck Rating	Super-structure Rating	Sub-structure Rating	Culvert Rating	Structurally Deficient	Functionally Obsolete
Emmet	M-68	2451	No	Crooked River	In Alanson	1937		06/21/2011	4	7	7	N	Yes	No
Emmet	I-75	2452	Yes	D&M RR (Abn)	In Mackinaw City	1957	1975	03/24/2011	7	7	7	N	No	No
Emmet	US-23 SB	2453	No	I-75	In Mackinaw City	1957		03/16/2011	6	7	6	N	No	Yes
Emmet	I-75	2454	Yes	Central Street	In Mackinac City	1957	2005	03/23/2011	6	7	7	N	No	Yes
Genesee	M-13	2464	No	Mistequay Creek	2.3 miles north of M-21	1932		07/28/2010	6	7	7	N	No	No
Genesee	US-23 NB	2467	Yes	Shiawassee River	In Fenton	1957		03/18/2010	5	7	7	N	No	No
Genesee	US-23 SB	2468	Yes	Shiawassee River	In Fenton	1957		03/18/2010	5	8	7	N	No	No
Genesee	US-23 NB	2469	Yes	Swartz Creek	2.5 miles south of Flint	1957	2002	10/19/2010	8	5	7	N	No	No
Genesee	US-23 SB	2470	Yes	Swartz Creek	2.5 miles south of Flint	1957	2002	10/19/2010	8	5	7	N	No	No
Genesee	I-75	2471	Yes	Swartz Creek	North of I-69 Interchange	1954	2010	10/20/2010	4	5	7	N	Yes	No
Genesee	US-23 NB	2475	Yes	US-23 BR & GTW RR	In Fenton	1958		03/03/2010	5	6	6	N	No	No
Genesee	US-23 SB	2476	Yes	US-23 BR & GTW RR	In Fenton	1958		03/03/2010	6	6	6	N	No	No
Genesee	US-23 BR	2477	No	US-23	Owen Road (1 miles W / Fenton)	1957	1994	07/31/2010	7	7	5	N	No	Yes
Genesee	Lahring Road	2478	No	US-23	1.6 miles north of Fenton	1957	1994	08/23/2011	6	5	6	N	No	Yes
Genesee	Thompson Road	2479	No	US-23	3.2 miles north of Fenton	1957		10/04/2010	6	6	7	N	No	Yes
Genesee	Baldwin Road	2480	No	US-23	5.0 miles north of Fenton	1957		02/02/2010	5	6	7	N	No	Yes
Genesee	Torrey Road	2481	No	US-23	6.3 miles north of Fenton	1957		11/05/2009	5	7	6	N	No	Yes
Genesee	Grand Blanc Road	2482	No	US-23	7.3 miles north of Fenton	1957	2005	01/13/2010	6	6	7	N	No	No
Genesee	Hill Road	2483	No	US-23	2.0 miles south of M-121	2005		01/20/2011	7	8	7	N	No	No
Genesee	Maple Road	2484	No	I-75	0.4 miles south of Flint	1957		03/24/2010	5	5	6	N	No	Yes
Genesee	I-75	2485	Yes	Bristol Road	1.0 miles southwest of Flint	2005		04/07/2010	7	8	7	N	No	No
Genesee	Miller Road	2486	Yes	I-75	West limits of Flint	1954	2010	09/02/2010	4	5	6	N	Yes	No
Genesee	I-75 US-23	2488	Yes	Flint River	2.0 miles north of M-21	1958	2010	09/24/2010	4	4	6	N	Yes	No
Genesee	I-75 & US-23 NB	2489	Yes	Brent Run Creek	5.0 miles south of Saginaw Co line	1958	2002	09/21/2010	7	8	7	N	No	No
Genesee	I-75 & US-23 SB	2490	Yes	Brent Run Creek	5.0 miles south of Saginaw Co line	1958	2001	09/21/2010	7	8	7	N	No	No
Genesee	I-75 & US-23 NB	2491	Yes	Pine Run Creek	0.4 miles north of M-57	1958	2004	10/11/2010	6	7	7	N	No	No
Genesee	I-75 & US-23 SB	2492	Yes	Pine Run Creek	0.4 miles north of M-57	1958	2004	10/11/2010	6	7	7	N	No	No
Genesee	Arlene Drive	2498	No	I-75	South of M-21	1957	2010	03/07/2011	4	5	4	N	Yes	No
Genesee	M 21	2499	Yes	I-75	Near west limits of Flint	2009		02/02/2010	9	8	9	N	No	Yes
Genesee	I-75	2500	Yes	Court Street	North of M-21	1957		04/14/2010	6	5	6	N	No	Yes
Genesee	Beecher Road	2501	No	I-75	1 mile north of M-21	1958	2010	09/08/2010	4	6	5	N	Yes	No
Genesee	I-75 NB	2502	Yes	Flushing Road	North of Flint River	1958	1973	09/22/2011	6	7	5	N	No	No

County	Route	Structure Number	NHS Status	Site	Location	Year Built	Year Recon-structed	Last Inspection Date	Deck Rating	Super-structure Rating	Sub-structure Rating	Culvert Rating	Structurally Deficient	Functionally Obsolete
Genesee	I-75 SB	2503	Yes	Flushing Road	North of Flint River	1958	1973	09/12/2011	5	6	5	N	No	No
Genesee	Pasadena Ave	2504	No	I-75	3 miles north of M-21	1958		09/16/2010	5	5	5	N	No	Yes
Genesee	Pierson Road	2505	Yes	I-75	4 miles north of M-21	1973		08/11/2010	7	6	7	N	No	No
Genesee	Carpenter Road	2506	No	I-75	5.4 miles north of M-21	1957		09/30/2010	5	5	5	N	No	Yes
Genesee	Coldwater Road	2507	No	I-75	6.1 miles south of M-57	1957		09/07/2010	5	5	6	N	No	Yes
Genesee	Stanley Road	2508	No	I-75	5.1 miles south of M-57	1972		08/17/2010	6	6	7	N	No	No
Genesee	MT Morris Road	2509	No	I-75	4.1 miles south of M-57	1957	1987	08/04/2010	7	5	4	N	Yes	No
Genesee	Dodge Road	2510	No	I-75	2.1 miles south of M-57	1958		08/11/2010	5	7	5	N	No	Yes
Genesee	Wilson Road	2511	No	I-75	1.0 mile south of M-57	1958	2003	08/09/2010	6	6	5	N	No	No
Genesee	M-57 (Vienna Road)	2512	No	I-75	At M-57	1998		08/31/2010	8	6	6	N	No	Yes
Genesee	Farrand Road	2513	No	I-75	1.0 mile north of M-57	1958	2002	08/10/2010	6	6	6	N	No	No
Genesee	Lake Road	2514	No	I-75	2.0 miles north of M-57	1959	2003	08/16/2010	6	5	5	N	No	Yes
Genesee	I-69 EB	2517	Yes	Swartz Creek	East of Bristol Road	1968		07/19/2010	7	7	7	N	No	Yes
Genesee	I-69 WB	2518	Yes	Swartz Creek	East of Bristol Road	1968		07/19/2010	6	7	7	N	No	Yes
Genesee	I-75 Ramp A & C	2519	Yes	Swartz Creek	SB I-75 Rmp To I-69	1969		10/20/2010	6	6	4	N	Yes	No
Genesee	I-75 Ramp H & M	2520	Yes	Swartz Creek	WB I-69 Rmp To NB I-75	1969		10/26/2010	6	6	7	N	No	No
Genesee	I-75 Ramp L	2521	Yes	Swartz Creek	NB I-75 Rmp To Miller Road	1969		10/25/2010	6	7	7	N	No	No
Genesee	I-69 & Ramp	2522	Yes	Howland & Hewitt Drain	0.2 miles east of Linden Road	1968		12/22/2009	N	N	N	6	No	No
Genesee	I-75 Ramp B	2525	Yes	GTW RR & I-75	NB I-75 Rmp To WB I-69	1969		10/29/2009	5	5	5	N	No	No
Genesee	I-69 EB	2526	Yes	GTW RR & Swartz Creek	East of Miller Swartz Creek	1968		11/09/2009	6	6	6	N	No	No
Genesee	I-69 EB	2527	Yes	GTW RR	East of Miller Road & R04	1968	1998	08/23/2011	5	5	6	N	No	No
Genesee	I-69 WB	2528	Yes	GTW RR & Swartz Creek	East of Miller Swartz Creek	1968		10/24/2010	6	4	5	N	Yes	No
Genesee	I-69 WB	2529	Yes	GTW RR	East of Miller Road & R06	1968	1998	08/06/2010	6	6	7	N	No	No
Genesee	I-75 Ramp D	2530	Yes	GTW RR	NB I-75 Ramp To EB I-69	1969		10/26/2010	5	6	6	N	No	No
Genesee	M-13	2531	No	I-69	Shiawassee Co line	1959		07/12/2010	5	5	4	N	Yes	No
Genesee	Duffield Road	2532	No	I-69	1.0 mile east of M-13	1959		07/14/2010	6	6	7	N	No	No
Genesee	Nichols Road	2533	No	I-69	2.0 miles east of M-13	1959		07/14/2010	6	6	7	N	No	Yes
Genesee	Seymour Road	2534	No	I-69	1.5 miles northwest of Swartz Creek	1960		07/13/2010	6	6	7	N	No	Yes
Genesee	Morrish Road	2535	No	I-69	0.5 miles north of Swartz Creek	1960		07/13/2010	6	6	5	N	No	Yes
Genesee	I-69 EB	2536	Yes	Elms Road	1.2 miles northeast of Swartz Creek	1960	1995	07/12/2010	6	6	6	N	No	No
Genesee	I-69 WB	2537	Yes	Elms Road	1.2 miles northeast of Swartz Creek	1960	1995	07/12/2010	6	7	6	N	No	Yes
Genesee	I-69 EB	2538	Yes	Linden Road	2.0 miles southwest of Flint	1968		04/07/2010	7	7	7	N	No	Yes

County	Route	Structure Number	NHS Status	Site	Location	Year Built	Year Recon-structed	Last Inspection Date	Deck Rating	Super-structure Rating	Sub-structure Rating	Culvert Rating	Structurally Deficient	Functionally Obsolete
Genesee	I-69 EB	2539	Yes	Bristol Road	2.4 miles east of Swartz Creek	1968	1991	08/13/2010	6	6	7	N	No	No
Genesee	I-69 WB	2540	Yes	Bristol Road	2.4 miles east of Swartz Creek	1968	1991	08/13/2010	5	6	6	N	No	No
Genesee	I-75 Ramp B	2541	Yes	I-69	NB I-75 Ramp To WB I-69	1969		10/12/2010	5	7	6	N	No	No
Genesee	I-75 Ramp C	2542	Yes	I-69	SB I-75 Ramp To EB I-69	1969		10/12/2010	5	6	6	N	No	No
Genesee	I-69 EB	2543	Yes	I-75	Southwest limits of Flint	1969		10/07/2010	6	6	7	N	No	Yes
Genesee	I-69 WB	2544	Yes	I-75	Southwest limits of Flint	1969		04/29/2010	5	5	6	N	No	Yes
Genesee	I-69 Ramp E	2545	Yes	I-75	EB I-69 Ramp To NB I-75	1969		10/07/2010	5	5	6	N	No	Yes
Genesee	I-69 Ramp F	2546	Yes	I-75	WB I-69 Ramp To SB I-75	1960		10/27/2010	6	6	6	N	No	No
Genesee	I-75 Ramp C	2547	Yes	I-75	SB I-75 Ramp To EB I-69	1969		10/24/2010	5	6	5	N	No	No
Genesee	I-69 EB	2548	Yes	Ballenger Road	East of I-75 Interchange	1969		09/30/2010	6	6	6	N	No	No
Genesee	I-69 WB	2549	Yes	Ballenger Road	East of I-75 Interchange	1969		09/30/2010	6	6	7	N	No	No
Genesee	I-69 WB Ramps H&F	2550	Yes	Ballenger Road	WB I-69 Ramp To I-75	1969		09/27/2010	5	6	7	N	No	No
Genesee	I-75 Ramp S C & D	2551	Yes	Ballenger Road	I-75 Ramp To EB I-69	1969		09/27/2010	6	7	6	N	No	No
Genesee	I-69 EB	2552	Yes	Miller Road	In Swartz Creek	1968	2006	07/30/2010	6	6	7	N	No	No
Genesee	I-69 WB	2553	Yes	Linden Road	2.0 miles east of Swartz Creek	1968		09/08/2010	7	7	7	N	No	Yes
Genesee	I-69 WB	2554	Yes	Miller Road	In Swartz Creek	1968	2006	07/30/2010	6	6	7	N	No	No
Genesee	I-69 WB Ramp C	2555	Yes	Miller Road	In Swartz Creek	1968	1991	07/29/2010	6	6	6	N	No	No
Genesee	I-75 Ramp S H & M	2556	Yes	I-69 Ramp L	WB I-69 Ramp To NB I-75	1969		10/25/2010	6	6	7	N	No	Yes
Genesee	M-54	2566	Yes	Thread Creek	In Flint	1976		09/09/2010	6	6	6	N	No	No
Genesee	M-54	2567	Yes	Flint River	In Flint	1926	1990	08/17/2010	6	7	7	N	No	No
Genesee	M-21	2572	No	Mistequay Creek	2.1 miles east of Shiawassee Co line	2010		03/07/2011	4	4	6	N	Yes	No
Genesee	M-21	2573	Yes	Swartz Creek	In Flint	1918		10/22/2010	5	7	5	N	No	Yes
Genesee	M-21	2575	Yes	CSX RR	In Flint	1918	1964	10/27/2010	5	5	6	N	No	Yes
Genesee	I-69 WB	2576	Yes	Kearsley Creek	2.6 miles west of M-15	1970		08/03/2010	7	6	7	N	No	No
Genesee	I-69 EB	2577	Yes	Kearsley Cr	2.6 miles west of M-15	1970		08/03/2010	6	7	7	N	No	No
Genesee	I-69	2582	Yes	GTW RR	In Flint	1971		04/12/2010	5	6	6	N	No	No
Genesee	I-69	2583	Yes	CSX RR	In Flint	1971		08/26/2010	6	6	7	N	No	No
Genesee	I-69 Ramp D WB	2584	Yes	CSX RR	In Flint	2003		08/26/2010	8	8	8	N	No	No
Genesee	Lapeer Road	2585	No	I-69	In Flint	1970		08/23/2010	5	7	7	N	No	No
Genesee	I-69	2586	Yes	M-54 (Dort Hwy)	In Flint	1971		11/18/2010	6	4	4	N	Yes	No
Genesee	I-69 EB	2587	Yes	Averill Ave	In Flint	1971		08/24/2010	6	6	7	N	No	No
Genesee	I-69 WB	2588	Yes	Averill Ave	In Flint	1971		08/24/2010	6	6	7	N	No	No

County	Route	Structure Number	NHS Status	Site	Location	Year Built	Year Recon-structed	Last Inspection Date	Deck Rating	Super-structure Rating	Sub-structure Rating	Culvert Rating	Structurally Deficient	Functionally Obsolete
Genesee	I-69 EB	2589	Yes	Center Road	In Flint	1971		08/30/2010	6	5	5	N	No	No
Genesee	I-69 WB	2590	Yes	Center Road	In Flint	1971		08/30/2010	6	5	5	N	No	No
Genesee	I-69 EB	2591	Yes	Genesee Road	1.0 mile east of Flint	1971	2000	08/27/2010	5	6	7	N	No	No
Genesee	Belsay Road	2592	No	I-69	2.0 miles east of Flint	1971		08/09/2010	5	5	6	N	No	No
Genesee	I-69 WB	2593	Yes	Irish Road	4.0 miles east of Flint	1970		08/24/2011	5	3	4	N	Yes	No
Genesee	Lapeer Road	2594	No	I-69	3.2 miles east of Flint	1970		08/02/2010	4	5	6	N	Yes	No
Genesee	I-69 EB	2595	Yes	M-15	6.0 miles east of Flint	1970	2006	08/25/2010	5	7	7	N	No	No
Genesee	Oak Road	2596	No	I-69	2.0 miles west of Lapeer Co line	1971		08/10/2010	4	6	7	N	Yes	No
Genesee	I-69 WB	2597	Yes	M-15	6.0 miles east of Flint	1970	2006	04/25/2011	6	6	7	N	No	No
Genesee	I-69 WB	2598	Yes	Genesee Road	1.0 mile east of Flint	1971		08/30/2010	6	7	7	N	No	No
Genesee	I-69 EB	2599	Yes	Irish Road	4.0 miles east of Flint	1970		08/24/2011	6	3	4	N	Yes	No
Genesee	I-69	2600	Yes	Carmen Creek	0.4 miles west of Hammerberg Road	1970		12/21/2009	N	N	N	6	No	No
Genesee	I-69	2602	Yes	CSX RR, Fenton, Thread	In Flint	1970		04/14/2010	5	6	7	N	No	No
Genesee	I-69 EB	2603	Yes	Hammerburg Drain	In Flint	1970		09/20/2010	5	5	6	N	No	No
Genesee	I-69 WB	2604	Yes	Hammerburg Drain	In Flint	1970		09/20/2010	6	5	6	N	No	No
Genesee	Grand Traverse Street	2605	No	I-69	In Flint	1970		10/05/2010	6	6	4	N	Yes	No
Genesee	Church Street	2606	No	I-69	In Flint	1970		09/08/2010	5	5	5	N	No	Yes
Genesee	Beach Street (Old M-56)	2607	No	I-69	In Flint	1970		10/05/2010	6	6	6	N	No	Yes
Genesee	Saginaw Street	2608	Yes	I-69	In Flint	1970		07/25/2011	6	4	4	N	Yes	No
Genesee	M-15	2609	No	Kearsley Creek	2.7 miles northeast of Oakland Co line	1999		08/16/2010	N	N	N	8	No	No
Genesee	M-15	2613	No	Flint River	1.2 miles north of Richfield Center	1928	1978	08/04/2010	6	6	5	N	No	No
Genesee	M-15	2617	No	Butternut Creek	1.4 miles north of M-57	1997		07/22/2010	7	8	8	N	No	No
Genesee	M-57	2618	No	Flint River	1.0 mile east of Montrose	1926	1992	08/16/2010	7	7	6	N	No	No
Genesee	M-57	2619	No	Brent Run Creek	1.9 miles east of Montrose	1966		03/14/2011	6	7	6	N	No	No
Genesee	M-57	2620	No	Pine Run Creek	In Clio	1915	1960	07/06/2010	5	6	6	N	No	No
Genesee	I-75 NB	2623	Yes	CSX RR	1.8 miles northwest of Oakland Co line	1962	2004	08/27/2010	6	5	7	N	No	No
Genesee	I-75 SB	2624	Yes	CSX RR	1.8 miles northwest of Oakland Co line	1962	2004	08/27/2010	6	5	7	N	No	No
Genesee	South Saginaw(OLDM-54)	2625	Yes	I-75	Oakland Co line	1962	1980	02/01/2011	6	6	7	N	No	Yes
Genesee	Baldwin Road	2626	No	I-75	1.2 miles northwest of Oakland Co line	1962	1980	08/23/2010	6	5	6	N	No	No
Genesee	Holly Road	2627	No	I-75	2.2 miles northwest of Oakland Co line	1962	1996	08/23/2010	6	7	6	N	No	No
Genesee	I-75 SB	2628	Yes	Cook Road	3.0 miles northwest of Oakland Co line	1962		08/13/2010	5	5	6	N	No	No
Genesee	I-75 NB	2629	Yes	Cook Road	3.0 miles northwest of Oakland Co line	1962	1985	08/13/2010	5	6	5	N	No	No

County	Route	Structure Number	NHS Status	Site	Location	Year Built	Year Recon-structed	Last Inspection Date	Deck Rating	Super-structure Rating	Sub-structure Rating	Culvert Rating	Structurally Deficient	Functionally Obsolete
Genesee	Grand Blanc Road	2630	No	I-75	3.0 miles southeast of US-23	1962	1980	08/30/2010	5	5	5	N	No	No
Genesee	Fenton Road	2631	No	I-75	2.4 miles southeast of US-23	1962	1980	08/11/2010	5	6	7	N	No	No
Genesee	Hill Road	2632	No	I-75	1.2 miles southeast of US-23	1962	2002	08/11/2010	7	7	7	N	No	No
Genesee	I-75 SB	2633	Yes	US-23 NB	1.6 miles southeast of M-121	1962	1980	03/10/2010	6	7	7	N	No	No
Genesee	M-54 (Dort Hwy)	2634	Yes	I-75 SB	2.0 miles southwest of Grand Blanc	1985		08/09/2010	6	7	7	N	No	No
Genesee	M-54 (Dort Hwy)	2635	Yes	I-75 NB	2.0 miles southwest of Grand Blanc	1985		08/09/2010	6	7	6	N	No	No
Genesee	I-475	2636	Yes	Thread Creek	In Flint	1971		08/30/2010	5	7	6	N	No	No
Genesee	I-475	2637	Yes	Flint R,W Blvd&R Side D	In Flint	1976		04/21/2010	5	7	7	N	No	No
Genesee	I-475	2639	Yes	Lake Drain	0.2 miles east of Clio Road	1973		07/07/2010	N	N	N	7	No	Yes
Genesee	I-475	2640	Yes	Gilkey Creek	South of Stever Road	1976		07/29/2010	N	N	N	6	No	No
Genesee	I-475	2645	Yes	CSX RR & NB Serv Road(Abn)	In Flint	1971		04/13/2010	5	7	7	N	No	Yes
Genesee	GTW RR Service Road	2646	No	I-475	In Flint	1970		07/14/2010	6	7	7	N	No	Yes
Genesee	I-475	2647	Yes	CSX RR and Pierson Road	In City of Flint	1976		04/13/2010	6	6	7	N	No	No
Genesee	I-475 SB	2648	Yes	I-75 NB	4.5 miles south of Flint	1971		01/19/2011	6	6	7	N	No	Yes
Genesee	Hill Road	2649	Yes	I-475	2.5 miles south of Flint City	1971	2009	06/22/2011	6	7	7	N	No	Yes
Genesee	I-475 SB	2650	Yes	Maple Road	1.5 miles south of Flint	1971	2009	06/30/2011	8	7	7	N	No	No
Genesee	Bristol Road (OLD M-121)	2651	Yes	I-475	0.5 miles south of Flint	1971	2009	03/21/2011	5	6	7	N	No	Yes
Genesee	Hemphill Road	2652	No	I-475	South Flint City limits	1971		04/06/2010	5	6	6	N	No	No
Genesee	I-475	2653	Yes	Atherton Road	In Flint	1971		10/06/2010	6	4	4	N	Yes	No
Genesee	I-475	2654	Yes	M-54 BR (Saginaw St)	In Flint	1971		07/07/2010	5	5	7	N	No	No
Genesee	12th Street	2655	No	I-475	In Flint	1970		07/20/2010	5	6	6	N	No	Yes
Genesee	I-69 EB	2656	Yes	I-475 & I-475 Ramps	In Flint (Levl 2)	1970	2004	07/20/2010	6	6	6	N	No	Yes
Genesee	I-69 WB	2657	Yes	I-475 & I-475 Ramps	In Flint Lvl 2	1970	2004	07/20/2010	5	6	7	N	No	Yes
Genesee	I-475 Ramp E	2658	Yes	I-475 & I-69	In Flint	1970	1998	07/27/2010	6	7	7	N	No	Yes
Genesee	I-475 Ramp F	2659	Yes	I-69 & I-475	In Flint	1970	2004	07/27/2010	5	6	7	N	No	Yes
Genesee	I-475 Ramps G & H	2660	Yes	I-475 Ramps E & F, I-69 & 475	In Flint	1970	2004	08/31/2010	6	6	5	N	No	Yes
Genesee	I-69 on Ramp & (9TH)	2661	Yes	I-69 & I-475 Ramp A	In Flint	1970	2003	04/27/2010	6	7	7	N	No	Yes
Genesee	8th StreetService Road	2662	Yes	I-475 Ramp D	In Flint	1970	2003	04/13/2010	5	7	7	N	No	Yes
Genesee	S B Service Road	2663	No	Ramp D I-69&I475 Interchange	In Flint	1970		04/20/2010	6	7	7	N	No	Yes
Genesee	I-69W to I-475N RM	2664	Yes	I-475S On Rmp C	In Flint	1970		04/20/2010	6	6	7	N	No	Yes
Genesee	Fifth Street	2665	No	I-475 & Ramps C&D	In Flint	1970	2004	07/28/2010	5	7	7	N	No	Yes
Genesee	Court Street - WB	2666	No	I-475	In Flint	1970	2004	07/07/2011	5	7	7	N	No	Yes

County	Route	Structure Number	NHS Status	Site	Location	Year Built	Year Recon-structed	Last Inspection Date	Deck Rating	Super-structure Rating	Sub-structure Rating	Culvert Rating	Structurally Deficient	Functionally Obsolete
Genesee	Third Ave	2667	No	I-475	In Flint	1976		07/13/2010	5	5	6	N	No	Yes
Genesee	Second Street	2668	No	I-475	In Flint	1976		03/22/2011	6	7	7	N	No	No
Genesee	Kearsley Street	2669	No	I-475	In Flint	1976		07/19/2010	5	5	6	N	No	No
Genesee	EB Longway Blvd	2670	No	I-475	In Flint	1976		07/30/2010	6	5	6	N	No	Yes
Genesee	WB Longway Blvd	2671	No	I-475	In Flint	1976		07/30/2010	6	5	6	N	No	Yes
Genesee	I-475 and Ramp B	2672	Yes	SB Service Road	In Flint	1976	2001	04/29/2010	6	6	7	N	No	No
Genesee	I-475	2673	Yes	Stever - Broadway Aves	In Flint	1976	2001	04/27/2010	5	6	7	N	No	No
Genesee	I-475	2674	Yes	Leith Street	In Flint	1977		04/22/2010	7	7	7	N	No	No
Genesee	I-475	2675	Yes	Stewart Ave	In Flint	1978		04/22/2010	6	7	7	N	No	No
Genesee	I-475	2676	Yes	Ramp C I-475	In Flint	1978		04/29/2010	6	6	7	N	No	Yes
Genesee	I-475	2677	Yes	Horton Ave	In Flint	1977		04/06/2010	7	7	7	N	No	No
Genesee	Carpenter Road	2678	No	I-475	N limits of Flint	1978		05/31/2011	6	7	7	N	No	Yes
Genesee	Selby Street	2679	No	I-475	North of City of Flint	1977		05/31/2011	6	7	8	N	No	Yes
Genesee	Coldwater Road	2680	No	I-475	1 mile north of Flint City limits	1977		06/21/2011	6	7	7	N	No	Yes
Genesee	I-475	2681	Yes	Saginaw Street	In City of Flint (North)	1977		02/17/2011	5	7	8	N	No	Yes
Genesee	I-475 SB	2682	Yes	Clio Road	1.5 miles east of north Jct I-75	1971	2010	02/17/2011	8	7	7	N	No	No
Genesee	I-475 Ramp to I-75	2683	Yes	I-475 Ramp B & I-75	North Jct I-75	1971	2010	03/28/2011	5	6	7	N	No	Yes
Genesee	Terry Street	2684	No	I-475	1.2 M north of Flint City limits	1977		07/07/2011	6	8	7	N	No	Yes
Genesee	I-475 NB	2685	Yes	Maple Road	1.5 miles south of Flint	1971	2009	08/31/2010	7	7	7	N	No	No
Genesee	I-475	2686	Yes	Detroit St	3.0 miles east of north Jct I-75	1971		04/13/2010	6	6	6	N	No	No
Genesee	Jennings Road	2687	No	I-475	0.6 miles east of north Jct I-75	1971		03/07/2011	7	6	7	N	No	Yes
Genesee	Left Turn Lane No 1	2688	No	I-475	At south limits of Flint	1971	2010	05/31/2011	5	8	7	N	No	Yes
Genesee	Left Turn Lane No 2	2689	No	I-475	At south limits of Flint	1971	2010	03/21/2011	4	7	8	N	Yes	No
Genesee	I-475	2690	Yes	Left Turn Lane No 3	In Flint	1971		04/07/2010	6	7	5	N	No	No
Genesee	I-475 WB	2691	Yes	Clio Road	1.5 miles east of north Jct I-75	1971		02/17/2011	7	6	7	N	No	No
Genesee	I-475 Ramp B	2692	Yes	I-75	N Jct I-75	1971	1999	07/21/2010	7	6	7	N	No	Yes
Genesee	I-475 Ramp	2693	Yes	Horton Ave	In Flint	1977		05/31/2011	5	7	7	N	No	No
Genesee	I-475 Ramp B	2694	Yes	I-475	In Flint	1977	2010	05/31/2011	6	7	6	N	No	Yes
Genesee	I-475 Off to Selby	2695	Yes	Selby To I-475 SB On Ramp	In Flint	1977		06/21/2011	6	6	7	N	No	No
Genesee	Ramp East (I-475)	2696	Yes	Ramp F I-475	In Flint	1977		05/31/2011	6	7	7	N	No	No
Genesee	Cornell Ave	2697	No	I-475	North of Flint	1977		04/27/2011	7	5	8	N	No	Yes
Genesee	I-475	2698	Yes	Massachusetts Ave.	In Flint	1978		04/08/2010	7	8	7	N	No	No

County	Route	Structure Number	NHS Status	Site	Location	Year Built	Year Recon-structed	Last Inspection Date	Deck Rating	Super-structure Rating	Sub-structure Rating	Culvert Rating	Structurally Deficient	Functionally Obsolete
Genesee	Russell Ave	2699	No	I-475	In Flint	1977		07/07/2011	7	8	7	N	No	Yes
Genesee	14th Street	2700	No	I-475	In Flint	1971	2010	03/22/2011	6	7	7	N	No	No
Gladwin	M-18	2871	No	Tobacco River	In Beaverton	1939		06/10/2010	5	4	5	N	Yes	No
Gladwin	M-18	2872	No	Farm Drain	3.6 miles southwest of Gladwin	1937	1940	06/24/2010	7	7	6	N	No	No
Gladwin	M-18	2873	No	Cedar Creek	In Gladwin	2001		06/16/2010	6	8	8	N	No	No
Gladwin	M-18	2877	No	S Br Little Sugar River	2.2 miles southeast of Oberlin	1923		06/24/2010	7	7	7	N	No	Yes
Gladwin	M-18	2878	No	N Br Cedar River	1.6 miles southeast of Skeels	1923	1976	10/18/2011	7	5	6	N	No	No
Gladwin	M-61	2880	No	Tittabawassee River	0.3 miles east of M-30	1958		12/06/2010	7	6	7	N	No	No
Gladwin	M-61	2881	No	Molasses River	4.5 miles east of M-30	1998		03/03/2010	6	8	8	N	No	No
Gladwin	M-30	2887	No	Tobacco River	0.3 miles north of Midland Co line	1924	1999	06/30/2010	7	8	7	N	No	Yes
Gladwin	M-30	2888	No	Larabee Creek	In Winegars	1977		07/06/2011	6	5	7	N	No	No
Gladwin	M-30	2889	No	Little Tobacco River	1.0 mile north of M-61	1958		06/09/2010	6	6	6	N	No	No
Gladwin	M-30	2890	No	Sugar River	4.2 miles north of M-61	1954		06/09/2010	5	7	7	N	No	No
Gladwin	M-30	2891	No	W Br Tittabawassee River	8.2 miles north of M-61	1954		06/21/2010	7	7	5	N	No	No
Gladwin	M-30	2892	No	Tittabawassee River	1.5 miles Sw&west of Ogemaw Co line	1928	1986	06/27/2011	6	4	6	N	Yes	No
Gladwin	M-30	2893	No	Tittabawassee River	7.1 miles north of M-61	1954		06/23/2010	N	N	N	6	No	No
Gogebic	US-2 BR	2943	No	Montreal River	In Ironwood	1964	2006	08/03/2011	6	7	7	N	No	No
Gogebic	US-2 WB	2944	Yes	Montreal River	In Ironwood	1961	1986	08/03/2011	7	7	7	N	No	No
Gogebic	US-2	2945	Yes	Powder Mill Creek	West limits of Bessemer	1962		08/03/2011	4	6	6	N	Yes	No
Gogebic	US-2	2946	Yes	Black River	2.0 miles east of Bessemer	1947	2005	08/04/2011	6	7	6	N	No	No
Gogebic	US-2	2947	Yes	Diversion Ditch	1.75 miles west of Wakefield	1946	1962	08/09/2011	6	6	5	N	No	No
Gogebic	US-2	2948	Yes	Sunday Lake Outlet	In Wakefield	1947	2005	08/09/2011	7	7	6	N	No	No
Gogebic	US-2	2949	Yes	Little Black River	In Wakefield	1947	2005	08/09/2011	7	7	5	N	No	No
Gogebic	US-2 EB	2950	Yes	Montreal River	In Ironwood	1961		08/03/2011	7	7	7	N	No	No
Gogebic	US-2	2953	Yes	Jackson Creek Buried	1.4 miles southeast of Wakefield	1936		08/10/2011	N	N	N	6	No	No
Gogebic	US-2	2954	Yes	Little Presque Isle	4.4 miles northwest of M-64	1936		08/10/2011	7	7	6	N	No	No
Gogebic	US-2	2955	Yes	Big Presque Isle River	0.3 miles east of M-64	1936		08/10/2011	7	7	6	N	No	No
Gogebic	US-2	2956	Yes	Slate River Buried	5.0 miles east of M-64	1936		08/11/2011	7	7	7	N	No	No
Gogebic	US-2	2957	Yes	Tenderfoot Creek	9.0 miles east of M-64	1964		08/11/2011	6	7	7	N	No	No
Gogebic	US-2	2958	Yes	Br Ontonagon River Cisco	14.0 miles east of M-64	1964		08/15/2011	6	7	7	N	No	No
Gogebic	US-2	2959	Yes	Middle Br Ontonagon	6.2 miles west of US-45	1964		08/08/2011	6	7	7	N	No	No
Gogebic	US-2	2960	Yes	Pelton Creek	4.3 miles west of Gogebic Sta	2002		08/11/2011	N	N	N	8	No	No

County	Route	Structure Number	NHS Status	Site	Location	Year Built	Year Recon-structed	Last Inspection Date	Deck Rating	Super-structure Rating	Sub-structure Rating	Culvert Rating	Structurally Deficient	Functionally Obsolete
Gogebic	US-2	2961	Yes	Groesbeck Creek	2.6 miles southeast of Gogebic Station	1964		08/11/2011	N	N	N	6	No	No
Gogebic	US-2	2963	Yes	Cedar Creek Buried	5.0 miles southeast of US-45	1938		08/01/2011	N	N	N	7	No	No
Gogebic	US-2	2964	Yes	S Br Paint River	0.2 miles west of Iron Co line	1939		08/01/2011	7	7	7	N	No	No
Gogebic	US-2	2965	Yes	C&Nw RR & Duck Creek (Abn)	0.3 miles east of US-45	1999		08/08/2011	8	8	8	N	No	No
Gogebic	M-64	2966	No	W Br Big Presque Isle Rv	3.2 miles south of Marenisco	1928		08/10/2011	6	6	6	N	No	No
Gogebic	M-28	2968	Yes	Jackson Creek	4.6 miles northeast of Wakefield	1932		08/10/2011	5	6	5	N	No	No
Gogebic	M-28	2969	Yes	Tula Creek	0.4 miles east of Tula	1959		08/09/2011	6	7	6	N	No	No
Gogebic	M-28	2970	Yes	Presque Isle River	1.6 miles west of Ontonagon Co line	1934		08/09/2011	6	5	5	N	No	No
Gogebic	M-28	2971	Yes	Mud Creek	1.0 mile west of Ontonagon Co line	1957		08/09/2011	7	7	7	N	No	No
Gogebic	US-45	2972	No	Duck Creek	1.5 miles south of Watersmeet	1948		08/02/2011	7	7	7	N	No	No
Gogebic	US-45	2973	No	Br Ontonagon River	0.5 miles north of Watersmeet	1953		08/02/2011	6	6	6	N	No	No
Gogebic	M-28	13125	Yes	Sewer Creek	1.3 miles north of US-2	1954		08/09/2011	N	N	N	7	No	No
Grand Traverse	US-31	3046	Yes	Cedar Hedge Creek	1.6 miles east of Benzie Co line	1927	1992	07/19/2010	7	8	7	N	No	No
Grand Traverse	US-31	3047	Yes	Tonawanda Creek	0.9 miles east of M-137	1927	1992	07/19/2010	7	8	8	N	No	No
Grand Traverse	US-31	3049	Yes	Boardman River	In Traverse City	1951		07/20/2010	5	7	7	N	No	No
Grand Traverse	US-31	3050	Yes	Acme Creek	In Acme	1928	1986	07/20/2010	8	8	5	N	No	Yes
Grand Traverse	US-31, M-72	3051	Yes	Mitchell Creek	3 Mile Road (east of Traverse City)	1900		04/05/2011	N	N	N	7	No	No
Grand Traverse	M-37	3055	Yes	MDOT RR	0.5 miles south of US-31	1965	1997	09/21/2011	7	8	7	N	No	No
Gratiot	US-127 NB	3078	Yes	Maple River	1.5 miles north of Clinton Co line	1988		07/12/2011	6	7	7	N	No	No
Gratiot	US-127 SB	3079	Yes	Maple River	1.5 miles north of Clinton Co line	1955		07/12/2011	6	6	6	N	No	No
Gratiot	US-127 NB	3080	Yes	N Br Bad River	5.3 miles southeast of Ithaca	1987		05/09/2011	8	7	7	N	No	No
Gratiot	US-127 SB	3081	Yes	N Br Bad River	5.3 miles southeast of Ithaca	1957		05/09/2011	6	6	6	N	No	No
Gratiot	US-127 NB	3082	Yes	Pine River	0.5 miles west of St Louis	1961		06/01/2011	6	6	7	N	No	No
Gratiot	US-127 SB	3083	Yes	Pine River	0.5 miles west of St Louis	1961	-1	06/01/2011	6	6	7	N	No	No
Gratiot	US-127 NB	3090	Yes	MDOT RR	0.5 miles east of Ithaca	1959		05/02/2011	5	6	6	N	No	No
Gratiot	US-127 SB	3091	Yes	MDOT RR	0.5 miles east of Ithaca	1959		05/02/2011	5	5	6	N	No	No
Gratiot	US-127 NB	3092	Yes	Mid Mich RR	0.5 miles south of St Louis	1960		02/16/2010	5	6	7	N	No	No
Gratiot	US-127 SB	3093	Yes	Mid Michigan RR	0.5 miles south of St Louis	1960		02/16/2010	5	6	6	N	No	No

County	Route	Structure Number	NHS Status	Site	Location	Year Built	Year Recon-structed	Last Inspection Date	Deck Rating	Super-structure Rating	Sub-structure Rating	Culvert Rating	Structurally Deficient	Functionally Obsolete
Gratiot	US-127 NB	3094	Yes	US-127 BR	1.0 mile east of Ithaca	1959		05/02/2011	5	6	5	N	No	No
Gratiot	US-127 SB	3095	Yes	US-127 BR	1.0 mile east of Ithaca	1959		05/02/2011	6	6	5	N	No	No
Gratiot	US-127 SB	3096	Yes	US-127 BR (Polk Road)	2.0 miles north of Ithaca	1961		05/03/2011	5	6	6	N	No	No
Gratiot	US-127 NB	3097	Yes	US-127 BR (Polk Road)	2.0 miles north of Ithaca	1961		05/03/2011	6	5	6	N	No	No
Gratiot	US-127 NB	3098	Yes	US-127 BR	2.0 miles south of St Louis	1961	2004	02/23/2010	8	6	7	N	No	No
Gratiot	US-127 SB	3099	Yes	US-127 BR	2.0 miles south of St Louis	1961	2004	02/23/2010	8	6	7	N	No	No
Gratiot	US-127 NB	3100	Yes	US-127 BR	1.5 miles south of St Louis	1961		05/04/2011	5	5	6	N	No	No
Gratiot	US-127 SB	3101	Yes	US-127 BR	1.5 miles south of St Louis	1961		05/04/2011	5	5	6	N	No	No
Gratiot	US-127 NB	3102	Yes	Michigan Ave	Northeast limits of Alma	1961		02/16/2010	6	6	7	N	No	No
Gratiot	US-127 SB	3103	Yes	Michigan Ave	Northeast limits of Alma	1961		02/16/2010	6	6	7	N	No	No
Gratiot	Begole Road	3104	No	US-127	0.6 miles north of Alma city limits	1961		05/05/2011	5	5	6	N	No	Yes
Gratiot	M-46 & US-127 BR	3105	Yes	US-127	M 46 & north Jct US 27 BR	1961		05/05/2011	6	5	6	N	No	Yes
Gratiot	Tyler Road	3106	No	US-127 SB	2.5 miles north of Ithaca	1964		05/04/2011	6	7	7	N	No	No
Gratiot	Van Buren Road	3107	No	US-127 SB	5.0 miles north of Ithaca	1965		05/04/2011	7	7	6	N	No	No
Gratiot	St Charles Road	3108	No	US-127	North Ithaca City limits	1965		05/03/2011	6	7	7	N	No	No
Gratiot	Tyler Road	3109	No	US-127 NB	2.5 miles north of Ithaca	1964	-1	05/03/2011	7	6	7	N	No	No
Gratiot	Van Buren Road	3110	No	US-127 NB	5.0 miles north of Ithaca	1965		05/04/2011	7	7	7	N	No	No
Gratiot	M-46	3111	Yes	Sugar Creek	2.3 miles west of St Louis	2002		02/03/2010	N	N	N	8	No	No
Gratiot	M-46	3112	Yes	Pine River	In St Louis	1930	1984	05/12/2011	5	5	6	N	No	No
Gratiot	US-127 BR	3113	No	US-127	US-127 BR	1961		05/05/2011	6	4	6	N	Yes	No
Gratiot	Jefferson Road	3114	No	US-127	2.0 miles south of Isabella Co line	1964		05/05/2011	7	7	6	N	No	No
Gratiot	M-57	3115	No	Pine Creek	5.8 miles west of US 27	2000		08/10/2011	7	7	7	N	No	No
Gratiot	M-57	3119	No	Bear Creek	3.5 miles east of US 27	2011		05/11/2011	3	4	7	N	Yes	No
Gratiot	M-57	3120	No	County Drain	1.0 mile southeast of Ashley	1939	2006	09/15/2010	8	5	7	N	No	No
Gratiot	US-127 BR	3125	No	Pine River	In City of Alma	1928	1999	07/12/2011	6	8	7	N	No	Yes
Gratiot	M-46	3127	Yes	Pine River	0.6 miles east of Co line	1936	1994	06/20/2011	7	6	6	N	No	No
Gratiot	M-46	3128	Yes	W Br Pine River	2.1 miles west of US 27	1937		12/16/2010	7	9	8	N	No	No
Gratiot	M-46	3130	Yes	Bush Creek	3.5 miles east of St Louis	1960		05/10/2011	7	5	5	N	No	Yes
Gratiot	M-57	12950	No	US-127	Washington Twp Sec 8 & 17	2000		07/25/2011	7	4	7	N	Yes	No
Hillsdale	M-49	3258	No	St. Joseph River	Northeast Limits of Camden	1985		05/14/2010	7	7	7	N	No	No
Hillsdale	M-49	3261	No	St Joseph River	In Litchfield	1949		05/20/2010	7	8	7	N	No	No
Hillsdale	US-12	3267	Yes	St Joseph River	In Jonesville	1999		05/20/2010	7	8	7	N	No	Yes

County	Route	Structure Number	NHS Status	Site	Location	Year Built	Year Recon-structed	Last Inspection Date	Deck Rating	Super-structure Rating	Sub-structure Rating	Culvert Rating	Structurally Deficient	Functionally Obsolete
Hillsdale	US-127	3271	Yes	Blanchard Drain	2.3 miles north of Ohio state line	1948		05/25/2010	5	7	7	N	No	No
Hillsdale	US-127	3272	No	Lime Creek	4.8 miles north of Ohio state line	1946		05/25/2010	N	N	N	6	No	No
Hillsdale	US-127	3273	No	Bean Creek	2.4 miles southwest of Hudson	1947	2007	05/25/2010	7	8	7	N	No	No
Hillsdale	US-127	3274	No	Bean Creek	1.7 miles southwest of Hudson	1947	2007	05/25/2010	7	8	7	N	No	No
Hillsdale	US-127	3275	No	Beecher Creek	2.5 miles northwest of Hudson	1991		05/17/2010	7	8	7	N	No	No
Hillsdale	M-49	13060	No	Sand Creek	3.1 miles south of Litchfield	2001		05/12/2010	N	N	N	7	No	No
Houghton	US-41& M-26, RR (ABN)	3380	Yes	Portage Lake & EB M-26	Houghton Hancock	1960		06/07/2011	6	5	6	N	No	No
Houghton	M-28	3389	Yes	Jumbo Creek	1.6 miles west of Kenton	1949		07/12/2011	6	6	6	N	No	No
Houghton	M-28	3390	Yes	E Br Ontonagon River	In Kenton	1936		07/12/2011	6	7	6	N	No	No
Houghton	M-203	3393	No	Swede Town Creek	1.0 miles northwest of Hecala Street	1900		07/26/2011	N	N	N	6	No	No
Houghton	M-38	3398	No	Sturgeon River W Br	2.7 miles west of Baraga Co line	1934		08/16/2011	7	7	5	N	No	No
Houghton	M-38	3399	No	Silver River	0.7 miles west of Baraga Co line	1934		08/16/2011	7	7	4	N	Yes	No
Houghton	US-41	3400	Yes	Snake River Buried	3.7 miles southeast of Chassel	1934		07/19/2011	7	6	7	N	No	No
Houghton	US-41	3401	Yes	Backwater Portage River	2.7 miles southeast of Chassel	1929		07/19/2011	5	5	6	N	No	No
Houghton	US-41	3402	Yes	Sturgeon River Slough	2.3 miles southeast of Chassel	1956		07/19/2011	6	6	6	N	No	No
Houghton	US-41	3403	Yes	Sturgeon River	1.8 miles southeast of Chassel	1960		07/20/2011	6	7	5	N	No	No
Houghton	US-41	3404	Yes	Pike River	0.7 miles south of Chassel	1954		07/21/2011	7	6	7	N	No	No
Houghton	US-41	3405	Yes	Pilgrim River	2.8 miles southeast of Houghton	1916	1942	07/21/2011	6	N	7	N	No	No
Huron	M-25	3444	Yes	Sebewaing River	In Sebewaing	1949	2007	06/08/2011	8	5	6	N	No	No
Huron	M-25	3445	Yes	Shebeon Drain	2.5 miles south of M 142	1949		07/20/2011	6	5	6	N	No	No
Huron	M-25	3448	No	Mud Creek	3.8 miles northeast of Bay Port	2006		09/15/2011	N	N	N	8	No	No
Huron	M-25	3449	No	Pigeon River	In Caseville	1929	2006	04/22/2010	8	8	8	N	No	No
Huron	M-25	3450	No	Pinnebog River	6.0 miles southwest of Port Austin	1976		07/20/2011	3	7	6	N	Yes	No
Huron	M-25	3451	No	Schram Drain	5.6 miles southwest of Port Austin	1975		07/20/2011	4	7	6	N	Yes	No
Huron	M-142	3454	Yes	Pigeon River	1.0 mile west of Pigeon	2011		06/08/2011	4	4	4	N	Yes	No
Huron	M-142	3455	Yes	Pinnebog River	0.5 miles east of Elkton	1946	2000	09/14/2011	7	8	7	N	No	No
Huron	M-53	3465	Yes	E Br Pigeon River	2.0 miles north of Sanilac Co line	1940		05/16/2011	5	6	6	N	No	No
Huron	M-53	3466	Yes	Pinnebog River	6.0 miles southwest of Bad Axe	1994		05/16/2011	7	7	7	N	No	No
Huron	M-19	3478	No	Cass River	1.4 miles north of Sanilac Co line	1957		05/17/2010	5	5	5	N	No	No
Huron	M-25	3480	No	White River	1.4 miles north of White Rock	2010		07/12/2011	9	9	9	N	No	No
Huron	M-25	3481	No	Elm Creek	2.2 miles north of White Rock	2003		12/09/2009	7	8	7	N	No	No
Huron	M-25	3482	No	Rock Falls Creek	2.1 miles south of Harbor Beach	2003		12/18/2009	8	8	8	N	No	No

County	Route	Structure Number	NHS Status	Site	Location	Year Built	Year Recon-structed	Last Inspection Date	Deck Rating	Super-structure Rating	Sub-structure Rating	Culvert Rating	Structurally Deficient	Functionally Obsolete
Huron	M-25	3493	No	Harbor Beach Creek	3.4 miles north of M 142	1953		06/02/2011	4	4	5	N	Yes	No
Huron	M-25	3494	No	Ocha Creek	5.3 miles north of M 142	1953		06/02/2011	5	6	5	N	No	No
Huron	M-25	3495	No	New River	1.6 miles west of Huron City	1970		12/15/2009	5	6	7	N	No	No
Huron	M-25	3496	No	Bird Creek	0.3 miles east of M 53	1970		12/09/2010	7	7	7	N	No	No
Huron	M-25	3497	No	Willow Creek	Willow River In Huron City	1970		12/16/2009	6	7	7	N	No	No
Ingham	M-99 NB	3690	No	GTW RR & Grand River	In Lansing(Logan Street)	1979		07/22/2010	6	7	7	N	No	No
Ingham	M-99 SB	3691	No	GTW RR & Grand River	In Lansing (Logan Street)	1975		07/22/2010	6	7	6	N	No	No
Ingham	M-143 east Mich Ave	3693	No	Grand River	In The City of Lansing	1975		07/28/2010	6	5	6	N	No	No
Ingham	M-143 east Michigan Ave	3694	No	Museum Drive	In The City of Lansing	1987		07/26/2010	7	7	7	N	No	Yes
Ingham	M-36	3695	No	Sycamore Creek	In Mason (Ash Street)	1918		07/21/2010	6	6	6	N	No	No
Ingham	US-127	3697	Yes	Sycamore Creek	3.5 miles south of M-36	1956		06/17/2010	7	7	7	N	No	No
Ingham	US-127 NB	3700	Yes	Conrail & Huntoon Creek	0.3 miles north of Jackson Co line	1957	2007	06/22/2010	7	7	7	N	No	No
Ingham	US-127 SB	3701	Yes	Conrail & Huntoon Creek	0.3 miles north of Jackson Co line	1957	2007	06/22/2010	7	6	6	N	No	No
Ingham	Bellevue Road	3702	No	US-127	West limits of Leslie	1966		06/01/2010	5	6	7	N	No	No
Ingham	Covert Road	3703	No	US-127	4.2 miles north of Jackson Co line	1967		06/01/2010	5	5	7	N	No	No
Ingham	Barnes Road	3704	No	US-127	5.1 miles south of M-36	1966		06/01/2010	5	5	7	N	No	No
Ingham	I-96 BL	3709	Yes	GTW RR & Red Cedar River	In Lansing (S Cedar Street)	1952	1997	08/24/2010	7	5	5	N	No	No
Ingham	Kipp Road	3710	No	US-127	South limits of Mason	2011		09/20/2011	9	9	9	N	No	No
Ingham	Columbia Road	3711	No	US-127	In Mason	1966		06/08/2010	6	6	7	N	No	Yes
Ingham	Sitts Road	3712	No	US-127	In Mason	1967		06/29/2010	5	6	6	N	No	Yes
Ingham	US-27 BR	3715	Yes	CSX RR & WB I-96 BR	In Lansing	1960		08/23/2010	6	5	6	N	No	No
Ingham	US-127 SB	3716	Yes	Sycamore Creek	2.7 miles north of M-36	1966		06/29/2010	6	6	6	N	No	No
Ingham	US-127 NB	3717	Yes	Sycamore Creek	2.7 miles north of M-36	1966		06/29/2010	6	7	6	N	No	No
Ingham	US-127 SB	3718	Yes	Conrail	1.5 miles north of M-36	1966		06/29/2010	6	6	7	N	No	No
Ingham	US-127 NB	3719	Yes	Conrail	1.5 miles north of M-36	1966		06/29/2010	6	6	7	N	No	No
Ingham	M-36 WB (Cedar Street)	3720	No	US-127	West limits of Mason M-36	1966		06/08/2010	6	5	6	N	No	Yes
Ingham	Mason-Howell Road	3721	No	US-127	.3 miles north of M-36	1966		06/17/2010	6	7	7	N	No	Yes
Ingham	Harper Road	3722	No	US-127	1.2 miles north of M-36	1966		06/28/2010	5	6	6	N	No	Yes
Ingham	Holt Road	3723	No	US-127	3.4 miles north of M-36	1966		07/12/2010	6	6	6	N	No	No
Ingham	US-127 SB	3724	Yes	Willoughby Road	2.0 miles south of I-96	1966		07/12/2010	6	6	7	N	No	No
Ingham	US-127 NB	3725	Yes	Willoughby Road	2.0 miles south of I-96	1966		07/12/2010	6	6	7	N	No	No
Ingham	US-127 SB	3726	Yes	College Road	.7 miles south of I-96	1966		07/13/2010	5	6	7	N	No	No

County	Route	Structure Number	NHS Status	Site	Location	Year Built	Year Recon-structed	Last Inspection Date	Deck Rating	Super-structure Rating	Sub-structure Rating	Culvert Rating	Structurally Deficient	Functionally Obsolete
Ingham	US-127 NB	3727	Yes	College Road	.7 miles south of I-96	1966		07/13/2010	6	6	7	N	No	No
Ingham	M-36 EB (Cedar Street)	3728	No	US-127	M-36	1966		06/29/2010	6	6	7	N	No	Yes
Ingham	I-496 EB	3736	Yes	Ramp To US-127	West limits of Lansing	1969		09/06/2011	6	6	6	N	No	Yes
Ingham	Clare Street	3737	No	I-496	West limits of Lansing	1969	2000	09/06/2011	6	6	6	N	No	Yes
Ingham	M-99 (MLK Ave NB)	3738	No	I-496	In Lansing	1970		09/12/2011	6	6	7	N	No	Yes
Ingham	Ramp H	3739	Yes	I-496 Ramp EB	In Lansing	1970		09/07/2011	5	6	6	N	No	Yes
Ingham	Ramp E	3740	Yes	I-496 Ramp WB	In Lansing	1970		09/14/2011	6	6	6	N	No	Yes
Ingham	Pine Street	3741	No	I-496	In Lansing	1968		09/13/2011	6	6	6	N	No	Yes
Ingham	Walnut Street	3742	No	I-496	In Lansing	1968		09/14/2011	5	5	5	N	No	No
Ingham	Capitol Ave	3743	No	I-496	In Lansing	1968		09/15/2011	6	6	6	N	No	No
Ingham	Washington Ave	3744	No	I-496	In Lansing	1968		09/20/2011	6	6	6	N	No	Yes
Ingham	Grand Ave	3745	No	I-496	In Lansing	1968		09/15/2011	5	6	5	N	No	Yes
Ingham	Everett Street	3746	No	I-496	In Lansing	1969		09/13/2011	6	7	6	N	No	Yes
Ingham	M-99 (MLK Ave SB)	3747	No	I-496	In Lansing	1970	1993	09/12/2011	6	7	6	N	No	No
Ingham	ST Joseph-Main Street	3748	No	I-496	West limits of Lansing	1969		09/14/2011	5	6	6	N	No	Yes
Ingham	Hungerford Street	3749	No	I-496	West limits of Lansing	1969		09/07/2011	6	5	6	N	No	Yes
Ingham	I-496 WB	3750	Yes	I-496 Ramp To US-127	West limits of Lansing	1969		09/06/2011	6	6	6	N	No	Yes
Ingham	I-496 EB	3752	Yes	Red Cedar River & Ramp V	West limits of East Lansing	1970		10/05/2011	5	6	6	N	No	No
Ingham	I-496 WB	3753	Yes	Red Cedar River & Ramp V	West limits of East Lansing	1970	1994	10/05/2011	7	6	5	N	No	No
Ingham	I-496 EB	3757	Yes	CSX RR & Trowbridge Ramp	In East Lansing	1963		10/10/2011	6	6	5	N	No	No
Ingham	I-496 WB	3758	Yes	CSX RR & TroWBridge Rmp	In East Lansing	1963		10/10/2011	6	5	5	N	No	No
Ingham	I-496 WB	3759	Yes	GTW RR	In East Lansing	1963		10/13/2011	6	5	5	N	No	No
Ingham	I-496 EB	3760	Yes	GTW RR	In East Lansing	1963		10/13/2011	6	6	5	N	No	No
Ingham	I-496 WB Ramp	3761	Yes	CSX RR	In East Lansing	1963		10/11/2011	5	6	5	N	No	No
Ingham	I-496 EB Ramp	3762	Yes	Conrail	In Lansing	1970		09/28/2011	6	7	6	N	No	No
Ingham	I-496 EB	3763	Yes	Conrail	In Lansing	1970		09/28/2011	6	7	7	N	No	No
Ingham	I-496 WB	3764	Yes	Conrail	In Lansing	1970		09/27/2011	6	7	6	N	No	No
Ingham	I-496 WB Ramp	3765	Yes	Conrail	In Lansing	1970		09/27/2011	6	6	6	N	No	No
Ingham	I-496 EB	3766	Yes	GTW RR & Hosmer	In Lansing	1970		09/22/2011	6	7	6	N	No	No
Ingham	I-496 WB Service &RP Q	3767	Yes	GTW RR & Hosmer	In Lansing	1970		09/22/2011	6	7	6	N	No	No
Ingham	I-496 Ramp R	3768	Yes	Hosmer	In Lansing	1970		09/22/2011	6	7	5	N	No	No
Ingham	I-496 EB & Ramp U	3769	Yes	CSX RR & Holmes Road	In Lansing	1969	2000	09/26/2011	6	6	6	N	No	No

County	Route	Structure Number	NHS Status	Site	Location	Year Built	Year Recon-structed	Last Inspection Date	Deck Rating	Super-structure Rating	Sub-structure Rating	Culvert Rating	Structurally Deficient	Functionally Obsolete
Ingham	I-496 WB	3770	Yes	CSX RR & Holmes Street	In Lansing	1969	2000	09/26/2011	6	6	5	N	No	No
Ingham	Ramp T	3771	Yes	CSX RR & Holmes Street	In Lansing	1969	1992	09/27/2011	5	6	6	N	No	No
Ingham	Clemens Street	3772	No	I-496 & CSX RR	In Lansing	1969		09/28/2011	4	7	6	N	Yes	No
Ingham	I-496 EB	3774	Yes	Pennsylvania Ave	In Lansing (Pennsylvania)	2000		09/12/2011	6	6	7	N	No	No
Ingham	I-496 WB	3775	Yes	Pennsylvania Ave	In Lansing	2000		09/12/2011	6	6	7	N	No	No
Ingham	I-496 EB	3776	Yes	US-127 Ramp SB	In East Lansing	1970		10/10/2011	6	6	7	N	No	No
Ingham	I-496 WB	3777	Yes	US-127 SB	In East Lansing	1970		10/13/2009	5	6	6	N	No	Yes
Ingham	I-496 EB	3778	Yes	Mount Hope Ave	Southeast limits of Lansing (Mt Hope)	1963		10/07/2009	7	6	7	N	No	No
Ingham	I-496 WB	3779	Yes	Mount Hope Road	Southeast limits of Lansing (Mt Hope)	1963		10/07/2009	7	6	7	N	No	No
Ingham	I-496 EB	3780	Yes	Forest Road	In Lansing (Forest Road)	1963		10/07/2009	7	6	7	N	No	No
Ingham	I-496 WB	3781	Yes	Forest Road	In Lansing (Forest Road)	1963		10/07/2009	7	6	7	N	No	No
Ingham	I-496 WB	3782	Yes	Jolly Road	1.6 miles south of Lansing (Jolly Rd)	1963		10/08/2009	6	6	7	N	No	No
Ingham	I-496 WB	3783	Yes	I-496 EB Ramp To I-96 EB	Southeast limits of Lansing (Ramp C)	1963		10/19/2010	6	4	5	N	Yes	No
Ingham	I-496 EB	3784	Yes	Jolly Road	1.6 miles south of Lansing	1963		10/08/2009	6	7	7	N	No	No
Ingham	Dunckel Drive	3785	No	I-496	In Lansing	2009		10/12/2009	9	9	9	N	No	Yes
Ingham	I-496 WB	3786	Yes	US-127 SB Ramp	In East Lansing (US-127 off Ramp)	1970		10/05/2011	6	6	6	N	No	No
Ingham	M-52	3787	No	Red Cedar River	.6 miles north of M-43	1952		07/27/2010	7	7	6	N	No	No
Ingham	M-43 EB	3789	Yes	Grand River	In Lansing (Saginaw Street)	1928	1957	08/24/2011	3	4	5	N	Yes	No
Ingham	M-43 WB	3790	Yes	Grand River	In Lansing (Oakland Street)	1966		08/25/2010	5	5	6	N	No	No
Ingham	General Motor Company D	3792	No	M-43	West limits of Lansing	1968		08/04/2010	6	6	7	N	No	No
Ingham	M-43	3796	No	Lake Lansing Outlet	.2 miles east of Park Lake Road	1931	1970	08/30/2010	7	7	6	N	No	No
Ingham	M-43	3797	No	Red Cedar River	4.4 miles west of Williamston	1924	1932	08/26/2010	5	5	6	N	No	No
Ingham	M-43	3798	No	Deer Creek	In Williamston	2001		08/26/2010	7	8	7	N	No	No
Ingham	M-43	3799	No	Doan Creek	2.2 miles east of Williamston	2000		08/26/2010	7	8	7	N	No	No
Ingham	M-43 WB	3800	No	GTW RR	0.1 miles east of Park Lake Road	2009		09/27/2010	9	9	9	N	No	No
Ingham	M-43 EB	3801	No	GTW RR	0.1 miles east of Park Lake Road	1977		08/26/2010	6	6	7	N	No	No
Ingham	I-96 EB	3802	Yes	M-99	M-99	1962		08/04/2010	6	6	7	N	No	No
Ingham	I-96 WB	3803	Yes	M-99	M-99	1962		08/04/2010	6	6	6	N	No	No
Ingham	I-96 EB	3804	Yes	Washington Ave	In Lansing (Washington Ave)	1962		08/06/2010	6	6	7	N	No	No
Ingham	I-96 WB	3805	Yes	Washington Ave	In Lansing	1962		08/06/2010	6	6	7	N	No	No
Ingham	I-96 EB	3806	Yes	Cedar Street	In Lansing (Cedar Street)	1963		08/23/2010	6	4	5	N	Yes	No
Ingham	I-96 WB	3807	Yes	Cedar Street	In Lansing (Cedar Street)	1963		08/10/2010	6	5	5	N	No	Yes

County	Route	Structure Number	NHS Status	Site	Location	Year Built	Year Recon-structed	Last Inspection Date	Deck Rating	Super-structure Rating	Sub-structure Rating	Culvert Rating	Structurally Deficient	Functionally Obsolete
Ingham	I-96 EB	3808	Yes	I-96 BL Ramps	In Lansing (I-96 Bl Ramps)	1962		08/23/2010	6	6	7	N	No	Yes
Ingham	I-96 WB	3809	Yes	I-96Bl Ramps	In Lansing (I-96 Bl Ramps)	1962		08/06/2010	5	6	7	N	No	No
Ingham	I-96 EB	3810	Yes	Sycamore Creek	East limits of Lansing	1962		08/31/2010	6	6	6	N	No	No
Ingham	I-96 WB	3811	Yes	Sycamore Creek	East limits of Lansing	1962		08/31/2010	7	6	6	N	No	No
Ingham	I-96 EB	3812	Yes	Deer Creek	5.0 miles west of M-43 & M-52	1962		09/21/2010	6	7	7	N	No	No
Ingham	I-96 WB	3813	Yes	Deer Creek	5.0 miles west of M-43 & M-52	1962		09/21/2010	5	7	7	N	No	No
Ingham	I-96 EB	3814	Yes	Doan Creek	2.5 miles west of M-43 & M-52	1961		09/20/2010	5	7	7	N	No	No
Ingham	I-96 WB	3815	Yes	Doan Creek	2.4 miles west of M-43 & M-52	1961		09/20/2010	5	7	7	N	No	No
Ingham	I-96 EB	3819	Yes	Sloan Creek	350 Ft west of Burkley Road	1962		09/21/2010	N	N	N	7	No	No
Ingham	I-96 WB	3820	Yes	Sloan Creek	350 Ft west of Burkley Road	1962		09/21/2010	N	N	N	7	No	No
Ingham	I-96 EB	3821	Yes	Conrail	5.0 miles south of Lansing	1962		08/30/2010	6	6	6	N	No	No
Ingham	I-96 WB	3822	Yes	Conrail	5.0 miles south of Lansing	1962		08/30/2010	6	6	6	N	No	No
Ingham	Aurelius Road	3823	No	I-96	In Lansing	1963		08/30/2010	4	6	6	N	Yes	No
Ingham	NB I-496 & US-127	3824	Yes	I-96 EB	I-496 NB & US-127	1963	1997	09/29/2010	7	7	6	N	No	Yes
Ingham	SB I-496 to EB 96	3825	Yes	I-96 WB	I-496 SB (Ramp C)	2008		09/20/2010	7	8	8	N	No	No
Ingham	College Road	3826	No	I-96	5.3 miles southeast of Lansing	1963		09/29/2010	6	6	7	N	No	No
Ingham	Hagadorn Road	3827	No	I-96	6.0 miles southeast of Lansing	1962		09/27/2010	6	5	7	N	No	No
Ingham	Okemos Road	3828	No	I-96	3.3 miles east of I-496	1963		09/27/2010	6	6	5	N	No	No
Ingham	Meridian Road	3829	No	I-96	6.9 miles east of I-496	1962		09/21/2010	7	6	6	N	No	No
Ingham	Zimmer Road	3830	No	I-96 EB	6.5 miles west of M-43 & M-52	1962		09/21/2010	6	6	7	N	No	Yes
Ingham	Zimmer Road	3831	No	I-96 WB	6.5 miles west of M-43 & M-52	1962		09/21/2010	6	6	6	N	No	No
Ingham	Williamston Road	3832	No	I-96	4.4 miles west of M-43 & M-52	1962		09/20/2010	6	5	5	N	No	No
Ingham	Dietz Road	3833	No	I-96	1.6 miles west of M-43 & M-52	1961		09/20/2010	6	6	6	N	No	No
Ingham	I-496 & US-127 NB	3834	Yes	I-96 WB	I-96 WB	1963	1997	09/15/2010	7	7	7	N	No	Yes
Ingham	I-496 & US-127 SB	3835	Yes	I-96 EB	I-96 EB	1966		09/29/2010	6	5	7	N	No	Yes
Ingham	I-496 & US-127 SB	3836	Yes	I-96 WB	I-96 WB	1966		09/15/2010	6	6	7	N	No	Yes
Ingham	I-96	3837	Yes	Kalamink Creek	1 mile east of M-52	1962		09/21/2010	N	N	N	7	No	Yes
Ingham	I-96 EB	3838	Yes	M-52/M-43	M-52 (Stockbridge Road)	1962		09/20/2010	6	5	7	N	No	No
Ingham	I-96 WB	3839	Yes	M-52 & M-43	M-52 (Stockbridge Road)	1962		09/20/2010	6	5	5	N	No	No
Ingham	Elm Road	3840	No	I-96	1.2 miles east of M-52	1962		09/20/2010	6	5	6	N	No	Yes
Ingham	wallace Road	3841	No	I-96	Livingston Co line	1962		09/09/2010	6	5	5	N	No	Yes
Ingham	US-127 NB	3842	Yes	Red Cedar River & Ramp V	In East Lansing	1964		07/19/2010	6	5	5	N	No	No

County	Route	Structure Number	NHS Status	Site	Location	Year Built	Year Recon-structed	Last Inspection Date	Deck Rating	Super-structure Rating	Sub-structure Rating	Culvert Rating	Structurally Deficient	Functionally Obsolete
Ingham	US-127 SB	3843	Yes	Red Cedar R.& Ramp V	In East Lansing	1964		07/19/2010	6	5	5	N	No	No
Ingham	US-127 SB Ramp F	3844	Yes	Ramp To I-496 WB	In Lansing	1970	1998	07/14/2010	7	7	7	N	No	Yes
Ingham	Ramp from I-496 EB	3845	Yes	US-127 NB Ramp	In Lansing	1970	1998	07/13/2010	7	7	7	N	No	Yes
Ingham	US-127 SB	3846	Yes	Kalamazoo Street	In Lansing	1970	1998	07/19/2010	7	7	5	N	No	No
Ingham	US-127 SB	3847	Yes	M-143	In Lansing (M143 Michigan)	1970		07/20/2010	6	6	6	N	No	No
Ingham	US-127 SB	3848	Yes	Vine Street	In Lansing (Vine Street)	1970		07/14/2010	6	5	4	N	Yes	No
Ingham	US-127 SB	3849	Yes	Sellers Street	In City of Lansing	1970	1998	07/14/2010	7	7	6	N	No	No
Ingham	M-43 EB (Saginaw)	3850	Yes	US-127	In Lansing	1970	1998	07/20/2010	6	6	7	N	No	Yes
Ingham	M-43 WB (Oakland)	3851	Yes	US-127	In Lansing	1970		07/20/2010	6	6	7	N	No	Yes
Ingham	US-127 NB	3852	Yes	Kalamazoo Street	In Lansing (Kalamazoo Street)	1970		07/19/2010	6	6	7	N	No	No
Ingham	US-127 NB	3853	Yes	M-143	In Lansing (M143 Michigan)	1970		07/20/2010	6	6	6	N	No	No
Ingham	US-127 NB	3854	Yes	Vine Street	In Lansing (Vine Street)	1970		07/15/2010	6	5	5	N	No	No
Ingham	US-127 NB	3855	Yes	Sellers Street	In Lansing	1970	1998	07/14/2010	7	7	6	N	No	No
Ingham	Lake Lansing Road	3856	No	US-127	0.2 miles north of Lansing	1972		07/26/2010	5	4	6	N	Yes	No
Ingham	I-496 EB	12943	Yes	Gr River,I-96 BL, River Street	In Lansing	2000		09/21/2011	7	7	7	N	No	No
Ingham	I-496 EB Service Road	12944	Yes	Gr River,I-96 BL, River Street	In Lansing	2000		09/21/2011	7	7	7	N	No	No
Ingham	I-496 WB	12945	Yes	Gr River, I-96 BL, River Street	In Lansing	2000		09/21/2011	6	7	7	N	No	Yes
Ingham	I-496 WB Service Road	12946	Yes	Gr River,I-96 BL, River Street	In Lansing	2000		09/21/2011	7	7	7	N	No	No
Ionia	M-50	3966	No	Duck Creek	3.5 miles east of Kent Co line	2002		03/15/2011	N	N	N	8	No	No
Ionia	M-50	3967	No	Tupper River	.5 miles northwest of Barry Co line	1934		03/03/2011	N	7	6	N	No	No
Ionia	M-66	3970	No	Grand River	In Ionia	1948		10/19/2010	7	6	5	N	No	Yes
Ionia	Hastings Road	3974	No	I-96	1.0 mile east of Kent Co line	1958		03/10/2011	6	7	6	N	No	No
Ionia	Nash Hwy	3975	No	I-96	3.5 miles east of Kent Co line	1959		03/10/2011	6	7	6	N	No	No
Ionia	Morrison Lake Road	3976	No	I-96	5 miles east of Kent Co line	1958		03/11/2011	6	7	6	N	No	No
Ionia	Jordan Lake Road	3977	No	I-96	3.0 miles west of M 66	1958		03/03/2011	6	6	7	N	No	No
Ionia	I-96 EB	3978	Yes	Grand River & Market Road	.2 miles west of Portland	1959		03/09/2011	6	7	5	N	No	No
Ionia	I-96 WB	3979	Yes	Grand River & Market Road	.2 miles west of Portland	1959		03/09/2011	6	6	5	N	No	No
Ionia	I-96	3980	Yes	Libhart Creek	At mile Post 68.4	1958		01/21/2010	N	N	N	6	No	No
Ionia	I-96 EB	3983	Yes	CSX RR (Abn)	1.0 mile southeast of Portland	1958		03/02/2011	5	5	5	N	No	No
Ionia	I-96 WB	3984	Yes	CSX RR (Abn)	1.0 miles southeast of Portland	1958		03/02/2011	6	5	5	N	No	No
Ionia	M-66 NB	3985	No	I-96	M-66	1959		03/02/2011	5	6	5	N	No	No
Ionia	M-66 SB	3986	No	I-96	M-66	1959		03/02/2011	6	6	5	N	No	No

County	Route	Structure Number	NHS Status	Site	Location	Year Built	Year Recon-structed	Last Inspection Date	Deck Rating	Super-structure Rating	Sub-structure Rating	Culvert Rating	Structurally Deficient	Functionally Obsolete
Ionia	Sunfield Road	3987	No	I-96	4.0 miles east of M 66	1959		03/11/2011	6	6	7	N	No	Yes
Ionia	I-96 EB	3988	Yes	Portland Road	6.0 miles east of M 66 (Portland)	1958		03/08/2011	5	6	6	N	No	No
Ionia	I-96 WB	3989	Yes	Portland Road	6.0 miles east of M 66 (Portland)	1958		03/08/2011	6	7	7	N	No	No
Ionia	Keefer Road	3990	No	I-96	6.4 miles east of M 66	1958		03/10/2011	6	7	7	N	No	No
Ionia	Knox Road	3991	No	I-96	.3 miles west of Portland	1959		03/10/2011	6	6	6	N	No	Yes
Ionia	I-96 EB	3992	Yes	Kent Road	South limits of Portland	1959		03/01/2011	7	6	6	N	No	No
Ionia	I-96 WB	3993	Yes	Kent Road	South limits of Portland	1959		03/01/2011	7	7	5	N	No	Yes
Ionia	I-96 EB	3994	Yes	Okemos Road	South limits of Portland	1959		03/01/2011	7	7	7	N	No	No
Ionia	I-96 WB	3995	Yes	Okemos Road	South limits of Portland	1959		03/01/2011	7	7	7	N	No	No
Ionia	I-96 EB	3996	Yes	Charlotte Hwy	South limits of Portland	1959		03/08/2011	6	7	5	N	No	No
Ionia	I-96 WB	3997	Yes	Charlotte Hwy	South limits of Portland	1959		03/08/2011	6	7	6	N	No	No
Ionia	I-96 EB	3998	Yes	Grand River Ave	East limits of Portland (Old 16)	1959	1984	03/14/2011	6	7	7	N	No	No
Ionia	I-96 WB	3999	Yes	Grand River Ave	East limits of Portland (Old 16)	1959	1984	03/14/2011	7	7	7	N	No	No
Ionia	Cutler Road	4000	No	I-96	2.9 miles northwest of Clinton Co line	1957		10/19/2010	5	5	6	N	No	No
Ionia	Peake Road	4001	No	I-96	1.4 miles northwest of Clinton Co line	1958		03/09/2011	7	5	6	N	No	No
Ionia	M-21	4002	No	Toles Creek	2.6 miles east of Kent Co line	1929		03/15/2011	N	N	N	7	No	No
Ionia	M-21	4003	No	Red Creek	6.3 miles east of Kent Co line	1929		03/14/2011	N	N	N	6	No	No
Ionia	M-21	4004	No	Bellany Creek	2.3 miles west of Ionia	1930		03/15/2011	N	N	N	6	No	No
Ionia	M-21	4009	No	Prairie Creek	2.6 miles east of M 66	1929		03/15/2011	5	6	6	N	No	No
Ionia	M-21	4010	No	Spires Creek	0.3 miles west of Muir	1932		03/14/2011	N	N	N	6	No	No
Ionia	M-21	4011	No	Maple River	1.0 mile east of Muir	1929	2005	11/17/2010	6	5	7	N	No	No
Ionia	M-21	4012	No	Stoney Creek	1.5 miles east of Muir	1929		11/17/2010	7	6	7	N	No	No
Ionia	M-44, M-91	4014	No	Mid Mich RR	In Belding	1950	1998	03/17/2011	8	7	6	N	No	No
Iosco	M-65	4111	No	Johnson Creek	2.8 miles north of Arenac Co line	1950		07/20/2011	6	8	8	N	No	No
Iosco	M-65	4112	No	Au Gres River	1.0 mile south of M 55	1951		07/20/2011	7	7	7	N	No	No
Iosco	M-65	4115	No	Br Hale Creek	6.0 miles north of M 55	1952	2004	07/27/2011	7	8	7	N	No	No
Iosco	M-55	4119	No	Au Gres River	.8 miles east of Ogemaw Co line	1929	1993	07/18/2011	8	8	7	N	No	No
Iosco	M-55	4120	No	Au Gres River	1.0 mile east of Ogemaw Co line	1929	1993	07/18/2011	8	8	7	N	No	No
Iosco	M-55	4121	No	Hope Creek	1.5 miles west of M 65	1928	2008	12/21/2010	8	8	7	N	No	No
Iosco	M-55	4122	No	E Br Au Gres River	4.0 miles east of M 65	1954		07/14/2011	7	6	7	N	No	No
Iosco	M-55	4123	No	Tawas River	In Tawas City	1950		07/26/2011	7	7	7	N	No	No
Iosco	US-23	4125	Yes	Tawas River	In Tawas City	1984		07/26/2011	7	7	7	N	No	Yes

County	Route	Structure Number	NHS Status	Site	Location	Year Built	Year Recon-structed	Last Inspection Date	Deck Rating	Super-structure Rating	Sub-structure Rating	Culvert Rating	Structurally Deficient	Functionally Obsolete
Iosco	US-23	4128	Yes	Private RR	2.2 miles north of Arenac Co line	1931	1989	07/27/2011	8	7	7	N	No	Yes
Iosco	US-23	4129	Yes	Au Sable River	In Au Sable	1972		07/19/2011	7	8	8	N	No	No
Iosco	M-65	13132	No	Au Sable River	4.5 miles south of Alcona Co line	2003		07/18/2011	8	8	6	N	No	No
Iron	M-73	4165	No	Brule River	Wisconsin State line	2003		09/08/2010	7	7	7	N	No	No
Iron	US-2	4166	Yes	Cooks Run River	5.3 miles southeast of Gogebic Co line	1937		09/02/2010	6	7	7	N	No	No
Iron	US-2	4167	Yes	S Br Iron River	3.8 miles northwest of M-73	1934	1976	08/30/2010	7	7	7	N	No	No
Iron	US-2	4170	Yes	Chicagoan Creek	9.1 miles west of Crystal Falls	1929		08/15/2011	5	6	4	N	Yes	No
Iron	US-2	4171	Yes	Fortune Lake Outlet	4.3 miles west of Crystal Falls	1942		09/09/2010	5	5	7	N	No	No
Iron	M-69	4172	No	Paint River	In Crystal Falls	1924	2001	09/08/2010	8	7	7	N	No	Yes
Iron	M-69	4173	No	Michigamme River	5.8 miles east of Crystal Falls	1931	1988	09/29/2010	4	5	4	N	Yes	No
Iron	M-189	4174	No	Brule River	Wisconsin State Line	1988		09/08/2010	7	8	7	N	No	No
Iron	US-2, US-141	4175	Yes	Brule River	Wisconsin State line	1940		09/22/2010	7	7	6	N	No	No
Iron	US-2, US-141	4176	Yes	Dunn Creek	1.8miles south of Crystal Falls	1936	1979	09/22/2010	8	8	7	N	No	No
Iron	US-141	4178	Yes	E Br Net River	4.0 miles south of Baraga Co line	1961		09/14/2010	4	7	5	N	Yes	No
Iron	US-141	4179	Yes	Paint River	4.0 miles northwest of Crystal Fall	1970		09/14/2010	7	6	6	N	No	No
Iron	US-141	4183	Yes	Hemlock River	Park Farms Road (Amasa)	1971		09/14/2010	N	N	N	5	No	No
Iron	US-2 (Adams Street)	4217	Yes	Iron River	400 Ft north of south Genesee	1997		09/07/2010	7	7	7	N	No	No
Isabella	US-127 NB	4225	Yes	Little Salt River	4.7miles north of Gratiot Co line	1961		04/28/2011	6	7	6	N	No	No
Isabella	US-127 SB	4226	Yes	Little Salt River	4.7miles north of Gratiot Co line	1961		04/27/2011	6	7	7	N	No	No
Isabella	Coe Road	4230	No	US-127	1.0 mile north of Gratiot Co line	1965		03/08/2011	7	7	7	N	No	No
Isabella	Pleasant Valley Road	4231	No	US-127	3.1 miles north of Gratiot Co line	1964		02/18/2010	7	6	7	N	No	No
Isabella	Blanchard Road	4232	No	US-127	4.1 miles north of Gratiot Co line	1960	1990	04/21/2011	6	6	7	N	No	No
Isabella	Shepherd Road	4233	No	US-127	5.7 miles north of Gratiot Co line	1964		04/19/2011	7	7	7	N	No	No
Isabella	Summerton Road	4234	No	US-127	4.0 miles south of M-20	1965		04/20/2011	7	7	8	N	No	No
Isabella	US-127 BR NB	4235	No	US-127 SB	south Jct US-127 BR	1961		04/19/2011	5	6	6	N	No	No
Isabella	Broomfield Road	4236	No	US-127	2.0 miles south of M-20	1964		04/19/2011	8	6	7	N	No	Yes
Isabella	US-127 NB	4237	Yes	M-20	M-20	1961		01/25/2011	5	6	5	N	No	No
Isabella	US-127 SB	4238	Yes	M-20	M-20	1961		01/25/2011	5	6	7	N	No	No
Isabella	Broadway Road	4239	No	US-127	.7 miles south of M-20	1965		02/18/2010	7	6	7	N	No	Yes
Isabella	US-127 NB	4240	Yes	Chippewa River	1.9 miles northwest of M-20	1961		07/11/2011	6	6	6	N	No	No
Isabella	US-127 SB	4241	Yes	Chippewa River	1.9 miles northwest of M-20	1961	2000	07/11/2011	7	7	6	N	No	No
Isabella	US-127 NB	4242	Yes	Salt River	In Rosebush	1961		03/29/2011	5	6	7	N	No	No

County	Route	Structure Number	NHS Status	Site	Location	Year Built	Year Recon-structed	Last Inspection Date	Deck Rating	Super-structure Rating	Sub-structure Rating	Culvert Rating	Structurally Deficient	Functionally Obsolete
Isabella	US-127 SB	4243	Yes	Salt River	In Rosebush	1961		03/29/2011	5	6	7	N	No	No
Isabella	US-127 NB	4249	Yes	East River Road RR (Abn)	0.1 miles north of US-127 BR	1961		07/11/2011	6	6	7	N	No	No
Isabella	US-127 SB	4250	Yes	East River Road RR (Abn)	0.1 miles north of US-127 BR	1961		07/11/2011	6	6	7	N	No	No
Isabella	US-127 NB	4251	Yes	US-10 BR	US-10	2006		02/03/2010	8	9	9	N	No	No
Isabella	US-127 SB	4252	Yes	US-10 BR	US-10	2006		02/03/2010	8	9	8	N	No	No
Isabella	Isabella Road	4253	No	US-127	0.7 miles north of M-20	1964		04/19/2011	7	7	7	N	No	Yes
Isabella	US-127 BR NB	4254	No	US-127 SB	US-127 Br	1961		04/19/2011	5	6	7	N	No	No
Isabella	Baseline Road	4255	No	US-127	1.1 miles north of US-127 BR	1965		04/07/2011	7	7	8	N	No	No
Isabella	Beal City Road	4256	No	US-127	3.1 miles north of US-127 BR	1964		04/14/2011	4	6	7	N	Yes	No
Isabella	Rosebush Road	4257	No	US-127	In Rosebush	1961		04/27/2011	5	7	7	N	No	No
Isabella	Vernon Road	4258	No	US-127	6.1 miles south of US-10	1965		02/11/2010	7	7	7	N	No	No
Isabella	Coleman Road	4259	No	US-127 SB	4.1 miles south of US-10	1965		04/27/2011	7	7	8	N	No	No
Isabella	Grass Lake Road	4260	No	US-127	2.1 miles south of US-10	1964		04/25/2011	7	6	7	N	No	No
Isabella	US-127 BR NB	4261	No	US-127 SB	US-127 BR north Clare Exit	1961		04/25/2011	5	6	5	N	No	No
Isabella	Coleman Road	4262	No	US-127 NB	4.1 miles south of US-10	1965		04/27/2011	7	7	7	N	No	No
Isabella	M-20	4263	No	Chippewa River	7.2 miles east of Mecosta Co line	1934	1973	03/31/2011	7	7	7	N	No	No
Isabella	M-20	4264	No	N Br Chippewa River	4.5 miles west of US-27 BR	1934	1964	03/08/2011	6	7	7	N	No	No
Isabella	M-20	4265	No	Chippewa River	In Mt Pleasant	1996		03/31/2011	7	7	8	N	No	No
Isabella	Loomis Road	4270	No	US-10	3.4 Mi northwest of Midland Co line	1962	2006	03/28/2011	7	7	7	N	No	No
Isabella	Leaton Road	4271	No	US-10	2.2 miles southeast of Clare Co line	1961		03/30/2011	6	5	6	N	No	No
Isabella	US-10	4272	Yes	US-10 WB Ramp	1.4 miles southeast of Clare Co line	1962		10/18/2011	5	6	7	N	No	No
Jackson	M-99	4382	No	Spring Brook	.1 miles south of Eaton Co line	1999		04/13/2011	7	8	8	N	No	No
Jackson	M-124	4385	No	Raisin River	1.3 miles east of M-50	2000		04/18/2011	8	7	7	N	No	No
Jackson	M-124	4386	No	Lagoon River	.1 miles north of Lenawee Co line	1931		04/18/2011	7	N	6	N	No	No
Jackson	M-106	4387	No	Portage River	3 miles northeast of I-94	1976		05/24/2011	7	7	7	N	No	No
Jackson	M-106	4388	No	Portage River Drain	4.7 miles south & west of Ingham Co line	1939	2005	05/24/2011	7	8	7	N	No	No
Jackson	M-106	4389	No	Batteese Creek	4 miles southwest of Munith	2006		05/24/2011	N	N	N	8	No	No
Jackson	M-60	4390	No	N Br Kalamazoo River	In Conco Road	1932		05/26/2011	7	7	7	N	No	No
Jackson	M-60	4391	No	Sandstone River	3.4 miles northeast of Spring Arbor	1928		06/10/2011	5	6	5	N	No	No
Jackson	M-60 EB	4393	Yes	Conrail & I-94 BL	I-94 BL (Michigan Ave)	1958	2011	05/24/2011	6	7	6	N	No	No
Jackson	M-60 WB	4394	No	Conrail & I-94 BL	I-94 BL	1958	2011	05/24/2011	5	7	6	N	No	No
Jackson	McCain Road	4395	No	M-60	2.5 miles south of I-94	1958		05/25/2011	7	6	7	N	No	No

County	Route	Structure Number	NHS Status	Site	Location	Year Built	Year Recon-structed	Last Inspection Date	Deck Rating	Super-structure Rating	Sub-structure Rating	Culvert Rating	Structurally Deficient	Functionally Obsolete
Jackson	M-60 EB	4396	No	I-94	I-94	1958		05/24/2011	4	5	4	N	Yes	No
Jackson	M-60 WB	4397	No	I-94	I-94	1958		05/24/2011	4	5	4	N	Yes	No
Jackson	M-50	4398	No	Goose Creek	North limits of Brooklyn	2000		05/20/2011	7	8	7	N	No	No
Jackson	M-50, US-127 BR	4399	Yes	Grand River	3.0 miles southeast of Jackson	2005		05/13/2011	7	8	8	N	No	No
Jackson	US-127 BR	4403	Yes	Conrail	In Jackson	1966		05/17/2011	7	7	6	N	No	No
Jackson	M-50, US-127 BR	4404	No	Conrail	In Jackson (West Ave)	1923	1952	05/27/2011	N	3	3	N	Yes	No
Jackson	M-50	4405	No	Sandstone Creek	In Tomkins Center	1927		05/24/2011	6	6	6	N	No	No
Jackson	I-94BL, US-127 BR, M-50	4407	Yes	Grand River	In Jackson (Clinton St)	1967		05/26/2011	5	6	6	N	No	No
Jackson	I-94BL, US-127 BR, M-50	4408	Yes	Grand River	In Jackson (milwaukee St)	1915	1967	05/26/2011	4	6	6	N	Yes	No
Jackson	I-94	4409	Yes	Sandstone River	3.0 miles west of M-60	1953	2007	05/17/2011	7	7	6	N	No	No
Jackson	I-94	4411	Yes	Conrail & Grand River	.4 miles west of M-106	1949		05/31/2011	4	5	6	N	Yes	No
Jackson	I-94	4412	Yes	Parma Road	6.3 miles west of M-60	1954		05/16/2011	5	6	6	N	No	No
Jackson	Dearing Road	4413	No	I-94	3.2 miles west of M-60	1958		05/16/2011	5	7	5	N	No	Yes
Jackson	Sandstone Road	4414	No	I-94	2.2 miles west of M-60	1958		05/17/2011	5	5	6	N	No	Yes
Jackson	Blackman Road	4415	No	I-94	.5 miles west of M-60	1958		05/17/2011	6	6	6	N	No	Yes
Jackson	Airport Road	4416	No	I-94	1.1 miles east of M-60	1958	1982	05/17/2011	5	6	5	N	No	Yes
Jackson	I-94	4417	Yes	US-127 & M-50	US-127 & M-50	1953	2006	05/23/2011	8	5	5	N	No	No
Jackson	Lansing Road	4418	No	I-94	.6 miles east of M-50	1951	1974	05/23/2011	6	6	5	N	No	Yes
Jackson	M-106 SB	4419	Yes	I-94	M-106 (Cooper St)	1948	1975	05/23/2011	5	5	5	N	No	Yes
Jackson	Elm Road	4420	No	I-94	1.0 mile east of M-106	1949		05/23/2011	4	4	5	N	Yes	No
Jackson	Dettman Road	4421	No	I-94	.2 miles west of E Jct US-127	2009		05/24/2011	8	7	8	N	No	No
Jackson	Hawkins Road	4422	No	I-94	.5 miles west of E Jct I-94 BL	2009		05/24/2011	8	8	8	N	No	No
Jackson	I-94	4423	Yes	I-94BL SB	I-94 BL WB	1949		04/29/2011	3	4	4	N	Yes	No
Jackson	M-99	4424	No	I-94	M-99	1959		06/29/2011	5	5	6	N	No	No
Jackson	Gibbs Road	4425	No	I-94	1.5 miles east of M-99	1959		06/29/2011	5	5	6	N	No	Yes
Jackson	I-94 EB	4426	Yes	Concord Road	3.1 miles east of M-99	1959		06/28/2011	5	7	6	N	No	No
Jackson	I-94 WB	4427	Yes	Concord Road	3.1 miles east of M-99	1959		06/28/2011	5	7	7	N	No	No
Jackson	Michigan Ave	4428	No	I-94	4.3 miles east of M-99	1959		06/28/2011	5	5	7	N	No	Yes
Jackson	Sargent Road	4429	No	I-94	.6 miles east of east Jct I-94 BL	2011		07/27/2011	3	5	5	N	Yes	No
Jackson	Whipple Road	4430	No	I-94	1.7 miles east of east Jct I-94 BL	1960	2010	07/19/2011	8	7	6	N	No	Yes
Jackson	I-94 WB	4431	Yes	Race Road	6.4 miles west of E Co Line	2010		02/17/2011	9	9	9	N	No	No
Jackson	I-94 EB	4432	Yes	Race Road	6.4 miles west of E Co line	2010		07/13/2011	9	9	9	N	No	No

County	Route	Structure Number	NHS Status	Site	Location	Year Built	Year Recon-structed	Last Inspection Date	Deck Rating	Super-structure Rating	Sub-structure Rating	Culvert Rating	Structurally Deficient	Functionally Obsolete
Jackson	MT hope Road	4433	No	I-94	3.7 miles west of Washtenaw Co line	1960		07/19/2011	6	7	6	N	No	No
Jackson	Clear Lake Road	4434	No	I-94	.9 miles west of Washtenaw Co line	1960		07/18/2011	6	6	6	N	No	No
Jackson	US-127	4435	Yes	Grand River	At US-127 & Jefferson Road	1955		06/02/2011	5	6	7	N	No	No
Jackson	US-127	4437	Yes	Grand River	500' north of Reed Road	1953	2002	06/02/2011	7	7	7	N	No	No
Jackson	US-127 NB	4438	Yes	S Br of Grand River	4.8 miles south of I-94	1959	1996	06/06/2011	6	6	7	N	No	No
Jackson	US-127 SB	4439	Yes	S Br of Grand River	4.8 miles south of I-94	1959	1996	06/06/2011	6	4	6	N	Yes	No
Jackson	US-127 NB	4440	Yes	Grand River	4.0 miles south of I-94	1958	1996	06/06/2011	6	6	6	N	No	No
Jackson	US-127 SB	4441	Yes	Grand River	4.0 miles south of I-94	1958	1996	06/06/2011	6	6	6	N	No	No
Jackson	US-127 NB	4442	Yes	Conrail & M-50	North Jct M-50	1959		06/27/2011	6	5	6	N	No	No
Jackson	US-127 SB	4443	Yes	Conrail & M-50	North Jct M-50	1959		06/27/2011	6	5	6	N	No	No
Jackson	US-127 NB	4444	Yes	Conrail	1.5 miles south of I-94 BL	1959	2001	06/27/2011	8	8	7	N	No	No
Jackson	US-127 SB	4445	Yes	Conrail	1.5 miles south of I-94 BL	1959	2001	06/27/2011	8	8	7	N	No	No
Jackson	M-50	4446	No	US-127	South Jct M-50	2012		06/27/2011	4	5	4	N	Yes	No
Jackson	East South Street	4447	No	US-127	2.8 miles south of I-94 BL	2001		06/14/2011	8	7	7	N	No	No
Jackson	Page Road	4448	No	US-127	1.4 miles south of I-94 BL	1958	2010	06/14/2011	4	5	6	N	Yes	No
Jackson	US-127 NB	4449	Yes	I-94BL	I-94 BL	2001		06/15/2011	8	7	7	N	No	No
Jackson	US-127 SB	4450	Yes	I-94BL	I-94 BL	2001		06/14/2011	7	7	7	N	No	No
Jackson	US-127 NB	4451	Yes	I-94	East Jct I-94	1958		06/27/2011	3	5	5	N	Yes	No
Jackson	US-127 SB	4452	Yes	I-94	East Jct I-94	1958		06/27/2011	3	4	5	N	Yes	No
Jackson	US-127 NB	4453	Yes	Grand River	1.5 miles south of Ingham Co line	1957	1987	07/06/2011	6	6	7	N	No	No
Jackson	US-127 SB	4454	Yes	Grand River	1.5 miles south of Ingham Co line	1957	1987	07/06/2011	6	6	6	N	No	No
Jackson	US-127 NB	4456	Yes	Conrail	3.4 miles north of I-94	1957	2006	07/12/2011	7	6	6	N	No	No
Jackson	US-127 SB	4457	Yes	Conrail	3.3 miles north of I 94	1957	2006	07/12/2011	6	6	5	N	No	No
Jackson	US-127, M-50 NB	4458	Yes	Parnall Road	1.4 miles north of I-94	1958		07/14/2011	6	7	7	N	No	No
Jackson	US-127, M-50 SB	4459	Yes	Parnall Road	1.4 miles north of I-94	1958		07/14/2011	6	7	6	N	No	No
Jackson	M-50 NB	4460	Yes	US-127	M-50 NB 2 miles north of I-94	2005		07/14/2011	7	7	7	N	No	No
Jackson	Springport Road	4461	No	US-127	0.3 miles north of I-94	1971	2007	07/18/2011	7	5	7	N	No	Yes
Jackson	Van Horn Road	4462	Yes	US-127	4.0 miles north of I-94	1966		07/06/2011	7	5	7	N	No	No
Jackson	Henry Road	4463	No	US-127	5.5 miles north of I-94	1966		07/06/2011	7	7	7	N	No	No
Jackson	US-127 NB	4464	Yes	Berry Road	3.0 miles south of north Co line	1966	2007	09/08/2010	7	6	5	N	No	No
Jackson	US-127 SB	4465	Yes	Berry Road	3.0 miles south of north Co line	1966	2007	09/08/2010	7	7	5	N	No	No
Jackson	US-127 NB	4466	Yes	Territorial Road	.8 miles south of Co Line	1966	2007	09/08/2010	7	6	6	N	No	No

County	Route	Structure Number	NHS Status	Site	Location	Year Built	Year Recon-structed	Last Inspection Date	Deck Rating	Super-structure Rating	Sub-structure Rating	Culvert Rating	Structurally Deficient	Functionally Obsolete
Jackson	US-127 SB	4467	Yes	Territorial Road	.8 miles south of Co line	1966	2007	09/08/2010	7	7	6	N	No	No
Jackson	M-106 NB	12991	Yes	I-94	M-106 (Cooper Street)	1975		05/23/2011	6	6	5	N	No	Yes
Kalamazoo	Centre Ave (Q Ave)	4552	Yes	US-131	2.8 miles south of I-94	1963	1997	08/12/2010	7	5	6	N	No	Yes
Kalamazoo	Milham Road (O Ave)	4553	No	US-131	0.6 miles south of I-94	1999		08/12/2010	7	7	7	N	No	No
Kalamazoo	US-131 NB	4556	Yes	Amtrak & Kl Ave	3.0 miles north of I-94	1963		10/21/2010	4	5	6	N	Yes	No
Kalamazoo	US-131 SB	4557	Yes	Amtrak & Kl Ave	3.0 miles north of I-94	1963		10/21/2010	4	5	6	N	Yes	No
Kalamazoo	Parkview (M Ave)	4558	No	US-131	1.6 miles north of I-94	2008		09/09/2010	8	9	7	N	No	No
Kalamazoo	I-94 BL (Stadium)	4559	Yes	US-131	2.3 miles north of I-94	1963		07/11/2011	4	5	6	N	Yes	No
Kalamazoo	Michigan Ave	4560	No	US-131	2.5 miles north of I-94	1963		09/22/2010	6	5	7	N	No	Yes
Kalamazoo	M-43 (Main Street)	4561	Yes	US-131	4.3 miles north of I-94	1962		09/22/2010	5	5	6	N	No	Yes
Kalamazoo	H Ave	4562	No	US-131	5.8 milesnorthof I-94	1962		09/23/2010	6	7	6	N	No	Yes
Kalamazoo	US-131 BR SB	4563	Yes	US-131 NB	North Jct US-131 Br	1963		09/22/2010	6	5	6	N	No	No
Kalamazoo	Ravine Road	4564	No	US-131	1.5 miles north of north Jct US-131	1963		09/22/2010	5	7	6	N	No	No
Kalamazoo	US-131 SB	4565	Yes	D Ave	3.0 miles south of Allegan Co line	1962		09/07/2010	6	7	7	N	No	No
Kalamazoo	US-131 NB	4566	Yes	D Ave	3.0 miles south of Allegan Co line	1962		09/14/2010	6	7	7	N	No	No
Kalamazoo	B Ave	4567	No	US-131	1.0 mile south of Allegan Co line	1962		09/14/2010	7	6	6	N	No	No
Kalamazoo	I-94	4570	Yes	Norfolk Southern	4.8 miles east of US-131	1954	1957	08/02/2010	5	5	5	N	No	No
Kalamazoo	I-94 EB	4571	Yes	Norfolk Southern & Portage Creek	3.0 miles east of US-131	2009		11/15/2010	7	9	8	N	No	No
Kalamazoo	I-94 EB	4572	Yes	GTW RR	5.7 miles east of US-131	1965		08/17/2010	6	6	6	N	No	No
Kalamazoo	I-94 WB	4573	Yes	GTW RR	5.7 miles east of US-131	1965		08/17/2010	6	6	6	N	No	No
Kalamazoo	I-94 WB	4574	Yes	Norfolk Southern & Portage Creek	3.0 miles east of US-131	2009		11/15/2010	6	4	6	N	Yes	No
Kalamazoo	I-94 EB	4575	Yes	S Westnedge Ave	2.4 miles east of US-131	2009		09/21/2010	9	9	8	N	No	Yes
Kalamazoo	I-94 WB	4576	Yes	S Westnedge Ave	2.4 miles east of US-131	2009		09/21/2010	4	5	6	N	Yes	No
Kalamazoo	Lovers Lane	4577	No	I-94	3.2 miles east of US-131	2006		09/14/2010	7	8	7	N	No	No
Kalamazoo	I-94	4578	Yes	Portage Road	4.0 miles east of US-131	1956	1974	09/21/2010	5	5	5	N	No	Yes
Kalamazoo	Sprinkle Road	4579	No	I-94	6.2 miles east of US-131	1968		08/16/2011	3	5	6	N	Yes	No
Kalamazoo	Miller Road (L Ave)	4580	No	I-94	7.0 miles east of US-131	1955		09/14/2010	6	5	6	N	No	Yes
Kalamazoo	I-94 BL EB	4581	Yes	I-94	At I-94 BL	1955		09/14/2010	6	5	5	N	No	Yes
Kalamazoo	Shafter Road (35th)	4582	No	I-94	4.2 miles east of I-94 BL	1951		09/13/2010	6	6	6	N	No	Yes
Kalamazoo	Scott Road (38th)	4583	No	I-94	5.7 miles east of I-94 BL	1951		09/13/2010	6	6	6	N	No	Yes
Kalamazoo	I-94	4584	Yes	E Michigan Ave (40th Street)	6.6 miles east of I-94 BL	1952	1957	09/13/2010	5	4	6	N	Yes	No
Kalamazoo	Cork Street	4585	No	I-94	6.5 miles east of US-131	1968		09/26/2011	4	3	6	N	Yes	No

County	Route	Structure Number	NHS Status	Site	Location	Year Built	Year Recon-structed	Last Inspection Date	Deck Rating	Super-structure Rating	Sub-structure Rating	Culvert Rating	Structurally Deficient	Functionally Obsolete
Kalamazoo	Kilgore Road	4586	No	I-94	4.2 miles east of US-131	1973		09/21/2010	6	5	6	N	No	No
Kalamazoo	4th Street	4588	No	I-94	2.1 miles east of Van Buren Co line	1959		09/09/2010	6	5	7	N	No	Yes
Kalamazoo	6th Street	4589	No	I-94	3.3 miles east of Van Buren Co line	1959		09/09/2010	6	6	7	N	No	Yes
Kalamazoo	9th Street	4590	No	I-94	4.8 miles east of Van Buren Co line	1996		09/13/2010	7	7	7	N	No	No
Kalamazoo	I-94 EB	4591	Yes	12th Street	0.6 miles west of US-131	2008		11/03/2010	7	8	9	N	No	No
Kalamazoo	I-94 WB	4592	Yes	12th Street	0.6 miles west of US-131	2007		11/03/2010	7	9	9	N	No	No
Kalamazoo	I-94 EB & CD Ramp	4593	Yes	US-131 SB	At US-131 SB	2008		11/04/2010	7	8	8	N	No	No
Kalamazoo	I-94 WB	4594	Yes	US-131 SB	At US-131 SB	2007		11/04/2010	7	8	8	N	No	No
Kalamazoo	I-94 EB & CD Ramp	4595	Yes	US-131 NB	At US-131 NB	2008		11/04/2010	7	8	8	N	No	No
Kalamazoo	I-94 WB	4596	Yes	US-131 NB	At US-131 NB	2007		11/04/2010	7	8	8	N	No	No
Kalamazoo	Oakland Drive	4597	No	I-94	1.2 miles east of US-131	2007		11/04/2010	7	7	7	N	No	No
Kalamazoo	M-96	4598	No	Mill Race	In Augusta (E&W Mich Ave)	2010		10/26/2010	8	9	9	N	No	No
Kalamazoo	M-96 (Mich Ave)	4599	No	Kalamazoo River	At southeast limits of Augusta	1962	1994	07/21/2010	6	6	7	N	No	No
Kalamazoo	I-94 BL (Mich Ave)	4600	Yes	Portage Creek	0.1 miles west of Kalamazoo	1947	1995	09/13/2010	6	6	6	N	No	Yes
Kalamazoo	M-96 (King Hwy)	4601	No	Kalamazoo River	0.2 miles east of Kalamazoo	1930	1975	09/28/2010	6	5	5	N	No	No
Kalamazoo	Sprinkle Road	4606	Yes	M-96 (King Highway)	1.9 M north of I-94	1967	2003	09/14/2010	7	7	7	N	No	No
Kalamazoo	US-131 BR NB	4607	Yes	Douglas Ave	3.2 miles east of US-131	1963		10/04/2010	6	6	6	N	No	Yes
Kalamazoo	US-131 BR SB	4608	Yes	Douglas Ave	3.2 miles east of US-131	1963		10/04/2010	6	6	6	N	No	No
Kalamazoo	Barney Road (H Ave)	4609	No	US-131 Br	2.5 miles east of US-131	1964	1998	10/05/2010	7	5	6	N	No	Yes
Kalamazoo	US-131 BR NB	4610	Yes	Nichols Road (14th Street)	2.0 miles east of US-131	1963	2000	10/04/2010	7	8	7	N	No	No
Kalamazoo	US-131 BR SB	4611	Yes	Nichols Road (14th Street)	2.0 miles east of US-131	1963	2000	10/04/2010	7	8	7	N	No	No
Kalamazoo	US-131 BR SB	4612	Yes	Ravine Road	1.2 miles east of US-131	1963		10/04/2010	7	6	7	N	No	No
Kalamazoo	US-131 BR NB	4613	Yes	Ravine Road	1.2 miles east of US-131	1963		10/05/2010	6	7	7	N	No	No
Kalamazoo	M-43 (E Michigan Ave)	4614	Yes	Kalamazoo River	In Kalamazoo	1995		07/15/2010	7	7	7	N	No	Yes
Kalamazoo	M-89	4616	No	Gull Creek	0.1 miles west of 37th Street	1949		08/02/2010	5	5	6	N	No	No
Kalamazoo	M-89	4617	No	Augusta Creek	0.1 miles east of 42nd Street	1993		09/14/2010	7	7	7	N	No	No
Kalamazoo	I-94 BL	4620	Yes	Davis Creek	1.4 M southeast Jct M-96 & I-94L	1950		04/07/2010	N	N	N	6	No	No
Kalamazoo	M-331 (Park Street)	13221	No	Axtell Creek	City of Kalamazoo	1950		03/08/2010	N	N	N	4	Yes	No
Kalamazoo	S US-131 TO E I-94	13296	Yes	US-131 SB	I-94/US-131 Interchange	2008		09/01/2010	7	8	8	N	No	Yes
Kalamazoo	I-94 EB	13297	Yes	US-131 SB To I-94 EB Conn	I-94/US-131 Interchange	2008		09/01/2010	7	8	8	N	No	No
Kalamazoo	I-94 WB	13298	Yes	US-131 SB To I-94 EB Conn	I-94/US-131 Interchange	2007		09/01/2010	7	8	8	N	No	No
Kalamazoo	S US-131 TO E I-94	13299	Yes	US-131 NB	I-94/US-131 Interchange	2008		09/01/2010	7	8	8	N	No	Yes

County	Route	Structure Number	NHS Status	Site	Location	Year Built	Year Recon-structed	Last Inspection Date	Deck Rating	Super-structure Rating	Sub-structure Rating	Culvert Rating	Structurally Deficient	Functionally Obsolete
Kalkaska	US-131	4691	Yes	N Br Boardman River	South limits of Kalkaska	1940	2000	08/04/2011	8	8	7	N	No	No
Kalkaska	M-66	4696	No	Manistee River	1.1 miles north of missaukee Co line	1979		04/25/2011	8	8	7	N	No	No
Kent	M-44	4706	No	Grand River	4.9 miles southwest of Rockford	1929	2006	03/31/2011	7	6	6	N	No	Yes
Kent	US-131 BR	4707	Yes	Grand River	In Grand Rapids (Leona Road)	1979		03/30/2011	7	6	5	N	No	No
Kent	Michigan Street	4708	No	US-131 BR	In Grand Rapids	2007		12/03/2009	7	9	8	N	No	No
Kent	I-96 EB	4709	Yes	Thornapple River	3.2 miles east of M-11	1961	2001	03/22/2011	7	7	7	N	No	No
Kent	I-96 WB	4710	Yes	Thornapple River	3.2 miles east of M-11	1961		03/22/2011	7	7	7	N	No	No
Kent	I-96 Eb	4715	Yes	M-11	M-11	1961	1980	03/24/2011	6	7	5	N	No	No
Kent	I-96 WB	4716	Yes	M-11	M-11	1961	1980	03/24/2011	5	7	5	N	No	No
Kent	Kraft Ave	4717	No	I-96	.6 miles east of M-11	1961	1996	03/22/2011	7	7	6	N	No	No
Kent	Thornapple River Drive	4718	No	I-96	2.0 miles east of M-11	1961	1980	03/23/2011	7	7	7	N	No	No
Kent	Whitneyville Ave.	4719	No	I-96	4.7 miles east of M-11	1959	2011	03/24/2011	5	5	5	N	No	Yes
Kent	Morse Lake Ave.	4720	No	I-96	1.9 miles west of M-50 & M-91	1959	1980	03/22/2011	6	6	6	N	No	No
Kent	M-50	4721	No	I-96	M-50	1959	1980	03/28/2011	5	5	5	N	No	No
Kent	Segwun Road	4722	No	I-96	1.7 miles west of Ionia Co Line	1959	1980	09/22/2011	6	6	5	N	No	No
Kent	I-96 EB	4723	Yes	Grand River	In Grand Rapids	1962	1978	07/29/2010	6	6	7	N	No	No
Kent	I-96 WB	4724	Yes	Grand River	In Grand Rapids	1962	1978	07/29/2010	7	5	6	N	No	No
Kent	I-96, M-21 EB	4726	Yes	GTW RR	.3 miles east of M-44	1961	2006	03/30/2011	7	9	7	N	No	No
Kent	I-96, M-21 WB	4727	Yes	GTW RR	.3 miles east of M-44	1961	2006	03/30/2011	6	9	8	N	No	No
Kent	I-96 EB	4728	Yes	Monroe Ave	In Grand Rapids	1962		07/26/2010	7	7	6	N	No	No
Kent	I-96 WB	4729	Yes	Monroe Ave	In Grand Rapids	1962		07/26/2010	7	7	6	N	No	No
Kent	I-96 EB	4730	Yes	Coit Ave	In Grand Rapids	1962		07/22/2010	6	6	7	N	No	No
Kent	I-96 WB	4731	Yes	Coit Ave	In Grand Rapids	1962		07/22/2010	6	7	7	N	No	No
Kent	Cheney Ave	4732	No	I-96	In Grand Rapids	1960		07/22/2010	6	7	5	N	No	No
Kent	M-44 Connector	4733	No	I-96	In Grand Rapids	1961	1999	08/10/2010	7	8	6	N	No	No
Kent	Dean Lake Ave	4734	No	I-96	2.8 mile southest & south of US-131	1961		06/30/2011	7	7	7	N	No	No
Kent	3 Mile Road	4735	No	I-96	3.0 mile southest & south of US-131	1961	1981	06/30/2011	6	6	7	N	No	No
Kent	Knapp Street	4736	No	I-96	4.1 mile southest & south of US-131	1961		07/27/2010	6	5	5	N	No	No
Kent	Leonard Road Street	4737	No	I-96	In Grand Rapids	1961	1976	07/22/2010	7	6	4	N	Yes	No
Kent	I-96 EB	4738	Yes	I-196 WB & M-21	In Grand Rapids	1963		07/27/2010	6	5	5	N	No	Yes
Kent	M-44 (East Belt Line)	4739	No	I-96	In Grand Rapids	1961		12/14/2010	6	5	5	N	No	No
Kent	M-21 WB	4740	Yes	I-96 EB Ramp	0.2miles east of Grand Rapids	1961		06/14/2010	7	7	7	N	No	Yes

County	Route	Structure Number	NHS Status	Site	Location	Year Built	Year Recon-structed	Last Inspection Date	Deck Rating	Super-structure Rating	Sub-structure Rating	Culvert Rating	Structurally Deficient	Functionally Obsolete
Kent	M-21 WB	4741	Yes	I-96 & M-21	.3 miles east of Grand Rapids	1961		06/14/2010	6	5	5	N	No	Yes
Kent	M-21 EB	4742	No	I-96 & M-21	.4 miles east of Grand Rapids	1961		08/04/2010	6	5	6	N	No	Yes
Kent	Cascade Road	4743	No	I-96	1.0 mile south of M-21	1961		08/09/2010	6	7	6	N	No	No
Kent	Forest Hill Ave	4744	No	I-96	In Kentwood	1961		03/30/2011	6	7	6	N	No	No
Kent	Burton Street	4745	No	I-96	.6 miles west of M-11	1961	1980	03/28/2011	6	7	5	N	No	Yes
Kent	I-96 EB	4746	Yes	Sand Creek	In Walker	1960		03/30/2011	8	7	6	N	No	No
Kent	I-96 WB	4747	Yes	Sand Creek	In Walker	1960		03/30/2011	7	8	7	N	No	No
Kent	I-96	4748	Yes	Indian Creek	In Walker	1961		06/21/2010	N	7	6	N	No	No
Kent	I-96 EB	4749	Yes	GTW RR	In Walker	1961		06/15/2010	6	5	5	N	No	No
Kent	I-96 WB	4750	Yes	GTW RR	In Walker	1961		06/07/2011	6	3	7	N	Yes	No
Kent	I-96 Eb Connector I-296 S	4751	Yes	W River Drive CSX & Pc RR	In Walker	1962		06/29/2010	7	6	6	N	No	No
Kent	I-296 Connector to WB 96	4752	Yes	US-131 SB, Cr & CSX	0.9 miles east of M-37 Interchange	1962	1988	06/29/2010	7	5	7	N	No	No
Kent	I-96 EB	4753	Yes	CSX & Cr RR & W River Drive	In Walker	1962		06/30/2010	7	7	6	N	No	No
Kent	I-96 WB	4754	Yes	CSX & Cr RR & W River Drive	In Walker	1962		06/30/2010	7	6	6	N	No	No
Kent	Fruit Ridge Road	4755	Yes	I-96	In Walker	1961		03/30/2011	6	7	5	N	No	No
Kent	Walker Ave	4756	No	I-96	In Walker	2006		12/02/2010	8	9	8	N	No	No
Kent	I-96 EB	4757	Yes	Bristol Road	In Walker	1961		03/31/2011	7	7	6	N	No	No
Kent	I-96 WB	4758	Yes	Bristol Road	In Walker	1961		04/05/2011	6	7	7	N	No	No
Kent	M-37	4759	No	I-96 EB	In Walker	1961	1988	12/06/2010	7	7	6	N	No	Yes
Kent	M-37	4760	No	I-96 WB	In Walker	1961	1988	12/06/2010	7	5	6	N	No	Yes
Kent	WB I-296 Connector	4761	Yes	I-96 EB	In Walker	1962		08/10/2010	6	6	7	N	No	No
Kent	I-96 EB	4762	Yes	US-131	In Walker	1962		06/29/2010	7	7	7	N	No	No
Kent	I-96 WB	4763	Yes	US-131	In Walker	1962		06/29/2010	7	6	6	N	No	No
Kent	I-196 WB	4764	Yes	Grand R,I-296,Scrib&Turn	In Grand Rapids	1964		05/24/2010	6	7	5	N	No	Yes
Kent	I-196 WB to I-296 N	4765	Yes	Scribner Ave	In Grand Rapids	1964		12/08/2010	7	7	7	N	No	Yes
Kent	I-196 WB Fr US-131	4766	Yes	I-196 EB	In Grand Rapids	1964		12/09/2010	6	7	7	N	No	Yes
Kent	I-196 WB to I-296 S	4767	Yes	I-196 EB	In Grand Rapids	1964		12/09/2010	6	7	7	N	No	Yes
Kent	I-296 to I-196	4768	Yes	Broadway&Turner	In Grand Rapids	1964		12/08/2010	6	7	7	N	No	No
Kent	I-196 EB M-21	4769	Yes	Grand River	In Grand Rapids	1964		09/08/2010	7	5	5	N	No	No
Kent	I-196 EB, M-21 EB	4771	Yes	GTW RR	In Grand Rapids	1964	2006	09/27/2011	7	9	7	N	No	No
Kent	I-196 WB M-21 WB	4772	Yes	GTW RR	In Grand Rapids	1964	2006	09/27/2011	7	9	7	N	No	No
Kent	I-196 & Ramp G	4773	Yes	GTW RR (Abn)	In Grand Rapids	1964		04/06/2011	8	7	7	N	No	No

County	Route	Structure Number	NHS Status	Site	Location	Year Built	Year Recon-structed	Last Inspection Date	Deck Rating	Super-structure Rating	Sub-structure Rating	Culvert Rating	Structurally Deficient	Functionally Obsolete
Kent	I-196 EB	4774	Yes	Broadway Ave & Turner Av	In Grand Rapids	1964	2002	10/12/2010	7	6	6	N	No	No
Kent	I-296 EB (US-131 N)	4775	Yes	I-196 EB, M-21	In Grand Rapids (I-196 WB	1963		04/07/2011	6	6	7	N	No	No
Kent	I-296 WB (US-131S)	4776	Yes	I-196 EB, M-21	In Grand Rapids	1963		09/22/2011	6	6	6	N	No	Yes
Kent	I-296 WB (US-131S)	4777	Yes	I-196 WB To I-196,296 NB	In Grand Rapids (I-196 NB	1963		11/03/2009	6	5	6	N	No	No
Kent	I-296 SB (US-131)	4778	Yes	6th Ave	In Grand Rapids (6th Street)	1963		08/12/2010	7	6	6	N	No	Yes
Kent	I-296 NB (US-131)	4779	Yes	6th Ave	In Grand Rapids (6th St)	1963		09/29/2011	6	5	4	N	Yes	No
Kent	Scribner Ave	4780	No	I-196 EB	In Grand Rapids (I-196 EB)	1964	2008	04/13/2011	7	7	7	N	No	Yes
Kent	I-196 EB M-21	4781	Yes	Monroe	In Grand Rapids	1964	2004	04/14/2011	7	8	7	N	No	Yes
Kent	I-196 M-21 EB	4782	Yes	Ottawa Ave & Ramp A	In Grand Rapids	1963	2005	04/13/2011	7	9	6	N	No	No
Kent	I-196 M-21 WB	4783	Yes	Ottawa Ave & Ramp A	In Grand Rapids	1963	2006	04/13/2011	7	9	7	N	No	No
Kent	I-196 WB Ramp	4784	Yes	Ottawa Ave & Ramp A	In Grand Rapids	1963	2005	05/12/2011	7	8	7	N	No	No
Kent	I-196 M-21 EB	4785	Yes	US-131BR & Ionia	In Grand Rapids	1964	2006	04/13/2011	7	8	6	N	No	No
Kent	I-196 M-21 WB	4786	Yes	US-131BR & Ionia	In Grand Rapids Division	1964	2006	04/13/2011	8	9	8	N	No	No
Kent	I-196 Off Ramp	4787	Yes	US-131BR & Ionia	In Grand Rapids Division	1964	2004	09/22/2011	7	8	7	N	No	No
Kent	Coit Ave	4788	No	I-196 & M-21	In Grand Rapids	2009		04/11/2011	8	9	8	N	No	Yes
Kent	I-196 M-21 EB	4789	Yes	Lafayette Ave	In Grand Rapids Lafayette	2009		04/11/2011	8	9	8	N	No	No
Kent	I-196 M-21 WB	4790	Yes	Lafayette Ave	In Grand Rapids Lafayette	2009		11/18/2010	9	9	9	N	No	No
Kent	College Ave	4791	No	I-196	In Grand Rapids	2008		04/11/2011	7	9	9	N	No	Yes
Kent	Eastern Ave	4792	No	I-196 & M-21	In Grand Rapids	2009		04/27/2011	7	9	7	N	No	No
Kent	Diamond Ave	4793	No	I-196 & M-21	In Grand Rapids	2010		11/30/2010	9	9	9	N	No	Yes
Kent	Fuller Ave	4794	No	I-196 & M-21	In Grand Rapids	2010		12/14/2010	4	5	6	N	Yes	No
Kent	Maryland Ave	4795	No	I-196 & M-21	In Grand Rapids	1963		05/27/2010	7	7	7	N	No	No
Kent	I-196 M-21 EB	4796	Yes	Plymouth Road	In Grand Rapids	1963		07/20/2010	6	6	7	N	No	No
Kent	I-196 M-21 WB	4797	Yes	Plymouth Road	In Grand Rapids	1963		07/20/2010	6	6	7	N	No	No
Kent	I-196 WB Off Ramp	4798	Yes	Danly Machine Bldg	In Grand Rapids	1964	2004	09/22/2011	7	7	7	N	No	No
Kent	I-196 WB M-21	4799	Yes	Buck Creek	In Grandville	2007		12/09/2010	9	9	9	N	No	No
Kent	I-196 EB M-21	4800	Yes	Buck Creek	In Grandville	2007		08/26/2010	9	9	9	N	No	No
Kent	I-196 M-21 EB	4801	Yes	Mound Road & Grand River	In Grand Rapids	1963		04/19/2011	5	5	5	N	No	No
Kent	I-196 M-21 WB	4802	Yes	Mound Road & Grand River	In Grand Rapids	1963		04/19/2011	7	5	6	N	No	No
Kent	I-196 EB M-21	4803	Yes	CSX RR & I-196 Rmp	In Grandville	2007		12/29/2009	7	9	8	N	No	No
Kent	I-196 WB M-21	4804	Yes	CSX RR	In Grandville	2007		12/06/2010	7	9	8	N	No	No
Kent	I-196 Ramp M-21BR	4805	Yes	CSX RR	In Wyoming	1965		07/22/2010	6	5	6	N	No	No

County	Route	Structure Number	NHS Status	Site	Location	Year Built	Year Recon-structed	Last Inspection Date	Deck Rating	Super-structure Rating	Sub-structure Rating	Culvert Rating	Structurally Deficient	Functionally Obsolete
Kent	I-196, M-21 EB	4806	Yes	Conrail (No Tracks)(Abn)	In Wyoming	1963	1998	10/12/2011	6	6	6	N	No	No
Kent	I-196, M-21 WB	4807	Yes	Conrail (No Tracks)(Abn)	In Wyoming	1963	1998	07/27/2010	7	7	6	N	No	No
Kent	I-196, M-21 EB	4808	Yes	Conrail (Abn)	In Grand Rapids	1964		10/12/2011	6	5	7	N	No	No
Kent	I-196, M-21 WB	4809	Yes	Conrail (Abn)	In Grand Rapids	1964	1998	11/24/2009	6	5	7	N	No	No
Kent	I-196, M-21 EB	4810	Yes	CSX RR	In Grand Rapids	1964	2002	10/12/2010	7	8	7	N	No	No
Kent	I-196, M-21 WB	4811	Yes	CSX RR	In Grand Rapids	1964	2002	10/12/2010	7	8	6	N	No	No
Kent	I-196 EB	4812	Yes	Chicago Drive	In Grandville	1965		08/09/2010	6	6	7	N	No	No
Kent	I-196 WB	4813	Yes	Chicago Drive	In Grandville	1972		08/09/2010	6	7	7	N	No	No
Kent	I-196 WB	4814	Yes	M-11	In Grandville	1965		08/10/2010	7	5	6	N	No	No
Kent	I-196 EB	4815	Yes	M-11	In Grandville (M-11 28Th)	1965		07/14/2010	6	6	5	N	No	Yes
Kent	I-196 WB Ramp To M-11	4816	Yes	I-196 EB	In Grandville (I-196 EB)	1965		07/07/2010	5	5	5	N	No	No
Kent	RMP B M-21BR I-196	4817	Yes	I-196 EB	In Wyoming (I-196 EB)	1965		08/17/2011	7	5	6	N	No	Yes
Kent	I-196 Ramp A M-21	4818	Yes	M-21Br (Chicago Drive)	In Wyoming	1965		07/22/2010	7	7	7	N	No	Yes
Kent	I-196, M-21 EB	4819	Yes	Butterworth	In Grand Rapids	1964		10/10/2011	6	5	7	N	No	No
Kent	I-196, M-21 WB	4820	Yes	Butterworth Street	In Grand Rapids	1964		10/10/2011	6	5	7	N	No	No
Kent	Ramp over WB I-196	4821	Yes	I-196 WB	In Grand Rapids	1964		10/28/2010	6	7	6	N	No	Yes
Kent	M-45 Lake Michigan Drive	4822	No	I-196 WB	In Grand Rapids I-196 WB	1964	1991	10/28/2010	6	6	7	N	No	Yes
Kent	I-196 EB	4823	Yes	M-45	In Grand Rapids (M-45)	1964	1991	07/14/2010	6	7	5	N	No	No
Kent	I-196 EB	4824	Yes	M-45Eb Ramp To I-196WB	In Grand Rapids	1964		11/04/2010	5	6	7	N	No	No
Kent	I-196, M-21 EB	4825	Yes	Bridge Street	In Grand Rapids	1964	2006	09/27/2011	7	7	7	N	No	No
Kent	I-196, M-21 WB	4826	Yes	Bridge Street	In Grand Rapids	1964	2006	09/27/2011	7	7	7	N	No	No
Kent	I-196, M-21 EB	4827	Yes	Valley Ave & Garfield	In Grand Rapids	1964	1997	10/10/2011	5	5	7	N	No	No
Kent	I-196, M-21 WB	4828	Yes	Valley Ave & Garfield	In Grand Rapids	1964	1997	10/10/2011	6	5	7	N	No	No
Kent	I-196, M-21 EB	4829	Yes	Lane Ave	In Grand Rapids	1964	2002	10/12/2010	7	8	7	N	No	No
Kent	I-196, M-21 WB	4830	Yes	Lane Ave	In Grand Rapids (Lane Ave)	1964		09/08/2011	7	6	7	N	No	No
Kent	I-196, M-21 EB	4831	Yes	StocKing Ave	In Grand Rapids	1963	2002	09/09/2010	7	6	7	N	No	Yes
Kent	I-196, M-21 WB	4832	Yes	StocKing Ave	In Grand Rapids	1963	2002	09/13/2010	7	8	7	N	No	No
Kent	I-196 EB M-21	4833	Yes	Service Road	Northeast Limits of Grandville	1965		07/01/2010	7	7	7	N	No	Yes
Kent	I-196 WB M-21	4834	Yes	Service Road	Northeast Limits of Grandville	1965		07/01/2010	6	6	6	N	No	Yes
Kent	Kenowa Ave	4835	No	I-196	West limits of Wyoming	1972		09/21/2010	6	6	7	N	No	No
Kent	44th Street	4836	No	I-196	In Grandville	1972		08/17/2010	7	7	7	N	No	No
Kent	I-196 WB	4837	Yes	36th Street	In Grandville	1972	2007	12/08/2010	7	7	7	N	No	No

County	Route	Structure Number	NHS Status	Site	Location	Year Built	Year Recon-structed	Last Inspection Date	Deck Rating	Super-structure Rating	Sub-structure Rating	Culvert Rating	Structurally Deficient	Functionally Obsolete
Kent	I-196 EB	4838	Yes	36th Street	In Grandville	1972	2007	12/08/2010	7	7	7	N	No	No
Kent	M-37	4839	Yes	Whiskey (Lt Plster Creek)	1.0 mile south of M-11	1946		04/19/2011	N	N	N	7	No	No
Kent	32nd Street	4846	No	M-37	.6 miles south of M-11	1948		04/22/2010	6	5	7	N	No	Yes
Kent	M-37	4848	No	Mill Creek	4.0 miles north of Walker	1948	1957	04/25/2011	N	N	N	7	No	No
Kent	M-37	4849	No	Nash Creek	4.8 miles south of M-46	1962		04/25/2011	6	6	7	N	No	No
Kent	M-37	4852	No	Olson Creek	0.5 miles south of 12 Mile Road	1900		02/08/2010	N	N	N	7	No	No
Kent	M-21 BR	4853	Yes	Plaster Creek	In Wyoming	1916		09/01/2010	6	6	6	N	No	No
Kent	M-21	4855	No	Flat River	In Lowell (118 W Main St)	1941	2010	10/26/2010	8	9	7	N	No	Yes
Kent	M-21	4856	No	Flat River	In Lowell (107 east Main Street)	1940	2010	10/26/2010	8	9	7	N	No	Yes
Kent	M-21	4858	No	GTW RR	3.5 miles west of Ada	1977		04/27/2011	6	4	6	N	Yes	No
Kent	M-44	4859	No	GTW RR	East limits Grand Rapids	1977		12/14/2010	7	7	6	N	No	No
Kent	M-37 NB	4860	Yes	Service Road Calvin Col	In Grand Rapids (E Side)	1978		04/28/2011	6	7	7	N	No	Yes
Kent	M-37 SB	4861	Yes	Service Road Calvin Col	In Grand Rapids (E Side)	1978		04/28/2011	7	7	7	N	No	Yes
Kent	M-11	4862	Yes	Grand River	In Grandville	1930	1985	12/30/2009	6	7	6	N	No	No
Kent	M-11	4863	Yes	CSX RR & M-21BR	In Grandville	1936		04/27/2011	6	6	5	N	No	Yes
Kent	M-11	4866	Yes	Conrail	In Wyoming	1937	1956	10/20/2010	7	6	6	N	No	No
Kent	M-11	4867	Yes	Plaster Creek	In Grand Rapids	1937	1963	05/17/2011	6	7	5	N	No	No
Kent	M-50	4930	No	Tyler Creek	1.3 miles west of Ionia Co line	1940		07/20/2010	6	6	7	N	No	No
Kent	M-45 (Fulton Street)	4932	No	Grand River	In Grand Rapids	1927	1976	08/19/2010	7	5	5	N	No	No
Kent	M-46	4935	No	Ball Creek	In Kent City	1977		03/16/2010	6	6	5	N	No	No
Kent	M-46	4936	No	Rogue River	3.0 miles east of Kent City	2000		03/16/2010	8	8	8	N	No	No
Kent	M-46	4937	No	Duke Creek	3.5 miles east of Kent City	2004		03/16/2010	8	8	8	N	No	No
Kent	M-57	4938	No	White Pine Trail (RR Abn)	3.0 miles south of Cedar Springs	1969		09/30/2010	7	7	7	N	No	No
Kent	US-131	4939	Yes	Buck Creek	1.4 miles south of Wyoming	2000		09/23/2010	N	N	N	7	No	No
Kent	US-131 NB Entrance Ramp	4941	Yes	Buck Creek	In Wyoming	2000		09/29/2010	8	8	8	N	No	No
Kent	US-131 SB	4942	Yes	Buck Creek	In Wyoming	2000		09/08/2011	7	8	8	N	No	No
Kent	US-131 SB Ramp	4943	Yes	Buck Creek	In Wyoming 54th	1985		05/16/2011	7	8	7	N	No	No
Kent	US-131	4944	Yes	Conrail	6.3 miles south of Grand Rapids	2000		10/06/2010	7	7	7	N	No	No
Kent	US-131	4946	Yes	Conrail&Plaster Cr (Abn)	In Grand Rapids	1958		05/12/2011	5	5	6	N	No	No
Kent	I-196 bs (Franklin)	4947	Yes	US-13, I-196 Bs & CSX RR	In Grand Rapids	1960		04/21/2011	6	5	5	N	No	Yes
Kent	US-131 Ramp B M-21	4948	Yes	Vacant Land	In Grand Rapids	1960		11/04/2010	6	7	6	N	No	No
Kent	US-131 Ramp A TO M	4949	Yes	Vacant Land	In Grand Rapids	1960		06/02/2011	6	7	5	N	No	No

County	Route	Structure Number	NHS Status	Site	Location	Year Built	Year Recon-structed	Last Inspection Date	Deck Rating	Super-structure Rating	Sub-structure Rating	Culvert Rating	Structurally Deficient	Functionally Obsolete
Kent	US-131	4950	Yes	CSX RR	In Grand Rapids	1962		05/19/2011	5	5	5	N	No	No
Kent	Wealthy Street	4951	No	US-131 CSX RR (Abn)	In Grand Rapids	1962		05/19/2011	5	6	5	N	No	Yes
Kent	US-131 Ramp D NB ON	4952	Yes	Land at Wealthy Street	In Grand Rapids	1962		05/16/2011	7	8	7	N	No	Yes
Kent	US-131 Ramp A SB ON	4953	Yes	Land at Wealthy Street	In Grand Rapids	1962		05/17/2011	6	7	6	N	No	No
Kent	US-131 Ramp C NB Off	4954	Yes	Land at Wealthy Street	In Grand Rapids	1962		05/17/2011	6	7	6	N	No	Yes
Kent	US-131 Ramp B SB off	4955	Yes	Land at Wealthy Street	In Grand Rapids	1962		05/17/2011	6	8	7	N	No	No
Kent	I-296 (US-131)	4961	Yes	CM RR & Indian Creek	In Grand Rapids	1962	1989	06/01/2011	6	6	5	N	No	No
Kent	100th Street	4962	No	US-131	1.0 mile north of Allegan Co line	1957		10/20/2010	5	6	4	N	Yes	No
Kent	84th Street	4963	No	US-131	2.4 miles south of Wyoming	1957	1998	05/24/2011	7	7	7	N	No	No
Kent	76th Street	4964	No	US-131	2.0 miles south of Wyoming	2000		04/11/2011	7	8	7	N	No	Yes
Kent	68th Street	4965	Yes	US-131	.4 miles south of Wyoming	2000		05/24/2011	7	7	7	N	No	Yes
Kent	54th Street	4966	No	US-131	In Wyoming	1985		05/25/2011	6	7	7	N	No	Yes
Kent	44th Street	4967	Yes	US-131	In Wyoming	2008		08/05/2010	7	9	8	N	No	Yes
Kent	36th Street	4968	No	US-131	In Wyoming	2011		05/25/2011	4	5	5	N	Yes	No
Kent	32nd Street	4969	No	US-131	In Wyoming	1958	1993	10/14/2010	7	8	7	N	No	Yes
Kent	M-11	4970	Yes	US-131	In Wyoming	2004		08/11/2011	7	8	7	N	No	No
Kent	Burton Street	4971	Yes	US-131	In Grand Rapids	1960	2011	06/16/2011	4	7	6	N	Yes	No
Kent	Hall Street	4972	No	US-131 & Century Ave	In Grand Rapids	1961	2011	06/02/2011	4	7	6	N	Yes	No
Kent	US-131 NB	4973	Yes	Market Ave	In Grand Rapids	2000		10/13/2010	7	8	7	N	No	No
Kent	US-131 NB	4974	Yes	Pearl Street	In Grand Rapids	2000		10/20/2010	8	8	7	N	No	No
Kent	US-131	4975	Yes	Bridge Street	In Grand Rapids	1962		06/02/2011	6	6	5	N	No	No
Kent	I-296 EB (US-131 N)	4976	Yes	I-296 WB (US-131S)	In Grand Rapids	1963	1990	11/16/2010	6	5	5	N	No	Yes
Kent	I-296 NB Ramp	4977	Yes	Bridge Street	In Grand Rapids	1963	1990	11/04/2010	7	5	6	N	No	No
Kent	I-296 (US-131)	4978	Yes	US-131 BR (Leona Road)	In Grand Rapids	1961	1989	04/21/2010	6	8	7	N	No	Yes
Kent	I-296 (US-131)	4979	Yes	Richmond Street	In Grand Rapids	1961		04/21/2010	6	7	6	N	No	No
Kent	I-296 (US-131)	4980	Yes	Ann Street	In Grand Rapids (Ann St)	1962	1989	04/21/2010	5	7	7	N	No	No
Kent	US-131 NB	4981	Yes	Rogue River	1.8 miles south of M-57	1969		10/27/2010	7	7	7	N	No	No
Kent	US-131 SB	4982	Yes	Rogue River	1.8 miles south of M-57	1969		10/27/2010	7	7	7	N	No	No
Kent	US-131	4983	Yes	Drain	100' south of North Park Street	1961	1966	03/25/2010	N	N	N	7	No	No
Kent	US-131	4984	Yes	Mill Creek	0.2 miles north of Walker	1969		03/25/2010	N	N	N	7	No	No
Kent	US-131 SB	4985	Yes	W River Drive & MDOT RR (Abn)	1.3 miles north of I-96	1969	1998	06/21/2011	6	5	7	N	No	No
Kent	US-131 NB	4986	Yes	W River Drive & MDOT RR (Abn)	1.3miles north of I-96	1969	1998	06/21/2011	6	7	7	N	No	No

County	Route	Structure Number	NHS Status	Site	Location	Year Built	Year Recon-structed	Last Inspection Date	Deck Rating	Super-structure Rating	Sub-structure Rating	Culvert Rating	Structurally Deficient	Functionally Obsolete
Kent	US-131 SB	4987	Yes	North Park Street	0.3 miles north of I-96	1969	1998	06/21/2011	7	5	7	N	No	No
Kent	US-131 NB	4988	Yes	North Park Street	0.3 miles north of I-96	1969	1998	06/21/2011	7	6	7	N	No	No
Kent	US-131 SB	4989	Yes	6 Mile Road	2.4 miles north of I-96	1969		03/23/2010	6	7	5	N	No	No
Kent	US-131 NB	4990	Yes	6 Mile Road	2.4 miles north of I-96	1969	1998	03/23/2010	8	6	6	N	No	No
Kent	Pine Island Drive	4991	No	US-131	3.4miles north of I-96	1969		03/24/2010	7	6	7	N	No	No
Kent	Post Road	4992	No	US-131	5.4miles north of I-96	1969	2009	03/17/2011	7	7	7	N	No	No
Kent	10 Mile Road	4993	No	US-131	4.3 miles south of M-57	1969		09/01/2010	7	7	7	N	No	No
Kent	12 Mile Road	4994	No	US-131	2.1 miles south of M-57	1969		11/30/2010	6	7	7	N	No	No
Kent	US-131 SB	4995	Yes	13 Mile Road	1.1 miles south of M-57	1969		03/23/2010	7	7	7	N	No	No
Kent	US-131 NB	4996	Yes	13 Mile Road	1.1 miles south of M-57	1969		03/23/2010	7	7	7	N	No	No
Kent	14 Mile Road (M-57)	4997	No	US-131	M-57	1969		10/12/2010	7	7	7	N	No	No
Kent	US-131	4998	Yes	Cedar Creek	0.2 miles north of 16 Mile Road	1973		03/01/2010	N	N	N	7	No	No
Kent	Indian Lake Road	4999	No	US-131 SB	1.0 mile southwest of Cedar Spring	1971		10/13/2010	7	7	7	N	No	No
Kent	Indian Lake Road	5000	No	US-131 NB	1.0 mile southwest of Cedar Spring	1971		10/13/2010	7	7	7	N	No	No
Kent	M-46	5001	No	US-131	0.5 miles west of Cedar Springs	1971		09/21/2010	7	7	5	N	No	No
Kent	US-131 SB	5002	Yes	White Creek Ave	0.5 miles west of Cedar Springs	1971		09/14/2011	6	6	7	N	No	No
Kent	US-131 NB	5003	Yes	White Creek Ave	0.5 miles west of Cedar Springs	1971		09/14/2011	5	6	7	N	No	No
Kent	US-131SB & M-46WB	5004	Yes	Cedar Springs Ave	1.5 miles north of Cedar Springs	1971		09/14/2011	6	7	7	N	No	No
Kent	US-131NB & M-46 EB	5005	Yes	Cedar Springs Ave	1.5 miles north of Cedar Springs	1971		09/14/2011	6	6	7	N	No	No
Kent	22 Mile Road	5006	No	US-131	Montcalm Co line	1971		11/30/2010	7	8	7	N	No	No
Kent	M-6 (Ramp B to I-96)	12737	Yes	Thornapple River	Cascade Twp Sec 22	1997		05/04/2011	8	8	8	N	No	No
Kent	M-6 EB	12741	Yes	M-37	Caledonia Twp Sec 6	1997		05/09/2011	7	9	7	N	No	No
Kent	M-6 WB	12742	Yes	M-37	Calendonia Twp Sec 6	1997		05/09/2011	7	8	8	N	No	No
Kent	Ramps B & D	12812	Yes	CSX RR	Cascade Twp Sec 28	1999		05/03/2011	8	8	7	N	No	No
Kent	M-6 WB	12813	Yes	CSX RR	Cascade Twp Sec 28	1999		05/02/2011	7	8	7	N	No	No
Kent	M-6 EB	12814	Yes	Kraft Ave	Caledonia Twp Sec 5&6	1999		05/10/2011	7	9	9	N	No	No
Kent	60th Street	12815	No	M-6	Cascade Twp Sec 32	1999		05/10/2011	7	7	7	N	No	No
Kent	M-6 EB	12816	Yes	Thornapple River Drive	Cascade Twp Sec 33	1999		05/09/2011	7	8	7	N	No	No
Kent	M-6 WB	12817	Yes	Thornapple River Drive	Cascade Twp Sec 33	1999		05/09/2011	7	7	8	N	No	No
Kent	M-6 WB	12818	Yes	Kraft Ave	Caldonia Twp Sec 5&6	1999		05/10/2011	7	7	9	N	No	No
Kent	US-131 NB	12866	Yes	Grand River & Fulton Street	In Grand Rapids	1999		10/11/2011	8	8	8	N	No	No
Kent	US-131 SB	12867	Yes	Grand River & Fulton Street	In Grand Rapids	1999		05/19/2011	7	8	7	N	No	No

County	Route	Structure Number	NHS Status	Site	Location	Year Built	Year Recon-structed	Last Inspection Date	Deck Rating	Super-structure Rating	Sub-structure Rating	Culvert Rating	Structurally Deficient	Functionally Obsolete
Kent	US-131 NB	12868	Yes	Grandville Ave	In Grand Rapids	1999		07/05/2011	7	8	8	N	No	No
Kent	US-131 SB	12869	Yes	Grandville Ave	In Grand Rapids	1999		07/05/2011	7	7	8	N	No	No
Kent	M-6 EB	12893	Yes	Buck Creek	Byron Twp Sec 1	2001		09/14/2010	8	7	8	N	No	No
Kent	M-6 WB	12900	Yes	Buck Creek	Byron Twp Sec 1	2000		09/14/2010	8	8	8	N	No	No
Kent	M-6, Ramp A	12901	Yes	I-96 & Thornapple River	Cascade Twp Sec 22	2001		05/04/2011	7	8	8	N	No	No
Kent	M-6 WB	12904	Yes	Norfolk Southern RR	Byron Twp Sec 1	2000		09/15/2010	8	8	7	N	No	No
Kent	M-6 EB	12905	Yes	Norfolk Southern RR	Byron Twp Sec 1	2000		09/15/2010	8	8	7	N	No	No
Kent	M-6 WB to US-131 N	12907	Yes	Norfolk Southern RR	Byron Twp Sec 1	2000		09/15/2010	7	7	7	N	No	No
Kent	M-6 WB C-D	12908	No	Norfolk Southern RR	Byron Twp Sec 1	2000		09/15/2010	8	8	7	N	No	No
Kent	M-6 EB C-D	12910	No	Norfolk Southern RR	Byron Twp Sec 1	2000		09/13/2011	8	8	7	N	No	No
Kent	US-131 NB to M-6 E	12911	Yes	Norfolk Southern RR	Byron Twp Sec 1	2000		09/13/2011	8	8	6	N	No	No
Kent	IvanrestAve	12912	No	M-6	Byron Twp Sec 4&5	2001		05/10/2011	7	7	7	N	No	No
Kent	Burlingame Ave	12913	No	M-6	Byron Twp Sec 2&3	2001		05/10/2011	7	8	8	N	No	No
Kent	M-6 EB C-D	12914	No	Clyde Park Ave	Byron Twp Sec 1&2	2000		09/13/2010	7	8	8	N	No	Yes
Kent	M-6 EB	12915	Yes	Clyde Park Ave	Byron Twp Sec 1&2	2000		09/13/2010	8	8	8	N	No	Yes
Kent	M-6 WB	12916	Yes	Clyde Park Ave	Byron Twp Sec 1&2	2000		09/14/2010	8	7	7	N	No	Yes
Kent	M-6 WB C-D	12917	Yes	Clyde Park Ave	Byron Twp Sec 1&2	2000		09/14/2010	8	6	8	N	No	Yes
Kent	M-6, Ramps J & T	12918	Yes	US-131 NB C-D & Ramp B	Byron Twp Sec 1	2000		09/15/2011	8	8	7	N	No	No
Kent	M-6 Ramp M	12919	Yes	US-131 SB C-D & Ramp C	Byron Twp Sec 1&2	2000		09/15/2011	6	8	7	N	No	Yes
Kent	M-6 EB C-D	12920	No	US-131	Byron Twp Sec 1	2000		09/23/2010	8	7	7	N	No	No
Kent	M-6 WB C-D	12921	No	US-131	Byron Twp Sec 1	2000		09/20/2011	7	8	7	N	No	No
Kent	M-6 WB	12922	Yes	US-131	Byron Twp Sec 1	2000		09/20/2011	7	7	7	N	No	No
Kent	M-6 EB	12923	Yes	US-131	Byron Twp Sec 1	2000		09/20/2011	7	8	7	N	No	No
Kent	M-6 WB	12924	Yes	Division Ave	Byron Twp Sec 1	2000		09/20/2010	7	8	7	N	No	No
Kent	M-6 EB	12925	Yes	Division Ave	Byron Twp Sec 1	2000		09/20/2010	8	8	7	N	No	No
Kent	M-6 EB	12926	Yes	Eastern Ave	Gaines Twp Sec 5&6	2001		04/29/2011	8	8	7	N	No	No
Kent	M-6 WB	12927	Yes	Eastern Ave	Gaines Twp Sec 5&6	2001		05/02/2011	8	8	7	N	No	No
Kent	M-6 EB	12928	Yes	48th Street	Cascade Twp Sec 28	2000		05/16/2011	7	7	8	N	No	No
Kent	East Paris Ave	12929	No	M-6	Gaines Twp Sec 1&2	2001		05/11/2011	7	9	8	N	No	No
Kent	Patterson Ave	12930	No	M-6	Gaines Twp Sec 1	2000		05/11/2011	7	8	7	N	No	No
Kent	M-6 WB	12931	Yes	48th Street	Cascade Twp Sec 28	2000		05/10/2011	7	9	8	N	No	No
Kent	M-6 EB to I-96 WB	12932	Yes	I-96	Cascade Twp Sec 21	2001		05/16/2011	7	7	8	N	No	No

County	Route	Structure Number	NHS Status	Site	Location	Year Built	Year Recon-structed	Last Inspection Date	Deck Rating	Super-structure Rating	Sub-structure Rating	Culvert Rating	Structurally Deficient	Functionally Obsolete
Kent	I-96 WB to WB M-6	12933	Yes	M-6 EB To I-96 WB	Cascade Sec 21	2001		05/11/2011	8	8	7	N	No	No
Kent	US-131 south to M-6 W	12934	Yes	Clyde Park Ave	Byron Twp Sec 1&2	2000		09/14/2010	7	6	8	N	No	Yes
Kent	M-6 EB to US-131 SB	12935	Yes	Clyde Park Ave	Byron Twp Sec 1&2	2000		09/14/2010	7	8	8	N	No	No
Kent	US-131 NB	12957	Yes	Front Ave	In Grand Rapids	2000		09/08/2011	7	8	7	N	No	No
Kent	US-131 SB	12958	Yes	Front Ave	In Grand Rapids	2000		09/08/2011	7	8	7	N	No	No
Kent	M-6 EB	13039	Yes	Kalamazoo Ave	Gaines Twp Sec 4-5	2001		05/09/2011	9	7	6	N	No	No
Kent	M-6 WB	13040	Yes	Kalamazoo Ave	Gaines Twp Sec 4-5	2001		05/09/2011	9	7	9	N	No	No
Kent	Byron Center Ave	13045	Yes	M-6, Ramps E & G	Byron Twp Sec 3 - 4	2002		10/06/2010	8	7	7	N	No	No
Kent	M-6 WB	13046	Yes	Rush Creek	.6 miles east of Wilson Ave	2002		09/20/2011	7	8	7	N	No	No
Kent	M-6 EB	13047	Yes	Knight Drain	.6 miles east of Wilson Ave	2002		10/05/2010	7	8	7	N	No	No
Kent	Kenowa Ave	13048	No	M-6	Kent/Ottawa Co line	2002		09/21/2011	7	7	7	N	No	No
Kent	Wilson Ave	13049	No	M-6, Ramp G	1 mile east of Kent Co line	2002		09/29/2010	7	7	7	N	No	No
Kent	M-6 WB	13051	Yes	Hanna Lake Road	Gaines Twp Sec 2 - 3	2002		09/13/2010	7	8	8	N	No	No
Kent	M-6 EB	13052	Yes	Hanna Lake Road	Gaines Twp Sec 2 - 3	2002		09/13/2010	8	7	8	N	No	No
Kent	M-6	13066	Yes	Plaster Creek	Gaines Twp Sec 3	2001		03/09/2010	N	N	N	8	No	No
Kent	M-6	13067	Yes	anderson Drain	Gaines Twp Sec 2	2002		03/09/2010	N	N	N	8	No	No
Kent	M-6	13068	Yes	Fisk Drain	Gaines Twp Sec 2	2001		03/09/2010	N	N	N	8	No	No
Kent	M-6	13069	Yes	Anderson Drain	Gaines Twp Sec 2	2002		03/09/2010	N	N	N	8	No	No
Kent	US-131 SB	13083	Yes	Market Ave	In Grand Rapids	2000		10/13/2010	7	8	7	N	No	Yes
Kent	US-131 SB	13084	Yes	Pearl Street	In Grand Rapids	2000		10/20/2010	7	8	6	N	No	No
Kent	M-6	13089	Yes	Waterway	Byron Twp Sec 3	2002		03/11/2010	N	N	N	8	No	No
Kent	I-96 WB	13172	Yes	Ramp A	Cascade Twp	2005		08/16/2011	7	9	9	N	No	No
Kent	I-96 WB	13173	Yes	Ramp B	Cascade Twp	2005		08/16/2011	7	9	9	N	No	No
Kent	NB Connector TO I-96 WB	13174	Yes	I-96 WB To 36th SB Conn	Cascade Twp	2005		08/16/2011	7	9	9	N	No	Yes
Kent	I-96 EB	13175	Yes	Ramp A & Ramp B	Cascade Twp	2005		09/08/2011	8	9	8	N	No	No
Kent	I-96 Ramp S	13210	Yes	Wetlands Wildlife Path	Cascade Twp	2005		08/11/2011	N	N	N	9	No	No
Kent	WB I-196 Ramp & Baldwin	13322	Yes	Rush Creek	I-196, M-21 Interchange	2007		10/04/2011	7	9	7	N	No	No
Kent	EB I-196 On Ramp	13323	Yes	Buck Creek	I-196, M-21 Interchange	2007		08/26/2010	8	9	9	N	No	Yes
Kent	I-96	13395	Yes	Rails to Trails	3 Miles east of M-50	2008		09/29/2010	N	N	N	8	No	No
Keweenaw	US-41 M-26	5254	Yes	Gratiot River	3.4 miles northeast of Mohawk	1953		08/17/2010	7	7	8	N	No	No
Keweenaw	US-41	5256	No	Central Creek	.7 miles northeast of M-26	1932	1999	08/17/2010	7	8	7	N	No	No
Keweenaw	US-41	5257	No	Fanny Hooe Creek	1.0 mile east of M-26	1928		08/17/2010	6	6	6	N	No	No

County	Route	Structure Number	NHS Status	Site	Location	Year Built	Year Recon-structed	Last Inspection Date	Deck Rating	Super-structure Rating	Sub-structure Rating	Culvert Rating	Structurally Deficient	Functionally Obsolete
Keweenaw	M-26	5258	No	Central Creek	.02 miles north of US-41	1988		08/18/2010	7	7	7	N	No	No
Keweenaw	M-26	5259	No	Eagle River	.25 miles N of Phoenix	1987		08/18/2010	6	7	8	N	No	No
Keweenaw	M-26	5261	No	Owls Creek Buried	4.5 miles northeast of Eagle River	1948		08/18/2010	N	N	N	7	No	No
Keweenaw	M-26	5262	No	Eagle River	In Eagle River	1988		08/18/2010	7	7	7	N	No	No
Lake	M-37	5270	No	Pere Marquette River	3.0 miles south of Baldwin	1922		07/13/2010	8	7	7	N	No	No
Lake	M-37	5271	No	Baldwin Creek	1.0 mile south of Baldwin	1929	1993	07/13/2010	7	8	6	N	No	No
Lake	M-37	5272	No	Little Manistee River	7.5 miles south of south Wexford Co line	1939	2008	12/01/2010	8	8	8	N	No	No
Lake	US-10	5273	Yes	Baldwin Creek	.9 miles east of Baldwin	1931	1984	07/27/2010	7	7	6	N	No	No
Lake	US-10	5274	Yes	Sanborn Creek	2.0 miles east of Baldwin	1934		07/27/2010	5	5	6	N	No	No
Lapeer	M-24	5301	No	S Br Flint River	1.8 miles north of M-21	1948	1999	05/11/2011	6	6	6	N	No	No
Lapeer	M-24	5302	No	Plum Creek	2.8 miles north of M-21	1931	1974	05/11/2011	5	3	4	N	Yes	No
Lapeer	M-24	5303	No	N Br Flint River	0.6 miles south of M-90	1983		05/11/2011	5	5	7	N	No	No
Lapeer	M-24	5304	No	Fostoria Drain	1.5 miles north of M-90	1974		05/11/2011	6	7	5	N	No	No
Lapeer	M-24	5312	No	CR RR (Abn)	1.0 mile north of M-21	1948		07/25/2011	4	5	4	N	Yes	No
Lapeer	M-53	5313	Yes	Clinton River	In Almont	1999		04/20/2011	8	8	7	N	No	Yes
Lapeer	M-53	5314	Yes	Western Drain	2.6 miles south of Imlay City	1963		04/20/2011	4	7	7	N	Yes	No
Lapeer	M-53	5318	Yes	Elk Lake Creek	3.8 miles North of Imlay Cty	1979		04/22/2011	5	5	5	N	No	No
Lapeer	M-53	5319	Yes	Peters Drain	.2 miles south of Sanilac Co Line	2007		11/18/2010	N	N	N	8	No	No
Lapeer	I-69 EB	5324	Yes	Farmers Creek	1.0 mile southwest of Lapeer	1971		01/15/2010	7	7	6	N	No	No
Lapeer	I-69 WB	5325	Yes	Farmers Creek	1.0 mile southwest of Lapeer	1971		01/15/2010	5	7	6	N	No	No
Lapeer	Elba Road	5327	No	I-69	6.0 miles southwest of Lapeer	1971		01/13/2010	6	7	6	N	No	No
Lapeer	Hadley Road	5328	No	I-69	4.5 miles west of Lapeer	1971		01/12/2010	6	7	7	N	No	No
Lapeer	Golf Road	5329	No	I-69	2.0 miles west of Lapeer	1971		01/21/2010	6	7	5	N	No	No
Lapeer	Lake Nepessing Road	5330	No	I-69	3.0 miles southwest of Lapeer	1971		01/13/2011	4	7	7	N	Yes	No
Lapeer	Baldwin Road	5331	No	I-69	1.0 mile southwest of Lapeer	1971		01/25/2010	6	6	7	N	No	No
Lapeer	I-69 EB	5332	Yes	M-24	1.0 mile south of Lapeer, M-24	1971		05/11/2011	7	7	7	N	No	No
Lapeer	I-69 WB	5333	Yes	M-24	1.0 mile south of Lapeer, M-24	1971		02/28/2011	7	8	6	N	No	No
Lapeer	I-69 EB	5334	Yes	S Br Flint River	Southeast of Lapeer	1983		05/20/2011	6	7	7	N	No	No
Lapeer	I-69 WB	5335	Yes	S Br Flint River	Southeast of Lapeer	1983		05/20/2011	6	6	7	N	No	No
Lapeer	I-69 EB & Ramp	5336	Yes	Hunter Ck	Southeast of Lapeer	1983		05/11/2011	7	6	7	N	No	No
Lapeer	I-69 WB	5337	Yes	Hunter Ck	South of Lapeer	1983		05/11/2011	7	6	7	N	No	No
Lapeer	I-69	5338	Yes	N Br Bell River	0.5 miles east of M-53	1983		05/17/2011	N	N	N	6	No	No

County	Route	Structure Number	NHS Status	Site	Location	Year Built	Year Recon-structed	Last Inspection Date	Deck Rating	Super-structure Rating	Sub-structure Rating	Culvert Rating	Structurally Deficient	Functionally Obsolete
Lapeer	I-69	5339	Yes	Pine Creek	0.2 miles east of Wilder Road.	1983		05/17/2011	N	N	N	7	No	Yes
Lapeer	I-69 EB Ramp	5340	Yes	Pine Creek	0.2 miles east of Wilder Road	1983		05/18/2011	N	N	N	7	No	No
Lapeer	I-69 WB Ramp	5341	Yes	Pine Creek	0.2 miles east of Wilder Road	1983		05/18/2011	N	N	N	7	No	No
Lapeer	I-69 EB	5342	Yes	GTW RR (Abn)	2 miles southwest Imlay City	1983		04/22/2011	4	6	7	N	Yes	No
Lapeer	I-69 WB	5343	Yes	GTW RR (Abn)	2.0 miles southwest of Imlay City	1983		08/03/2011	5	7	4	N	Yes	No
Lapeer	I-69 EB	5344	Yes	Clark Road	1.0 mile south of Lapeer	1983		04/21/2011	5	6	7	N	No	No
Lapeer	I-69 WB	5345	Yes	Clark Road	1.0 mile south of Lapeer	1983		04/21/2011	5	7	7	N	No	No
Lapeer	Morris Road	5346	No	I-69	0.7 miles east of Lapeer	1983		04/21/2011	6	7	7	N	No	No
Lapeer	Wilder Road	5347	No	I-69	3.0 miles east of Lapeer	1983		04/21/2011	6	6	7	N	No	No
Lapeer	5 Lakes Road	5348	No	I-69	4.0 Meastof Lapeer	1983		04/19/2011	6	6	7	N	No	No
Lapeer	LK George Road	5349	No	I-69	6.0 miles east of Lapeer	1983		01/26/2010	6	6	7	N	No	No
Lapeer	LK Pleasant Road	5350	No	I-69	4.5 miles west of Imlay City	1983		01/11/2010	5	7	7	N	No	No
Lapeer	I-69 EB	5351	Yes	Newark Road	3.7 miles west of Imlay City	1983		04/19/2011	5	6	7	N	No	No
Lapeer	I-69 EB	5352	Yes	Winslow Road	3 miles southwest of Imlay City	1983		01/13/2010	5	7	7	N	No	No
Lapeer	I-69 WB	5353	Yes	Winslow Road	3 miles southwest of Imlay City	1983		01/13/2010	6	7	6	N	No	Yes
Lapeer	I-69 EB	5354	Yes	Summers Road	2.0 M southwest of Imlay City	1983		04/19/2011	5	6	7	N	No	No
Lapeer	I-69 WB	5355	Yes	Summers Road	2.0 miles southwest of Imlay City	1983		02/12/2010	5	5	7	N	No	No
Lapeer	Blacks Corners Road	5356	No	I-69	1.7 miles south of Imlay City	1983		01/19/2010	5	7	7	N	No	No
Lapeer	M-53	5357	Yes	I-69	1.7 miles south of Imlay City	1979	1988	02/17/2010	5	7	6	N	No	No
Lapeer	Bowman Road	5358	No	I-69	2.2 miles southeast of Imlay City	1979		01/14/2010	5	6	7	N	No	No
Lapeer	Bristol Road	5359	No	I-69	3.0 miles southeast of Imlay City	1978		01/07/2010	6	7	6	N	No	No
Lapeer	I-69 EB	5360	Yes	Graham Road	4.2 miles southeast of Imlay City	1979		01/20/2010	6	6	7	N	No	No
Lapeer	I-69 WB	5361	Yes	Graham Road	4.2 miles southeast of Imlay City	1979		01/20/2010	6	6	7	N	No	No
Lapeer	I-69 WB	5362	Yes	Newark Road	3.7 miles west of Imlay City	1983		01/05/2010	5	6	7	N	No	No
Lapeer	M-90	5363	No	Flint River	1.0 mile west of North Branch	1997		04/21/2011	8	8	8	N	No	No
Lapeer	M-90	5364	No	N Branch Flint River	.8 miles east of M-24	1965		04/21/2011	6	5	5	N	No	No
Leelanau	M-22	5490	No	Glen Lake Narrows	2.8 miles south of Glen Arbor	2009		12/15/2009	9	9	9	N	No	No
Leelanau	M-22	5491	No	Crystal River	1.0 mile northeast of Glen Arbor	2002		09/13/2011	8	8	8	N	No	No
Leelanau	M-22	5493	No	Outlet Lake Leelanau	In Leland	1929	1998	03/15/2010	8	8	6	N	No	No
Leelanau	M-204	5495	No	Lk Leelanau Narrows	Lake Leelanau	1939		07/11/2011	6	7	7	N	No	No
Leelanau	M-22	5497	No	Cedar Creek	1.5 miles north of Grand Traverse Co line	2006		09/14/2011	8	8	8	N	No	No
Lenawee	US-127	5501	Yes	Bean Creek	0.6 miles northeast of Hillsdale Co line	1998		05/25/2010	7	8	7	N	No	No

County	Route	Structure Number	NHS Status	Site	Location	Year Built	Year Recon-structed	Last Inspection Date	Deck Rating	Super-structure Rating	Sub-structure Rating	Culvert Rating	Structurally Deficient	Functionally Obsolete
Lenawee	M-156	5503	No	Bear Creek	2.7 miles south of M-34	1925		05/19/2010	5	5	5	N	No	No
Lenawee	M-156	5504	No	Silver Creek	In Morenci	1935	2000	05/19/2010	7	6	7	N	No	No
Lenawee	M-34	5505	No	Bean Creek	In Hudson	1998		06/14/2010	7	8	8	N	No	Yes
Lenawee	M-34	5506	No	S Br Raisin River	0.7 miles east of M-156	1928	1993	06/14/2010	7	8	7	N	No	No
Lenawee	M-34	5507	No	S Br Raisin River	3.2 miles east of M-156	1991		06/17/2010	8	8	7	N	No	No
Lenawee	M-34	5508	No	Hazen Creek	4.7 miles west of US-223	1978		06/03/2010	7	8	7	N	No	No
Lenawee	M-34	5509	No	S Br Raisin River	In Adrian (Beecher St)	1932		05/19/2010	6	6	6	N	No	No
Lenawee	M-34	5510	No	Bear Creek	1.9 miles southwest of Clayton	2005		06/14/2010	N	N	N	8	No	No
Lenawee	US-223	5512	Yes	Wolf Creek	4.6 miles northwest of Adrian	1976		07/26/2010	7	7	6	N	No	No
Lenawee	US-223	5513	Yes	Wolf Creek	4.0 miles northwest of Adrian	1979		07/26/2010	7	7	6	N	No	No
Lenawee	US-223	5517	Yes	S Br Raisin Rriver	.5 miles south of Adrian	1953		07/28/2010	6	7	7	N	No	No
Lenawee	US-223	5518	Yes	Raisin River	In Palmyra	1933	1967	07/29/2011	6	4	3	N	Yes	No
Lenawee	US-223	5519	No	Raisin River	In Blissfield W Adrian St	1940		06/17/2010	6	6	6	N	No	Yes
Lenawee	US-223	5521	Yes	MDOT RR & M-34	In Adrian	2006		07/28/2010	7	8	8	N	No	No
Lenawee	US-223	5522	Yes	NW RR	1.0 mile south of Adrian	1941	1977	07/28/2010	6	6	5	N	No	No
Lenawee	M-52	5524	No	Nile Ditch	1.4 miles north of Ohio state Line	1963		07/07/2010	6	6	7	N	No	No
Lenawee	M-52	5525	No	Black Creek	.5 miles south of Jasper	1947	2006	07/14/2010	8	8	7	N	No	No
Lenawee	M-52	5530	No	S Br Raisin River	In Adrian (N Main St)	1948	2006	07/14/2010	6	6	7	N	No	Yes
Lenawee	M-52	5531	No	Beaver Creek	0.8 M north of Adrian Garage	1919	1984	07/28/2010	6	7	7	N	No	Yes
Lenawee	M-52	5533	No	Evans Creek	4.0 miles northwest of Tecumseh	1962		07/27/2010	7	7	7	N	No	No
Lenawee	M-50	5534	No	Wilson Creek	1.0 mile west of M-52	1997		07/08/2010	N	N	N	8	No	No
Lenawee	M-50	5536	No	Raisin River	In Tecumseh	1953		09/16/2010	6	6	7	N	No	No
Lenawee	M-50	5537	No	Schreeder Brook	1.1 miles east of Britton	2000		09/27/2010	7	7	7	N	No	No
Lenawee	M-50	5539	No	S Br Macon Creek	0.8 miles west of Ridgeway	2000		09/27/2010	7	8	8	N	No	No
Lenawee	US-12	5541	Yes	Raisin River	In Clinton	1977		09/27/2010	5	7	7	N	No	No
Lenawee	US-223 BR	12652	No	S Br Raisin River	In Adrian (Church Street)	1934	1992	04/26/2011	7	8	7	N	No	No
Lenawee	US-12	13194	Yes	Pedestrian Walkway	At MIS Speedway	2004		05/12/2010	N	N	N	8	No	No
Livingston	US-23 NB	5730	Yes	Huron River	2.2 miles north of M-36	1960	2011	07/07/2011	4	6	6	N	Yes	No
Livingston	US-23 SB	5731	Yes	Huron River	2.2 miles north of M-36	1960	2011	07/07/2011	4	6	6	N	Yes	No
Livingston	US-23	5732	Yes	M-36	M-36	1960	2006	07/06/2011	5	5	6	N	No	No
Livingston	US-23 NB	5733	Yes	Silver Lake Road	1.8 miles north of M-36	1960	2011	07/06/2011	4	4	5	N	Yes	No
Livingston	US-23 SB	5734	Yes	Silver Lake Road	1.8 miles north of M-36	1960	2011	07/06/2011	5	6	6	N	No	No

County	Route	Structure Number	NHS Status	Site	Location	Year Built	Year Recon-structed	Last Inspection Date	Deck Rating	Super-structure Rating	Sub-structure Rating	Culvert Rating	Structurally Deficient	Functionally Obsolete
Livingston	Lee Road	5735	No	US-23	1.0miles south of I-96	1962		07/25/2011	5	4	5	N	Yes	No
Livingston	Grand River Ave	5736	No	US-23 SB	.5 miles south of I-96	1962	1984	07/20/2011	6	3	6	N	Yes	No
Livingston	Grand River Ave	5737	No	US-23 NB	.5 miles south of I-96	1962		07/26/2011	6	6	6	N	No	Yes
Livingston	US-23 SB	5739	Yes	Ore Creek	1.7 miles north of M-59	1940	2001	05/23/2011	6	7	6	N	No	No
Livingston	US-23 NB	5740	Yes	Ore Creek	1.7 miles north of M-59	1959	2001	05/23/2011	6	7	7	N	No	No
Livingston	Spencer Road	5745	No	US-23	.9 miles north of I-96	1962		06/17/2011	5	6	5	N	No	No
Livingston	US-23 NB	5746	Yes	Hyne Road	4.1 miles north of I-96	1962	2011	06/28/2011	6	5	5	N	No	No
Livingston	US-23 SB	5747	Yes	Hyne Road	4.1 miles north of I-96	1962	2011	06/28/2011	6	5	5	N	No	No
Livingston	US-23 NB	5748	Yes	M-59	M-59	2003		05/24/2011	8	7	7	N	No	No
Livingston	US-23 SB	5749	Yes	M-59	M-59	2003		05/24/2011	7	7	7	N	No	No
Livingston	Crouse Road	5750	No	US-23	1.6 miles north of M-59	1961		05/23/2011	6	6	6	N	No	No
Livingston	Clyde Road	5751	No	US-23	3.2 miles north of M-59	1961		05/23/2011	7	6	6	N	No	No
Livingston	Fausett Road	5752	No	US-23	5.0 miles north of M-59	1961		05/23/2011	5	5	5	N	No	No
Livingston	US-23 NB	5753	Yes	Center Road	3.4 miles south of Genesee Co line	1961		05/17/2011	6	6	6	N	No	No
Livingston	US-23 SB	5754	Yes	Center Road	3.4 miles south of Genesee Co line	1961		05/17/2011	6	6	6	N	No	No
Livingston	White Lake Road	5755	No	US-23	1.0 mile south of Genesee Co line	1961	1990	05/03/2011	6	6	7	N	No	No
Livingston	M-36	5756	No	Huron River	1.2 miles east of Lakeland	1986		09/07/2011	7	7	7	N	No	No
Livingston	I-96 BL	5762	Yes	S Br Shiawassee River	1.9 miles west of Howell	1918	1932	09/13/2011	6	6	6	N	No	No
Livingston	I-96 EB	5765	Yes	US-23 SB	US-23	1961		07/26/2011	4	6	7	N	Yes	No
Livingston	I-96 WB	5766	Yes	US-23 SB	US-23	1961		07/26/2011	4	6	7	N	Yes	No
Livingston	I-96 EB	5767	Yes	US-23 NB	US-23	1962		07/25/2011	4	4	7	N	Yes	No
Livingston	US-23 NB	5768	Yes	I-96 WB	US-23	1962		07/14/2011	4	5	5	N	Yes	No
Livingston	Pleasant Valley Road	5769	No	I-96	2.0 miles east of US-23	1958	2008	07/20/2011	6	7	6	N	No	Yes
Livingston	Kensington Road	5770	No	I-96	3.4 miles east of US-23	2008		07/20/2011	8	8	8	N	No	Yes
Livingston	I-96 EB	5771	Yes	S Br Shiawassee River	1.5 miles southeast of M-59	1962		04/21/2011	6	8	7	N	No	No
Livingston	I-96 WB	5772	Yes	S Br Shiawassee River	1.5 miles southeast of M-59	1962		04/21/2011	6	8	7	N	No	No
Livingston	I-96 EB	5775	Yes	MDOT RR	2.2 miles southeast of M-155	1962		04/26/2011	6	6	6	N	No	No
Livingston	I-96 WB	5776	Yes	MDOT RR	2.2 miles southeast of M-155	1962		04/26/2011	6	6	7	N	No	No
Livingston	I-96 EB	5777	Yes	CSX RR	3.5 miles southeast of M-155	1962	1997	04/26/2011	7	7	6	N	No	No
Livingston	I-96 WB	5778	Yes	CSX RR	3.5 miles southeast of M-155	1962	1996	04/26/2011	7	7	7	N	No	No
Livingston	M-59/I-96 BL	5779	Yes	I-96	M-59	1962	1992	04/28/2011	5	5	5	N	No	No
Livingston	M-155 (Mason Road)	5780	No	I-96	M-155	1962	2000	04/21/2011	7	6	7	N	No	No

County	Route	Structure Number	NHS Status	Site	Location	Year Built	Year Recon-structed	Last Inspection Date	Deck Rating	Super-structure Rating	Sub-structure Rating	Culvert Rating	Structurally Deficient	Functionally Obsolete
Livingston	Pinckney Road	5781	No	I-96	.8 miles east of M-155	1962	2000	04/27/2011	7	6	6	N	No	No
Livingston	Chilson Road	5782	No	I-96	3.0 miles southeast of M-155	1962	2000	04/27/2011	7	6	7	N	No	No
Livingston	I-96 BL (On Ramp)	5783	Yes	I-96 WB	I-96 BL	1961	1996	04/26/2011	6	5	6	N	No	No
Livingston	Dorr Road	5784	No	I-96	1.6 miles southeast of I-96 BL	1961		05/25/2011	6	6	6	N	No	Yes
Livingston	I-96 EB	5785	Yes	Grand River Ave	2.4 miles northwest of US-23	1962	1993	05/25/2011	6	5	7	N	No	No
Livingston	I-96 WB	5786	Yes	Grand River Ave	2.4 miles northwest of US-23	1962		05/25/2011	6	5	7	N	No	No
Livingston	Flint Road	5787	No	I-96	1.4 miles northwest of US-23	1962		05/24/2011	5	5	6	N	No	No
Livingston	Spencer Road	5788	No	I-96	.8 miles northwest of US-23	1962		05/24/2011	6	6	6	N	No	No
Livingston	I-96 EB	5789	Yes	Old US-23	US-23	1961		03/22/2011	4	4	5	N	Yes	No
Livingston	I-96 WB	5790	Yes	Old US-23	US-23	1962		06/30/2011	4	5	6	N	Yes	No
Livingston	I-96 EB	5791	Yes	W Br Red Cedar River	.2 miles east of Ingham Co line	1961		09/15/2011	7	8	7	N	No	No
Livingston	I-96 WB	5792	Yes	W Br Red Cedar River	.2 miles east of Ingham Co line	1961		09/15/2011	6	8	7	N	No	No
Livingston	I-96 EB	5793	Yes	Middle BR Red Cedar	3.4 miles east of Ingham Co line	1961		09/29/2011	6	8	7	N	No	No
Livingston	I-96 WB	5794	Yes	Middle BR Red Cedar	3.4 miles east of Ingham Co line	1961		09/29/2011	5	8	7	N	No	No
Livingston	Nicholson Road	5795	No	I-96	2.0 miles east of Ingham Co line	1962		09/15/2011	6	7	7	N	No	Yes
Livingston	Fowlerville Road	5796	No	I-96	4.0 miles east of Ingham Co line	1962		09/15/2011	6	6	7	N	No	No
Livingston	M-59	5797	Yes	Shiawassee River	.6 miles northwest of Howell	2006		09/13/2011	N	N	N	8	No	No
Livingston	M-59	5798	Yes	Bogue Creek	0.1 miles east of Michigan Road	2000		09/13/2011	7	7	8	N	No	No
Livingston	M-59, I-96 BL	5799	Yes	CSX RR	.4 miles east of I-96	2006		09/12/2011	8	8	8	N	No	No
Livingston	M-59 WB	5800	Yes	T&SB RR	In Howell	2006		09/14/2011	8	8	6	N	No	No
Livingston	M-155	5801	No	S BR Shiawassee River	2.0 miles southwest of Howell	2007		10/05/2011	N	N	N	8	No	No
Livingston	State Street	5802	No	T&SB RR	In Howell	1987		04/28/2011	7	7	6	N	No	No
Livingston	Michigan Ave	5804	No	T&SB RR	In Howell	1980		04/28/2011	5	6	7	N	No	No
Livingston	M-59 EB	13308	No	T&SB RR	In Howell	2007		09/14/2011	8	8	7	N	No	No
Livingston	M-36	13525	No	Marsh Drain	1 mile east of Pettysville Road	1980		09/07/2011	N	N	N	6	No	No
Luce	M-123	5897	No	Tahquamenon River	1.3 miles north of Newberry	1978		06/22/2010	7	7	6	N	No	No
Luce	M-123	5900	No	Auger Creek	7.5 miles north of Newberry	1900		06/29/2010	N	N	N	5	No	No
Luce	M-123	5901	No	Murphy Creek	9.8 miles north of Newberry	2010		06/29/2011	N	N	N	9	No	No
Luce	M-28	5902	Yes	E Br FoxRiver	2.8 miles east of Schlcrft Co line	1989		06/22/2010	8	8	6	N	No	No
Luce	M-28	5905	Yes	E Br Teaspoon Creek	.9 miles northwest of M-123	1993		06/29/2010	7	7	7	N	No	No
Luce	M-28	5906	Yes	W Br Sage River	5.5 miles east of M-123	1935	2001	06/30/2010	8	7	8	N	No	No
Luce	M-28	5907	Yes	E Br Sage River	4.2 miles west of Chippewa Co line	1959		06/24/2010	7	7	6	N	No	No

County	Route	Structure Number	NHS Status	Site	Location	Year Built	Year Recon-structed	Last Inspection Date	Deck Rating	Super-structure Rating	Sub-structure Rating	Culvert Rating	Structurally Deficient	Functionally Obsolete
Mackinac	US-2	5928	Yes	WCL RR	5.0 miles west of M-117	1938		07/28/2010	6	8	6	N	No	No
Mackinac	US-2	5929	Yes	Millecoquin River	4.8 miles east of M-117	1940		07/28/2010	5	6	7	N	No	No
Mackinac	US-2	5930	Yes	Black River	11.5 miles east of M-117	1939		07/28/2010	5	6	7	N	No	No
Mackinac	US-2	5931	Yes	Hog Island Creek	14.8 miles east of M-117	1939	1995	07/08/2010	7	7	7	N	No	No
Mackinac	US-2	5932	Yes	Davenport Creek	16.0 miles east of M-117	1939	1995	07/08/2010	7	8	7	N	No	No
Mackinac	Roadside Park Road	5933	No	Creek	2.6 E. of Naubinway	1990		07/28/2010	7	8	8	N	No	No
Mackinac	US-2	5935	Yes	Cut River	4.3 miles northwest of Brevort	1947	2008	06/16/2010	8	7	6	N	No	No
Mackinac	US-2	5936	Yes	Brevort River	6.9 miles southeast of Brevort	1935		07/01/2010	4	6	6	N	Yes	No
Mackinac	US-2	5937	Yes	Point Auchene Creek	10.9 miles west of St Ignace	1900		07/01/2010	N	N	N	6	No	No
Mackinac	I-75 SB	5938	Yes	Carp River	4.6 miles north of M-123	1964		10/20/2010	7	8	7	N	No	No
Mackinac	I-75 NB	5939	Yes	Carp River	4.6 miles north of M-123	1964		10/20/2010	7	8	6	N	No	No
Mackinac	I-75 NB	5940	Yes	Pine River	3.6 miles south of Chippewa Co line	1963		10/05/2010	5	6	6	N	No	No
Mackinac	I-75 SB	5941	Yes	Pine River	3.6 miles south of Chippewa Co line	1963		10/07/2010	5	6	5	N	No	No
Mackinac	I-75	5946	Yes	Clear Creek	4.6 miles north of M-134	1963		07/07/2010	N	N	N	6	No	No
Mackinac	I-75 NB	5947	Yes	Co Road 4914 & Mbt RR (Abn)	In St Ignace Co Road 4914	1960		07/27/2010	7	7	6	N	No	No
Mackinac	I-75 SB	5948	Yes	Co Road 4914 & Mbt RR (Abn)	In St Ignace Co Road 4914	1960		07/27/2010	6	7	6	N	No	No
Mackinac	US-2, I-75BL	5949	Yes	I-75	In St Ignace I-75	1957	1997	10/07/2010	7	7	6	N	No	No
Mackinac	I-75 NB	5950	Yes	Portage St	In St Ignace Portage St	1960		10/19/2010	6	7	6	N	No	No
Mackinac	I-75 SB	5951	Yes	Portage St	In St Ignace, Portage St	1960		10/19/2010	6	7	7	N	No	No
Mackinac	I-75 BL	5952	Yes	I-75	North Jct I-75 BL	1960		10/06/2010	5	7	6	N	No	No
Mackinac	M-123	5953	No	I-75	M-123	1963		10/06/2010	6	7	6	N	No	No
Mackinac	Charles Moran Road	5954	No	I-75 SB	2.4 miles northeast of M-123	1963		10/06/2010	7	7	7	N	No	No
Mackinac	Charles Moran Road	5955	No	I-75 NB	2.4 miles northeast of M-123	1963		10/06/2010	7	7	7	N	No	No
Mackinac	I-75 SB	5956	Yes	Old US-2	4.0 miles northeast of M-123	1963		10/19/2010	6	8	7	N	No	No
Mackinac	I-75 NB	5957	Yes	Old US-2	4.0 miles northeast of M-123	1963		10/19/2010	7	7	6	N	No	No
Mackinac	M-134	5958	No	I-75 SB	M-134	1963	2007	10/04/2010	6	7	6	N	No	No
Mackinac	M-134	5959	No	I-75 NB	M-134	1963	2007	10/05/2010	6	7	5	N	No	No
Mackinac	Bay Road	5960	No	I-75 SB	1.7 miles south of Chippewa Co line	1963		10/04/2010	7	7	7	N	No	No
Mackinac	Bay Road	5961	No	I-75 NB	1.7 miles south of Chippewa Co line	1963		10/04/2010	7	7	7	N	No	No
Mackinac	M-117	5963	Yes	Doe Creek	2.2 miles north of Engadine	1954		06/21/2010	6	6	7	N	No	No
Mackinac	M-134	5968	No	Pine R	1.0 mile east of I-75	1958		07/07/2010	7	7	6	N	No	No
Mackinac	M-134	5969	No	Nunns Creek	6.2 miles southeast of I-75	1953		06/16/2010	6	7	7	N	No	No

County	Route	Structure Number	NHS Status	Site	Location	Year Built	Year Recon-structed	Last Inspection Date	Deck Rating	Super-structure Rating	Sub-structure Rating	Culvert Rating	Structurally Deficient	Functionally Obsolete
Mackinac	M-134	5970	No	Mckays Creek	3.4 miles west of Chippewa Col	1993		06/17/2010	7	8	8	N	No	No
Mackinac	M-123	5973	No	Carp River	2.8 miles northwest of Green	1961		07/08/2010	7	8	7	N	No	No
Macomb	M-53	6004	Yes	Bear Creek	In Warren	1960		04/21/2010	N	N	N	6	No	Yes
Macomb	M-53	6005	Yes	Red Run Drain	In Warren	1964	1995	04/21/2010	7	7	7	N	No	No
Macomb	M-53	6006	Yes	Beaver Creek	In Warren	1964	1998	04/21/2010	7	8	7	N	No	No
Macomb	M-53 NB	6007	Yes	Plum Creek	3.2 miles south of M-59	1964		04/23/2010	7	7	7	N	No	No
Macomb	M-53 SB	6008	Yes	Plum Creek	3.2 miles south of M-59	1988		04/23/2010	7	7	7	N	No	No
Macomb	M-53 SB	6009	Yes	Clinton River	1.6 miles south of M-59	1966		04/23/2010	7	7	7	N	No	No
Macomb	M-53 NB	6010	Yes	Clinton River	1.6 miles south of M-59	1966		04/23/2010	7	7	7	N	No	No
Macomb	M-53 SB	6011	Yes	Utica Road	1.9 miles south of M-59	1963		04/16/2010	7	6	7	N	No	No
Macomb	Clinton R Road	6012	No	M-53	1.2 miles south of M-59	1966		04/22/2010	6	5	6	N	No	No
Macomb	M-53 SB	6013	Yes	Canal Road	0.4 miles south of M-59	1966		04/16/2010	7	6	7	N	No	No
Macomb	M-59	6014	Yes	M-53	M-59 WB Ov M-53	1994		04/28/2010	7	7	7	N	No	No
Macomb	M-59 EB	6015	Yes	M-53	M-59 EB Ov M-53	1994		04/28/2010	7	6	6	N	No	No
Macomb	M-53 SB	6016	Yes	19 Mile Road	1.0 mile south of M-59	1966	2001	04/16/2010	8	8	7	N	No	No
Macomb	M-53 NB	6017	Yes	19 Mile Road	1.0 mile south of M-59	1966	2001	04/16/2010	8	8	7	N	No	No
Macomb	M-53 NB	6018	Yes	Utica Road	1.9 miles south of M-59	1966		04/20/2010	7	6	7	N	No	No
Macomb	M-53 NB	6019	Yes	Canal Road	0.4 miles south of M-59	1966		04/16/2010	7	5	7	N	No	No
Macomb	M-53 SB	6024	Yes	Middle Br Clinton River	5.6 miles north of M-59	1966	2001	08/03/2011	8	8	7	N	No	No
Macomb	M-53 NB	6025	Yes	Middle Br Clinton River	5.6 miles north of M-59	1966	2001	08/03/2011	7	7	7	N	No	No
Macomb	23 Mile Road	6027	Yes	M-53	3.0 miles north of M-59	1965		07/20/2011	6	6	6	N	No	Yes
Macomb	M-53 SB	6028	Yes	24 Mile Road	4.0 miles north of M-59	1965		08/03/2011	7	7	7	N	No	No
Macomb	26 Mile Road	6029	No	M-53	6.2 miles north of M-59	2009		06/17/2010	8	9	9	N	No	No
Macomb	21 Mile Road	6030	No	M-53	1.0 mile north of M-59	1965		07/20/2011	7	7	7	N	No	Yes
Macomb	22 Mile Road	6031	No	M-53	2.0 miles north of M-59	1965		07/20/2011	6	5	6	N	No	Yes
Macomb	M-53 SB	6032	Yes	25 Mile Road	5.0 miles north of M-59	1966	2001	08/03/2011	6	5	7	N	No	No
Macomb	M-53 SB	6033	Yes	27 Mile Road	7.1 miles north of M-59	1966		08/05/2011	7	6	6	N	No	No
Macomb	M-53 NB	6034	Yes	24 Mile Road	4.0 miles north of M-59	1965	2001	08/03/2011	7	8	7	N	No	No
Macomb	M-53 NB	6035	Yes	25 Mile Road	5.0 miles north of M-59	1966		08/03/2011	6	7	6	N	No	No
Macomb	M-53 NB	6036	Yes	27 Mile Road	7.1 miles north of M-59	1966		08/05/2011	7	6	7	N	No	No
Macomb	M-53 SB	6041	Yes	East Pond Creek	0.1 miles south of 33 Mile Road	1990		04/29/2010	7	7	7	N	No	No
Macomb	M-53 SB	6042	Yes	29 Mile Road	3.0 miles south of Romeo	1990		03/26/2010	7	7	7	N	No	No

County	Route	Structure Number	NHS Status	Site	Location	Year Built	Year Recon-structed	Last Inspection Date	Deck Rating	Super-structure Rating	Sub-structure Rating	Culvert Rating	Structurally Deficient	Functionally Obsolete
Macomb	M-59	6043	Yes	Clinton River	In Utica	1994		04/02/2010	7	8	6	N	No	No
Macomb	UTICA Road	6044	No	M-59	In Utica	1994		04/01/2010	7	8	7	N	No	No
Macomb	Merrill Road	6045	No	M-59	In Utica	1994		04/01/2010	7	8	7	N	No	No
Macomb	M-59 EB	6047	Yes	Gloede Drain	3.1 miles east of M-53	1993		04/13/2010	N	N	N	7	No	No
Macomb	M-59 WB	6048	Yes	Middle Br Clinton River	4.2 miles east of M-53	1996		04/13/2010	8	8	8	N	No	No
Macomb	M-59 EB	6049	Yes	N Br Clinton River	0.7 miles west of M-97	1996		04/13/2010	7	8	8	N	No	No
Macomb	M-59 WB	6050	Yes	Gloede Drain	3.1 miles east of M-53	1993		04/13/2010	N	N	N	7	No	No
Macomb	M-59 EB	6057	Yes	Dequinder Road	Oakland Co line	1972	2009	04/20/2010	7	7	7	N	No	No
Macomb	Xover w/Mound Road	6058	Yes	M-59	0.5 miles west of Utica	1994		04/02/2010	7	8	7	N	No	Yes
Macomb	M-59 EB	6059	Yes	Ryan Road	1.5 miles west of Utica	1972	2009	04/20/2010	7	7	7	N	No	No
Macomb	M-59 WB	6060	Yes	Ryan Road	1.5 miles west of Utica	1971	2009	04/20/2010	7	7	7	N	No	No
Macomb	U-Turn W/Mound Road	6061	No	M-59	0.5 miles. West of Utica	1994		04/07/2010	7	8	7	N	No	No
Macomb	SB Mound Road	6062	Yes	M-59	0.5 miles west of Utica	1994		04/27/2010	7	8	7	N	No	No
Macomb	NB Mound Road	6063	Yes	M-59	0.5 miles west Utica	1994		04/27/2010	7	8	7	N	No	No
Macomb	M-59 WB	6064	Yes	Dequindre Road	Oakland Co line	1972	2009	04/20/2010	7	7	7	N	No	No
Macomb	U-Turn E/Mound Road	6065	No	M-59	0.5 miles west of Utica	1994		04/27/2010	7	8	7	N	No	No
Macomb	M-97	6066	No	Clinton River	In Mt Clemens	1948	2005	11/29/2010	8	7	7	N	No	No
Macomb	M-3 SB	6069	Yes	Clinton River	In Mt Clemens	2010		06/03/2011	9	N	N	N	No	No
Macomb	M-3 NB	6070	Yes	Clinton River	In Mt Clemens	2010		04/22/2011	3	4	7	N	Yes	No
Macomb	I-94 Connector NB Gratiot	6071	Yes	13 Mile Road	In Roseville 13 miles Road	1964	2003	07/25/2011	8	8	7	N	No	No
Macomb	I-94 Connector SB Gratiot	6072	Yes	13 Mile Road	In Roseville 13 miles Road	1964	2003	07/25/2011	8	8	7	N	No	No
Macomb	U-Turn Augustine	6074	No	I-696	0.1 miles east of Dequindre	1972	2002	09/23/2011	8	7	7	N	No	No
Macomb	EB 11-Mile Ramp I-696	6075	Yes	I-696	In Warren	1972		04/13/2011	7	8	7	N	No	No
Macomb	Ryan Street	6076	No	I-696	In Warren	1972		04/13/2011	7	7	7	N	No	No
Macomb	Meredith Drive	6077	No	I-696	In Warren	1972		04/13/2011	7	8	7	N	No	No
Macomb	EB 11-Mile Road	6078	No	I-696	Crystal In Warren	1972		04/13/2011	7	7	7	N	No	No
Macomb	Ramp H at Mound Road	6079	Yes	I-696	City of Warren	1975		04/19/2011	6	7	7	N	No	No
Macomb	Ramp G at Mound Road	6080	Yes	I-696	City of Warren	1975		04/19/2011	6	7	7	N	No	No
Macomb	10.5 Mile Road	6081	No	Mnd Road & Ramps A&B O I-696	City of Warren	1977		04/15/2011	6	7	7	N	No	No
Macomb	11 Mile Road EB	6082	No	Mnd Road & Ramps O I-696	City of Warren	1977		04/13/2011	5	7	7	N	No	No
Macomb	11 Mile Road WB	6083	No	Mnd Road & Ramps C&D O I-696	City of Warren	1977		04/13/2011	6	7	7	N	No	Yes
Macomb	Sherwood Ave	6084	No	I-696 & Ramps B, C, H & F	City of Warren	1975	2008	04/13/2011	8	7	7	N	No	No

County	Route	Structure Number	NHS Status	Site	Location	Year Built	Year Recon-structed	Last Inspection Date	Deck Rating	Super-structure Rating	Sub-structure Rating	Culvert Rating	Structurally Deficient	Functionally Obsolete
Macomb	EB 11-Mile Road	6085	No	I-696	In Centerline	1972		09/27/2011	6	7	7	N	No	No
Macomb	U-Turn & Left Turn	6086	No	I-696	In Warren & Centerline	1972	2010	09/27/2011	9	7	7	N	No	No
Macomb	Van Dyke Ave (M53)	6087	Yes	I-696	In Warren & Centerline	1972	2010	09/27/2011	9	6	8	N	No	No
Macomb	Left Turn Lane	6088	Yes	I-696	In Warren & Centerline	1972	2007	10/03/2011	7	7	7	N	No	No
Macomb	Left Turn Lane	6089	Yes	I-696	In Warren west of Hoover	1972	2010	09/27/2011	9	7	8	N	No	No
Macomb	Hoover Road	6090	No	I-696	In Warren	1972	2010	08/20/2010	5	6	6	N	No	No
Macomb	Left Turn Lane	6091	No	I-696	In Warren east of Hoover	1972	2010	09/27/2011	9	7	8	N	No	No
Macomb	Schoenherr Road	6092	No	I-696	In Warren	1973	2010	10/07/2011	5	7	7	N	No	No
Macomb	Bunert Road	6093	No	I-696	In Warren	1973		10/10/2011	7	7	8	N	No	No
Macomb	M-97 Groesbeck Hwy	6094	No	I-696	In Warren	1973	2010	09/27/2011	9	N	N	N	No	No
Macomb	Hayes Road	6095	No	I-696	In Warren & Roseville	1973	2005	10/13/2011	7	5	7	N	No	No
Macomb	01 Wagner Drive	6096	No	I-696	In Warren	1972	2005	10/06/2011	9	5	5	N	No	Yes
Macomb	Fairfield Ave	6097	No	I-696	In Warren	1973	2008	04/07/2011	9	6	8	N	No	Yes
Macomb	SB Service Road	6098	No	Ramps A&F off I-696	City of Warren	1976		04/14/2011	6	6	7	N	No	Yes
Macomb	Ramps E&F	6099	Yes	Mound &Ser.Roads Ov I-696	City of Warren	1976	2008	04/14/2011	8	7	7	N	No	No
Macomb	Nb Mound Road	6100	Yes	I-696	In The City of Warren	1976		04/14/2011	6	7	7	N	No	No
Macomb	SB Mound Road	6101	Yes	I-696	City of Warren	1976		04/14/2011	6	7	7	N	No	No
Macomb	NB Service Road	6102	No	I-696	In The City of Warren	1976	2008	04/14/2011	9	7	7	N	No	No
Macomb	SB Service Road	6103	No	I-696	City of Warren	1976	2008	04/14/2011	9	7	7	N	No	No
Macomb	SB Service Road	6104	No	Ramps D&H off I-696	City of Warren	1976		04/14/2011	7	7	7	N	No	Yes
Macomb	NB Service Road	6105	No	Ramps B&G off I-696	City of Warren	1976		04/19/2011	7	6	5	N	No	No
Macomb	NB Service Road	6106	No	Ramps C&E off I-696	City of Warren	1976		04/19/2011	7	6	7	N	No	No
Macomb	Arsenal Ave	6107	No	I-696	In Warren & Centerline	1972	2005	10/03/2011	7	8	7	N	No	Yes
Macomb	Campbell Road	6108	No	I-696	In Warren	1972	2005	10/04/2011	8	5	6	N	No	No
Macomb	Schoenherr Left Turn	6109	No	I-696	In Warren	1973	2010	10/07/2011	5	6	5	N	No	No
Macomb	U-Turn Elcapitan	6110	No	I-696	In Warren west of Ryan	1972		04/13/2011	6	7	7	N	No	No
Macomb	Groveland Ave	6115	No	I-696	In Roseville	1972	2005	10/20/2009	8	7	7	N	No	No
Macomb	M-3 NB Gratiot Ave	6116	Yes	I-696	In Roseville	1972	2006	10/20/2009	8	7	6	N	No	No
Macomb	M-3 SB Gratiot Ave	6117	Yes	I-696	In Roseville	1972	2006	10/20/2009	8	6	7	N	No	No
Macomb	Niemen St	6118	No	I-696	In Roseville	1972	2008	04/07/2011	8	7	6	N	No	No
Macomb	S Service Road	6119	No	I-696	In Roseville	1972	2008	04/07/2011	8	7	7	N	No	No
Macomb	N Service Road	6120	No	I-696	In Roseville	1972	2008	04/07/2011	8	7	7	N	No	No

County	Route	Structure Number	NHS Status	Site	Location	Year Built	Year Recon-structed	Last Inspection Date	Deck Rating	Super-structure Rating	Sub-structure Rating	Culvert Rating	Structurally Deficient	Functionally Obsolete
Macomb	I-696 Ramp east to N	6121	Yes	I-94, 11 Mile Road & Ramps	Roseville & St Clair Shores	1972	2010	04/26/2010	7	7	7	N	No	No
Macomb	696 Service Road	6122	Yes	I-696 Ramp north to W	In Roseville	1972	2008	04/07/2011	8	7	7	N	No	Yes
Macomb	I-696 Ramp north to W	6123	Yes	I-94	In St. Clair Shores	1972		12/28/2010	7	8	6	N	No	Yes
Macomb	Belanger Ave	6124	No	I-696	In Roseville	1972		10/13/2011	6	6	6	N	No	No
Macomb	Barkman Ave	6125	No	I-696	In Roseville	1972		10/13/2011	5	6	6	N	No	No
Macomb	M-29	6126	No	Fish Creek	1.4 miles west of New Baltimore	1972	2008	05/03/2010	7	8	7	N	No	No
Macomb	M-29	6127	No	Salt River	.7 miles west of New Baltimore	1972	2008	05/03/2010	7	7	7	N	No	No
Macomb	M-29	6128	No	Marsac Creek	In New Baltimore	1952		05/20/2010	5	6	7	N	No	Yes
Macomb	M-19	6132	No	Ashery Creek	1.0 mile south of Memphis	1928	2000	05/19/2010	8	8	7	N	No	No
Macomb	M-19	6134	No	S Br Salt River	1.5 miles west of I-94	1985		05/25/2010	8	8	6	N	No	No
Macomb	M-19	6135	No	Salt River	5.2 miles southwest of St Clair Co line	1991		05/25/2010	7	7	7	N	No	No
Macomb	M-19	6136	No	Salt River	3.3 miles southwest of St Clair Co line	1991		05/25/2010	8	8	6	N	No	No
Macomb	M-19	6137	No	Salt River	2.7 miles southwest of St Clair Co line	1991		05/25/2010	8	8	7	N	No	No
Macomb	I-94	6139	Yes	Clinton River	2.1 miles southeast of Mt Clemens	1959	1984	06/08/2011	6	6	7	N	No	No
Macomb	I-94 Ramp (WB Beach)	6140	Yes	Clinton River Spillway	2.0 miles southeast of Mt Clemens	1963	2003	06/08/2011	8	7	7	N	No	No
Macomb	I-94 WB	6141	Yes	Clinton River & N&S Roads	.2 miles east of Mt Clemens	1963	1998	06/08/2011	6	7	7	N	No	No
Macomb	I-94 EB	6142	Yes	Clinton River & N&S Roads	0.3 miles east of Mt Clemens	1947	1998	06/08/2011	8	7	7	N	No	No
Macomb	I-94 EB	6145	Yes	Usaf Spur Track	1.3 miles southwest of M-59	1963	2006	06/03/2011	6	7	7	N	No	No
Macomb	I-94 WB	6146	Yes	Usaf Spur Track	1.3 miles southwest of M-59	1963	2006	06/03/2011	6	7	6	N	No	No
Macomb	9 Mile Road SB Turn Road	6147	No	I-94	In St Clair Shores	2002		07/27/2011	7	8	7	N	No	Yes
Macomb	9 Mile Road	6148	No	I-94	West limits of St Clair Shores	1967	2002	07/27/2011	8	6	7	N	No	Yes
Macomb	9 Mile Road NB Turn Road	6149	No	I-94	West limits of St Clair Shores	1967		07/27/2011	6	6	7	N	No	Yes
Macomb	Stephens Drive	6150	No	I-94	West limits of St Clair Shores	1966	2002	07/25/2011	8	6	7	N	No	Yes
Macomb	10 Mile Road south Interchange	6151	No	I-94	West limits of St Clair Shores	2002		07/25/2011	8	7	7	N	No	Yes
Macomb	10 Mile Road	6152	Yes	I-94	West limits of St Clair Shores	2002		07/25/2011	8	7	7	N	No	Yes
Macomb	10 Mile Road north Interchange	6153	No	I-94	West limits of St Clair Shores	1965		07/25/2011	8	7	7	N	No	Yes
Macomb	Frazho Road	6154	No	I-94	West limits of St Clair Shores	1967		07/25/2011	8	6	6	N	No	Yes
Macomb	11 Mile Road/TRM I-696	6155	Yes	I-94	West limits of St Clair Shores	1967	2010	06/14/2011	9	N	N	N	No	Yes
Macomb	Martin Road	6156	No	I-94	West limits of St Clair Shores	1967		07/25/2011	8	7	6	N	No	No
Macomb	12 Mile Road south Interchange	6157	Yes	I-94	West limits of St Clair Shores	1967		06/14/2011	7	6	7	N	No	No
Macomb	12 Mile Road	6158	No	I-94	West limits of St Clair Shores	1967		06/14/2011	8	7	6	N	No	Yes
Macomb	12 Mile Road north Interchange	6159	Yes	I-94	West limits of St Clair Shores	1967		06/14/2011	8	6	6	N	No	No

County	Route	Structure Number	NHS Status	Site	Location	Year Built	Year Recon-structed	Last Inspection Date	Deck Rating	Super-structure Rating	Sub-structure Rating	Culvert Rating	Structurally Deficient	Functionally Obsolete
Macomb	M-3 to I-94 EB Connector	6160	Yes	I-94 WB	In Roseville (NB Gratiot)	1965		07/25/2011	6	6	7	N	No	No
Macomb	I-94	6161	Yes	13 Mile Road	In Roseville	1965		06/14/2011	7	7	7	N	No	No
Macomb	I-94	6162	Yes	Little Mack Ave	In Roseville	2002		06/14/2011	8	8	8	N	No	No
Macomb	I-94	6163	Yes	Masonic Blvd	East limits of Roseville	1965	2002	06/14/2011	8	7	7	N	No	No
Macomb	I-94	6164	Yes	14 Mile Road	North limits St Clair Shores	1964	2002	06/08/2011	8	7	7	N	No	No
Macomb	I-94	6165	Yes	Quinn Road	0.5 miles north of St Clair Shores	2002		06/08/2011	8	8	8	N	No	No
Macomb	I-94 EB	6166	Yes	Harper Road	0.7 miles. S. of M-29	1964	2006	06/08/2011	8	8	7	N	No	No
Macomb	I-94 WB	6167	Yes	Harper Road	0.7 miles south of M-29	1964	2006	06/08/2011	8	8	7	N	No	No
Macomb	Shook Road	6168	No	I-94	North of St Clair Shores	1963	1998	06/08/2011	7	8	7	N	No	Yes
Macomb	I-94	6169	Yes	Metro Beach Pkwy Road	1.0 mile northeast of Old M-29	1963	2002	06/08/2011	8	8	7	N	No	Yes
Macomb	I-94 EB	6170	Yes	Crocker Road	0.5 miles southeast of Mt Clemens	1963	2006	06/08/2011	6	6	7	N	No	No
Macomb	I-94 WB	6171	Yes	Crocker Road	0.5 miles southeast of Mt Clemens	1963	2006	06/08/2011	6	6	7	N	No	No
Macomb	I-94 EB	6172	Yes	Joy Road	1.5 miles southwest of M-59	1963	1980	06/06/2011	6	6	7	N	No	No
Macomb	I-94 WB	6173	Yes	Joy Road	1.5 miles southwest of M-59	1963	1980	06/06/2011	7	5	7	N	No	No
Macomb	21 Mile Road	6175	No	I-94	1.1 miles northeast of M-59	1960	2006	06/06/2011	6	7	7	N	No	Yes
Macomb	Cotton Road	6176	No	I-94	1.0 mile south of M-29	1963	2006	06/06/2011	5	6	7	N	No	No
Macomb	I-94 EB	6179	Yes	Salt River	0.4 miles northeast of M-19	1963		06/06/2011	6	7	7	N	No	No
Macomb	I-94 WB	6180	Yes	Salt River	0.4 miles northeast of M-19	1963		06/06/2011	6	7	7	N	No	No
Macomb	M-3 & M-29	6182	Yes	I-94	M-3 & M-29	1963		06/06/2011	7	7	7	N	No	Yes
Macomb	M-19 New Haven Road	6183	No	I-94	M-19	1963		01/20/2011	7	7	7	N	No	No
Macomb	26 Mile Road	6184	No	I-94	1.5 miles southwest of St Clair Co line	1963		06/03/2011	6	7	7	N	No	No
Macomb	Co Line Road	6185	No	I-94	St Clair Co line	1963		06/03/2011	6	7	7	N	No	Yes
Macomb	M-59 WB	12653	Yes	Middle Br Clinton River	4.2 miles east of M-53	1996		04/13/2010	8	8	8	N	No	No
Macomb	M-59 EB	12654	Yes	N Br Clinton River	0.7 miles west of M-97	1996		04/13/2010	8	8	8	N	No	No
Macomb	M-59 EB	12787	Yes	I-94	Chesterfield/Harrison Twp	1996		06/03/2011	6	7	7	N	No	No
Macomb	M-59 WB	12788	Yes	I-94	Chesterfield/Harrison Twp	1996		06/03/2011	6	7	7	N	No	No
Macomb	33 Mile Road	13012	No	M-53	Bruce Twp Sec 26-35	2002		05/20/2010	6	6	8	N	No	No
Macomb	28 Mile Road	13015	No	M-53	Washington Twp 22-27	2002		05/20/2010	7	8	8	N	No	No
Macomb	M-53 NB	13018	Yes	29 Mile Road	Washington Twp Sec 14-23	2002		05/20/2010	8	8	8	N	No	No
Macomb	M-53 NB	13021	Yes	31 Mile Road	Washington Twp 2-11	2002		05/20/2010	7	8	7	N	No	No
Macomb	M-53 SB	13022	Yes	31 Mile Road	Washington Twp 2-11	2002		05/20/2010	7	8	7	N	No	No
Macomb	M-53 NB	13038	Yes	East Pond Creek	Bruce Twp Sec 35-36	2002		04/29/2010	8	8	8	N	No	No

County	Route	Structure Number	NHS Status	Site	Location	Year Built	Year Recon-structed	Last Inspection Date	Deck Rating	Super-structure Rating	Sub-structure Rating	Culvert Rating	Structurally Deficient	Functionally Obsolete
Macomb	M-53 SB	13207	Yes	Van Dyke Road & M-53 Ramp	.3 miles north of 18 Mile Road	2004		04/22/2010	8	8	7	N	No	Yes
Macomb	M-53	13532	No	Sterling Relief Drain	0.5 miles north of 15 Mile Road	1964		01/01/1901	N	N	N		No	No
Macomb	M-53	13533	Yes	Moores Drain	South of 17 Mile Road	1964		01/01/1901	N	N	N		No	No
Manistee	US-31	6436	Yes	Manistee River	In Manistee	1933	2005	04/27/2011	6	5	6	N	No	Yes
Manistee	M-55	6439	No	Manistee River	.1 miles east of US-31	1931	1985	03/16/2010	6	7	5	N	No	No
Manistee	M-55	6440	No	Pine Creek	10.8 miles west of Wexford Co line	1932		05/17/2010	7	7	7	N	No	No
Manistee	M-55	6441	No	Pine River	4.2 miles west of Wexford Co line	1934	1989	05/18/2010	6	6	7	N	No	No
Manistee	M-22	6443	No	Richley Creek	2.5 miles south of Benzie Co line	1964		05/11/2010	7	7	7	N	No	No
Manistee	M-115	6444	No	Betsie River	.6 miles southeast of Benzie Co line	1940	2003	05/06/2010	7	8	6	N	No	No
Manistee	M-115	6445	No	Bear Creek	2.7 miles southeast of Benzie Co line	1937		05/05/2010	7	8	7	N	No	No
Marquette	M-95	6471	Yes	Michigamme River	.2 miles north of Dickinson Co line	1938	1991	06/14/2011	6	7	6	N	No	No
Marquette	M-95	6472	Yes	Trout Falls Creek	9.8 miles south of US-41	1958		06/21/2011	6	7	6	N	No	No
Marquette	M-95	6473	Yes	Michigamme River	6.9 miles south of US-41	1958		06/21/2011	7	6	5	N	No	No
Marquette	M-95	6474	Yes	Black River	3.2 miles south of US-41	1942		06/15/2011	7	6	6	N	No	No
Marquette	M-94	6477	No	Nelson Creek	1.6 miles east of US-41	1953		05/16/2011	5	6	6	N	No	No
Marquette	M-35	6479	No	E Br Escanaba River	In Gwinn	1940		06/01/2011	6	7	7	N	No	No
Marquette	M-35	6480	No	Middle Br Escanaba River	6.2 miles northwest of Gwinn	1985		06/02/2011	7	8	8	N	No	No
Marquette	M-35	6481	No	Green River	7.5 miles northwest of Gwinn	1985		06/01/2011	7	8	7	N	No	No
Marquette	M-35	6482	No	Fifteen Creek	6.0 miles south of Palmer	1986		06/01/2011	8	8	7	N	No	No
Marquette	M-35	6483	No	Sweitzers Creek	3.0 miles southeast Palmer	1986		06/02/2011	7	8	8	N	No	No
Marquette	M-35	6484	No	Warner Creek	2 miles southeast of Palmer	1984		06/02/2011	7	7	7	N	No	No
Marquette	M-35	6485	No	Warner Creek	In Palmer	1986		06/06/2011	7	8	7	N	No	No
Marquette	M-35	6486	No	Warner Creek	In Palmer	1965		06/06/2011	6	7	6	N	No	No
Marquette	M-35	6487	No	Middle Br Escanaba River	1.2 miles west of Gwinn	1967		06/01/2011	6	8	7	N	No	No
Marquette	M-35	6493	No	C&NW & Goose Lk	4.0 miles northeast of Palmer	1965	2001	06/06/2011	6	8	8	N	No	No
Marquette	US-41 M-28	6495	Yes	Peshekee River	2.3 miles west of Champion	1994		06/16/2011	7	7	7	N	No	No
Marquette	US-41 M-28	6496	Yes	Escanaba River Middle Br	2.5 miles east of M-95	1989		06/13/2011	7	8	7	N	No	No
Marquette	US-41	6497	Yes	Carp River Buried	3.9 miles west of Ishpeming	1947		06/13/2011	7	7	6	N	No	No
Marquette	US-41	6498	Yes	Carp River	In Ishpeming	1979		06/13/2011	6	7	7	N	No	No
Marquette	US-41	6500	Yes	Ls&I RR	At west limits of Ishpeming	1979		06/13/2011	7	8	7	N	No	No
Marquette	US-41 Northbound	6501	Yes	Carp River	1.3 miles west of M-35	1955		06/08/2011	5	7	7	N	No	No
Marquette	US-41 Southbound	6502	Yes	Carp River	1.3 miles west of M-35	1958		06/08/2011	7	7	7	N	No	No

County	Route	Structure Number	NHS Status	Site	Location	Year Built	Year Recon-structed	Last Inspection Date	Deck Rating	Super-structure Rating	Sub-structure Rating	Culvert Rating	Structurally Deficient	Functionally Obsolete
Marquette	US-41 M-28	6503	Yes	Carp River	In Marquette	1936	1973	05/24/2011	7	7	6	N	No	No
Marquette	Altamont Street	6507	No	US-41 M-28	In Marquette	1963		06/07/2011	6	7	6	N	No	No
Marquette	Champion Street	6508	No	US-41 M-28	In Marquette	1963		06/07/2011	4	6	6	N	Yes	No
Marquette	US-41	6511	Yes	Cherry Creek Buried	.9 miles southeast of M-28	1952		05/17/2011	7	6	7	N	No	No
Marquette	US-41	6512	Yes	Big Creek	2.1 miles southeast of M-28	1952	2004	05/23/2011	8	7	7	N	No	No
Marquette	US-41	6513	Yes	Chocolay River	7.5 miles southeast of M-28	1954		05/23/2011	7	6	5	N	No	No
Marquette	US-41	6514	Yes	Nelson Creek Buried	4.9 miles northwest of Alger Co line	1939		05/23/2011	N	N	N	7	No	No
Marquette	M-28	6519	Yes	Chocolay River	1.1 miles east of US-41	2005		05/24/2011	7	8	8	N	No	No
Marquette	Rail Street	6522	No	M-28 BR City Street	In Negaunee	1936		06/09/2011	6	6	6	N	No	Yes
Marquette	M-553 (CO Road 553)	6531	No	C & N west RR	4.0 miles north of M35	1976		11/17/2010	6	4	6	N	Yes	No
Marquette	M-94 (CO Road 462)	6541	No	C & N west RR	0.4 miles East of 553	1976	1997	09/26/2011	7	7	6	N	No	No
Marquette	M-94 (CO Road 460)	6542	No	E Br Chocolay River	1.8 miles West of Us41	1964	1985	05/17/2011	N	N	N	4	Yes	No
Marquette	M-553	13102	No	Carp River	0.5 miles south of M-554	2002		05/20/2011	7	7	7	N	No	No
Mason	M-116	6631	No	Lincoln River	.6 miles north of Ludington	1934	1993	05/18/2011	8	8	6	N	No	No
Mason	M-116	6632	No	Big Sable River	5.0 miles north of Ludington	1990		05/16/2011	7	8	7	N	No	No
Mason	US-10	6633	Yes	Weldon Creek	6.3 miles east of US-31	1938		05/10/2011	N	N	N	6	No	No
Mason	Old US-31	6636	No	Pere Marquette River	2.3 miles south of US-10	1924	2000	06/22/2010	8	8	8	N	No	Yes
Mason	Old US-31	6637	No	Pere Marquette River	1.9 miles south of US-10	1925	2000	06/22/2010	8	8	8	N	No	Yes
Mason	Old US-31	6639	No	CSX RR	.4 miles south of US-10	1935	1991	02/16/2011	7	8	7	N	No	No
Mason	US-31	6640	Yes	S Br Lincoln River	4.2 miles north of US-10	1992		05/17/2011	7	8	8	N	No	No
Mason	US-31	6641	Yes	N Br Lincoln River	6.3 miles north of US-10	1992		05/26/2011	8	8	8	N	No	No
Mason	US-31	6642	Yes	Big Sable River	4.9 miles south of Manistee Co line	1959	1990	05/10/2011	6	5	6	N	No	No
Mason	US-31 NB	6645	Yes	Pere Marquette River	3.6 miles Se of Ludington	1989		05/11/2011	7	7	8	N	No	No
Mason	US-31 SB	6646	Yes	Pere Marquette River	3.6 miles southeast of Ludington	1989		05/11/2011	7	8	7	N	No	No
Mason	US-31 NB	6647	Yes	CSX RR	3.1 miles east of Ludington	1988		02/09/2011	7	7	7	N	No	No
Mason	US-31 SB	6648	Yes	CSX RR	3.1 miles east of Ludington	1988		02/08/2011	7	7	8	N	No	No
Mason	Old US-31	6649	No	US-31	2.2 miles north of Co line	1986		02/09/2011	7	8	7	N	No	No
Mason	Meisenheimer Road	6650	No	US-31	3.0 miles north of Co line	1986		02/16/2011	6	8	7	N	No	No
Mason	Chauvez Road	6651	No	US-31	3.6 miles south Ludington	1986		02/15/2011	7	8	7	N	No	No
Mason	US-31 NB	6652	Yes	Old US-31	3.5 miles southeast Ludington	1986		02/02/2011	7	8	7	N	No	No
Mason	US-31 SB	6653	Yes	Old US-31	3.5 miles southeast Ludington	1986		02/01/2011	6	8	7	N	No	No
Mason	Conrad Road	6654	No	US-31	3.4 miles east of Ludington	1987		02/15/2011	7	8	7	N	No	No

County	Route	Structure Number	NHS Status	Site	Location	Year Built	Year Recon-structed	Last Inspection Date	Deck Rating	Super-structure Rating	Sub-structure Rating	Culvert Rating	Structurally Deficient	Functionally Obsolete
Mason	US-31 NB	6655	Yes	US-10 & US-31	3 miles east of Ludington	1987		02/23/2011	7	8	7	N	No	No
Mason	US-31 NB	13228	Yes	Quinn Creek	.9 miles north of Co line	1986		06/02/2010	N	N	N	7	No	No
Mason	US-31 SB	13229	Yes	Quinn Creek	.9 miles north of Co line	1986		06/02/2010	N	N	N	7	No	No
Mason	US-31 NB	13230	Yes	Kibby Creek	2.3 miles north of Co line	1986		06/02/2010	N	N	N	7	No	No
Mason	US-31 SB	13231	Yes	Kibby Creek	2.3 miles north of Co line	1986		06/02/2010	N	N	N	7	No	No
Mecosta	US-131 (Old)	6691	No	Little Muskegon River	In Morley	1993		06/08/2011	7	8	7	N	No	No
Mecosta	US-131 (Old)	6692	No	Muskegon River	2.8 miles northwest of Stanwood	1996		06/08/2011	7	7	7	N	No	No
Mecosta	US-131 BL	6700	No	Mitchell Creek	In Big Rapids	1948	2003	09/16/2010	8	7	7	N	No	Yes
Mecosta	US-131 (Old)	6701	No	Paris Creek	In Paris	1929		04/27/2010	5	6	6	N	No	Yes
Mecosta	US-131 SB	6706	Yes	Little Muskegon River	West of Morley	1979		06/08/2011	7	6	8	N	No	No
Mecosta	US-131 NB	6707	Yes	Little Muskegon River	West of Morley	1979		06/08/2011	6	5	8	N	No	No
Mecosta	Jefferson Road	6708	No	US-131 SB	2 miles West of Morley	1979		06/01/2011	7	8	8	N	No	No
Mecosta	Jefferson Road	6709	No	NB US-131	2 miles West of Morley	1979		06/01/2011	7	7	7	N	No	No
Mecosta	US-131 SB	6710	Yes	3 Mile Road	West of Morley	1979	2006	09/12/2011	8	4	7	N	Yes	No
Mecosta	US-131 NB	6711	Yes	3 Mile Road	West of Morley	1979	2006	09/12/2011	8	4	7	N	Yes	No
Mecosta	4 Mile Road	6712	No	Us 131	3 miles northwest of Morley	1979		06/20/2011	7	7	7	N	No	No
Mecosta	US-131 SB	6713	Yes	Six Mile Road	2.5 miles southwest of Stanwood	1979		06/15/2011	7	7	7	N	No	No
Mecosta	US-131 NB	6714	Yes	Six Mile Road	2.5 miles southwest of Stanwood	1979		06/15/2011	7	7	7	N	No	No
Mecosta	US-131 SB	6715	Yes	M-20 (8 Mile Road)	West of Stanwood	1979		06/06/2011	6	8	7	N	No	No
Mecosta	US-131 NB	6716	Yes	M-20 (8 Mile Road)	West of Stanwood	1979		06/06/2011	7	8	7	N	No	No
Mecosta	US-131 SB	6717	Yes	Muskegon River	5 miles south Big Rapids	1983		05/20/2010	7	6	7	N	No	No
Mecosta	US-131 NB	6718	Yes	Muskegon River	5 miles south Big Rapids	1982		05/20/2010	7	7	7	N	No	No
Mecosta	US-131 NB	6726	Yes	Buckhorn Creek	Mecosta County	1982		02/08/2010	N	N	N	8	No	No
Mecosta	US-131 SB	6727	Yes	Buckhorn Creek	Mecosta County	1982		02/08/2010	N	N	N	7	No	No
Mecosta	OLD State Road	6728	No	US-131 SB	5.5 miles south of Big Rapids	1979		12/22/2009	7	7	7	N	No	No
Mecosta	OLD State Road	6729	No	US-131 NB	5.5 miles south of Big Rapids	1979		10/11/2011	8	8	8	N	No	No
Mecosta	US-131 SB	6730	Yes	11 Mile Road	4.0 miles south of Big Rapids	1981		06/14/2011	6	8	7	N	No	No
Mecosta	US-131 NB	6731	Yes	11 Mile Road	4.0 miles south of Big Rapids	1981		06/14/2011	6	7	7	N	No	No
Mecosta	12 Mile Road	6732	No	US-131 SB	2 miles south of Big Rapids	1981		06/06/2011	7	7	6	N	No	No
Mecosta	12 Mile Road	6733	No	US 131 NB	2 miles south of Big Rapids	1981		06/06/2011	7	7	7	N	No	No
Mecosta	US-131 SB	6734	Yes	13 Mile Road	1.5 miles south of Big Rapids	1981		06/14/2011	7	7	7	N	No	No
Mecosta	US-131 NB	6735	Yes	13 Mile Road	1.5 miles south of Big Rapids	1981		06/14/2011	7	7	7	N	No	No

County	Route	Structure Number	NHS Status	Site	Location	Year Built	Year Recon-structed	Last Inspection Date	Deck Rating	Super-structure Rating	Sub-structure Rating	Culvert Rating	Structurally Deficient	Functionally Obsolete
Mecosta	M-20	6736	No	US-131 SB	1.0 miles. west of Big Rapids	1981		06/15/2011	8	7	7	N	No	No
Mecosta	M-20	6737	No	US-131 NB	1.0 miles west of Big Rapids	1981		06/15/2011	7	6	7	N	No	No
Mecosta	Woodward Road	6738	No	US-131	1.0 miles west of Big Rapids	1981		06/15/2011	7	8	7	N	No	No
Mecosta	17 MILE Road	6739	No	US-131 SB	1.5 miles west of Big Rapids	1982		06/20/2011	7	6	7	N	No	No
Mecosta	17 MILE Road	6740	No	US-131 NB	1.5 miles west of Big Rapids	1982		06/20/2011	7	7	7	N	No	No
Mecosta	US-131 BL 19 Mile Road	6741	No	US-131 SB	2 miles northwest of Big Rapids	1982		06/27/2011	7	7	7	N	No	No
Mecosta	US-131 BL 19 Mile Road	6742	No	US-131 NB	2 miles northwest of Big Rapids	1982		06/27/2011	7	7	7	N	No	No
Mecosta	21 Mile Road	6743	No	US-131	3 miles south of Osceola Co line	1984		07/07/2011	7	7	7	N	No	No
Mecosta	US-131 SB	6744	Yes	22 Mile Road & Paris Creek	6.0 M north of Big Rapids	1984		07/11/2011	6	7	7	N	No	No
Mecosta	US-131 NB	6745	Yes	22 Mile Road & Paris Creek	6.0 M north of Big Rapids	1984		07/07/2011	6	7	7	N	No	No
Mecosta	M-20	6746	No	Muskegon River	In Big Rapids (Maple St)	1983		06/27/2011	7	7	6	N	No	Yes
Mecosta	M-20	6747	No	Ryan Cr	Sec 13 Big Rapids Twp	2000		06/27/2011	7	9	9	N	No	No
Mecosta	M-20	6748	No	E Br Little Muskegon	In Mecosta	2000		07/11/2011	7	8	8	N	No	No
Mecosta	M-66	6753	No	W Br Chippewa River	In Barryton	1927	1999	08/23/2010	7	5	7	N	No	No
Mecosta	M-66	6754	No	N Br Chippewa River	In Barryton	1927	1999	08/23/2010	7	7	5	N	No	No
Mecosta	M-66	6755	No	N Br Chippewa River	1.0 miles north of Barryton	1927	1999	08/23/2010	7	5	6	N	No	No
Mecosta	M-20 (Eight Mile Road)	6759	No	Muskegon River	4 miles west of Stanwood	1977		03/29/2010	6	6	5	N	No	No
Menominee	US-41 In Menominee	6787	Yes	Menominee River	Wisconsin State line	2005		08/17/2011	8	7	6	N	No	No
Menominee	US-41	6788	Yes	Little River	3.0 miles south of Carbondale	1929	1994	08/16/2011	7	8	7	N	No	No
Menominee	US-41	6789	Yes	C&Nw & E&Ls RR	In Menominee	1998		08/16/2011	6	8	8	N	No	No
Menominee	US-41	6790	Yes	Hays Creek	.1 miles south of Daggett	1934		08/16/2011	7	7	7	N	No	No
Menominee	US-2	6791	Yes	Big Cedar River	1.3 miles northwest of Powers	1937		08/15/2011	4	6	6	N	Yes	No
Menominee	US-2	6792	Yes	Big Cedar River	.4 miles northwest of Powers	1933	2005	08/15/2011	7	8	7	N	No	No
Menominee	US-2 US-41	6796	Yes	Big Cedar River	.6 miles east of Powers	1932	1987	08/11/2011	6	7	5	N	No	No
Menominee	US-2	6797	Yes	Wilson Creek	4.2 miles east of Powers	1931		08/11/2011	5	5	5	N	No	No
Menominee	US-2	6798	Yes	47 Creek	4.2 miles west of Delta Co line	1931		08/15/2011	6	6	6	N	No	No
Menominee	M-35	6799	No	Big Cedar River	.2 miles north of Cedar River	1952		08/18/2011	6	5	5	N	No	No
Menominee	M-35	6800	No	Deer Creek	6.3 miles northeast of Cedar River	1933		08/18/2011	6	5	6	N	No	No
Menominee	M-69	6806	No	W Br Ford River	1 mile southeast of Phelps	1960		08/11/2011	6	7	7	N	No	No
Menominee	M-69	6807	No	Ten Mile Creek	.2 miles southeast of La Branche	1960		08/11/2011	6	7	7	N	No	No
Menominee	M-69	6808	No	Ten Mile Creek	1.2 miles northwest of Perronville	1954		08/10/2011	6	7	7	N	No	No
Menominee	M-69	6809	No	Ten Mile Creek	1 mile southeast of Perronville	1954		08/10/2011	7	7	7	N	No	No

County	Route	Structure Number	NHS Status	Site	Location	Year Built	Year Recon-structed	Last Inspection Date	Deck Rating	Super-structure Rating	Sub-structure Rating	Culvert Rating	Structurally Deficient	Functionally Obsolete
Midland	M-18	6885	No	Buff Creek	.8 miles north of US-10	2001		06/03/2010	8	9	8	N	No	No
Midland	M-20	6889	Yes	Chippewa River	1.7 miles east of Isabella Co line	1940	1996	06/01/2011	7	8	7	N	No	No
Midland	M-20	6890	Yes	Prairie Creek	1.2 miles east of Meridian Road	1938	1979	06/01/2011	6	6	6	N	No	No
Midland	M-20	6891	Yes	CSX/Titabawassee Rv(Abn)	In Midland	1955		03/15/2011	4	5	4	N	Yes	No
Midland	M-20 & US-10 BR EB	6892	Yes	Old US-10, Saginaw Road	In Midland (Saginaw Road)	1960		06/02/2011	5	5	6	N	No	No
Midland	M-20 & US-10 BR WB	6893	Yes	Old US-10, Saginaw Road.	In Midland (Saginaw Road)	1960		06/02/2011	5	5	6	N	No	No
Midland	M-20 & US-10 BR	6894	Yes	Waldo Road	In Midland Waldo Road M-20	1960		06/02/2011	5	5	6	N	No	No
Midland	M-20 & US-10 BR	6895	Yes	Waldo Road	In Midland Waldo Road M-20	1960		06/02/2011	5	5	6	N	No	Yes
Midland	US-10 EB	6896	Yes	US-10Br WB & M-20	In Midland M-20 WB, US-10	1960		06/01/2011	6	6	6	N	No	No
Midland	M-30	6897	No	Tittabawassee River	.3 miles north of Edenville	1947	1999	07/14/2011	7	7	6	N	No	Yes
Midland	US-10 EB	6899	Yes	Bluff Creek	.8 miles southeast of M-18	1962	1997	06/09/2011	5	5	6	N	No	No
Midland	US-10 WB	6900	Yes	Bluff Creek	.8 miles southeast of M-18	1962	2001	06/09/2011	5	5	7	N	No	No
Midland	US-10 EB	6901	Yes	Mud Creek	2.8 miles southeast of M-18	1962		06/09/2011	5	5	5	N	No	No
Midland	US-10 WB	6902	Yes	Mud Creek	2.5 miles southeast of M-18	1962		06/09/2011	5	5	5	N	No	No
Midland	US-10 EB	6903	Yes	Sanford Lake	.2 miles northwest of M-30	2008		01/27/2010	7	9	9	N	No	No
Midland	US-10 WB	6904	Yes	Sanford Lake	.2 miles northwest of M-30	2008		03/03/2010	9	9	8	N	No	No
Midland	US-10 EB	6905	Yes	Sturgeon Creek	1.1 miles northwest of US-10 Br	1960		06/14/2011	6	6	6	N	No	No
Midland	US-10 WB	6906	Yes	Sturgeon Creek	1.1 miles northwest of US-10 Br	1960		06/14/2011	6	6	6	N	No	No
Midland	M-18	6910	No	US-10	M-18	1962		09/22/2010	5	7	6	N	No	Yes
Midland	W River Road	6911	No	US-10	1.3 miles northwest of M-30	1962		09/22/2010	5	6	5	N	No	No
Midland	M-30	6912	No	US-10	M-30	1961		06/06/2011	6	7	6	N	No	No
Midland	Hope Road	6913	No	US-10	1.7 miles southeast of M-30	1961		09/22/2010	5	6	7	N	No	No
Midland	Stark Road	6914	No	US-10	3.2 miles west of US-10 Br	1960		06/13/2011	5	5	6	N	No	No
Midland	Sturgeon Road	6915	No	US-10	1.0 mile west of US-10 Br	1960		06/14/2011	6	6	6	N	No	No
Midland	US-10 EB	6916	Yes	US-10 BR	US-10 BR Eastman Road	2001		03/24/2010	8	7	7	N	No	No
Midland	US-10 WB	6917	Yes	US-10 BR	US-10 BR Eastman Road	2001		03/24/2010	8	7	7	N	No	No
Midland	Jefferson Road	6918	No	US-10	.8 miles east of US-10 BR	1960		12/14/2010	5	5	6	N	No	No
Midland	Waldo Road	6919	No	US-10	2.3 miles northwest of Bay Co Line	1960		06/16/2011	6	6	6	N	No	No
Midland	Ashman Road	6920	No	US-10	In Midland	1960		12/14/2010	5	5	6	N	No	Yes
Midland	US-10 EB	6921	Yes	Patrick St	Bay Co line Second St	1960		06/16/2011	6	6	5	N	No	No
Midland	Coleman Road	6924	No	US-10	1.0 mile east of Isabella Co line	1962		06/15/2011	4	7	5	N	Yes	No
Midland	Shaffer Road	6925	No	US-10	3.2 miles E&Se of Isabella Co line	1962		06/15/2011	5	6	6	N	No	No

County	Route	Structure Number	NHS Status	Site	Location	Year Built	Year Recon-structed	Last Inspection Date	Deck Rating	Super-structure Rating	Sub-structure Rating	Culvert Rating	Structurally Deficient	Functionally Obsolete
Midland	M-30, Meridian Road	6953	No	Carroll Creek	0.8 Miles S of Wackerly Road	2006		12/22/2009	8	8	8	N	No	No
Midland	M-30, Meridian Road	13410	No	Tittabawassee River	Jerome Twp Sec 25&36	2007		01/06/2010	8	8	8	N	No	No
Missaukee	M-66	7023	No	Middle Br Clam River	.3 miles north of Osceola Co line	1929	1989	09/14/2010	7	7	7	N	No	No
Missaukee	M-66	7024	No	N Br Clam River	2.7 miles east of Mcbain	1933	1989	09/16/2010	8	8	6	N	No	No
Missaukee	M-66	7025	No	Clam River	3.6 miles north of Mcbain	1929		09/20/2010	8	8	6	N	No	No
Missaukee	M-55	7029	No	W Br Muskegon River	3.4 miles west of Roscommon Co line	1931	1989	09/15/2010	7	8	7	N	No	No
Missaukee	M-55	7030	No	Muskegon River	1.8 miles west of Roscommon Co line	1935	1989	10/11/2010	8	8	7	N	No	No
Missaukee	M-55	7033	No	Clam River	8 miles east of Cadillac	1973		04/11/2011	7	7	7	N	No	No
Monroe	US-223	7068	Yes	Belle Drain	3.2 miles northwest of Ohio state line	2003		05/04/2011	7	8	8	N	No	No
Monroe	M-50	7070	No	Raisin River	In Dundee Monroe Street	1937	2000	08/02/2011	6	7	5	N	No	Yes
Monroe	US-23 NB	7073	Yes	S Br Macon River	1.5 miles north of M-50	1961	2003	05/05/2011	7	7	6	N	No	No
Monroe	US-23 SB	7074	Yes	S Br Macon River	1.5 miles north of M-50	1961	2003	05/05/2011	7	7	7	N	No	No
Monroe	US-23 NB	7075	Yes	Middle Br Macon River	1.7 miles north of M-50	1961	2003	05/05/2011	7	7	7	N	No	No
Monroe	US-23 SB	7076	Yes	Middle Br Macon River	1.7 miles north of M-50	1961	2003	05/05/2011	7	7	7	N	No	No
Monroe	US-23 NB	7077	Yes	Bear Creek	3.5 miles north of M-50	1961		05/05/2011	6	7	7	N	No	No
Monroe	US-23 SB	7078	Yes	Bear Creek	3.8 miles north of M-50	1961		05/05/2011	7	7	7	N	No	No
Monroe	US-23 NB	7079	Yes	N Br Macon River	4.7 miles north of M-50	1961		05/09/2011	6	8	6	N	No	No
Monroe	US-23 SB	7080	Yes	N Br Macon River	4.7 miles north of M-50	1961		05/09/2011	6	8	6	N	No	No
Monroe	US-23 NB	7081	Yes	Saline River	In Milan	1961		05/11/2011	6	7	7	N	No	No
Monroe	US-23 SB	7082	Yes	Saline River	In Milan	1948		05/11/2011	6	7	7	N	No	No
Monroe	Milwaukee Road	7083	No	US-23	3.7 miles north of M-50	1961		05/05/2011	5	6	7	N	No	No
Monroe	Cone Road	7084	No	US-23	5.2 milesnorthof M-50	1961		05/09/2011	6	7	7	N	No	No
Monroe	Sherman Road	7085	No	US-23	1.6 miles south of Washtenaw Co line	1961		05/09/2011	6	6	6	N	No	No
Monroe	Plank Road	7086	No	US-23	0.4 miles south of Washtenaw Co line	1961		05/12/2011	6	5	6	N	No	No
Monroe	Milan-Oakville Road	7087	No	US-23	Washtenaw Co line	1950		05/12/2011	6	6	7	N	No	No
Monroe	US-23 NB	7089	Yes	Ten Mile Creek	.5 miles north of Ohio state line	1959		04/14/2011	6	8	7	N	No	No
Monroe	US-23 SB	7090	Yes	Ten Mile Creek	.5 miles north of Ohio state line	1959		04/14/2011	6	8	6	N	No	No
Monroe	US-23 NB	7091	Yes	N Br Ten Mile Creek	2.0 miles north of Ohio state line	1959		04/14/2011	6	7	6	N	No	No
Monroe	US-23 SB	7092	Yes	N Br Ten Mile Creek	2.0 miles north of Ohio state line	1959		04/14/2011	6	7	6	N	No	No
Monroe	US-23 NB	7093	Yes	Raisin River	1.0 mile south of M-50	1958	2003	05/11/2011	7	7	7	N	No	No
Monroe	US-23 SB	7094	Yes	Raisin River	1.0 miles south of M-50	1958		05/11/2011	7	7	7	N	No	No
Monroe	US-23	7097	Yes	Lockwood Creek	8.0 miles north of Ohio state line	1959		04/28/2011	N	N	N	6	No	No

County	Route	Structure Number	NHS Status	Site	Location	Year Built	Year Recon-structed	Last Inspection Date	Deck Rating	Super-structure Rating	Sub-structure Rating	Culvert Rating	Structurally Deficient	Functionally Obsolete
Monroe	US-23 NB	7101	Yes	Indiana & Ohio RR	3.0 miles south of Dundee	1958		04/29/2011	6	5	5	N	No	No
Monroe	US-23 SB	7102	Yes	Indiana & Ohio RR	3.0 miles south of Dundee	1958		04/29/2011	6	6	6	N	No	No
Monroe	Sterns Road	7103	No	US-23	1.5 miles north of Ohio state line	1959		04/26/2011	5	5	6	N	No	No
Monroe	Consear Road	7104	No	US-23	3.0 milesnorthof Ohio state line	1959		04/26/2011	5	6	6	N	No	No
Monroe	US-223	7105	Yes	US-23	At US-23, US-223 Interchange	1959		04/28/2011	6	6	6	N	No	No
Monroe	Rauch Road	7106	No	US-23	1.7 miles north of US-223	1959		04/28/2011	6	6	7	N	No	No
Monroe	Summerfield Road	7107	No	US-23	3.6 miles north of US-223	1958		04/28/2011	4	5	6	N	Yes	No
Monroe	Ida Center Road	7108	No	US-23	4.6 miles north of US-223	1958		04/28/2011	6	6	6	N	No	No
Monroe	Ida West Road	7109	No	US-23	3.5 miles south of M-50	1958		04/29/2011	5	5	7	N	No	No
Monroe	Dixon Road	7110	No	US-23	2.2 miles south of M-50	1959		04/29/2011	6	5	7	N	No	No
Monroe	Brewer Road	7111	No	US-23	0.7 milessouthof M-50	1959		04/29/2011	5	5	7	N	No	No
Monroe	US-23	7112	Yes	M-50	In Dundee	1958		04/29/2011	6	6	6	N	No	No
Monroe	M-50	7113	No	S Br Macon River	2.5 miles west of Dundee	1953		05/04/2011	6	6	6	N	No	No
Monroe	US-24	7115	Yes	Indian Creek	.5 miles north of Ohio state line	1925	1937	08/03/2011	N	N	N	5	No	Yes
Monroe	US-24	7121	No	Ann Arbor RR	.8 miles north of Ohio state line	1938	1992	08/03/2011	7	6	5	N	No	No
Monroe	US-24	7122	No	Otter Creek	4.1 miles southwest of M-50	1924		08/04/2011	5	5	5	N	No	No
Monroe	US-24	7123	No	Plum Cr	1.0 mile southwest of M-50	2000		08/09/2011	7	8	8	N	No	No
Monroe	US-24	7124	No	Raisin River & Elm Ave	In Monroe	1988		08/09/2011	7	7	6	N	No	Yes
Monroe	US-24	7125	No	Sandy Cr	1.1 miles southwest of M-125	2006		08/07/2011	N	N	N	N	No	No
Monroe	US-24	7129	No	CSX RR	1.5 miles southwest of M-125	1925	2006	08/10/2011	6	7	6	N	No	No
Monroe	US-24	7130	Yes	Stony Creek	.1 miles northeast of Jct M-125	1931		08/15/2011	5	4	5	N	Yes	No
Monroe	US-24	7131	Yes	Little Swan Creek	4.2 miles southwest of Wayne Co line	1922	1993	08/10/2011	7	7	7	N	No	No
Monroe	US-24	7132	Yes	Swan Creek	4.0 miles southwest of Wayne Co line	1922	1993	08/10/2011	7	7	7	N	No	No
Monroe	US-24	7133	Yes	Huron River	Wayne Co line	2001		08/11/2011	6	8	8	N	No	No
Monroe	M-125	7137	No	Indian Creek	At Ohio state line	1934		08/23/2011	5	5	7	N	No	No
Monroe	M-125	7138	No	Otter Creek	4.7 miles southwest of M-50	1964	2006	08/18/2011	6	6	6	N	No	No
Monroe	M-125	7139	No	Plum Creek	1.1 miles southwest of M-50	1985	2006	08/17/2011	6	7	7	N	No	Yes
Monroe	M-125	7140	No	Raisin River	In Monroe	1927	1990	08/17/2011	7	7	6	N	No	Yes
Monroe	M-125	7141	No	Little Sandy Creek	2.3 miles south of US-24	2005		08/16/2011	7	7	7	N	No	No
Monroe	M-125	7142	No	Br Sandy Creek	1.5 miles south of US-24	2005		08/16/2011	7	8	7	N	No	No
Monroe	I-75 Connector	7154	Yes	Conrail & Gtw RR	3.0 miles north of Ohio state line	1938		08/10/2011	5	5	5	N	No	No
Monroe	I-75 NB	7156	Yes	Halfway Creek	.3 miles north of Ohio state line	1958	1976	06/06/2011	6	6	7	N	No	No

County	Route	Structure Number	NHS Status	Site	Location	Year Built	Year Recon-structed	Last Inspection Date	Deck Rating	Super-structure Rating	Sub-structure Rating	Culvert Rating	Structurally Deficient	Functionally Obsolete
Monroe	I-75 SB	7157	Yes	Halfway Creek	.3 miles north of Ohio state line	1957	1974	06/06/2011	6	6	6	N	No	No
Monroe	I-75 NB	7158	Yes	Bay Creek	4.2 miles northeast of Ohio state line	1955	1974	06/09/2011	6	7	7	N	No	No
Monroe	I-75 SB	7159	Yes	Bay Creek	4.2 miles northeast of Ohio state line	1955	1974	06/09/2011	6	7	7	N	No	No
Monroe	I-75 NB	7160	Yes	Muddy Creek	7.7 miles northeast of Ohio state line	1954	1974	06/13/2011	7	7	6	N	No	No
Monroe	I-75 SB	7161	Yes	Muddy Creek	7.7 miles northeast of Ohio state line	1954	1974	06/13/2011	7	7	6	N	No	No
Monroe	I-75 NB	7162	Yes	Otter Creek	8.7 miles northeast of Ohio state line	1955	1974	06/15/2011	5	5	5	N	No	No
Monroe	I-75 SB	7163	Yes	Otter Creek	8.7 miles northeast of Ohio state line	1955	1974	06/15/2011	5	6	5	N	No	No
Monroe	I-75 NB	7164	Yes	Laplaisance Creek	4.2 miles southwest of M-50	1954	1974	06/15/2011	7	7	7	N	No	No
Monroe	I-75 SB	7165	Yes	Laplaisance Creek	4.2 miles southwest of M-50	1954	1974	06/15/2011	7	7	7	N	No	No
Monroe	I-75 NB	7166	Yes	Plum Creek	In Monroe	1955	1974	10/06/2010	6	7	7	N	No	Yes
Monroe	I-75 SB	7167	Yes	Plum Creek	In Monroe	1955	1974	10/06/2010	6	7	7	N	No	No
Monroe	I-75	7168	Yes	Paper Co Water Mains	In Monroe	1955	1975	10/06/2010	6	7	7	N	No	No
Monroe	I-75 (NB Exit Ramp)	7169	Yes	Laplaisance Creek	4.2 miles S.W. of M-50	1975		06/14/2011	6	7	7	N	No	No
Monroe	I-75 NB	7170	Yes	Power Co Spur	3.5 miles northeast of Ohio state line	1956	1989	06/07/2011	6	6	6	N	No	No
Monroe	I-75 SB	7171	Yes	Power Co Spur	3.5 miles northeast of Ohio state line	1956	1989	06/07/2011	6	6	7	N	No	No
Monroe	I-75	7172	Yes	Indust Tracks	In Monroe	1954	1989	10/11/2010	5	8	7	N	No	No
Monroe	I-75	7173	Yes	Conrail , Raisin River, Front	In Monroe over Front Street	1955	2005	11/30/2009	7	6	7	N	No	No
Monroe	I-75	7174	Yes	Conrail, Indust Tr	In Monroe	1955		06/16/2011	6	6	7	N	No	No
Monroe	Sterns Road	7175	No	I-75	1.2 miles north of Ohio state line	2009		06/07/2011	8	8	8	N	No	Yes
Monroe	I-75 NB	7176	Yes	Bay Creek Road	3.6 miles northeast of Ohio state line	1956	1975	06/07/2011	6	7	7	N	No	No
Monroe	I-75 SB	7177	Yes	Bay Creek Road	3.6 miles northeast of Ohio state line	1956	1975	06/09/2011	7	6	7	N	No	No
Monroe	Erie Road	7178	No	I-75	4.7 miles northeast of Ohio state line	1956		06/09/2011	5	6	6	N	No	Yes
Monroe	Lune Pier Road	7179	No	I-75	5.8 miles northeast of Ohio state line	1956		06/09/2011	6	6	7	N	No	Yes
Monroe	Allen Cove Road	7180	No	I-75	5.7 miles southwest of Monroe	1974		06/09/2011	6	6	7	N	No	No
Monroe	Otter Creek Road	7181	No	I-75	4.0 miles southwest of Monroe	1974		06/13/2011	6	6	6	N	No	No
Monroe	Mortar Creek Road	7182	No	I-75	2.5 miles southwest of Monroe	1974		06/14/2011	6	7	7	N	No	No
Monroe	Laplaisance Road	7183	No	I-75	3.9 miles southwest of M-50	1955	2009	06/16/2011	4	5	5	N	Yes	No
Monroe	Dunbar Road	7184	No	I-75	2.8 miles southwest of M-50	1955		06/16/2011	6	6	6	N	No	Yes
Monroe	North Dixie Hwy	7185	No	I-75	Old M-50	1956	1974	06/20/2011	6	5	6	N	No	Yes
Monroe	I-75 & M-125 Connector	7186	Yes	I-75	1.6 miles north of State Line	1975		06/07/2011	6	7	7	N	No	No
Monroe	I-75 Ramp B	7187	Yes	I-75	1.6 miles north of State line	1976		06/07/2011	6	6	6	N	No	No
Monroe	I-75	7188	Yes	Sandy Creek	1.2 miles northeast of M-50	1954		06/22/2011	7	7	7	N	No	No

County	Route	Structure Number	NHS Status	Site	Location	Year Built	Year Recon-structed	Last Inspection Date	Deck Rating	Super-structure Rating	Sub-structure Rating	Culvert Rating	Structurally Deficient	Functionally Obsolete
Monroe	I-75 NB	7189	Yes	Stony Creek	3.2 miles northeast of M-50	1954	2005	05/20/2011	7	6	7	N	No	No
Monroe	I-75 SB	7190	Yes	Stony Creek	3.2 miles northeast of M-50	1954	2005	05/20/2011	7	6	7	N	No	No
Monroe	I-75 NB	7191	Yes	Swan Creek Huron River	5.3 miles southwest of Wayne Co line	1954	1973	06/22/2011	6	6	6	N	No	No
Monroe	I-75 SB	7192	Yes	Swan Creek	5.3 miles southwest of Wayne Co line	1954	1973	06/22/2011	6	6	6	N	No	No
Monroe	I-75 NB	7193	Yes	Huron River	In Rockwood	2009		08/31/2011	7	8	8	N	No	No
Monroe	I-75	7195	Yes	Gtw & Cr RR	0.7 miles north of M-50	1956	1975	10/13/2010	6	5	7	N	No	No
Monroe	I-75	7196	Yes	Conrail	0.9 miles north of M-50	1955	2005	06/20/2011	6	6	6	N	No	No
Monroe	I-75	7197	Yes	Sandy Creek Road	1.0 mile northeast of M-50, Sandy	1955	2005	06/21/2011	6	6	7	N	No	No
Monroe	Hurd Road	7198	No	I-75	1.4 miles northeast of M-50	1956		05/17/2011	7	6	7	N	No	Yes
Monroe	Nadeaux Road	7199	No	I-75	2.8 miles northeast of M-50	1954		06/22/2011	6	6	7	N	No	Yes
Monroe	Post Road	7200	No	I-75	2.0 miles southwest of Newport	1975		05/16/2011	7	6	7	N	No	No
Monroe	Newport Road	7201	No	I-75	6.2 miles northeast of M-50	1955		05/16/2011	5	5	7	N	No	Yes
Monroe	Sigler Road	7202	No	I-75	2.8 miles southwest of Wayne Co line	1954		05/16/2011	5	7	5	N	No	Yes
Monroe	Ready Road	7203	No	I-75	In south Rockwood	1956		06/22/2011	6	6	6	N	No	Yes
Monroe	S Huron River Drive	7204	No	I-75	In south Rockwood	2008		09/22/2011	8	8	8	N	No	Yes
Monroe	I-275 SB	7205	Yes	N Br Swan Creek	1 mile northeast Carlton	1973		07/19/2011	N	N	N	6	No	No
Monroe	I-275 NB	7206	Yes	Swan Creek	1.0 mile northeast Carlton	1973		07/19/2011	N	N	N		No	No
Monroe	I-275 SB	7207	Yes	GTW RR	1 mile east of Carleton	1973	2006	07/13/2011	8	6	7	N	No	Yes
Monroe	I-275 SB	7208	Yes	Conrail	1 mile northeast of Carleton	1973	2006	07/13/2011	7	7	7	N	No	No
Monroe	I-275 NB	7209	Yes	GTW RR	1 miles east of Carleton	1973	2006	07/13/2011	6	6	7	N	No	No
Monroe	I-275 NB	7210	Yes	Conrail	1 miles northeast of Carleton	1973		07/13/2011	7	6	7	N	No	No
Monroe	I-275 SB	7211	Yes	I-75	5 miles north of Monroe	1973	2009	07/07/2011	4	5	4	N	Yes	No
Monroe	I-75 NB TO I-275 R	7212	Yes	I-75	5 miles north of Monroe	1973		07/07/2011	6	6	6	N	No	Yes
Monroe	Newport Road	7213	No	I-275	Se of Carleton	1973		07/07/2011	7	5	5	N	No	No
Monroe	I-275 SB	7214	Yes	Telegraph Road (US-24)	5 miles southwest of Flatrock	1973		07/07/2011	5	4	5	N	Yes	No
Monroe	Labo Road	7215	No	I-275	6 miles north of Monroe	1973		09/27/2011	6	5	6	N	No	No
Monroe	Sigler Road	7216	No	I-275	1.5 miles south of Carleton	1973		09/27/2011	6	6	7	N	No	No
Monroe	Ready Road	7217	No	I-275	1.5 miles east of Carleton	1973		09/28/2011	6	6	7	N	No	No
Monroe	Carleton-Rockwood	7218	No	I-275	5 miles west of Rockwood	1973		09/22/2011	7	7	6	N	No	No
Monroe	I-275 SB	7219	Yes	Newburg Road	1 mile northeast of Carleton	1973		09/28/2011	7	6	6	N	No	No
Monroe	I-275 NB	7220	Yes	Telegraph Road (US-24)	5 miles southwest of Flatrock	1973		07/07/2011	5	5	4	N	Yes	No
Monroe	I-275 NB	7221	Yes	Newburg Road	1 mile northeast of Carleton	1973		09/28/2011	7	5	7	N	No	No

County	Route	Structure Number	NHS Status	Site	Location	Year Built	Year Recon-structed	Last Inspection Date	Deck Rating	Super-structure Rating	Sub-structure Rating	Culvert Rating	Structurally Deficient	Functionally Obsolete
Montcalm	US-131 SB & M-46SB	7412	Yes	Tamarack Creek	0.5 miles south of M-82	1972		03/24/2011	5	4	5	N	Yes	No
Montcalm	US-131 NB & M-46NB	7413	Yes	Tamarack Creek	0.5 miles south of M-82	1972		03/24/2011	4	4	6	N	Yes	No
Montcalm	US-131 NB	7414	Yes	Handy Creek	0.5 miles north of Edgar Road, M46	1979		01/26/2011	N	N	N	7	No	No
Montcalm	US-131 SB	7415	Yes	Handy Creek	0.5 miles north of Edgar Road	1979		01/26/2011	N	N	N	7	No	No
Montcalm	US-131 NB	7416	Yes	Bruce Creek	0.2 miles south of Cutler Road	1979		01/26/2011	N	N	N	6	No	No
Montcalm	US-131 SB	7417	Yes	Bruce Creek	0.2 miles south of Cutler Road	1979		01/26/2011	N	N	N	6	No	No
Montcalm	Dagget Road	7418	No	US-131	1.3 miles north of Kent Co line	1971		03/30/2010	7	7	7	N	No	No
Montcalm	Pierson Road	7419	No	US-131	2.6 miles north of Kent Co line	1971		03/30/2010	7	7	7	N	No	No
Montcalm	Cannonsville Road	7420	No	US-131	3.6 miles north of Kent Co line	1971		07/13/2011	7	7	7	N	No	No
Montcalm	US-131 & M-46 SB	7421	Yes	Kendaville Road	2.0 miles south of M-82	1971		07/12/2011	6	5	7	N	No	No
Montcalm	US-131 & M-46 NB	7422	Yes	Kendaville Road	2.0 miles south of M-82	1971		07/12/2011	6	6	7	N	No	No
Montcalm	LK Montcalm Road	7423	No	US-131 SB	1.1 miles south of M-82	1971		07/12/2011	7	7	8	N	No	No
Montcalm	LK Montcalm Road	7424	No	US-131 NB	1.1 miles south of M-82	1971		07/12/2011	7	7	7	N	No	No
Montcalm	M-82	7425	No	US-131 SB& M-46 SB	M-82	1971		07/12/2011	6	7	8	N	No	No
Montcalm	M-82	7426	No	US-131 NB & M-46 NB	M-82	1971		07/12/2011	6	7	7	N	No	No
Montcalm	M-46 (Exten)	7427	No	US-131	2.5 miles northwest of Howard City	1979		03/30/2010	7	8	7	N	No	No
Montcalm	Tamarack Road	7428	No	US-131	3.3 miles northwest Howard City	1979		03/29/2010	7	8	7	N	No	No
Montcalm	Cutler Road	7429	No	US-131 SB	4 miles northwest of Howard City	1979		07/13/2011	7	8	8	N	No	No
Montcalm	Cutler Road	7430	No	US-131 NB & Ramp	4.0 miles northwest of Howard City	1978		07/13/2011	7	8	8	N	No	No
Montcalm	M-57	7431	No	Flat River	In Greenville	1948	2000	07/13/2011	7	8	8	N	No	No
Montcalm	M-57	7432	No	Dickinson Creek	2.7 miles west of M-66	1953		03/31/2010	N	7	5	N	No	No
Montcalm	M-57	7433	No	Prairie Creek	4.5 miles east of M-66	1953		03/31/2010	6	5	7	N	No	No
Montcalm	M-57	7434	No	Butternut Creek	W of Carson City limits	1940		03/31/2010	5	5	7	N	No	No
Montcalm	M-57	7435	No	Fish Creek	W of Carson City limits	1931	1953	03/31/2010	6	6	7	N	No	No
Montcalm	M-91	7438	No	Wabasis Creek	1.0 mile north of Ionia Co line	1957		04/01/2010	6	5	7	N	No	No
Montcalm	M-91	7439	No	Flat River	In Greenville	1994		04/01/2010	7	7	6	N	No	Yes
Montcalm	M-91	7440	No	Flat River	9.5 miles north of M-57	1994		04/01/2010	7	8	6	N	No	No
Montcalm	M-82	7441	No	Tamarack Creek	1.0 mile east of Newaygo Co line	1932	1961	04/05/2011	7	6	6	N	No	No
Montcalm	M-46	7442	No	Tamarack Creek	5.3 miles east of US-131	1960		08/11/2010	7	6	7	N	No	No
Montcalm	M-46, M-66	7445	No	Flat River	.5 miles southeast of west Jct M-66	1937		03/30/2010	6	6	6	N	No	No
Montmorency	M-33	7535	No	Gilchrist Cr	5.8 miles north of Oscoda Co line	1951		04/29/2010	7	7	6	N	No	No
Montmorency	M-33	7536	No	Thunder Bay Creek	1.5 miles south of M-32	1968		04/22/2010	8	8	7	N	No	No

County	Route	Structure Number	NHS Status	Site	Location	Year Built	Year Recon-structed	Last Inspection Date	Deck Rating	Super-structure Rating	Sub-structure Rating	Culvert Rating	Structurally Deficient	Functionally Obsolete
Montmorency	M-32	7540	Yes	Miller Creek	2.0 miles northeast of M-33	1991		05/03/2010	8	8	8	N	No	No
Montmorency	M-32	7541	Yes	Thunder Bay River	2.8 miles northeast of M-33	1927	1991	04/12/2010	6	7	6	N	No	No
Montmorency	M-32	7542	No	Thunder Bay River	In Hillman	2009		12/14/2010	9	9	9	N	No	No
Muskegon	M-120	7549	No	Cedar Creek	8.6 miles northeast of US-31	1929		06/28/2011	6	6	7	N	No	No
Muskegon	M-120	7550	No	Cedar Creek	5.2 miles southwest of M-82	1935	1969	06/28/2011	7	7	7	N	No	No
Muskegon	M-120	7551	No	Cedar Creek	4.2 miles southwest of M-82	1935	1969	06/28/2011	7	7	7	N	No	No
Muskegon	M-120	7552	No	Markle Drain	2.8 miles south of M-82	2005		06/28/2011	N	N	N		No	No
Muskegon	M-120	7556	Yes	CSX RR	0.2 miles northeast of north Muskegon	1985		06/29/2011	7	7	8	N	No	No
Muskegon	M-46	7557	No	Hall Drain	9.0 miles east of US-31	1958		07/14/2011	6	6	7	N	No	No
Muskegon	M-46	7558	No	Big Drain	11.5 miles east of US-31	1958	1999	08/03/2010	6	6	7	N	No	No
Muskegon	M-46	7559	No	Crockery Creek	4.6 miles west of M-37	1958	1999	08/03/2010	7	6	7	N	No	No
Muskegon	US-31 NB	7568	Yes	Black Creek	1.0 mile north of I-96	1959		10/18/2010	7	7	6	N	No	No
Muskegon	US-31 SB	7569	Yes	Black Creek	1.0 mile north of I-96	1949		10/18/2010	5	7	7	N	No	No
Muskegon	US-31 NB	7570	Yes	Mi Shore RR & Laketon Av	1.0 mile south of M-46	1960		07/18/2011	7	7	7	N	No	No
Muskegon	US-31 SB	7571	Yes	Mi Shore RR & Laketon	1.0 mile south of M-46	1960		07/18/2011	6	5	7	N	No	No
Muskegon	Shettler Road	7572	No	US-31	0.7 miles north of I-96	1959		07/19/2011	7	6	7	N	No	Yes
Muskegon	Broadway Street	7573	No	US-31	2.0 milesnorthof I-96	1959		11/08/2010	7	5	6	N	No	Yes
Muskegon	Sherman Road	7574	Yes	US-31	2.3 miles north of I-96	1960		07/19/2011	6	5	6	N	No	Yes
Muskegon	M-46 (Apple Street)	7575	Yes	US-31	M-46	1960		07/21/2011	6	5	6	N	No	Yes
Muskegon	US-31 BR	7577	Yes	White River	4.2 miles south of Oceana Co line	1986		07/21/2011	6	7	5	N	No	No
Muskegon	US-31 BR	7578	Yes	CSX RR	In Whitehall	1933	2011	07/18/2011	9	9	7	N	No	No
Muskegon	Pontaluna	7579	No	US-31	1.0 mile north of Ottawa Co line	1958		08/02/2011	7	5	5	N	No	Yes
Muskegon	Sternberg Road	7580	No	US-31	2.5 miles north of Ottawa Co line	1993		08/02/2011	7	7	7	N	No	Yes
Muskegon	Hile Road	7581	No	US-31	0.3 miles south of I-96	1959	2007	09/21/2011	6	6	6	N	No	Yes
Muskegon	US-31 SB	7582	Yes	Muskegon River	2.0 miles north of M-46	1964		08/31/2010	6	6	7	N	No	No
Muskegon	US-31 NB	7583	Yes	Muskegon River	2.0 miles north of M-46	1964		07/20/2011	7	5	8	N	No	No
Muskegon	US-31 SB	7584	Yes	North Chan Muskegon River	2.6 miles north of M-46	1964		08/31/2010	7	7	6	N	No	No
Muskegon	US-31 NB	7585	Yes	North Chan Muskegon River	2.6 miles north of M-46	1964		07/20/2011	6	6	6	N	No	No
Muskegon	US-31 SB	7586	Yes	White River	1.3 miles north of south Jct US-31 BR	1965		08/03/2011	5	7	7	N	No	No
Muskegon	US-31 NB	7587	Yes	White River	1.3 miles north of south Jct US-31 BR	1965		08/03/2011	5	7	7	N	No	No
Muskegon	US-31 SB	7591	Yes	CSX RR	1.9 miles north of M-120	1963		08/01/2011	7	6	5	N	No	No
Muskegon	US-31 NB	7592	Yes	CSX RR	1.9 miles north of M-120	1963		07/19/2011	6	7	4	N	Yes	No

County	Route	Structure Number	NHS Status	Site	Location	Year Built	Year Recon-structed	Last Inspection Date	Deck Rating	Super-structure Rating	Sub-structure Rating	Culvert Rating	Structurally Deficient	Functionally Obsolete
Muskegon	Marquette Road	7593	No	US-31	In Muskegon	1964		08/02/2011	6	7	7	N	No	Yes
Muskegon	US-31 BR EB	7594	Yes	US-31 SB	0.2 miles north of Muskegon	1964		08/25/2010	7	7	7	N	No	Yes
Muskegon	NB Ramp to WB BR	7595	Yes	US-31 SB&US-31 Br EB	Around Muskegon	1964		08/02/2011	7	7	5	N	No	Yes
Muskegon	US-31 SB	7596	Yes	M-120	2.0 miles northeast of Muskegon	1964	2002	06/29/2011	7	7	6	N	No	No
Muskegon	US-31 NB	7597	Yes	M-120	2.0 miles northeast of Muskegon	1964		10/18/2010	7	6	7	N	No	No
Muskegon	Russell Road	7598	No	US-31	2.6 miles north of M-120	1964		11/24/2010	7	7	7	N	No	No
Muskegon	US-31 SB	7599	Yes	Riley Thompson Road	3.8 miles north of M-120	1964		07/27/2011	7	5	6	N	No	No
Muskegon	US-31 NB	7600	Yes	Riley Thompson Road	3.8 miles north of M-120	1964		07/28/2011	6	5	5	N	No	No
Muskegon	White Lake Drive	7601	No	US-31 SB	7.5 miles northwest of M-120	1964		07/28/2011	7	6	6	N	No	Yes
Muskegon	White Lake Drive	7602	No	US-31 NB	7.5 miles northwest of M-120	1964		07/27/2011	7	7	5	N	No	Yes
Muskegon	US-31 SB	7603	Yes	US-31 BR Colby Road	S Jct US-31Br	1963		08/24/2010	7	7	7	N	No	Yes
Muskegon	US-31 NB	7604	Yes	US-31 BR Colby Road	S Jct US-31Br	1963		08/24/2010	7	7	6	N	No	No
Muskegon	US-31 SB	7605	Yes	Walsh Road	0.6 miles south of north Jct US-31 BR	1965		07/26/2011	6	5	7	N	No	No
Muskegon	US-31 NB	7606	Yes	Walsh Road	0.6 miles south of north Jct US-31 BR	1965		08/01/2011	6	6	6	N	No	No
Muskegon	US-31 SB	7607	Yes	US-31 BR (Fruitvale Road)	N Jct US-31 BR	1965		07/26/2011	6	6	6	N	No	No
Muskegon	US-31 NB	7608	Yes	US-31 BR (Fruitvale Road)	N Jct US-31 BR	1965		07/28/2011	6	6	5	N	No	No
Muskegon	Lakewood Road	7609	No	US-31 SB	3.5 miles southeast of south Jct US-31	1964		08/01/2011	5	7	6	N	No	No
Muskegon	Lakewood Road	7610	No	US-31 NB	3.5 miles southeast of south Jct US-31	1964		08/01/2011	6	7	6	N	No	No
Muskegon	M-120	7611	Yes	Muskegon River	In Muskegon	2001		07/20/2011	7	8	5	N	No	No
Muskegon	M-120 SB	7612	Yes	Cedar Creek	In north Muskegon	1996		08/04/2011	7	8	8	N	No	No
Muskegon	M-120 NB	7613	Yes	Cedar Creek	In north Muskegon	1996		08/04/2011	7	8	7	N	No	No
Muskegon	M-37	7614	No	CSX RR	1.1 miles south of Bailey	1999		04/14/2010	7	8	7	N	No	No
Muskegon	I-96 BS US-31 BR	7615	Yes	Little Black Creek	In Muskegon Hts	1953		08/18/2011	5	5	7	N	No	No
Muskegon	I-96 BS EB	7616	Yes	Black Creek	1.3 miles northwest of US-31	1957	1981	08/10/2011	5	7	5	N	No	No
Muskegon	I-96 BS WB	7617	Yes	Black Creek	1.3 miles northwest of US-31	1957	1981	08/10/2011	4	6	6	N	Yes	No
Muskegon	Broadway Ave	7618	No	I-96 Bs	3.9 miles northwest of US-31	1955		11/08/2010	6	6	5	N	No	Yes
Muskegon	Airport Road	7619	No	I-96 Bs	0.4 miles northwest of US-31	1959	2000	08/08/2011	7	7	6	N	No	Yes
Muskegon	I-96 EB	7623	Yes	Norris Creek	.9 miles northwest of Ottawa Co line	1961	1992	08/18/2011	7	7	6	N	No	No
Muskegon	I-96 WB	7624	Yes	Norris Creek	.9 miles northwest of Ottawa Co line	1961	1992	08/18/2011	7	7	5	N	No	No
Muskegon	Airline Hwy	7625	No	US-31	US-31& I-96 Intersection	1961		08/09/2011	6	6	5	N	No	No
Muskegon	Airline Road	7626	No	US-31 Ramp	US-31& I-96 Intersection	1961		08/09/2011	6	7	5	N	No	No
Muskegon	US-31	7627	Yes	I-96	US-31 (I-96 Under)	1959		10/28/2010	6	7	6	N	No	Yes

County	Route	Structure Number	NHS Status	Site	Location	Year Built	Year Recon-structed	Last Inspection Date	Deck Rating	Super-structure Rating	Sub-structure Rating	Culvert Rating	Structurally Deficient	Functionally Obsolete
Muskegon	I-96	7628	Yes	Hile Road	0.4 miles southeast of US-31	1961		05/31/2011	6	5	6	N	No	No
Muskegon	Sternberg Road	7629	No	I-96	1.3 miles southeast of US-31	1961		08/31/2010	7	6	7	N	No	No
Muskegon	I-96 EB	7630	Yes	Airline Road	2.0 miles northwest of Ottawa Co line	1961	1991	08/09/2011	6	6	5	N	No	No
Muskegon	I-96 WB	7631	Yes	Airline Road	2.0miles northwest of Ottawa Co line	1961	1991	08/09/2011	6	6	6	N	No	No
Muskegon	Fruitport Road	7632	No	I-96	.3 miles northwest of Ottawa Co line	1961		10/03/2011	7	7	7	N	No	No
Muskegon	US-31 BR WB	7633	Yes	S Br Muskegon River	In Muskegon	1964	2004	04/20/2010	7	8	7	N	No	No
Muskegon	US-31 BR EB	7634	Yes	S Br Muskegon River	In Muskegon	1964		04/20/2010	7	6	8	N	No	No
Muskegon	US-31 BR WB	7635	Yes	S Br Muskegon River	In Muskegon	1964		10/26/2010	7	7	6	N	No	No
Muskegon	US-31 BR EB	7636	Yes	Muskegon River	In Muskegon	2010		10/26/2010	9	9	9	N	No	No
Muskegon	US-31 BR Northbound	12610	No	SB Webster Street	0.20 miles north of Southern Ave	1993		11/24/2010	7	7	7	N	No	No
Newaygo	M-20	7713	No	White River	6.5 miles east of Hesperia	1970	2008	04/27/2011	7	6	7	N	No	No
Newaygo	M-120	7717	No	Braton Creek	4.7 miles south of Hesperia	1935		04/26/2011	7	8	7	N	No	No
Newaygo	M-37	7723	No	Muskegon River	In Newaygo	1953	2000	09/01/2010	7	6	8	N	No	No
Newaygo	M-37	7724	No	White River	0.3 miles south White Cloud	1928	1984	04/25/2011	6	7	6	N	No	No
Newaygo	M-82	7728	No	CSX RR	In Newaygo	1986		06/20/2011	7	7	7	N	No	No
Newaygo	M-37	7729	No	CSX RR , Penoyer Cr.	In Newaygo	1984	2007	06/14/2010	8	9	8	N	No	No
Newaygo	M-20 (Pine Hill)	7785	No	White River	In White Cloud	2005		11/22/2010	9	8	9	N	No	No
Oakland	Old I-96	7786	Yes	Rouge River	In Farmington (E Grand River)	2006		06/08/2010	N	N	N	8	No	Yes
Oakland	I-96	7787	Yes	Huron River	0.5 miles east of Livingston Co line	1948	2011	05/09/2011	6	5	5	N	No	No
Oakland	I-96	7790	Yes	Upper Rouge River	2.0 miles southeast of Farmington	1956		03/31/2011	N	N	N	7	No	No
Oakland	I-96 EB	7792	Yes	GTW RR (Abn)	3.4 miles east of Livingston Co line	1958	1965	03/22/2011	3	5	6	N	Yes	No
Oakland	I-96 WB	7793	Yes	GTW RR (Abn)	3.4 miles east of Livingston Co line	1958	1965	03/22/2011	4	5	6	N	Yes	No
Oakland	I-96 EB	7794	Yes	CSX RR	In Novi	2008		03/22/2011	9	9	9	N	No	No
Oakland	I-96 WB	7795	Yes	CSX RR	In Novi	2008		03/22/2011	9	9	9	N	No	No
Oakland	I-96	7796	Yes	Kent Lake Road	.7 miles east of Livingston Co line	1948	2011	09/28/2011	3	4	4	N	Yes	No
Oakland	I-96 EB	7797	Yes	Milford Road	1.9 miles east of Livingston Co line	1957	2011	05/09/2011	4	5	6	N	Yes	No
Oakland	I-96 WB	7798	Yes	Milford Road	1.9 miles east of Livingston Co line	1957	2011	05/09/2011	4	5	6	N	Yes	No
Oakland	South Hill Road	7799	No	I-96	4.0 miles east of Livingston Co line	1999		03/22/2011	8	8	7	N	No	No
Oakland	Old Plank Road	7800	No	I-96	5.1 miles east of Livingston Co line	2003		03/22/2011	7	8	8	N	No	No
Oakland	Wixom Road	7801	No	I-96	In Wixom	2008		03/22/2011	8	9	8	N	No	No
Oakland	Beck Road	7802	No	I-96	In Novi	2003		03/22/2011	8	8	7	N	No	No
Oakland	Novi Road	7803	No	I-96	In Novi	1979		04/13/2011	5	8	7	N	No	No

County	Route	Structure Number	NHS Status	Site	Location	Year Built	Year Recon-structed	Last Inspection Date	Deck Rating	Super-structure Rating	Sub-structure Rating	Culvert Rating	Structurally Deficient	Functionally Obsolete
Oakland	Haggerty Road	7804	No	M-5	East limits of Novi	1957	2001	03/22/2011	7	5	7	N	No	Yes
Oakland	I-96 BL (Grand River)	7805	Yes	M-5	2 miles west of Farmington	1957		06/15/2011	6	5	6	N	No	Yes
Oakland	Drake Road	7806	No	M-5	4.0 miles northwest of Wayne Co line	1957		03/31/2011	8	6	6	N	No	Yes
Oakland	M-5 EB	7807	Yes	Farmington Road	In Farmington	1956	1997	07/27/2011	7	6	6	N	No	No
Oakland	M-5 WB	7808	Yes	Farmington Road	In Farmington	1956	1997	07/27/2011	7	6	6	N	No	No
Oakland	Orchard Lake Road	7809	Yes	M-5	2.0 miles northwest of Wayne Co line	1957	1997	03/31/2011	7	6	6	N	No	Yes
Oakland	M-5 WB	7810	Yes	Grand River EB Connector	0.2 Mi E. of Farmington	1957	1997	03/31/2011	7	6	7	N	No	No
Oakland	US-24 NB	7811	Yes	Rouge River	In Southfield	1953	1999	06/27/2011	7	8	7	N	No	No
Oakland	US-24 & US-10	7812	Yes	Franklin River	In Bingham Farms	1931	1977	11/24/2009	N	N	N	6	No	Yes
Oakland	US-24 SB	7813	Yes	Rouge River	In Southfield	1966	1999	06/27/2011	8	7	7	N	No	No
Oakland	M-59	7816	Yes	Clinton River	4.0 miles west of Pontiac	1965		06/27/2011	7	8	7	N	No	No
Oakland	University Drive (Connector)	7830	Yes	Clinton River	In Pontiac (Under M-59 WB)	1966		05/11/2011	8	5	7	N	No	No
Oakland	M-59 EB	7831	Yes	Clinton River	1.2 miles east of I-75	1966	1999	05/24/2011	7	8	7	N	No	No
Oakland	M-59 EB	7832	Yes	Clinton River	East limits of Pontiac	1967		05/24/2011	7	7	7	N	No	No
Oakland	M-59 WB	7833	Yes	Clinton River	East limits of Pontiac	1967		05/24/2011	7	7	7	N	No	No
Oakland	M-59 WB	7834	Yes	Clinton River	1.2 miles east of I-75	1966	1999	05/24/2011	6	8	7	N	No	No
Oakland	M-59 EB	7837	Yes	GTW RR	2.5 miles east of I-75	1966	2010	05/24/2011	6	5	7	N	No	No
Oakland	M-59 WB	7838	Yes	GTW RR	2.5 miles east of I-75	1967	2010	05/24/2011	5	5	7	N	No	No
Oakland	Opdyke Road	7839	No	M-59	East limits of Pontiac	1965	2009	10/05/2010	9	9	7	N	No	Yes
Oakland	Squirrel Road NB	7840	No	M-59	Pontiac Twp. Sec. 25	1999		01/20/2011	8	8	8	N	No	Yes
Oakland	M-59 EB	7842	Yes	East BoulevaRoad	In Pontiac	1967		05/24/2011	7	6	6	N	No	No
Oakland	Crooks Road	7843	No	M-59	3.4 miles east of I-75	2011		09/28/2011	9	N	N	N	No	No
Oakland	Livernois Road	7844	No	M-59	4.4 miles east of I-75	1966		08/05/2011	9	7	8	N	No	Yes
Oakland	Auburn Road	7845	No	M-59	1.0 mile west of M-150	1972		04/21/2010	7	7	7	N	No	Yes
Oakland	M-150	7846	Yes	M-59	M-150	1970		12/30/2010	7	6	7	N	No	No
Oakland	M-59 EB	7847	Yes	John R Road	4.0 miles west of Utica	1972	2009	12/01/2009	7	7	9	N	No	No
Oakland	M-59 WB	7848	Yes	University Drive Connector	In Pontiac	1966		05/11/2011	8	7	7	N	No	Yes
Oakland	M-59 WB	7849	Yes	East BoulevaRoad	In Pontiac	1966		05/24/2011	7	6	7	N	No	No
Oakland	M-59 WB	7850	Yes	John R Road	4.0 miles west of Utica	1972	2009	12/01/2009	7	7	7	N	No	No
Oakland	M-1	7858	Yes	M-102 8 Mile Road & Ramps	north limits of Detroit	1956		05/27/2011	7	7	7	N	No	Yes
Oakland	M-1 NB Ramp	7859	Yes	M-102 8 Mile Road	At north Limits of Detroit	1956		10/28/2009	8	7	7	N	No	Yes
Oakland	M-1 SB Ramp	7860	Yes	M-102 8 Mile Road	At north Limits of Detroit	1956	2003	10/28/2009	8	7	7	N	No	Yes

County	Route	Structure Number	NHS Status	Site	Location	Year Built	Year Recon-structed	Last Inspection Date	Deck Rating	Super-structure Rating	Sub-structure Rating	Culvert Rating	Structurally Deficient	Functionally Obsolete
Oakland	US-24 NB	7861	Yes	Clinton River	In Pontiac	1957		09/26/2011	7	7	7	N	No	No
Oakland	US-24 SB	7862	Yes	Clinton River	In Pontiac	1957		09/26/2011	7	7	7	N	No	No
Oakland	Orchard Lake Road	7864	Yes	US-24	In Pontiac	2000		11/23/2009	8	8	7	N	No	No
Oakland	US-24	7866	Yes	Clinton River	3.6 miles southeast of M-15	1925	1930	11/29/2010	4	N	5	N	Yes	No
Oakland	US-24	7867	Yes	Clinton River	1.5 miles southeast of M-15	1929	1989	11/13/2009	8	8	6	N	No	No
Oakland	M-10 SB	7870	Yes	Rouge River	In Southfield	1964	2006	05/09/2011	8	7	6	N	No	No
Oakland	M-10 NB	7871	Yes	Rouge River	In Southfield	1929	1969	05/09/2011	7	5	5	N	No	No
Oakland	J L Hudson Drive	7872	No	M-10	0.75 miles N of M-102	1964	1997	06/28/2011	7	6	7	N	No	Yes
Oakland	M-39 (Ramp H)	7873	Yes	M-10 NB (Ramp G)	In Southfield (Ramp G)	1964	2006	06/28/2011	6	5	7	N	No	No
Oakland	M-10 (Ramp B)	7874	Yes	M-10 Ramp	In Southfield (Ramp A)	1964	2006	06/28/2011	6	7	7	N	No	No
Oakland	M-10 Ramp H	7875	Yes	M-39	In Southfield Ramp H	1964	2006	06/28/2011	8	7	6	N	No	Yes
Oakland	M-39 NB	7876	Yes	M-10	In Southfield	1964	2006	06/28/2011	8	7	7	N	No	Yes
Oakland	M-39 NB	7877	Yes	9 Mile Road	In Southfield	1998		10/19/2010	7	8	8	N	No	No
Oakland	9 Mile Road	7878	No	M-10 Ramp	In Southfield (Ramp east)	1964	1998	11/03/2009	8	7	7	N	No	Yes
Oakland	9 Mile Road	7879	No	M-10	Southfield (M-39 southbound & Us)	1964	1998	11/29/2010	7	3	7	N	Yes	No
Oakland	M-39 SB	7880	Yes	9 Mile Road	Southfield (Top Level)	1964	1998	11/03/2009	8	5	7	N	No	No
Oakland	M-39 SB	7881	Yes	M-10 Ramp C	In Southfield (Ramp C)	1964	2006	11/03/2009	8	6	7	N	No	Yes
Oakland	Mount Vernon Street	7882	No	M-10	In Southfield (M-10)	1963	1997	06/15/2011	5	7	8	N	No	Yes
Oakland	Evergreen Road NB	7883	No	M-10	In Southfield	1974		06/15/2011	6	5	7	N	No	Yes
Oakland	Evergreen Road SB	7884	No	M-10	In Southfield	1963	1997	06/15/2011	7	5	7	N	No	No
Oakland	10 Mile Road	7885	No	M-10	In Southfield	1963	1997	06/15/2011	6	5	7	N	No	Yes
Oakland	10.5 Mile Road	7886	No	M-10	In Southfield	1989		06/15/2011	7	7	7	N	No	Yes
Oakland	Lahser Road	7887	No	M-10	In Southfield	1963	1998	06/15/2011	7	7	6	N	No	Yes
Oakland	Northland Drive E	7888	No	M-10	In Southfield	1965	2000	10/19/2010	8	7	7	N	No	Yes
Oakland	Northland Drive W	7889	No	M-10	In Southfield	1965	2000	10/19/2010	8	7	7	N	No	Yes
Oakland	Left Turn Structure	7890	Yes	M-10	In Southfield	1965	2006	06/28/2011	8	6	7	N	No	Yes
Oakland	US-24	7891	Yes	M-10 SB	In Southfield	1964	1975	05/09/2011	8	5	7	N	No	No
Oakland	M-10 NB	7892	Yes	US-24	In Southfield	1964	2006	05/09/2011	7	7	7	N	No	No
Oakland	M-5 (Old M-102)	7898	Yes	I-696 EB	I-96 (I-696 EB)	2008		05/27/2010	9	9	9	N	No	No
Oakland	Haggerty Road	7899	No	I-696	0.5 miles northeast of I-96	1961	2001	05/05/2011	8	6	7	N	No	Yes
Oakland	Halstead Road	7900	No	I-696	1.7 miles northeast of I-96	2008		05/27/2010	8	8	8	N	No	No
Oakland	I-696	7901	Yes	Drake Road	2.7miles east of I-96 Over Drake	1960	2009	07/29/2010	9	8	8	N	No	Yes

County	Route	Structure Number	NHS Status	Site	Location	Year Built	Year Recon-structed	Last Inspection Date	Deck Rating	Super-structure Rating	Sub-structure Rating	Culvert Rating	Structurally Deficient	Functionally Obsolete
Oakland	Farmington Road	7902	No	I-696	3.7 miles east of I-96	1962	1997	05/05/2011	7	6	6	N	No	No
Oakland	Orchard Lake Road	7903	Yes	I-696	4.7 miles east of I-96	1962	1988	05/27/2010	6	7	7	N	No	No
Oakland	Middlebelt Road	7904	No	I-696	5.7 miles east of I-96	1961	2002	05/12/2011	7	7	7	N	No	No
Oakland	I-696 EB	7905	Yes	Inkster Road	In Southfield	1988		07/29/2010	8	7	7	N	No	No
Oakland	I-696 WB	7906	Yes	Inkster Road	In Southfield	1988		07/29/2010	7	7	7	N	No	No
Oakland	Franklin Road	7907	No	I-696	In Southfield	2006		05/27/2010	8	7	8	N	No	No
Oakland	M-1 SB Northwestern	7908	Yes	I-696	In Southfield (I-696)	1964	1988	05/12/2011	6	7	7	N	No	No
Oakland	Ramp P TO M-10	7909	Yes	I-696	In Southfield (I-696)	1967		04/26/2011	6	6	7	N	No	No
Oakland	US-24 telegraph Road	7910	Yes	I-696	In Southfield (I-696)	1967	1975	05/10/2011	7	6	7	N	No	No
Oakland	US-24 north to M-10 W	7911	Yes	I-696	In Southfield (I-696)	1967		05/10/2011	5	6	6	N	No	No
Oakland	M-10 Northwestern Hwy	7912	Yes	I-696 Ramp D	In Southfield	1964	1997	05/13/2011	8	8	7	N	No	No
Oakland	I-696 EB	7913	Yes	Rouge River	In Southfield	1967	1988	05/27/2010	7	8	7	N	No	No
Oakland	I-696 WB	7914	Yes	Rouge River	In Southfield	1967	1988	07/23/2010	7	8	7	N	No	No
Oakland	US-24 NB TO 696 EB	7917	Yes	M-10 EB	In Southfield	1967	1988	07/29/2010	7	8	7	N	No	No
Oakland	I-696	7918	Yes	M-10	In Southfield	1967	1988	05/03/2011	7	6	7	N	No	Yes
Oakland	Lasher Road	7919	No	I-696	City of Southfield	1984		07/20/2010	7	7	7	N	No	No
Oakland	11 Mile Road	7920	No	I-696	0.4 miles east of Lahser	1985		07/20/2010	7	8	7	N	No	No
Oakland	Evergreen Road	7921	No	I-696	In Southfield	1985		07/20/2010	7	8	7	N	No	No
Oakland	Santa Barbara	7922	No	I-696	In Lathrup Village	1987		07/20/2010	7	8	7	N	No	No
Oakland	Southfield U-Turn	7923	Yes	I-696	In Lathrup Village	1987		07/19/2010	7	6	7	N	No	Yes
Oakland	Southfield Road	7924	Yes	I-696	In Lathrup Village	1987		07/19/2010	7	8	7	N	No	No
Oakland	Southfield U-Turn	7925	Yes	I-696	In Lathrup Village	1987	2009	07/19/2010	7	8	7	N	No	No
Oakland	Eb 11-Mile Service Road	7926	No	I-696	In Southfield	1987	2009	07/19/2010	7	8	7	N	No	No
Oakland	Lincoln Drive	7927	No	I-696	City of Southfield	1987		07/12/2010	7	8	7	N	No	No
Oakland	U-Turn west of Greenfield	7928	No	I-696	City of Southfield	1987		07/12/2010	6	7	7	N	No	No
Oakland	Greenfield Road	7929	No	I-696	1/4 miles N of 10 miles	1987		07/12/2010	7	7	7	N	No	No
Oakland	U-Turn east of Greenfield	7930	No	I-696	In Royal Oak Township	1987		07/12/2010	7	7	7	N	No	No
Oakland	10 Mile Road	7931	No	I-696	In Oak Park	1985		07/16/2010	7	7	7	N	No	No
Oakland	Coolidge Road U-Turn	7932	No	I-696	W of Coolidge Hwy	1985		07/14/2010	6	5	7	N	No	No
Oakland	Coolidge Road	7933	No	I-696	In Oak Park	1985		07/14/2010	7	6	7	N	No	No
Oakland	Coolidge Road U-Turn	7934	No	I-696	East of Coolidge	1985		07/24/2010	6	7	7	N	No	No
Oakland	Scotia Road	7935	No	I-696	0.5 M West of Coolidge	1985		07/21/2010	7	7	6	N	No	No

County	Route	Structure Number	NHS Status	Site	Location	Year Built	Year Recon-structed	Last Inspection Date	Deck Rating	Super-structure Rating	Sub-structure Rating	Culvert Rating	Structurally Deficient	Functionally Obsolete
Oakland	Woodward U-Turn west	7936	Yes	I-696	In Royal Oak	1986		07/23/2010	6	7	7	N	No	No
Oakland	I-696 WB Service	7937	Yes	M-1 Woodward Ave	At I-696 Woodward	1986		07/26/2011	6	7	8	N	No	No
Oakland	SB Woodward Service	7938	No	I-696	At I-696 & Woodward	1986		07/29/2010	6	7	7	N	No	Yes
Oakland	I-696 EB Service	7939	Yes	M-1 Woodward	At I-696 & Woodward	1986		07/26/2011	5	8	8	N	No	No
Oakland	NB Woodward Serv	7940	No	I-696	At I-696 & Woodward	1986		07/26/2011	6	6	7	N	No	Yes
Oakland	Main Street	7941	No	I-696	In Royal Oak	1986		07/26/2011	6	8	8	N	No	No
Oakland	Mohawk Ave	7942	No	I-696	In Royal Oak	1983		07/23/2010	6	7	7	N	No	No
Oakland	Mohawk Ave	7943	No	I-696	In Royal Oak	1984		07/20/2011	6	7	8	N	No	Yes
Oakland	Campbell Ave	7944	No	I-696	In Royal Oak	1983		07/28/2010	6	7	7	N	No	Yes
Oakland	Corporate Drive	7945	No	I-696	0.2 miles East of Lahser	1985		07/28/2010	7	7	7	N	No	No
Oakland	Harvard	7946	No	I-696	Southfield west Cent Pk Blvd.	1987		07/27/2010	7	7	6	N	No	No
Oakland	Central Park Blvd	7947	No	I-696	In Southfield	1986		07/13/2010	6	7	6	N	No	No
Oakland	Meadowlark U East	7948	No	I-696	0.1 miles west of Evergreen	1986		07/14/2010	6	7	7	N	No	No
Oakland	Red River Ave U-T	7949	No	I-696	East of Evergreen	1987		07/14/2010	6	6	7	N	No	Yes
Oakland	Santa Barbara U EA	7950	No	I-696	In Lathrup Village	1987		07/14/2010	6	6	7	N	No	Yes
Oakland	Lathrup Road	7951	No	I-696	City of Lathrup Village	1988		07/19/2010	7	7	7	N	No	No
Oakland	Manistee U-Turn	7952	No	I-696	0.2 miles west of Scotia Road	1985		07/19/2010	6	7	7	N	No	No
Oakland	Roanoke U-TURN	7953	No	I-696	0.7 miles west Woodward	1985		07/19/2010	6	7	7	N	No	Yes
Oakland	Maplefield U-Turn	7954	No	I-696	0.4 M west of Woodward	1985		07/19/2010	6	7	7	N	No	No
Oakland	Washington	7955	No	M-1 Woodward	At I-696 & Woodward	1986		07/13/2010	6	7	7	N	No	No
Oakland	I-696 WB	7956	Yes	M-1 Woodward	At Woodward & I-696	1986		07/13/2010	6	7	7	N	No	No
Oakland	I-696 EB	7957	Yes	M-1 Woodward	At I-696 & Woodward	1986		07/13/2010	6	7	7	N	No	No
Oakland	Eb I-696	7962	Yes	N-S Service Road	In Ferndale	1982		08/11/2011	7	7	7	N	No	Yes
Oakland	I-696 EB & WB	7963	Yes	N-S Service Road	In City of Royal Oak	1982		08/11/2011	7	8	8	N	No	No
Oakland	I-696 TO I-75 Ramp	7964	Yes	N-S Service Road.	At I696 & I-75	1982		08/11/2011	7	7	8	N	No	No
Oakland	Shevlin Dbl U-Turn	7965	No	I-75	In Hazel Park	1971		08/17/2011	6	6	7	N	No	No
Oakland	I-696	7966	Yes	I-75 & 4 Ramps	In Royal Oak	1971		07/19/2010	8	8	8	N	No	No
Oakland	Dallas Dbl U-Turn	7967	No	I-75	In Royal Oak	1971	2007	08/15/2011	7	7	7	N	No	No
Oakland	I-696 Ramps AF&EF	7968	Yes	N Service Road	In Madison Heights	1971		08/12/2011	7	6	7	N	No	No
Oakland	I-696	7969	Yes	N Service Road	In Madison Heights	1971	2007	08/12/2011	7	7	7	N	No	No
Oakland	I-696 Ramps GH&GD	7970	Yes	N Service Road	In Madison Heights	1971	2007	08/12/2011	7	7	7	N	No	Yes
Oakland	John R Road	7971	No	I-696	In Madison Heights	1972	1997	08/17/2011	7	6	5	N	No	No

County	Route	Structure Number	NHS Status	Site	Location	Year Built	Year Recon-structed	Last Inspection Date	Deck Rating	Super-structure Rating	Sub-structure Rating	Culvert Rating	Structurally Deficient	Functionally Obsolete
Oakland	U-Turn Battelle	7972	No	I-696	In Madison Heights	1972	1997	08/17/2011	6	5	7	N	No	Yes
Oakland	Couzens Street	7973	No	I-696	In Madison Heights	1972		07/05/2011	6	7	7	N	No	No
Oakland	10 Mile Road Connector	7974	Yes	I-696	In Madison Heights	1972	1997	07/05/2011	6	7	6	N	No	No
Oakland	Dequindre Left Turn	7975	Yes	I-696	In Madison Heights	1972		07/05/2011	7	7	7	N	No	Yes
Oakland	Dequindre Ave	7976	Yes	I-696	In Warren & Madison Hts	1972		07/05/2011	7	7	7	N	No	No
Oakland	I-696 Turn Roadway EB	7977	Yes	I-696 & Ramps From I-75 NB	I-75	1971	2007	08/22/2011	6	7	7	N	No	Yes
Oakland	I-696 Turn Roadway AF	7978	Yes	I-696 & Ramps From I-75 SB	I-75	1971	2007	08/22/2011	7	7	7	N	No	Yes
Oakland	I-696 Ramp EB	7979	Yes	I-75 & Ramps To I-75 NB	I-75	1971	2007	08/19/2011	7	7	7	N	No	Yes
Oakland	I-696 Ramp WB	7980	Yes	I-75 & Ramps To I-75 SB	I-75 / I-696 Intrchange	1971	2007	08/19/2011	6	7	7	N	No	Yes
Oakland	I-75 BL southbound	7981	Yes	GTW RR	S Limits of Pontiac	2000		08/10/2011	7	8	8	N	No	Yes
Oakland	I-75 BL northbound	7982	Yes	GTW RR	S Limits of Pontiac	1966	2004	08/10/2011	7	6	7	N	No	No
Oakland	I-75 BL northbound	7983	Yes	Opdyke Road	S Limits of Pontiac	1966	2004	05/02/2011	8	7	7	N	No	No
Oakland	I-75 BL southbound	7984	Yes	Opdyke Road	S Limits of Pontiac	1966	2004	05/02/2011	8	7	7	N	No	No
Oakland	M-24	7985	Yes	Paint Creek	In Lake Orion	1988		05/17/2011	7	8	7	N	No	No
Oakland	M-150	7988	No	Paint Creek	In Rochester (W Main St)	1924	1994	05/06/2011	7	7	6	N	No	Yes
Oakland	M-150	7989	No	GTW RR,Clin R,1St&2St	In Rochester (S Main St)	1989		05/06/2011	7	7	6	N	No	No
Oakland	Cornell Road	7994	No	M-39	In Southfield	1963		06/28/2011	8	8	6	N	No	Yes
Oakland	I-75 NB	7996	Yes	GTW RR	5.7 miles northwest of M-59	1962		04/28/2011	7	6	7	N	No	No
Oakland	I-75 SB	7997	Yes	GTW RR	5.7 miles northwest of M-59	1962		04/28/2011	7	7	6	N	No	Yes
Oakland	N Joslyn to I-75	7998	Yes	GTW RR	5.7 miles northwest of M-59	1981	2005	04/28/2011	8	6	7	N	No	No
Oakland	I-75 NB	7999	Yes	M-59	(M-59) east of Pontiac	1963		04/26/2011	6	7	7	N	No	No
Oakland	I-75 SB	8000	Yes	M-59	East of Pontiac (M-59)	1963		04/26/2011	5	7	7	N	No	No
Oakland	Featherstone Road	8001	No	I-75	0.4 miles north of M-59	1990		04/26/2011	7	8	7	N	No	No
Oakland	Featherstone Road	8002	No	I-75	0.4 miles north of M-59	1990		04/26/2011	7	8	7	N	No	No
Oakland	University Drive (EB)	8003	No	I-75	1.6 miles north of M-59	1963		04/27/2011	6	5	5	N	No	Yes
Oakland	I-75 NB	8004	Yes	Pontiac Road	2.0 miles north of M-59	1963	1989	02/28/2011	7	6	7	N	No	No
Oakland	Walton Blvd	8005	Yes	I-75	2.5 miles north of M-59	1962		06/17/2010	8	9	8	N	No	No
Oakland	I-75 NB	8006	Yes	I-75 BL & M-24	I-75 , M-24	1962	1988	02/17/2010	7	7	7	N	No	No
Oakland	I-75 SB	8007	Yes	M-24 & I-75 BL	I-75 , M-24	1962	1988	02/17/2010	7	7	7	N	No	No
Oakland	M-24 Connector EB	8008	Yes	I-75	M-24 (I-75 SB To M-24)	1962	2002	04/28/2011	8	7	5	N	No	Yes
Oakland	M-24 Connector WB	8009	Yes	I-75	M-24 (M-24 Connector To I-75)	1962	2002	04/28/2011	8	7	6	N	No	Yes
Oakland	I-75 Connector EB	8010	Yes	M-24	M-24 (I-75 Connector To M-24)	1962		04/27/2011	7	7	7	N	No	Yes

County	Route	Structure Number	NHS Status	Site	Location	Year Built	Year Recon-structed	Last Inspection Date	Deck Rating	Super-structure Rating	Sub-structure Rating	Culvert Rating	Structurally Deficient	Functionally Obsolete
Oakland	I-75 Connector WB	8011	Yes	M-24	M-24 (I-75 Connector To I-75)	1962		04/27/2011	7	7	7	N	No	Yes
Oakland	Giddings Road	8012	No	I-75	0.8 miles northwest of M-24	1962		04/28/2011	7	7	7	N	No	Yes
Oakland	I-75 NB	8013	Yes	Joslyn Road	2.0 miles northwest of M-24 (Joslyn)	1962	2008	04/28/2011	6	7	7	N	No	No
Oakland	I-75 SB	8014	Yes	Joslyn Road	2.0 miles northwest of M-24 (Joslyn)	1962	2008	04/28/2011	7	7	7	N	No	No
Oakland	North Baldwin Road	8015	Yes	I-75	3.1 miles northwest of M-24	1993		04/28/2011	8	7	7	N	No	Yes
Oakland	I-75 NB	8016	Yes	Clintonville Road	4.1 miles southeast of M-15	1962	1988	04/29/2011	7	7	7	N	No	No
Oakland	I-75 SB	8017	Yes	Clintonville Road	4.1 miles southeast of M-15	1962	1988	04/29/2011	7	7	7	N	No	No
Oakland	Waldon Road	8018	No	I-75	2.5 miles southeast of M-15	1962	2004	04/29/2011	7	7	8	N	No	Yes
Oakland	Sashabaw Road	8019	No	I-75	2.2 miles southeast of M-15	1962		04/29/2011	7	7	7	N	No	Yes
Oakland	I-75 SB	8020	Yes	Clarkston Road	1.1 miles southeast of M-15	1962	1988	04/29/2011	7	7	7	N	No	Yes
Oakland	I-75 NB	8021	Yes	Clarkston Road	1.1 miles southeast of M-15	1962	1988	04/29/2011	7	7	7	N	No	Yes
Oakland	M-15	8022	No	I-75	M-15	2005		04/29/2011	8	8	8	N	No	No
Oakland	I-75 Ramp B	8023	Yes	I-75 Ramp B & I-75	I-75 East of Pontiac	1990		04/28/2011	6	7	7	N	No	No
Oakland	I-75 Ramp C	8024	Yes	I-75 Ramp C & I-75	I-75 East of Pontiac	1990		04/27/2011	6	8	7	N	No	No
Oakland	SB Baldwin Road	8025	Yes	I-75	3.1 miles. Nw. of M-24	1993		04/28/2011	8	7	7	N	No	Yes
Oakland	I-75	8030	Yes	Deer Lake Creek	1.4 miles west of M-15	1962		05/09/2011	N	N	N	6	No	No
Oakland	Holcomb Road	8031	No	I-75	0.7 miles west of M-15	1962		08/04/2011	6	7	7	N	No	Yes
Oakland	M-24	8032	Yes	I-75 SB	M-24	2004		05/09/2011	8	8	7	N	No	No
Oakland	I-75 NB	8033	Yes	M-24	M-24	1962		05/09/2011	6	7	7	N	No	No
Oakland	DaviSBurg Road	8034	No	I-75	3.3 miles northwest of M-10	1962		08/04/2011	6	7	7	N	No	No
Oakland	Rattalee Lake Road	8035	No	I-75	4.8 miles northwest of M-10	1963		08/05/2011	6	6	7	N	No	No
Oakland	Holly Road	8036	No	I-75	5.4 miles northwest of M-10	1962		05/09/2011	6	7	7	N	No	No
Oakland	Grange Hall Road	8037	No	I-75	3.3 miles southeast of Genesee Co line	1961		08/08/2011	6	7	7	N	No	No
Oakland	Lahring Road	8038	No	I-75	2.2 miles southeast of Genesee Co line	1962		08/08/2011	6	6	7	N	No	No
Oakland	Belford Road	8039	No	I-75	1.1 miles southeast of Genesee Co line	1962		08/08/2011	6	5	7	N	No	Yes
Oakland	I-75 NB	8040	Yes	Dixie Hwy	0.2 miles northwest of M-10	1962		05/09/2011	6	7	7	N	No	No
Oakland	I-75 NB	8041	Yes	Red Run Drain	In Madison Hts	1963	2001	02/02/2010	8	6	6	N	No	No
Oakland	I-75 SB	8042	Yes	Red Run Drain	In Madison Hts	1963	2001	02/02/2010	8	8	6	N	No	No
Oakland	I-75 NB	8043	Yes	Clinton River	0.6 miles south of M-59	1964	2001	07/18/2011	7	7	7	N	No	No
Oakland	I-75 SB	8044	Yes	Clinton River	0.6 miles south of M-59	1964	2001	07/18/2011	7	8	7	N	No	No
Oakland	Gardenia Road	8056	No	I-75	In Royal Oak	1963	1996	08/10/2011	7	7	6	N	No	Yes
Oakland	NB Service Road	8057	Yes	I-75	In Royal Oak	1963		02/04/2010	7	6	7	N	No	Yes

County	Route	Structure Number	NHS Status	Site	Location	Year Built	Year Recon-structed	Last Inspection Date	Deck Rating	Super-structure Rating	Sub-structure Rating	Culvert Rating	Structurally Deficient	Functionally Obsolete
Oakland	I-75 NB	8058	Yes	12 Mile Road	In Madison Hts	1963	2001	02/08/2010	6	6	7	N	No	No
Oakland	I-75 SB	8059	Yes	12 Mile Road	In Madison Hts	1963	2001	02/08/2010	6	6	6	N	No	No
Oakland	I-75 NB	8060	Yes	13 Mile Road	In Madison Hts	1963	2001	02/02/2010	8	7	6	N	No	No
Oakland	I-75 SB	8061	Yes	13 Mile Road	In Madison Hts	1963	2001	02/02/2010	8	6	7	N	No	No
Oakland	I-75 NB	8062	Yes	14 Mile Road	North limits of Madison Hts	1963		02/08/2010	4	7	6	N	Yes	No
Oakland	I-75 SB	8063	Yes	14 Mile Road	North limits of Madison Hts	1963	1970	02/08/2010	4	7	6	N	Yes	No
Oakland	I-75 NB	8064	Yes	M-150 (Rochester Road)	In Troy	1964	2008	04/26/2011	6	7	7	N	No	Yes
Oakland	I-75 SB	8065	Yes	M-150 (Rochester Road.)	In Troy	1964		04/26/2011	4	5	7	N	Yes	No
Oakland	I-75 NB	8066	Yes	Livernois Road	In Troy	1964		08/10/2011	7	7	7	N	No	Yes
Oakland	I-75 SB	8067	Yes	Livernois Road	In Troy	1964		08/10/2011	7	7	7	N	No	No
Oakland	I-75 NB	8068	Yes	Big Beaver Road	In Troy	1964		07/12/2011	7	7	7	N	No	Yes
Oakland	I-75 SB	8069	Yes	Big Beaver Road	In Troy	1964	2008	07/12/2011	7	7	7	N	No	Yes
Oakland	I-75 NB CD	8070	Yes	Big Beaver Road	In Troy	1983		07/12/2011	6	7	7	N	No	Yes
Oakland	I-75 SB CD	8071	Yes	Big Beaver Road	In Troy	1983		07/12/2011	7	7	7	N	No	Yes
Oakland	Wattles Road	8072	No	I-75	In Troy	1964		07/12/2011	7	7	7	N	No	Yes
Oakland	I-75 NB	8073	Yes	East Long Lake Road	In Troy	1964	2008	07/12/2011	7	7	7	N	No	No
Oakland	I-75 SB	8074	Yes	East Long Lake Road	In Troy	1964	2008	07/12/2011	7	7	7	N	No	No
Oakland	Ramp Conn To Chrysler	8075	Yes	I-75	In Troy	1964	2008	07/12/2011	7	7	7	N	No	No
Oakland	North Crooks Road	8076	No	I-75	In Troy	1990		07/18/2011	7	8	7	N	No	No
Oakland	I-75 NB	8077	Yes	Coolidge Road	In Troy	1964		07/19/2011	6	6	6	N	No	No
Oakland	I-75 SB	8078	Yes	Coolidge Road	In Troy	1964		07/19/2011	6	6	6	N	No	No
Oakland	I-75 NB	8079	Yes	Square Lake Road	In Troy	1964		03/26/2010	7	6	7	N	No	No
Oakland	I-75 SB	8080	Yes	Square Lake Road	In Troy	1964		03/26/2010	7	6	6	N	No	No
Oakland	I-75 NB	8081	Yes	Adams Road	In Troy (Over Adams Road)	1964		03/30/2010	6	5	6	N	No	No
Oakland	I-75 SB	8082	Yes	Adams Road	In Troy (Over Adams Road)	1964		03/30/2010	5	6	6	N	No	Yes
Oakland	Squirrel Road	8083	No	I-75	2.7 miles southeast of M-59	1964	2005	03/26/2010	7	7	7	N	No	Yes
Oakland	I-75 SB O RMP (MID)	8084	Yes	I-75BL Ramps-Over & Unde	0.5 miles southeast Pontiac I 75 BL	1964	1988	11/24/2009	7	7	7	N	No	Yes
Oakland	I-75 BL Ramp EN TOP	8085	Yes	I-75 SB & I-75BL	9.5 miles east of Pontiac	1964		11/23/2009	6	5	7	N	No	Yes
Oakland	South Blvd	8086	No	I-75	1.5 miles south of M-59	2001		09/13/2010	8	8	7	N	No	No
Oakland	I-75 NB	8087	Yes	Old M-59 (Auburn Road)	0.5 miles south of M-59	1964	2001	07/18/2011	7	7	7	N	No	Yes
Oakland	I-75 SB	8088	Yes	Old M-59 (Auburn Road)	0.5 miles south of M-59	1964	2001	07/18/2011	7	7	7	N	No	No
Oakland	I-75 NB	8089	Yes	Maple Road, 15 Mile Road	In Troy (Over Maple Road)	1963	2008	04/26/2011	6	7	7	N	No	Yes

County	Route	Structure Number	NHS Status	Site	Location	Year Built	Year Recon-structed	Last Inspection Date	Deck Rating	Super-structure Rating	Sub-structure Rating	Culvert Rating	Structurally Deficient	Functionally Obsolete
Oakland	I-75 SB	8090	Yes	Maple Road, 15 Mile Road	In Troy (Over Maple Road)	1963	2008	04/26/2011	7	6	7	N	No	Yes
Oakland	Myers Road	8091	No	I-75	In Hazel Park	1966	2007	01/14/2010	4	7	7	N	Yes	No
Oakland	John R SB Turn Ramp	8092	No	I-75	In Hazel Park	1966	2007	01/21/2010	5	7	7	N	No	Yes
Oakland	John R	8093	No	I-75	In Hazel Park	1966	2007	01/21/2010	5	7	7	N	No	Yes
Oakland	John R NB Turn Ramp	8094	No	I-75	In Hazel Park	1966	2007	01/21/2010	6	7	7	N	No	No
Oakland	Nine Mile Road Turn RA	8095	No	I-75	In Hazel Park	1966	2007	04/14/2011	4	6	7	N	Yes	No
Oakland	Nine Mile Road	8096	No	I-75	In Hazel Park	2009		04/14/2011	9	7	7	N	No	Yes
Oakland	Woodward HTS Blvd	8097	No	I-75	At City of Hazel Park	1971	2007	01/14/2010	4	6	7	N	Yes	No
Oakland	10.5 Mile Road	8098	No	I-75	At City of Royal Oak	1971		09/08/2010	8	7	7	N	No	No
Oakland	11 Mile Road	8099	No	I-75	In Royal Oak	1966		09/08/2010	8	6	7	N	No	No
Oakland	SB Crooks Road	8100	No	I-75	In Troy	1990		07/18/2011	7	8	7	N	No	No
Oakland	Meadowbrook Road	8115	No	I-96	In The Village of Novi	1972	2008	04/25/2011	6	8	7	N	No	No
Oakland	Haggerty Road	8116	No	I-96 EB	E limits of Novi	1972		04/26/2011	7	6	7	N	No	No
Oakland	Haggerty Road	8117	No	I-96 WB	E limits of Novi	1971		04/25/2011	6	6	6	N	No	No
Oakland	I-696 SB TO I-96 R	8118	Yes	M-102	I-96/I-696 Interchange	1971	1998	04/26/2011	6	5	7	N	No	No
Oakland	I-275 NB	8119	Yes	I-696	I-96/I-696 Interchange	1971		04/27/2011	7	7	7	N	No	No
Oakland	I-96 WB	8120	Yes	I-696	I-96/I-696 Interchange	1971		04/27/2011	6	6	7	N	No	No
Oakland	TRN Roadway C (I-696)	8121	Yes	I-96 & I-275	I-96 & I-696 Interchange	1972		04/27/2011	6	7	6	N	No	Yes
Oakland	I-96 WB	8122	Yes	M-5	I-96/I-696 Interchange	1971		04/26/2011	6	7	7	N	No	No
Oakland	I-96 Ramp	8123	Yes	M-5	I-96/I-696 Interchange	1971		06/15/2011	6	7	7	N	No	No
Oakland	Grand River Ave	8124	No	I-275, I-96	S of I-96/I-696 Interchange	1972		04/26/2011	7	7	6	N	No	No
Oakland	Ten Mile Road	8125	No	I-96	1 mile northwest of Farmington	1971		06/07/2010	6	7	7	N	No	No
Oakland	I-96 EB	8126	Yes	9 Mile Road	1 mile west of Farmington	1971		04/26/2011	7	7	7	N	No	No
Oakland	I-96 WB	8127	Yes	9 Mile Road	1 mile west of Farmington	1972		04/26/2011	6	7	6	N	No	No
Oakland	I-96 Ramp	8128	Yes	Ramp From M-102	At I-696	1972		06/15/2011	7	7	7	N	No	Yes
Oakland	I-96	8129	Yes	M-5	I-96/I-696 Interchange	1972		04/26/2011	6	7	7	N	No	No
Oakland	M-5 NB Mainline	8133	Yes	12 Mile Road	I-96, I-696,M-5 Interchange	1993		04/13/2011	7	8	7	N	No	No
Oakland	M-5 SB Mainline	8134	Yes	12 Mile Road	I-96, I-696 M-5 Interchange	1993		04/13/2011	7	7	7	N	No	No
Oakland	M-5 NB CD	8135	Yes	12 Mile Road	I-96, I-696, M-5 Interchange	1993		04/13/2011	7	8	7	N	No	No
Oakland	M-5 south BD CD	8136	Yes	12 Mile Road	I-96, I696,M-5 Interchange	1993		04/13/2011	7	7	7	N	No	No
Oakland	M-10 BR	8137	Yes	Clinton River	In Pontiac	1964		09/30/2008	N	N	N	8	No	Yes
Oakland	Trowbridge Road	8140	No	GTW RR	City of Bloomfield Hills	1931		09/21/2011	3	3	5	N	Yes	No

County	Route	Structure Number	NHS Status	Site	Location	Year Built	Year Recon-structed	Last Inspection Date	Deck Rating	Super-structure Rating	Sub-structure Rating	Culvert Rating	Structurally Deficient	Functionally Obsolete
Oakland	Squirrel Road SB	12831	No	M-59	Pontiac Twp. Sec. 25	1999		01/20/2011	8	8	8	N	No	No
Oakland	I-96 EB, Ramp J	12940	Yes	M-5 SB / I-96 / I-696	Novi Twp Sec 13	1992		04/25/2011	7	7	7	N	No	No
Oakland	M-5	12941	Yes	I-96/I-696	Novi Twp Sec 13	1992		04/26/2011	7	7	7	N	No	No
Oakland	I-96 EB, Ramp J	12942	Yes	M-5 NB	Novi Twp Sec 13	2000		04/25/2011	7	7	7	N	No	No
Oakland	N Adams Road	13104	Yes	M-59	Avon Twp Sec 30	2004		12/01/2009	8	8	8	N	No	No
Oakland	SB Adams Road	13105	Yes	M-59	Avon Twp Sec 30	2004		12/01/2009	8	8	8	N	No	No
Oakland	WB M-59 (Off Ramp)	13106	Yes	Adams Road On Ramp	Avon Twp Sec 30	2004		12/01/2009	8	8	8	N	No	Yes
Oakland	I-75 SB	13196	Yes	Pontiac Road	2.0 miles north of M-59	1963	1989	02/28/2011	8	6	7	N	No	No
Oakland	M-15	13250	No	Clinton River	Independence Twp Sec 20	2005		09/26/2011	N	N	N	8	No	No
Oceana	US-31 (OLD)	8318	No	Pentwater River	North limits of Hart	1954	2008	11/22/2010	7	6	7	N	No	No
Oceana	US-31BR	8319	No	N Br Pentwater R	2.7 miles southeast of Pentwater	2001		06/03/2010	8	8	7	N	No	No
Oceana	US-31 BR	8320	No	Bass Lake Creek	.6 miles south of Mason Co line	2000		04/14/2010	7	8	8	N	No	No
Oceana	US-31 SB	8325	Yes	Hart-Montague Trail	2.5 miles south of Rothbury	1974		04/13/2010	6	6	7	N	No	No
Oceana	US-31 NB	8326	Yes	Hart-Montague Trail	2.5 miles south of Rothbury	1974		04/13/2010	7	7	7	N	No	No
Oceana	US-31 SB	8327	Yes	Oceana Drive (Old US-31)	1.5 miles south of Rothbury	1974		04/13/2010	6	6	6	N	No	No
Oceana	Webster Road	8328	No	US-31	0.5 miles southwest of Rothbury	1974		08/25/2010	6	7	6	N	No	No
Oceana	Winston Road	8329	No	US-31	1 mile west of Rothbury	1973		08/25/2010	5	6	6	N	No	No
Oceana	Park Road	8330	No	US-31 SB	2 miles southwest of New Era	1973		08/02/2010	7	8	7	N	No	No
Oceana	Park Road	8331	No	US-31 NB	2 miles southwest of New Era	1973		08/02/2010	7	8	7	N	No	No
Oceana	M-20 EXT	8332	No	US-31	1.8 miles west of New Era	1974		08/02/2010	6	6	5	N	No	No
Oceana	US-31 NB	8333	Yes	Oceana Drive (Old US-31)	1.5 miles south of Rothbury	1974		04/13/2010	5	6	6	N	No	No
Oceana	US 31 SB	8334	Yes	S Br Pentwater River	3 miles northwest of Hart	1977	1987	04/14/2010	6	7	6	N	No	No
Oceana	US-31 NB	8335	Yes	S Br Pentwater River	3 miles northwest of Hart	1977		04/14/2010	7	6	7	N	No	No
Oceana	US-31 SB	8336	Yes	N Br Pentwater River	1.5 miles east of Pentwater	1980		05/04/2010	6	7	6	N	No	No
Oceana	US-31 NB	8337	Yes	N Br Pentwater River	1.5 miles east of Pentwater	1980		05/04/2010	6	7	6	N	No	No
Oceana	US-31 SB	8340	Yes	Log Road & CSX RR (Abn)	2.0 miles northwest of Shelby	1975		06/22/2010	7	6	6	N	No	No
Oceana	US-31 SB	8341	Yes	Log Road & CSX RR (Abn)	1.5 miles west of Hart	1975		06/22/2010	7	6	6	N	No	No
Oceana	US-31 NB	8342	Yes	Log Road & CSX RR (Abn)	2.0 miles northwest of Shelby	1975		06/22/2010	6	6	6	N	No	No
Oceana	US-31 NB	8343	Yes	Log Road & CSX RR (Abn)	1.5 miles west of Hart	1975		06/22/2010	6	7	6	N	No	No
Oceana	Hayes Road	8344	No	US-31 SB	2.5 miles southwest of Shelby	1975		08/24/2010	7	7	7	N	No	No
Oceana	Hayes Road	8345	No	US-31 NB	2.5 miles southwest of Shelby	1975		08/24/2010	6	7	7	N	No	No
Oceana	US-31 SB	8346	Yes	Grant Road	1.5 miles southwest of Shelby	1975		04/28/2010	6	6	6	N	No	No

County	Route	Structure Number	NHS Status	Site	Location	Year Built	Year Recon-structed	Last Inspection Date	Deck Rating	Super-structure Rating	Sub-structure Rating	Culvert Rating	Structurally Deficient	Functionally Obsolete
Oceana	Shelby Road	8347	No	US-31	0.75 miles west of Shelby	1975		08/25/2010	7	7	7	N	No	No
Oceana	US-31 SB	8348	Yes	Buchanan Road	1.5 miles northwest of Shelby	1975		11/10/2010	6	8	7	N	No	No
Oceana	US-31 NB	8349	Yes	Buchanan Road	1.5 miles northwest of Shelby	1975		11/10/2010	6	7	7	N	No	No
Oceana	Taylor Road	8350	No	US-31	2 miles southwest of Hart	1976		09/16/2010	8	7	7	N	No	No
Oceana	US-31 NB	8351	Yes	US-31 BR Polk Road	1.5 miles west of Hart	1975		04/19/2010	6	7	5	N	No	No
Oceana	Tyler Road	8352	No	US-31	1.0 miles west of Hart	1976		09/16/2010	7	7	7	N	No	No
Oceana	US-31 SB	8353	Yes	Wayne Road	2.5 miles northwest of Hart	1977		04/30/2010	7	7	7	N	No	No
Oceana	US 31 NB	8354	Yes	Wayne Road	2.5 miles northwest of Hart	1977		04/19/2010	7	7	7	N	No	No
Oceana	US-31 SB	8355	Yes	Monroe Road, US-31 BR	4.0 miles north of Hart	1977		04/28/2010	7	7	6	N	No	No
Oceana	Hammett Road	8356	No	Us 31	1 mile east of Pentwater	1979		04/29/2010	6	7	6	N	No	No
Oceana	US-31 BL	8357	No	US-31	North Oceana Co line	1978		04/29/2010	6	7	7	N	No	No
Oceana	US-31 NB	8358	Yes	Grant Road	1.5 miles southwest of Shelby	1975		04/28/2010	6	6	6	N	No	No
Oceana	US-31 SB	8359	Yes	US-31 BR Polk Road	1.5 miles west of Hart	1975		04/19/2010	6	8	6	N	No	No
Oceana	US-31 NB	8360	Yes	US-31 BR Monroe Road	4.0 miles north of Hart	1977		04/28/2010	7	6	4	N	Yes	No
Oceana	M-20	8362	No	N Br White River	9.4 miles east of US-31	1963		05/03/2010	6	6	5	N	No	No
Oceana	M-20	8363	No	White River	.8 miles west of Newaygo Co line	1963		05/03/2010	6	6	7	N	No	No
Ogemaw	M-55	8412	No	Br of Rifle River	1.6 miles east of West Branch	1938		04/21/2010	8	7	6	N	No	No
Ogemaw	M-55	8415	No	Rifle River	2.3 miles east of M-33	1937	1992	04/13/2010	8	8	6	N	No	No
Ogemaw	M-55	8416	No	Au Gres River	1.4 miles west of Iosco Co line	1929	1992	04/07/2010	8	8	8	N	No	No
Ogemaw	I-75 BL	8418	Yes	W Br Rifle River	0.3 miles southeast of M-55	1932		04/20/2010	7	5	6	N	No	Yes
Ogemaw	Greenwood Road	8425	No	I-75	7.0 miles south of West Branch	1970		09/12/2011	7	8	7	N	No	No
Ogemaw	RAU Road	8426	No	I-75 SB	3.0 miles south of West Branch	1970		01/19/2010	7	8	7	N	No	No
Ogemaw	RAU Road	8427	No	I-75 NB	3.0 miles south of West Branch	1970		01/19/2010	7	8	7	N	No	No
Ogemaw	I-75 SB	8428	Yes	I-75 BL Cook Road	1.7 miles south of West Branch Co line	1972		09/08/2011	7	8	7	N	No	No
Ogemaw	I-75 NB	8429	Yes	I-75 BL Cook Road	1.7 miles south of West Branch Co line	1972		09/08/2011	7	7	7	N	No	No
Ogemaw	I-75 SB	8430	Yes	M-30	2.0 miles south of West Branch	1972		09/19/2011	7	7	8	N	No	No
Ogemaw	I-75 NB	8431	Yes	M-30	2.0 miles south of West Branch	1972		09/19/2011	7	8	8	N	No	No
Ogemaw	I-75 SB	8432	Yes	M-55	2.0 miles west of West Branch	1972		09/07/2011	6	7	6	N	No	No
Ogemaw	I-75 NB	8433	Yes	M-55	2.0 miles west of West Branch	1972		09/06/2011	6	8	5	N	No	No
Ogemaw	I-75 NB	8434	Yes	Ski Park Road	3 miles west of West Branch	1972		10/04/2011	7	5	7	N	No	No
Ogemaw	I-75 SB	8435	Yes	Ski Park Road	3 miles west of West Branch	1972		10/04/2011	7	6	7	N	No	No
Ogemaw	M-33	8436	No	W Br Rifle River	1.5 miles south of M-55	1985		04/06/2010	8	8	8	N	No	No

County	Route	Structure Number	NHS Status	Site	Location	Year Built	Year Recon-structed	Last Inspection Date	Deck Rating	Super-structure Rating	Sub-structure Rating	Culvert Rating	Structurally Deficient	Functionally Obsolete
Ogemaw	M-33	8440	No	KlacKing Creek	3.9 miles north of M-55	1936		05/19/2010	6	5	7	N	No	No
Ogemaw	M-33	8447	No	Wilkins Creek	1.1miles south of Rose City	1941		04/19/2010	N	N	N	6	No	No
Ontonagon	M-64	8463	No	Sleepy Creek	4.5 miles north of M-28	1960		08/05/2010	5	6	7	N	No	No
Ontonagon	M-64	8464	No	Mineral River	6.7 miles south of M-107	1939		08/03/2010	6	7	7	N	No	No
Ontonagon	M-64	8465	No	Mineral River	4.6 miles south of M-107	1954		08/03/2010	7	7	7	N	No	No
Ontonagon	M-64	8468	No	Mineral River	1.0 mile northeast of M-107	1941		08/10/2010	6	6	6	N	No	No
Ontonagon	M-64	8469	No	Pine River	4.0 miles northeast of M-107	1968		08/10/2010	6	7	7	N	No	No
Ontonagon	M-64	8470	No	Duck Creek	4.9 miles northeast of M-107	1968		08/11/2010	4	7	7	N	Yes	No
Ontonagon	M-64	8471	No	Halfway Creek	5.5 miles northeast of M-107	1968	2007	08/12/2010	5	7	7	N	No	No
Ontonagon	M-64	8472	No	Townline Creek	6.3 miles northeast of M-107	1968		08/11/2010	6	6	7	N	No	No
Ontonagon	M-64	8473	No	Little Cranberry River	5.8 miles southwest of US-45	1948		08/12/2010	6	7	6	N	No	No
Ontonagon	M-64	8474	No	Cranberry River	5.2 miles southwest of US-45	1948	2007	08/11/2010	7	6	7	N	No	No
Ontonagon	M-64	8475	No	Floodwood River	4.0 miles southwest of US-45	1968		08/10/2010	4	7	7	N	Yes	No
Ontonagon	M-64	8476	No	Potato River	3.6 miles southwest of US-45	1952		08/11/2010	7	7	7	N	No	No
Ontonagon	M-64	8477	No	Weigels Creek	2.9 miles southwest of US-45	1945		08/10/2010	5	7	7	N	No	No
Ontonagon	M-64	8478	No	Dreiss Creek	2.7 miles southwest of US-45	1945		08/10/2010	7	8	7	N	No	No
Ontonagon	M-28	8484	Yes	Wapato Creek	.7 miles west of W Jct M-64	1938		08/04/2010	5	5	5	N	No	No
Ontonagon	M-28, M-64	8485	Yes	Merryweather Creek	.1 miles east of W Jet M-64	1932	1987	08/04/2010	6	6	6	N	No	No
Ontonagon	M-28	8486	Yes	W Br Ontonagon River	2.3 miles east of east Jct M-64	1965	1997	08/04/2010	7	7	7	N	No	No
Ontonagon	M-28	8487	Yes	Match Creek Buried	8.6 miles west of US-45	1936		08/02/2010	6	6	6	N	No	No
Ontonagon	M-28	8488	Yes	S BR Ontonagon River	4.7 miles west of US-45 (Ewen)	1990		08/04/2010	7	8	7	N	No	No
Ontonagon	M-28	8489	Yes	Baltimore River	1.5 miles west of US-45	1968		08/03/2010	5	7	7	N	No	No
Ontonagon	M-28	8491	Yes	M BR Ontonagon River	5.0 miles west of Houghton Co line	1929	1992	08/09/2010	7	7	5	N	No	No
Ontonagon	US-45	8493	No	Roselawn Ck	5.2 miles north of Gogebic Co line	1957		07/12/2010	7	5	6	N	No	No
Ontonagon	US-45	8494	No	Clear Cr	.4 miles south of M-28	1931		07/13/2010	6	6	6	N	No	No
Ontonagon	US-45	8499	No	Baltimore River	7.4 miles north of M-28	1934		07/13/2010	5	6	6	N	No	No
Ontonagon	US-45	8500	No	E Br of Ontonagon River	2.0 miles south of M-26	1958		07/20/2010	6	7	7	N	No	No
Ontonagon	M-38	8502	No	W Br of Firesteel River	2.7 miles east of M-26	1958		07/20/2010	7	7	7	N	No	No
Ontonagon	M-38	8503	No	Flintsteel River	4.0 miles northwest of Greenland	1971	1998	07/21/2010	7	8	7	N	No	No
Ontonagon	M-26	8504	No	W Br Firesteel River	1.3 miles northeast of M-38	1952		06/08/2011	5	7	7	N	No	No
Ontonagon	M-26	8505	No	E Br Firesteel R	1.9 miles northeast of M-38	1952		06/08/2011	5	6	7	N	No	No
Ontonagon	M-64 & M-38	13265	No	Ontonagon R, River Road,Rr	Ontonagon	2005		05/26/2010	7	8	8	N	No	No

County	Route	Structure Number	NHS Status	Site	Location	Year Built	Year Recon-structed	Last Inspection Date	Deck Rating	Super-structure Rating	Sub-structure Rating	Culvert Rating	Structurally Deficient	Functionally Obsolete
Osceola	OLD US-131	8540	No	Hersey River	0.2 miles south of US-10	1954		04/14/2011	7	7	7	N	No	Yes
Osceola	US-131	8541	Yes	E Br Hersey R	5.3 miles north of US-10	1957		08/25/2010	N	N	N	6	No	No
Osceola	US-131 SB	8543	Yes	Rose Lake Outlet	0.8 miles north of Marion Road	1975		10/19/2010	N	N	N	7	No	No
Osceola	US-131 NB	8545	Yes	Rose Lake Outlet	0.8 miles north of Marion Road	1975		10/19/2010	N	N	N	7	No	No
Osceola	Luther Road	8546	No	US-131	2.0 miles southwest of Leroy	1985		01/17/2011	6	8	7	N	No	No
Osceola	Leroy Road	8547	No	US-131	1.3 miles West Leroy	1985		01/25/2011	6	8	7	N	No	No
Osceola	18 Mile Road (Rose LK)	8548	No	US-131	2.2 miles southwest of Tustin	1975		01/26/2011	7	8	7	N	No	No
Osceola	20 Mile Road (Marion)	8549	No	US-131 SB	0.5 miles west of Tustin	1975		01/20/2011	6	8	8	N	No	No
Osceola	20 Mile Road (Marion)	8550	No	US-131 NB	0.5 miles west of Tustin	1975		01/19/2011	7	8	8	N	No	No
Osceola	US-131 NB	8551	Yes	Johnson Ck	1.5 miles northwest of Reed City	1984		04/26/2011	7	8	8	N	No	No
Osceola	US-131 SB	8552	Yes	Johnson Ck	1.5 miles northwest of Reed City	1984		08/24/2010	7	8	7	N	No	No
Osceola	US-131 NB Ramp	8553	Yes	Johnson Ck	1.5 miles northwest of Reed City	1984		08/24/2010	7	8	7	N	No	No
Osceola	US-131 SB Ramp	8554	Yes	Johnson Ck	1.5 miles northwest of Reed City	1984		04/05/2011	7	7	7	N	No	No
Osceola	US-131 NB	8555	Yes	CSX RR (Abn)	1.5 miles northwest of Reed City	1984		01/04/2011	7	8	7	N	No	No
Osceola	US-131 SB	8556	Yes	CSX RR (Abn)	1.5 miles northwest of Reed City	1984		01/05/2011	7	7	7	N	No	Yes
Osceola	US-131 NB Ramp	8557	Yes	CSX RR (Abn)	1.5 miles northwest of Reed City	1984		01/03/2011	7	7	7	N	No	No
Osceola	US-131 SBRamp	8558	Yes	CSX RR (Abn)	1.5 miles northwest of Reed City	1984		01/06/2011	7	7	6	N	No	No
Osceola	US-131 NB	8559	Yes	Meceola Road	4 miles south of Reed City	1984		01/04/2010	5	7	7	N	No	No
Osceola	US-131 SB	8560	Yes	Meceola Road	4 miles south of Reed City	1984		01/04/2010	6	8	7	N	No	No
Osceola	US-131 NB	8561	Yes	Hersey Road (2 Mile Road)	2.5 miles southwest Reed City	1984		01/05/2010	6	8	7	N	No	Yes
Osceola	US-131 SB	8562	Yes	Hersey Road (2 Mile Road)	2.5 miles southwest of Reed City	1984		01/05/2010	6	8	7	N	No	Yes
Osceola	US-131 NB	8563	Yes	Peck Lake Road (3 Mile Road)	2.0 miles southwest of Reed City	1984		01/06/2010	6	8	7	N	No	No
Osceola	US-131 SB	8564	Yes	Peck Lake Road (3 Mile Road)	2.0 miles southwest of Reed City	1984		01/06/2010	6	8	7	N	No	No
Osceola	US-131 NB	8565	Yes	Chippewa Road (4 Mile Road)	0.5 miles west of Reed City	1984		01/07/2010	6	8	6	N	No	No
Osceola	US-131 SB	8566	Yes	Chippewa Road (4 Mile Road)	0.5 miles west of Reed City	1984		01/07/2010	7	8	7	N	No	No
Osceola	US-131 NB	8567	Yes	US-10	1.5 miles northwest of Reed City	1984		01/20/2010	7	7	7	N	No	No
Osceola	US-131 SB	8568	Yes	US-10	1.5 miles northwest of Reed City	1984		01/20/2010	7	8	7	N	No	No
Osceola	US-131 NB	8569	Yes	Hersey Ck	2.4 miles north Reed City	1985		08/24/2010	8	7	8	N	No	No
Osceola	US-131 SB	8570	Yes	Hersey Ck	2.4 miles north Reed City	1985		08/24/2010	8	7	7	N	No	No
Osceola	US-131 SB	8571	Yes	E Br Hersey Ck	5.0 miles north Reed City	1985		08/23/2010	8	8	7	N	No	No
Osceola	US-131 NB	8573	Yes	Penasha Road (9 Mile Road)	4.5 miles north Reed City	1985		01/10/2011	6	8	7	N	No	No
Osceola	Ashton Road	8574	No	US-131	0.5 miles west of Ashton	1985		01/27/2010	7	7	7	N	No	No

County	Route	Structure Number	NHS Status	Site	Location	Year Built	Year Recon-structed	Last Inspection Date	Deck Rating	Super-structure Rating	Sub-structure Rating	Culvert Rating	Structurally Deficient	Functionally Obsolete
Osceola	US-131 NB	8575	Yes	Grand Ave(7 Mile Road)	2.5 miles north Reed City	1985		01/21/2010	7	7	7	N	No	No
Osceola	US-131 SB	8576	Yes	Grand Ave(7 Mile Road)	2.5 miles north Reed City	1985		01/21/2010	7	7	7	N	No	No
Osceola	US-131 SB	8577	Yes	Penasha Road (9 Mile Road)	4.5 miles north Reed City	1985		01/11/2011	6	8	7	N	No	No
Osceola	US-10	8578	Yes	Johnson Creek	1.8 miles northwest of Reed City	1947	1984	04/05/2011	7	8	6	N	No	No
Osceola	US-10	8579	Yes	Hersey River	In Reed City	1958	1985	04/13/2011	6	8	6	N	No	No
Osceola	US-10 BR	8580	No	Hersey R	In Reed City	1996		04/18/2011	8	8	6	N	No	No
Osceola	US-10	8581	Yes	Twin Creek	In Evart	1997		04/07/2011	8	8	8	N	No	No
Osceola	US-10	8582	Yes	Muskegon R	In Evart	1934	1991	05/25/2011	7	8	7	N	No	No
Osceola	M-66	8586	No	Doc & Tom Creek	2.8 miles north of US-10	1924		04/13/2011	5	6	6	N	No	No
Osceola	M-66	8587	No	Muskegon River	3.2 miles north of US-10	1940		05/24/2011	8	8	7	N	No	No
Osceola	M-66	8588	No	Whetstone Creek	4.8 miles north of US-10	1959		04/07/2011	6	6	6	N	No	No
Osceola	M-66	8592	No	W Branch River (Coyle Cr)	0.1 miles north of M-115	1940		05/04/2011	5	5	7	N	No	No
Osceola	M-66	8593	No	Middle Branch River	2.2 miles north of M-61	1995		05/05/2011	8	8	8	N	No	No
Osceola	M-66	8594	No	Middle Branch River	3.8 miles north of M-61	1939		05/03/2011	5	6	6	N	No	No
Osceola	M-66	8595	No	Middle Branch River	4.5 miles north of M-61	1939		05/03/2011	8	8	5	N	No	No
Osceola	M-115	8597	Yes	Muskegon River	.2 miles northwest of Clare Co line	1939	1991	05/23/2011	7	8	6	N	No	No
Osceola	M-115	8598	Yes	Middle Branch River	1.9 miles northwest of Clare Co line	1938		04/06/2011	7	7	7	N	No	No
Osceola	M-115	8599	Yes	West Branch River	0.3 miles northwest of M-66	1937		04/26/2011	6	6	6	N	No	No
Osceola	M-115	8600	Yes	Middle Branch R	8.3 miles southeast of Wexford Co line	1937		08/05/2010	7	7	6	N	No	No
Osceola	M-115	8601	Yes	Crocker Cr	7.4 miles southeast of Wexford Co line	1937		08/05/2010	8	7	6	N	No	No
Osceola	M-61	8605	No	Middle BR Muskegon Riv	5 miles southeast of Marion	1973		04/06/2011	8	8	7	N	No	No
Oscoda	M-33 M-72	8658	No	Au Sable River	.7 miles north of south Jct M72	1984		07/28/2011	8	8	7	N	No	No
Oscoda	M-72	8659	No	W Br Big Creek	4.1 miles east of Crawford Co line	1957		07/25/2011	8	7	7	N	No	No
Oscoda	M-72	8660	No	E Br Big Creek	5.3 miles east of Crawford Co line	1960	2001	07/25/2011	7	7	7	N	No	No
Otsego	I-75 NB	8670	Yes	D&M Rr	2.7 miles south of M-32	1962		11/01/2010	7	8	7	N	No	No
Otsego	I-75 SB	8671	Yes	D&M Rr	2.7 miles south of M-32	1962		11/01/2010	7	7	7	N	No	No
Otsego	Marlette Road	8672	No	I-75	1.5 miles north of Crawford Co line	1961		03/14/2011	6	5	7	N	No	No
Otsego	Old State Road	8673	No	I-75	4.1 miles north of Crawford Co line	1961		02/04/2010	7	7	7	N	No	No
Otsego	I-75 SB	8674	Yes	Charles Brink Road	5.1 miles south of M-32	1961	1980	10/10/2011	5	7	7	N	No	No
Otsego	I-75 NB	8675	Yes	Charles Brink Road	5.1 miles south of M-32	1961	1980	10/10/2011	6	6	7	N	No	No
Otsego	Old US-27, Alba Road	8676	No	I-75	2.7 miles south of M-32	1961	1976	03/14/2011	7	6	6	N	No	Yes
Otsego	I-75 SB	8677	Yes	M-32	In Gaylord (Over M-32)	1961	1997	10/03/2011	7	6	6	N	No	No

County	Route	Structure Number	NHS Status	Site	Location	Year Built	Year Recon-structed	Last Inspection Date	Deck Rating	Super-structure Rating	Sub-structure Rating	Culvert Rating	Structurally Deficient	Functionally Obsolete
Otsego	I-75 NB	8678	Yes	M-32	In Gaylord Over M-32	1961	1980	10/03/2011	6	6	6	N	No	No
Otsego	Parmater Road	8679	No	I-75	3.0 miles north of M-32	1961		03/21/2011	7	6	6	N	No	No
Otsego	Winters Road	8680	No	I-75 SB	6.1 miles north of M-32	1962		03/21/2011	7	6	7	N	No	No
Otsego	Winters Road	8681	No	I-75 NB	6.1 miles north of M-32	1962		03/21/2011	7	6	6	N	No	No
Otsego	Main ST	8682	No	I-75	In Vanderbilt	1962		02/08/2010	7	7	6	N	No	No
Otsego	Mill Street	8683	No	I-75	Northwest Limits of Vanderbilt	1962		02/08/2010	7	8	7	N	No	No
Otsego	Alexander Road	8684	No	I-75 SB	2.3 miles southwest of Cheboygan Co line	1962		03/01/2010	8	7	7	N	No	No
Otsego	Alexander Road	8685	No	I-75 NB	2.3 miles southwest of Cheboygan Co line	1962		03/01/2010	8	7	5	N	No	No
Otsego	I-75 NB	13401	Yes	McCoy Road	South end of Gaylord	2009		11/02/2009	9	9	7	N	No	No
Otsego	I-75 SB	13402	Yes	McCoy Road	South end of Gaylord	2009		11/02/2009	9	9	9	N	No	No
Ottawa	US-31 NB	8689	Yes	Black River	0.4 miles north of M-21	1949	1984	05/19/2010	6	6	5	N	No	No
Ottawa	US-31 SB	8690	Yes	Black River	0.4 miles north of M-21	1958	1984	05/19/2010	6	6	7	N	No	No
Ottawa	US-31 NB	8691	Yes	Pigeon R	4.4 miles southeast of M-45	1949		05/10/2010	6	6	7	N	No	No
Ottawa	US-31 SB	8692	Yes	Pigeon River	4.4 miles southeast of M-45	1958		05/10/2010	6	7	7	N	No	No
Ottawa	US-31 NB	8694	Yes	CSX RR	0.5 miles north of M-21	1949	1984	09/26/2011	7	5	7	N	No	No
Ottawa	US-31 SB	8695	Yes	CSX RR	0.5 miles north of M-21	1958	1984	09/26/2011	6	5	7	N	No	No
Ottawa	US-31	8696	Yes	Lakewood Blvd	.6 miles north of I-196 BL	1984		05/10/2010	6	7	7	N	No	No
Ottawa	US-31 NB	8697	Yes	S Channel Grand R	In Grand Haven (N 7Th St)	1931	1980	08/30/2011	7	7	5	N	No	No
Ottawa	US-31 SB	8698	Yes	S Channel Grand River	In Grand Haven (N 7Th St)	1957		08/25/2011	6	7	6	N	No	No
Ottawa	US-31	8699	Yes	Grand R	Grand Haven-Ferrysburg	1960	2006	05/03/2011	6	6	7	N	No	No
Ottawa	US-31	8700	Yes	GTW RR & M-104	In Ferrysburg	1959		05/11/2010	7	6	6	N	No	No
Ottawa	US-31	8701	Yes	3 Road Street(M-104)	In Ferrysburg (Over 3 Road St)	1958		05/11/2010	7	7	7	N	No	No
Ottawa	Old US-31	8702	No	US-31	In Ferrysburg	1957		05/10/2010	5	7	7	N	No	No
Ottawa	Van Wagoner Road	8703	No	US-31	North limits of Ferrysburg	1957		05/12/2010	6	5	7	N	No	Yes
Ottawa	Taft Road	8704	No	US-31	2.0 miles north of M-104	1958		05/12/2010	5	6	7	N	No	Yes
Ottawa	US-31	8705	Yes	I-196 BL	1.0 mile east Holland	1959		08/17/2011	6	5	6	N	No	No
Ottawa	I-196 BL EB	8706	Yes	Black River	0.8 miles northeast of US-31	1955		08/30/2011	6	6	7	N	No	No
Ottawa	I-196 BL WB	8707	Yes	Black River	0.8 miles northeast of US-31	1930	1997	08/24/2011	7	8	6	N	No	No
Ottawa	I-196 BL EB	8708	Yes	Br of Black River	2.0 miles northeast of US-31	1955		05/12/2010	6	6	7	N	No	No
Ottawa	I-196 BL WB	8709	Yes	Br of Black River	2.0 miles northeast of US-31	1955		05/12/2010	7	7	6	N	No	No
Ottawa	OLD M-21 EB	8710	No	Black Creek	7.5 miles northeast of US-31	1955	2010	05/17/2010	6	6	6	N	No	No
Ottawa	OLD M-21 WB	8711	No	Black Creek	Zeeland Twp Sec 10	2004		07/29/2010	8	9	9	N	No	No

County	Route	Structure Number	NHS Status	Site	Location	Year Built	Year Recon-structed	Last Inspection Date	Deck Rating	Super-structure Rating	Sub-structure Rating	Culvert Rating	Structurally Deficient	Functionally Obsolete
Ottawa	OLD M-21	8712	No	Buttermilk Creek	4.9 miles southwest of Kent Co line	1949		05/17/2010	7	6	7	N	No	No
Ottawa	OLD M-21 EB	8713	No	Rush Creek	3.7 miles southwest of Kent Co line	1941		05/17/2010	6	5	7	N	No	No
Ottawa	OLD M-21 WB	8714	No	Rush Creek	3.7 miles southwest of Kent Co line	1972		05/17/2010	6	7	8	N	No	No
Ottawa	OLD M-21	8715	No	Rush Creek	.2 miles southwest of Kent Co line	1933	1965	06/07/2010	5	5	5	N	No	No
Ottawa	I-196 EB	8722	Yes	Black Riv	3.5 miles east of Holland	1972		05/18/2010	7	7	7	N	No	No
Ottawa	I-196 WB	8723	Yes	Black Riv	3.5 miles east of Holland	1972		05/18/2010	7	8	7	N	No	No
Ottawa	I-196 EB	8724	Yes	Black River	2 miles east of Zeeland	1972		05/25/2010	6	7	7	N	No	No
Ottawa	I-196 WB	8725	Yes	Black Riv	2 miles east of Zeeland	1972		05/25/2010	7	6	7	N	No	No
Ottawa	I-196	8731	Yes	Rush Creek	0.1 miles west of Kent Co line	1974		02/24/2011	N	N	N	7	No	Yes
Ottawa	Adams Road	8732	No	I-196	1 mile east of Holland	1972		11/24/2010	7	8	7	N	No	No
Ottawa	I-196 EB	8733	Yes	96th Ave	1.5 milesnorthof Allegan Co line	1972		05/25/2010	8	6	7	N	No	No
Ottawa	88th Ave.	8734	No	I-196	2.9 miles northeast of Allegan Co line	1972		11/24/2010	7	8	7	N	No	No
Ottawa	I-196 EB	8735	Yes	I-196 BL(Byron Road)	East limits of Zeeland	1972		05/18/2010	7	7	7	N	No	No
Ottawa	I-196 EB	8736	Yes	64th Ave	3 miles east of Zeeland	1972		05/26/2010	8	6	7	N	No	No
Ottawa	I-196 WB	8737	Yes	64th Ave	3 miles east of Zeeland	1972		05/26/2010	7	7	7	N	No	No
Ottawa	I-196 EB	8738	Yes	48th Ave	4.4 miles northeast of I 96 BL	1971		05/26/2010	7	7	7	N	No	No
Ottawa	I-196 WB	8739	Yes	48th Ave	4.4 miles northeast I 96 BL	1971		05/26/2010	7	8	7	N	No	No
Ottawa	I-196 EB	8740	Yes	32nd Ave	1 mile south of Hudsonville	1972		06/02/2010	7	7	7	N	No	No
Ottawa	I-196 WB	8741	Yes	32nd Ave	1 mile south of Hudsonville	1972		06/02/2010	7	6	6	N	No	No
Ottawa	I-196 EB	8742	Yes	22nd Ave	2.2 milesnorthof Jamestown	1972		06/02/2010	7	6	7	N	No	No
Ottawa	I-196 WB	8743	Yes	22nd Ave	2.2 milesnorthof Jamestown	1972	2001	06/02/2010	7	8	8	N	No	No
Ottawa	8th Ave	8744	No	I-196	1 mile west of Kent Co line	1972		06/03/2010	8	7	7	N	No	No
Ottawa	I-196 WB	8745	Yes	96th Ave	1.5 milesnorthof Allegan Co line	1972		05/25/2010	7	6	7	N	No	No
Ottawa	I-196 WB	8746	Yes	I-196BL (Byron Road)	East Limits of Zeeland	1972		05/18/2010	6	7	7	N	No	No
Ottawa	M-45	8760	No	Bass River	7.7 miles east of US-31	1929	2000	08/11/2010	7	8	7	N	No	No
Ottawa	M-45	8762	No	Sand Cr	2.7 miles west of Kent Co line	1999		08/30/2011	8	8	7	N	No	No
Ottawa	I-96 EB	8766	Yes	Crockery Cr	1.5 miles east of M-104	1961		06/07/2010	6	6	6	N	No	No
Ottawa	I-96 WB	8767	Yes	Crockery Cr	1.5 miles east of M-104	1953		06/07/2010	7	8	6	N	No	No
Ottawa	I-96 EB	8768	Yes	Deer Cr	8.2 miles southeast of M-104	1958		10/27/2010	6	7	7	N	No	No
Ottawa	I-96 WB	8769	Yes	Deer Cr	8.2 miles southeast of M-104	1958		10/27/2010	6	6	7	N	No	No
Ottawa	I-96 EB	8770	Yes	Sand Cr	2.5 miles northwest of Kent Co line	1957		10/27/2010	6	8	7	N	No	No
Ottawa	I-96 WB	8771	Yes	Sand Cr	2.5 miles northwest of Kent Co Line	1957		10/27/2010	6	7	7	N	No	No

County	Route	Structure Number	NHS Status	Site	Location	Year Built	Year Recon-structed	Last Inspection Date	Deck Rating	Super-structure Rating	Sub-structure Rating	Culvert Rating	Structurally Deficient	Functionally Obsolete
Ottawa	I-96 EB	8772	Yes	Sand Cr	1.4 miles northwest of Kent Co line	1956		06/19/2010	7	7	7	N	No	No
Ottawa	I-96 WB	8773	Yes	Sand Cr	1.3 miles northwest of Kent Co Line	1960		06/09/2010	N	8	7	N	No	No
Ottawa	I-96	8774	Yes	Br of Sand Cr	.2 miles northwest of Kent Co line	1961		06/21/2010	8	7	7	N	No	No
Ottawa	Nunica Road (112th)	8779	No	I-96	.8 miles east of M-104	1961		06/07/2010	7	6	7	N	No	Yes
Ottawa	I-96 EB	8780	Yes	88th Ave	3.9 miles east of M-104	1961		06/08/2010	6	5	5	N	No	No
Ottawa	I-96 WB	8781	Yes	88th Ave	3.9 miles east of M-104	1961		06/08/2010	6	6	6	N	No	No
Ottawa	68th Ave	8782	No	I-96	6.7 miles southeast of M-104	2003		11/03/2010	8	8	7	N	No	Yes
Ottawa	48th Ave	8783	No	I-96	6.5 miles northwest of Kent Co line	1957		06/15/2010	7	7	7	N	No	Yes
Ottawa	I-96 EB	8784	Yes	24th Ave	3.2 miles northwest of Kent Co line	1958		10/27/2010	6	6	7	N	No	No
Ottawa	I-96 WB	8785	Yes	24th Ave	3.2 miles northwest of Kent Co line	1958		10/27/2010	7	6	7	N	No	No
Ottawa	16th Ave	8786	No	I-96	2.2 miles northwest of Kent Co line	1958		11/03/2010	7	6	7	N	No	Yes
Ottawa	I-96 EB	8787	Yes	M-11 WB	.5 miles east of Marne	1961	1978	06/21/2010	7	7	7	N	No	No
Ottawa	I-96 EB	8788	Yes	4Mi Road	.8 miles northwest of Kent Co line	1961		06/15/2010	7	7	6	N	No	No
Ottawa	I-96 WB	8789	Yes	4Mi Road	.8 miles northwest of Kent Co line	1961		06/15/2010	6	6	5	N	No	No
Ottawa	I-96 EB	8792	Yes	GTW RR (Abn)	.4 miles northwest of M-104	1961		05/06/2010	5	5	6	N	No	No
Ottawa	I-96 WB	8793	Yes	GTW RR (Abn)	.4 miles northwest of M-104	1961		06/16/2011	7	4	6	N	Yes	No
Ottawa	Apple Drive	8794	No	I-96	2.5 miles southest of Muskegon Co line	1961		06/24/2010	5	5	6	N	No	No
Ottawa	I-96 EB	8795	Yes	M-104	Southeast Limits Of Nunica	1961	1978	06/24/2010	6	6	6	N	No	No
Ottawa	I-96 WB	8796	Yes	M-104	Southeast Limits Of Nunica	1961		06/24/2010	5	5	6	N	No	No
Ottawa	M-104	8797	No	Spring Lake Channel	.2 miles east of US-31	1966		09/09/2010	6	7	5	N	No	No
Ottawa	M-45 EB	12852	No	Grand River	Sec. 20-29 Tallmadge Twp	1999		08/23/2011	7	7	6	N	No	No
Ottawa	M-45 WB	12853	No	Grand River	Sec. 20-29 Tallmadge Twp.	1999		06/08/2010	8	7	7	N	No	No
Ottawa	M-6 WB, Ramp C	12936	Yes	I-196 EB	Georgetown Twp Sec 34	2001		09/22/2010	8	8	7	N	No	No
Ottawa	M-6 EB, Ramp D	12937	Yes	M-6 WB , Ramp C	Georgetown Twp Sec 35	2004		11/18/2010	7	9	5	N	No	No
Ottawa	I-196 WB to M-6 EB	12938	Yes	I-196 EB	Georgetown Twp 35	2004		11/18/2010	8	9	5	N	No	No
Ottawa	M-6 WB	13016	Yes	Rush Creek	Jamestown Twp Sec 1-2	2002		10/04/2010	7	8	7	N	No	No
Ottawa	M-6 EB	13017	Yes	Rush Creek	Jamestown Twp Sec 1-2	2002		10/04/2010	8	8	7	N	No	No
Ottawa	8th Ave	13024	Yes	M-6, Rush Creek	Jamestown Twp Sec 1-2	2002		10/05/2010	8	8	7	N	No	No
Ottawa	M-6 WB Ramp to 8th	13025	Yes	Rush Creek	Jamestown Twp Sec 1	2002		09/15/2011	8	8	8	N	No	No
Ottawa	M-6 EB RMP TO 8th	13026	Yes	Rush Creek	Jamestown Twp Sec 2	2002		10/05/2010	7	7	8	N	No	No
Ottawa	RMP, 8TH TO M-6 EB	13028	Yes	Rush Creek	Jametown Twp Sec 2	2002		10/05/2010	8	8	7	N	No	No
Ottawa	M-6 EB	13053	Yes	Miller Drain	Jamestown Twp Sec 1	2002		10/05/2010	8	8	8	N	No	No

County	Route	Structure Number	NHS Status	Site	Location	Year Built	Year Recon-structed	Last Inspection Date	Deck Rating	Super-structure Rating	Sub-structure Rating	Culvert Rating	Structurally Deficient	Functionally Obsolete
Ottawa	M-6 WB	13055	Yes	Jackson Street	Jamestown Twp Sec 2	2002		09/13/2011	8	8	7	N	No	No
Ottawa	M-6 EB	13056	Yes	Jackson Street	Jamestown Twp Sec 2	2002		09/13/2011	6	7	7	N	No	No
Ottawa	M-6 WB	13058	Yes	Miller Drain	Jamestown Twp Sec 1	2002		09/15/2011	7	8	8	N	No	No
Ottawa	M-6	13062	Yes	Wildlife Crossing	Jamestown Twp Sec 2	2002		03/15/2010	N	N	N	8	No	No
Presque Isle	M-68	8952	No	Rainy River	4.0 miles east of Cheboygan Co line	1954		08/15/2011	6	7	6	N	No	No
Presque Isle	M-68	8953	No	Ocqueoc River	8.2 miles east of Cheboygan Co line	1954		08/16/2011	6	8	7	N	No	No
Presque Isle	M-68	8954	No	Little Ocqueoc River	9.6 miles west of US-23	1959		08/17/2011	7	8	7	N	No	No
Presque Isle	M-68	8955	No	Trout River	2.2 miles west of US-23	1956		08/29/2011	6	8	7	N	No	No
Presque Isle	US-23	8963	No	Swan River	1.8 miles northwest of M-65	1939	1993	06/30/2011	8	8	7	N	No	No
Presque Isle	US-23	8964	No	Trout River	1.3 miles northwest of M-68	1939	2002	08/30/2011	8	8	7	N	No	No
Presque Isle	US-23	8965	No	Ocqueoc River	12 miles southeast of Cheboygan Co line	1937	1994	06/29/2011	8	7	6	N	No	No
Presque Isle	US-23	8966	No	Black MallaRoad R.	9.7 miles southeast of Cheboygan Co line	1940		06/30/2011	7	7	7	N	No	No
Presque Isle	US-23 BR	8970	No	Mich Limestone RR & Road	In Rogers City	1975		06/16/2011	6	8	7	N	No	No
Roscommon	US-127 SB	8997	Yes	Wolf Creek	3.4 miles north of Clare Co line	1961		03/23/2010	6	8	7	N	No	No
Roscommon	US-127 NB	8998	Yes	Wolf Creek	3.4 miles north of Clare Co line	1961		03/23/2010	6	8	7	N	No	No
Roscommon	County Road 402	8999	No	US-127 SB	2.8 miles north of Clare Co line	1967		08/23/2011	7	8	7	N	No	No
Roscommon	County Road 402	9000	No	US-127 NB	2.8 miles north of Clare Co line	1967		08/09/2011	7	8	7	N	No	No
Roscommon	Snow Bowl Road	9001	No	US-127 SB	4.5 miles south of M-55	1967		08/31/2011	6	6	7	N	No	No
Roscommon	Snow Bowl Road	9002	No	US-127 NB	4.5 miles south of M-55	1967		08/10/2011	6	6	7	N	No	No
Roscommon	M-55	9003	No	US-127	M-55	1961	2008	08/22/2011	7	8	6	N	No	Yes
Roscommon	US-127 SB	9004	Yes	Muskegon River	5.0 miles north of M-55	1961		03/31/2010	7	6	6	N	No	No
Roscommon	US-127 NB	9005	Yes	Muskegon River	5.0 miles north of M-55	1961		03/31/2010	7	7	6	N	No	No
Roscommon	County Road 300	9006	No	US-127	2.5 miles north of M-55	1967		08/25/2011	7	6	6	N	No	No
Roscommon	Meads Landing Road	9007	No	US-127 SB	4.7 miles north of M-55	1967		08/24/2011	8	5	7	N	No	No
Roscommon	Meads Landing Road	9008	No	US-127 NB	4.7 miles north of M-55	1967		08/11/2011	7	7	7	N	No	No
Roscommon	Higgins Lake Park	9009	No	US-127 SB	7.0 miles north of M-55	1967		08/08/2011	7	6	7	N	No	No
Roscommon	Higgins Lake Park	9010	No	US-127 NB	7.0 miles north of M-55	1967		08/22/2011	7	6	5	N	No	No
Roscommon	M-55, M-18	9011	No	Denton Cr	.5 miles northeast of Prudenville	1959		03/23/2010	7	7	7	N	No	Yes
Roscommon	M-18	9015	No	S Br Au Sable River	East limits of Roscommon	1935	1995	03/22/2010	7	8	7	N	No	Yes
Roscommon	I-75 SB	9018	Yes	Old M-76	9 miles west of West Branch	1971		08/04/2010	6	7	7	N	No	No
Roscommon	I-75 NB	9019	Yes	Old M-76	9 miles west of West Branch	1971		08/05/2010	5	7	7	N	No	No
Roscommon	Ample Valley Road	9020	No	I-75, M-55	0.4 miles north of Maple Valley	1971		10/13/2011	6	8	6	N	No	No

County	Route	Structure Number	NHS Status	Site	Location	Year Built	Year Recon-structed	Last Inspection Date	Deck Rating	Super-structure Rating	Sub-structure Rating	Culvert Rating	Structurally Deficient	Functionally Obsolete
Roscommon	M-55 Ramp	9021	Yes	I-75	0.4 miles north of Maple Valley	1971		10/17/2011	6	7	7	N	No	No
Roscommon	M-55 WB	9022	No	I-75	0.4 miles north of Maple Valley	1971		10/19/2009	7	7	7	N	No	No
Roscommon	I-75 SB	9023	Yes	Russell Lake Road	8 miles south of Roscommon	1971		10/18/2011	6	8	7	N	No	No
Roscommon	I-75 NB	9024	Yes	Russell Lake Road	8 miles south of Roscommon	1971		10/20/2009	7	8	7	N	No	No
Roscommon	M-18	9025	No	I-75	2.0 miles south of Roscommon	1971		10/22/2009	5	6	7	N	No	No
Roscommon	County Road 100	9026	No	I-75 SB	3.0 miles northwest of M-18	1971		10/21/2009	6	7	7	N	No	No
Roscommon	County Road 100	9027	No	I-75 NB	3.0 miles northwest of M-18	1971		10/21/2009	6	8	7	N	No	No
Roscommon	I-75 BL	9028	Yes	I-75	3.0 miles west of Roscommon	1971		10/19/2009	5	6	7	N	No	No
Saginaw	M-57	9035	No	Lamb Creek	4.3 miles east of Gratiot Co line	1959	2006	12/15/2010	6	7	7	N	No	No
Saginaw	M-57	9036	No	Shiawassee River	In Chesaning	1930		03/14/2011	4	5	5	N	Yes	No
Saginaw	M-57	9037	No	Bear Creek	8.2 miles west of Genesee Co line	2002		07/26/2010	N	N	N	7	No	No
Saginaw	M-57	9038	No	Northwood Creek	2.1 miles west of Genesee Co line	1985		10/18/2010	5	5	7	N	No	No
Saginaw	M-57	9039	No	Mistequay Creek	.6 miles west of Genesee Co line	1940	1990	07/18/2011	6	8	7	N	No	No
Saginaw	M-52	9061	No	Pickerel Creek	3.4 miles north of M-57	1950	1989	07/18/2011	6	7	6	N	No	No
Saginaw	M-52	9062	No	S Br Bad River	In St Charles	1977		07/27/2010	5	6	5	N	No	No
Saginaw	M-52	9063	No	N Br Bad River	In St Charles	1929	1999	07/18/2011	7	7	6	N	No	No
Saginaw	M-52	9064	No	Beaver Creek	North limits of St Charles	1977		07/18/2011	6	7	5	N	No	No
Saginaw	M-52	9065	No	Marsh Creek	4.0 miles north of St Charles	1965	2006	03/10/2011	7	6	5	N	No	No
Saginaw	M-52	9066	No	Williams Creek	0.7 miles south of M-46	1957	2006	03/09/2011	5	6	7	N	No	No
Saginaw	M-13	9076	No	Savage Drain	3.3 miles north of Genesee Co line	1939	1985	07/19/2011	5	5	5	N	No	No
Saginaw	M-13	9077	No	Milks Drain	7.8 miles south of M-46	1930		07/19/2011	6	5	5	N	No	No
Saginaw	M-13	9078	No	Koepke Drain	7.6 miles south of M-46	1930	1975	07/19/2011	5	7	5	N	No	No
Saginaw	M-13	9079	No	Flint River	7.2 miles south of M-46	1941		07/19/2011	5	4	5	N	Yes	No
Saginaw	M-13	9080	No	Birch Run Outlet Drive	7.1 miles south of M-46	1941		07/19/2011	4	3	5	N	Yes	No
Saginaw	M-13	9081	No	Cole Drain	5.8 miles south of M-46	1941	1986	07/19/2011	6	6	5	N	No	No
Saginaw	M-13	9082	No	Cass River	3.3 miles south of M-46	1964		11/11/2009	6	6	6	N	No	No
Saginaw	M-13	9083	No	No Name Drain	1.8 miles south of M-46	2010		07/19/2011	N	N	N	N	No	No
Saginaw	M-46 EB	9092	Yes	Swan Creek	1.6 miles east of M-52	1958		08/18/2011	4	5	5	N	Yes	No
Saginaw	M-46 WB	9093	Yes	Swan Creek	1.6 miles east of M-52	1958		08/18/2011	4	5	7	N	Yes	No
Saginaw	M-46	9094	Yes	Tittabawassee River	0.4 miles west of M-47	1954	1993	08/04/2011	6	5	7	N	No	No
Saginaw	M-46	9095	Yes	Overflow East	0.1 miles west of M-47	1954	1993	08/04/2011	6	5	6	N	No	No
Saginaw	M-46	9096	Yes	Saginaw River	In Saginaw	1957	1997	08/31/2011	6	7	7	N	No	Yes

County	Route	Structure Number	NHS Status	Site	Location	Year Built	Year Recon-structed	Last Inspection Date	Deck Rating	Super-structure Rating	Sub-structure Rating	Culvert Rating	Structurally Deficient	Functionally Obsolete
Saginaw	M-47 NB	9104	Yes	CSX RR	1.7 miles south of north Co line	1960		02/19/2010	8	8	8	N	No	No
Saginaw	M-47 SB	9105	Yes	CSX RR	1.7 miles south of north Co line	1960		02/19/2010	8	8	8	N	No	No
Saginaw	M-81	9106	No	Blumfield Creek	3.7 miles east of I-75	1929	1992	08/03/2011	7	6	5	N	No	No
Saginaw	M-81	9107	No	Cheboyganing Creek	0.2 miles west of M-15	1939	1992	08/03/2011	6	6	6	N	No	No
Saginaw	I-675	9115	Yes	Sagin River Gtw C&O RR &M13	In Saginaw	1971	2009	05/24/2011	9	8	8	N	No	No
Saginaw	M-58 EB TO I-675 E	9116	Yes	GTW,Scx RR & Davenport S	In Saginaw Over Davenport	1971	2009	05/24/2011	9	8	8	N	No	Yes
Saginaw	Ramp I-675 TO I-75	9117	Yes	Kochville Drain	North Jct I-75	1971		10/04/2010	6	7	7	N	No	No
Saginaw	I-675 NB	9122	Yes	CSX RR	.2 miles north of Saginaw	1971		11/29/2010	5	7	6	N	No	No
Saginaw	I-675 SB	9123	Yes	CSX RR	0.2 miles north of Saginaw	1971		11/29/2010	5	7	7	N	No	No
Saginaw	Janes Road	9124	No	I-675 Ramp	I-75	1971		10/04/2010	7	7	8	N	No	Yes
Saginaw	I-675 WB	9125	Yes	I-75	I-75	1971		11/30/2010	6	7	7	N	No	No
Saginaw	Outer Drive	9126	No	I-675	.1 miles west of I-75	1971	2009	10/23/2010	6	6	6	N	No	Yes
Saginaw	Veterans Mem Pkwy	9127	No	I-675	In Saginaw	1971	2010	10/13/2010	3	5	6	N	Yes	No
Saginaw	Veterans Mem Pkwy	9128	No	I-675	In Saginaw	1971		10/13/2010	3	5	6	N	Yes	No
Saginaw	14TH Street	9129	No	I-675	In Saginaw	1971	2009	11/17/2010	8	8	7	N	No	No
Saginaw	I-675 NB	9130	Yes	6th Street	In Saginaw	2011		10/07/2010	3	6	6	N	Yes	No
Saginaw	I-675 SB	9131	Yes	6th Street	In Saginaw	2011		10/27/2010	3	5	6	N	Yes	No
Saginaw	I-675 NB	9132	Yes	5th Street	In Saginaw	2011		10/04/2010	4	4	4	N	Yes	No
Saginaw	I-675 SB	9133	Yes	5th Street	In Saginaw	2011		10/07/2010	6	4	4	N	Yes	No
Saginaw	I-675 NB	9134	Yes	2nd Street& Weadock Ave	In Saginaw	1971		11/09/2010	4	6	5	N	Yes	No
Saginaw	I-675 SB	9135	Yes	2nd Street& Weadock Ave	In Saginaw	1971		11/09/2010	3	4	4	N	Yes	No
Saginaw	I-675	9136	Yes	Warren Ave	In Saginaw	2011		11/09/2010	3	5	4	N	Yes	No
Saginaw	I-675 NB	9137	Yes	Michigan Ave	In Saginaw	1971	2009	11/17/2010	9	7	7	N	No	No
Saginaw	I-675 SB	9138	Yes	Michigan Ave	In Saginaw	1971		05/28/2010	8	9	7	N	No	No
Saginaw	I-675 NB	9139	Yes	Weiss Street	In Saginaw, At north City Limits	1971	2009	05/24/2011	9	7	7	N	No	No
Saginaw	I-675 SB	9140	Yes	Weiss Street	In Saginaw, At north Cty Limits	1971		10/25/2010	5	7	7	N	No	No
Saginaw	I-675 NB	9141	Yes	Schaefer Street	.1 miles north of Saginaw	1971		11/08/2010	7	6	7	N	No	No
Saginaw	I-675 SB	9142	Yes	Schaefer Street	.1 miles north of Saginaw	1971	2009	11/08/2010	8	6	7	N	No	No
Saginaw	I-675 NB	9143	Yes	Shattuck Road	.6 miles north of Saginaw	1971		05/18/2011	7	7	7	N	No	No
Saginaw	I-675 SB	9144	Yes	Shattuck Road	.6 miles north of Saginaw	1971	2009	10/20/2009	5	6	5	N	No	No
Saginaw	Tittabawassee Road	9145	Yes	I-675	2.6 miles north of Saginaw	1971		11/17/2010	6	7	7	N	No	Yes
Saginaw	Michigan Road	9146	No	I-675	1.0 mile south of I-75	1971		10/06/2010	7	7	7	N	No	Yes

County	Route	Structure Number	NHS Status	Site	Location	Year Built	Year Recon-structed	Last Inspection Date	Deck Rating	Super-structure Rating	Sub-structure Rating	Culvert Rating	Structurally Deficient	Functionally Obsolete
Saginaw	I-675 SB	9147	Yes	Kochville Road	.5 miles south of I-75	1971	2009	05/18/2011	8	7	7	N	No	No
Saginaw	I-675 NB	9148	Yes	I-75	North Jct I-75	1971	2009	11/23/2010	9	7	7	N	No	No
Saginaw	McCarty Road	9149	No	I-675	1.6 miles north of Saginaw	1971		05/24/2011	7	7	7	N	No	Yes
Saginaw	I-675 NB	9150	Yes	Kochville Road	.5 miles south of I-75	1971	2009	10/05/2010	9	6	6	N	No	No
Saginaw	I-675 Ramp to I-75	9151	Yes	I-675 & I-75	I-75	1971		11/23/2010	5	7	7	N	No	No
Saginaw	I-675 SB Ramp/I-75	9152	Yes	I-75	North Jct I-75, Over I-75	1971	2009	05/18/2011	8	7	7	N	No	No
Saginaw	I-75	9155	Yes	CSX RR	0.3 miles south of M- 46	1961	1974	09/27/2011	5	7	5	N	No	No
Saginaw	I-75,US-10	9156	Yes	CSX RR	0.5 miles south of M-81	1961	1999	09/15/2011	7	8	5	N	No	No
Saginaw	I-75,US-10	9157	Yes	CSX RR	1.0 mile south of M-13	1958	1977	09/20/2011	5	5	4	N	Yes	No
Saginaw	Baker Road	9158	No	I-75	3.6 miles southeast of M-46	1961		08/03/2011	6	7	6	N	No	Yes
Saginaw	King Road	9159	No	I-75	2.6 miles southeast of M-46	1961		09/27/2011	4	6	6	N	Yes	No
Saginaw	Hess Road	9160	No	I-75	0.8 miles south of M-46	1961		08/03/2011	6	5	5	N	No	Yes
Saginaw	M-46	9161	Yes	I-75	M-46	1961		09/27/2011	5	5	5	N	No	Yes
Saginaw	Janes Road	9162	No	I-75	1.0 miles north of M-46 & I-75 B	1961		07/25/2011	3	5	5	N	Yes	No
Saginaw	Wadsworth Road	9163	No	I-75	1.0 miles south of M-81	1961	1971	02/16/2011	3	5	5	N	Yes	No
Saginaw	M-81, Washington Street	9164	No	I-75	M-81	1961		03/07/2011	8	8	8	N	No	No
Saginaw	I-75 NB	9166	Yes	Kochville Drain	1.0 miles south of Bay Co line	1960	1974	08/16/2011	4	6	7	N	Yes	No
Saginaw	I-75 SB	9167	Yes	Kochville Drain	1.0 mile south of Bay Co line	1960	1974	11/30/2010	4	6	7	N	Yes	No
Saginaw	I-75 NB	9168	Yes	Saginaw R, M13, GTW RR	At Zilwaukee	1980		10/07/2009	6	7	7	N	No	No
Saginaw	I-75 SB	9169	Yes	Saginaw R, M-13, GTW RR	At Zilwaukee	1984		10/08/2009	6	7	7	N	No	No
Saginaw	I-75 SB Ramp	9170	Yes	Land For Raised Ramp	At Zilwaukee	1984		10/06/2009	7	7	7	N	No	No
Saginaw	Kochville Road	9172	No	I-75	1.7 miles northwest of M-13	1980		07/25/2011	6	6	7	N	No	No
Saginaw	Crane Road	9173	No	I-75	.9 miles southeast of Bay Co Line	1960	2006	04/05/2011	6	6	7	N	No	Yes
Saginaw	M-83	9177	No	Dead Creek	6.0 miles north of Genesee Co line	2009		10/05/2010	9	9	8	N	No	No
Saginaw	M-83	9178	No	Cass River	In Frankenmuth	1943	1979	08/03/2011	5	4	6	N	Yes	No
Saginaw	M-83	9179	No	Cheboyganing Creek	0.1 miles south of M-15	1941	1987	07/25/2011	7	7	4	N	Yes	No
Saginaw	I-75 NB	9183	Yes	Birch Run Creek	4.1 miles northwest of Genesee Co line	1961	2006	08/18/2011	6	8	7	N	No	No
Saginaw	I-75 SB	9184	Yes	Birch Run Creek	4.1 miles northwest of Genesee Co line	1961	2006	08/17/2011	6	8	7	N	No	No
Saginaw	I-75 NB	9185	Yes	Cass River	10.0 miles northwest of Genesee Co line	1961	2006	04/28/2010	8	8	8	N	No	No
Saginaw	I-75 SB	9186	Yes	Cass River	10.0 miles northwest of Genesee Co line	1961	2006	04/28/2010	8	8	7	N	No	No
Saginaw	I-75 NB	9189	Yes	CSX RR	.5 miles north of Genesee Co line	1958	1998	10/08/2009	7	7	7	N	No	No
Saginaw	I-75 SB	9190	Yes	CSX RR	.5 miles north of Genesee Co Line	1958	1998	10/08/2009	7	7	7	N	No	No

County	Route	Structure Number	NHS Status	Site	Location	Year Built	Year Recon-structed	Last Inspection Date	Deck Rating	Super-structure Rating	Sub-structure Rating	Culvert Rating	Structurally Deficient	Functionally Obsolete
Saginaw	E Burt Road	9191	No	I-75	1.0 mile north of Genesee Co line	1958		08/22/2011	6	8	7	N	No	Yes
Saginaw	M-54 & M-83	9192	No	I-75	M-54 & M-83(Birch Run R	1958		09/22/2011	5	5	4	N	Yes	No
Saginaw	Maple Road	9193	No	I-75	3.5 miles northwest of Genesee Co line	1961	2006	08/22/2011	6	6	7	N	No	No
Saginaw	Busch Road	9194	No	I-75	5.8 miles northwest of Genesee Co line	1960		08/17/2011	6	5	6	N	No	No
Saginaw	E Townline Road	9195	No	I-75	7.0 miles northwest of Genesee Co line	1961	1991	08/02/2010	6	5	7	N	No	Yes
Saginaw	E Curtis Road	9196	No	I-75	8.3 miles northwest of Genesee Co line	1961	1991	08/17/2011	6	6	7	N	No	Yes
Saginaw	Riverview Drive	9197	No	I-75	9.7 miles northwest of Genesee Co line	1961	1985	08/17/2011	5	6	6	N	No	No
Saginaw	I-75 NB	9198	Yes	Genesee Ave	10.5 miles northwest of Genesee Co line	1961	2006	04/27/2010	8	8	8	N	No	Yes
Saginaw	I-75 SB	9199	Yes	Genesee Ave	10.5 miles northwest of Genesee Co line	1961	2006	04/27/2010	8	8	8	N	No	Yes
Saginaw	I-675 SB	13561	Yes	Warren Avenue	In Saginaw	2011		12/16/2010	4	5	6	N	Yes	No
Sanilac	M-53	9448	Yes	White Creek	5.8 miles north of M-46	2006		10/05/2010	8	8	8	N	No	No
Sanilac	M-53	9449	Yes	S BR Cass River	9.5 miles north of M-46	1977		05/20/2010	4	5	6	N	Yes	No
Sanilac	M-53	9450	Yes	Greenman Creek	5.8 miles south of Huron Co line	1927	1939	03/08/2011	4	4	5	N	Yes	No
Sanilac	M-53	9451	Yes	N BR Cass River	2.5 miles south of Huron Co line	1985		06/08/2010	7	7	7	N	No	No
Sanilac	M-90	9454	No	Spring Creek	0.7 miles east of M-19	2000		05/06/2010	N	N	N	9	No	Yes
Sanilac	M-90	9455	No	Potts Drain	2.2 miles east of M-19	1961		05/13/2010	5	6	7	N	No	Yes
Sanilac	M-90	9456	No	W Br Mills Creek	6.8 miles east of M-19	2006		05/13/2010	N	N	N	9	No	No
Sanilac	M-90	9457	No	E Br Mills Creek	7.5 miles east of M-19	2000		05/10/2010	N	N	N	8	No	Yes
Sanilac	M-90	9458	No	Mills Creek	5.0 miles west of US-25	1940		05/10/2010	6	7	5	N	No	No
Sanilac	M-90	9459	No	Black River	4.7 miles west US-25 In Croswel	1948		11/30/2010	5	5	6	N	No	No
Sanilac	M-19	9465	No	Elk Creek	6.1 miles south of M-46	2000		09/09/2010	7	8	7	N	No	No
Sanilac	M-19	9466	No	Br of Elk Creek	5.9 miles south of M-46	2000		09/09/2010	8	8	8	N	No	No
Sanilac	M-19	9468	No	Hale Creek	Watertown Twp Sec 28 & 29	2002		10/15/2009	N	N	N	8	No	No
Sanilac	M-19	9470	No	Br Cass River	6.7 miles north of M-46	2007		09/07/2011	N	N	N	8	No	No
Sanilac	M-19	9471	No	Middle Br Cass River	7.8 miles north of M-46	1952		06/16/2010	6	6	6	N	No	No
Sanilac	M-19	9472	No	Br Cass River	8.1 miles north of M-46	1952		06/16/2010	6	6	7	N	No	No
Sanilac	M-19	9473	No	S Fork Cass River	2.2 miles south of Huron Co line	1957		06/08/2010	5	5	6	N	No	No
Sanilac	M-46	9476	Yes	N Branch White Creek	2.2 miles east of Tuscola Co line	1932	1982	05/06/2010	6	6	5	N	No	No
Sanilac	M-46	9477	Yes	S Br Cass River	2.0 miles west of M19	2007		09/14/2010	8	8	8	N	No	No
Sanilac	M-46	9478	Yes	Black River	5.6 miles east of M-19	1947		05/24/2010	5	6	4	N	Yes	No
Sanilac	M-25	9481	No	Mill Creek	3.5 miles south of M-90	1930		06/10/2011	4	4	4	N	Yes	No
Sanilac	M-25	9489	No	Carmody Creek	3.1 miles north of M-46	1942		05/13/2010	N	N	N	6	No	No

County	Route	Structure Number	NHS Status	Site	Location	Year Built	Year Recon-structed	Last Inspection Date	Deck Rating	Super-structure Rating	Sub-structure Rating	Culvert Rating	Structurally Deficient	Functionally Obsolete
Sanilac	M-25	9490	No	Sherman Creek	4.1 miles north of M-46	1939		05/13/2010	7	7	6	N	No	No
Sanilac	M-25	9491	No	Forester Creek	4.9 miles north of M-46	1934		05/24/2010	6	5	5	N	No	No
Sanilac	M-25	9492	No	Cherry Creek	6.3 miles north of M46	1934	1992	05/25/2010	7	7	7	N	No	No
Sanilac	M-25	9493	No	Big Creek	7.6 miles north of M46	1934	1992	05/25/2010	7	7	7	N	No	No
Sanilac	M-25	9494	No	(No Name)Creek	10.3 miles north of M-46	1948		05/17/2010	N	N	N	6	No	No
Sanilac	M-25	9495	No	Indian Creek	11.0 miles north of M-46	1949		10/18/2011	6	5	7	N	No	No
Sanilac	M-25	9511	No	Benhke Creek	1.3 miles S. of Forestville	1934		07/30/2010	N	N	N	6	No	No
Schoolcraft	US-2	9673	Yes	Manistique River	In Manistique	1983		10/03/2011	5	7	7	N	No	Yes
Schoolcraft	M-94	9674	No	Manistique River	In Manistique	1918	2004	10/05/2011	7	8	8	N	No	Yes
Schoolcraft	US-2	9676	Yes	WCL RR	3.1 miles east of Manistique	1979		10/03/2011	6	8	8	N	No	No
Schoolcraft	M-94	9677	No	Indian River	1.5 miles north of US-2	1954		10/04/2011	6	7	7	N	No	No
Schoolcraft	M-94	9678	No	Sturgeon Hole Creek	7.5 miles north of Manistique	1957		09/07/2011	7	7	7	N	No	No
Schoolcraft	M-94	9679	No	Big Ditch Creek	16.0 miles southeast of Alger Co line	1960		09/07/2011	7	7	7	N	No	No
Schoolcraft	M-94	9680	No	S Br Stutts Creek	7.1 miles southeast of Alger Co line	1959		09/07/2011	5	5	7	N	No	No
Schoolcraft	M-94	9681	No	Middle Br Stutts Creek	6.1 miles southeast of Alger Co line	1959		09/07/2011	5	5	7	N	No	No
Schoolcraft	M-94	9682	No	N Br Stutts Creek	2.5 miles southeast of Alger Co line	1960		09/08/2011	5	8	7	N	No	No
Schoolcraft	M-77	9684	No	Manistique River	9.1 miles north of US-2	1954		10/10/2011	6	7	7	N	No	No
Schoolcraft	M-77	9685	No	Holland Creek	12.8 miles north of US-2	1928	1994	10/06/2011	6	8	8	N	No	No
Schoolcraft	M-77	9688	No	E Br Fox River	4.1 miles north of M-28	1953		09/22/2011	6	7	7	N	No	No
Schoolcraft	M-28	9689	Yes	Commencement Creek	.1 miles east of Alger Co line	1954		09/08/2011	6	7	7	N	No	No
Schoolcraft	M-28	9690	Yes	Creighton Creek	4.3 miles east of Alger Co line	1952		09/20/2011	7	7	7	N	No	No
Schoolcraft	M-28	9691	Yes	Walsh Creek	9.0 miles east of Alger Co line	1953		09/21/2011	7	7	7	N	No	No
Schoolcraft	M-28	9692	Yes	Driggs River	11.3 miles east of Alger Co line	1953		09/21/2011	7	7	7	N	No	No
Schoolcraft	M-28	9693	Yes	Holland Creek	9.2 miles west of Luce Co line	1953		09/21/2011	5	5	7	N	No	No
Schoolcraft	M-28	9694	Yes	Clarks Ditch	6.2 miles west of Luce Co line	1953		09/22/2011	7	6	7	N	No	No
Schoolcraft	M-28 M-77	9695	Yes	Fox River	4.3 miles west of Luce Co line	1953		10/06/2011	6	5	7	N	No	No
Shiawassee	M-52	9723	No	LooKing Glass River	2.9 miles north of M-78	2000		08/22/2011	6	8	7	N	No	No
Shiawassee	M-52	9724	No	Maple River	4.0 miles southwest of M-21	1969		08/22/2011	6	7	7	N	No	No
Shiawassee	M-52	9727	No	Shiawassee River	In Owosso	2004		08/23/2011	7	7	8	N	No	No
Shiawassee	M-52	9728	No	Shiawassee River	2.7 miles south of Saginaw Co line	1999		08/23/2011	6	7	7	N	No	No
Shiawassee	Old M-78 EB	9729	No	S Br Looking Glass River	1.3 miles northeast of Clinton Co line	2009		08/22/2011	8	9	9	N	No	No
Shiawassee	I-69 EB	9732	Yes	Looking Glass River	5.0 miles northeast of M-52	1961	2010	08/24/2011	9	6	7	N	No	No

County	Route	Structure Number	NHS Status	Site	Location	Year Built	Year Recon-structed	Last Inspection Date	Deck Rating	Super-structure Rating	Sub-structure Rating	Culvert Rating	Structurally Deficient	Functionally Obsolete
Shiawassee	I-69 WB	9733	Yes	Lookin Glass River	5.0 miles northeast of M-52	1961	2010	08/24/2011	9	6	7	N	No	No
Shiawassee	I-69 EB	9734	Yes	Shiawassee River	3.6 miles southwest of M-71	1961	1998	08/31/2011	6	6	7	N	No	No
Shiawassee	I-69 WB	9735	Yes	Shiawassee River	3.6 miles southwest of M-71	1961	1998	08/30/2011	7	6	6	N	No	No
Shiawassee	I-69 EB	9736	Yes	Holly Drain	0.3 miles northeast of M-71	1961		08/08/2011	6	7	6	N	No	No
Shiawassee	I-69 WB	9737	Yes	Holly Drain	0.3 miles northeast of M-71	1961		08/08/2011	6	8	6	N	No	No
Shiawassee	I-69 EB	9738	Yes	Webb Drain	2.7 miles southwest of Genesee Co line	1961		08/08/2011	7	7	7	N	No	No
Shiawassee	I-69 WB	9739	Yes	Webb Drain	2.7 miles southwest of Genesee Co line	1961		08/08/2011	6	7	7	N	No	No
Shiawassee	I-69 EB	9742	Yes	CN RR & Garrison Road	.6 miles southwest of M-71	1961	1998	08/29/2011	6	6	6	N	No	No
Shiawassee	I-69 WB	9743	Yes	CN RR & Garrison Road	.6 miles southwest of M-71	1961	1998	08/29/2011	6	6	6	N	No	No
Shiawassee	I-69 EB	9744	Yes	CM RR	1.2 miles southwest of Genesee Co line	1961		08/03/2011	5	6	7	N	No	No
Shiawassee	I-69 WB	9745	Yes	CM RR	1.2 miles southwest of Genesee Co line	1961		08/03/2011	5	6	7	N	No	No
Shiawassee	Morrice Road	9746	No	I-69	2.3 miles northeast of M-52	1966		08/01/2011	6	7	7	N	No	No
Shiawassee	State Road	9747	No	I-69	5.8 miles northeast of M-52	1966	2011	08/25/2011	5	7	7	N	No	Yes
Shiawassee	Grand River Road	9748	No	I-69	7.8 miles northeast of M-52	1961		08/01/2011	5	5	6	N	No	Yes
Shiawassee	Bancroft Road	9749	No	I-69	3.9 miles southwest of M-71	1966		08/02/2011	6	7	7	N	No	Yes
Shiawassee	Newburg Road	9750	No	I-69	2.9 miles southwest of M-71	1961		08/02/2011	6	6	7	N	No	Yes
Shiawassee	Vernon Road	9751	No	I-69	1.5 miles southwest of M-71	1966		08/24/2011	5	7	7	N	No	No
Shiawassee	M-71	9752	No	I-69	M-71	2011		02/24/2011	4	3	4	N	Yes	No
Shiawassee	Durand Road	9753	No	I-69	.8 miles northeast of M-71	1961		08/02/2011	6	7	7	N	No	No
Shiawassee	Goodall Road	9754	No	I-69	2.7 miles southwest of Genesee Co line	1961		08/02/2011	6	6	7	N	No	No
Shiawassee	I-69 EB	9755	Yes	S Br Looking Glass River	1.5 miles Se Clinton Co line	1989		08/25/2011	6	7	6	N	No	No
Shiawassee	I-69 WB	9756	Yes	S Br Looking Glass River	1.5 miles Se Clinton Co line	1989		08/25/2011	6	7	7	N	No	No
Shiawassee	Woodbury Road	9758	No	I-69	0.6 miles east of Clinton Co line	1989		08/01/2011	6	6	6	N	No	No
Shiawassee	I-69 EB	9759	Yes	Shaftsburg Road	0.5 miles north of ShaftSBurg	1989		08/05/2011	6	7	7	N	No	No
Shiawassee	I-69 EB	9760	Yes	Bath Road	2.5 miles West of Perry	1988		08/09/2011	7	6	7	N	No	No
Shiawassee	I-69 WB	9761	Yes	Bath Road	2.5 miles west of Perry	1988		08/09/2011	7	7	7	N	No	No
Shiawassee	Britton Road	9762	No	I-69	0.5 miles west of Perry	1989		08/09/2011	7	7	7	N	No	No
Shiawassee	M-52	9763	No	I-69	0.5 miles north of Perry	1989		08/09/2011	7	7	7	N	No	No
Shiawassee	I-69 EB	9764	Yes	Colby Lake Road	1.5 miles west of ShaftSBurg	1989		08/05/2011	6	7	6	N	No	No
Shiawassee	I-69 WB	9765	Yes	Colby Lake Road	1.5 miles west of ShaftSBurg	1989		08/05/2011	6	7	7	N	No	No
Shiawassee	I-69 WB	9766	Yes	Shaftsburg Road	0.5 miles north of ShaftSBurg	1989		08/05/2011	6	7	6	N	No	No
Shiawassee	M-71	9767	No	Shiawassee River	In Owosso	1983		08/15/2011	7	6	6	N	No	No

County	Route	Structure Number	NHS Status	Site	Location	Year Built	Year Recon-structed	Last Inspection Date	Deck Rating	Super-structure Rating	Sub-structure Rating	Culvert Rating	Structurally Deficient	Functionally Obsolete
Shiawassee	M-71	9768	No	Shiawassee River	2.3 miles northwest of M-78	1931	1999	08/09/2011	7	7	6	N	No	No
Shiawassee	M-71	9769	No	Holly Drain	.3 miles northwest of M-78	1961	2011	08/09/2011	9	5	6	N	No	No
Shiawassee	M-21	9771	No	Lewis Drain	1.4 miles east of Clinton Co line	1998		07/18/2011	N	N	N	7	No	No
Shiawassee	M-21	9773	No	Shiawassee River	In Owosso	1970		07/18/2011	6	6	6	N	No	No
Shiawassee	M-21	9774	No	Thompson Drain	.6 miles west of Genesee Co line	2009		07/08/2011	N	N	N		No	No
St. Clair	M-19	9896	No	Belle River	.3 miles north of Macomb Co line	2005		05/19/2010	8	8	8	N	No	Yes
St. Clair	M-19	9897	No	Cowhey Creek	1.8 miles south of M-21	2007		11/10/2010	N	N	N	8	No	No
St. Clair	M-19	9900	No	Emmett Drain	.5 miles north of M-21	1987		01/19/2010	7	8	7	N	No	No
St. Clair	M-19	9901	No	Sullivan Drive	1.7 miles north of M-21	1987		01/19/2010	7	8	7	N	No	No
St. Clair	M-19	9902	No	Pine River	2.8 miles north of M-21	2008		01/19/2010	N	N	N	9	No	No
St. Clair	M-19	9903	No	Mill Creek	.1 miles south of M-136	2008		01/19/2010	9	9	9	N	No	No
St. Clair	I-69 EB	9925	Yes	S Br Pine River	1.2 miles southeast of Goodells	1980		06/30/2010	7	7	7	N	No	No
St. Clair	I-69 WB	9926	Yes	S Br Pine River	1.2 miles southeast of Goodells	1980		06/30/2010	7	7	6	N	No	No
St. Clair	I-69 EB	9927	Yes	Pine River	2.6 miles southeast of Goodells	1980		06/30/2010	6	6	7	N	No	No
St. Clair	I-69 WB	9928	Yes	Pine River	2.6 miles southeast of Goodells	1980		06/30/2010	6	6	7	N	No	No
St. Clair	I-69 EB	9929	Yes	CSX RR	1.5 miles west of I-94	1966	2007	03/24/2010	7	7	7	N	No	No
St. Clair	I-69 EB	9930	Yes	GTW RR	.7 miles east of I-94	1965	2007	03/24/2010	7	7	7	N	No	No
St. Clair	I-69 WB	9931	Yes	CSX RR	1.5 miles west of I-94	1966	2007	03/24/2010	7	7	7	N	No	No
St. Clair	I-69 WB	9932	Yes	GTW RR	.7 miles east of I-94	1965	2007	03/24/2010	7	7	7	N	No	No
St. Clair	I-69 EB	9933	Yes	GTW RR	3 miles southeast of Goodells	1980		03/18/2010	6	7	7	N	No	No
St. Clair	I-69 WB	9934	Yes	GTW RR	3 miles southeast of Goodells	1980		03/18/2010	6	7	7	N	No	No
St. Clair	Wadhams Road	9935	No	I-69	3.1 miles northwest of I-94	1966	1997	03/24/2010	7	7	7	N	No	Yes
St. Clair	Allen Road	9936	No	I-69	2.1 miles northeast of I-94	1966	1999	03/24/2010	6	6	7	N	No	Yes
St. Clair	Range Road	9937	No	I-69	1.0 mile west of I-94	1966		08/20/2010	7	6	7	N	No	Yes
St. Clair	3 Michigan Road	9938	No	I-69	I-94, M-21Eb	1964		08/20/2010	4	5	7	N	Yes	No
St. Clair	Michigan Road	9939	No	I-69 WB	I-94, M-21 WB	1964		08/20/2010	6	6	7	N	No	Yes
St. Clair	Stapleton Road	9940	No	I-69	2.5 miles southeast of Emmett	1981		03/18/2010	8	7	7	N	No	No
St. Clair	Foxx Road	9941	No	I-69	3.5 miles southeast of Emmett	1981	2011	03/30/2010	7	8	7	N	No	No
St. Clair	Wales Center Road	9942	No	I-69	1.2 miles southwest of Goodells	1981		03/18/2010	7	7	7	N	No	No
St. Clair	Goodells Road	9943	No	I-69	0.7 miles South of Goodells	1980		03/18/2010	6	7	7	N	No	No
St. Clair	Barth Road	9944	No	I-69	4 miles east of Goodells	1981		03/30/2010	6	6	7	N	No	No
St. Clair	I-69 EB	9945	Yes	Cox-Doty Drn	2.7 miles east of Capac	1982		03/03/2010	6	8	8	N	No	No

County	Route	Structure Number	NHS Status	Site	Location	Year Built	Year Recon-structed	Last Inspection Date	Deck Rating	Super-structure Rating	Sub-structure Rating	Culvert Rating	Structurally Deficient	Functionally Obsolete
St. Clair	I-69 WB	9946	Yes	Cox-Doty Drn	2.7 miles southeast Capac	1982		03/03/2010	6	8	8	N	No	No
St. Clair	Martin Road	9947	No	I-69	2.1 miles southwest of Capac	1978		03/03/2010	6	7	8	N	No	No
St. Clair	Capac Road	9948	No	I-69	2.5 miles south of Capac	1979		03/03/2010	6	7	8	N	No	No
St. Clair	Miller Road	9949	No	I-69	5 miles southeast of Capac	1982		03/03/2010	6	7	8	N	No	No
St. Clair	Burt Road	9950	No	I-69	6.0 miles southeast Capac	1982		03/16/2010	7	7	7	N	No	No
St. Clair	Riley Center Road	9951	No	I-69	7.0 miles southeast of Capac	1982		03/16/2010	6	7	7	N	No	No
St. Clair	Egling Road	9952	No	I-69	4 miles west of Emmett	1982		03/16/2010	7	7	7	N	No	No
St. Clair	Braidwood Road	9953	No	I-69	3 miles west of Emmett	1982		03/16/2010	7	7	6	N	No	No
St. Clair	Reeves Road	9954	No	I-69	2 miles west of Emmett	1982		03/16/2010	7	7	7	N	No	No
St. Clair	M-19 (Kinney Road)	9955	No	I-69	1 mile south of Emmett	1981		03/18/2010	8	7	7	N	No	Yes
St. Clair	I-94 BL	9956	Yes	Black River	In Port Huron (Military A)	1991		04/11/2011	7	5	6	N	No	Yes
St. Clair	M-25	9958	No	Doe Creek	3.5 miles north of M-136	1948		03/25/2011	5	6	7	N	No	No
St. Clair	M-25	9959	No	Burtch Creek	.4 miles south of Sanilac Co line	1948	2000	03/25/2011	7	7	6	N	No	No
St. Clair	M-25	9960	No	Milwaukee Creek	In Lakeport	1986		03/25/2011	8	8	7	N	No	No
St. Clair	M-136	9966	No	Black River	9.8 miles southeast of M-19	1999		12/15/2009	8	8	8	N	No	No
St. Clair	M-29	9968	No	Swan Creek	3.9 miles southeast of Macomb Co line	1973		03/29/2011	5	7	5	N	No	Yes
St. Clair	M-29	9969	No	Beavbien Creek	3 miles southeast Fair Haven	1986		03/28/2011	8	8	6	N	No	No
St. Clair	M-29	9970	No	Cox South Creek	In Algonac	1952	1997	03/28/2011	8	8	6	N	No	No
St. Clair	M-29	9971	No	Marine City Drain	In Algonac	1942	1997	03/28/2011	7	8	7	N	No	No
St. Clair	M-29	9976	No	Belle River	In Marine City	1938	1981	03/28/2011	5	7	6	N	No	Yes
St. Clair	M-29	9977	No	Pine River	In St Clair	1975		10/19/2010	7	6	7	N	No	No
St. Clair	M-136	9981	No	Black River Spillway	In Port Huron	2000		12/15/2009	8	8	8	N	No	No
St. Clair	I-94 EB	9982	Yes	Belle River	6.6 miles northeast of Macomb Co line	2009		09/27/2010	9	9	7	N	No	No
St. Clair	I-94 WB	9983	Yes	Belle River	6.6 miles northeast of Macomb Co line	2009		09/27/2010	5	4	7	N	Yes	No
St. Clair	I-94 EB	9984	Yes	Pine River	13.4 miles northeast of Macomb Co line	1964	2008	08/23/2010	6	7	6	N	No	No
St. Clair	I-94 WB	9985	Yes	Pine River	13.4 miles northeast of Macomb Co line	1964	2008	08/23/2010	6	7	6	N	No	No
St. Clair	I-94	9986	Yes	Black River, Parking Lot	I-94	1950		08/29/2011	3	5	4	N	Yes	No
St. Clair	I-94	9993	Yes	Stocks Creek Drain	1.1 miles N of Lapeer Road	2011		11/10/2010	N	N	N	7	No	No
St. Clair	I-94 EB	9994	Yes	GTW RR	.6 miles west of M-21	2003		08/11/2010	6	7	8	N	No	No
St. Clair	I-94 WB	9995	Yes	GTW RR	.6 miles west of M-21	2003		08/11/2010	7	7	8	N	No	No
St. Clair	I-94 EB	9996	Yes	CSX & GTW RRs	.4 miles west of M-21 (Griswold)	2003		09/02/2010	6	8	8	N	No	No
St. Clair	I-94 WB	9997	Yes	CSX & GTW RRs	.4 miles west of M-21 (Griswold)	2003		08/11/2010	6	8	8	N	No	No

County	Route	Structure Number	NHS Status	Site	Location	Year Built	Year Recon-structed	Last Inspection Date	Deck Rating	Super-structure Rating	Sub-structure Rating	Culvert Rating	Structurally Deficient	Functionally Obsolete
St. Clair	Meisner Road	9998	No	I-94	1.6 miles northeast of Macomb Co line	1964	2007	08/10/2010	6	6	7	N	No	No
St. Clair	Church Road	9999	No	I-94	3.2 miles northeast of Macomb Co line	1964	2007	08/10/2010	6	7	7	N	No	No
St. Clair	Meldrum Road	10000	No	I-94	4.3 miles northeast of Macomb Co line	1964	2007	08/10/2010	6	7	7	N	No	No
St. Clair	St Clair Hwy	10001	No	I-94	5.9 miles northeast of Macomb Co line	1964	2003	08/10/2010	6	7	6	N	No	No
St. Clair	Palms Road	10002	No	I-94	7.0 miles northeast of Macomb Co line	1964	2003	08/23/2010	6	7	8	N	No	No
St. Clair	Fred Moore Hwy	10003	No	I-94	7.8 miles northeast of Macomb Co line	1964		08/17/2010	8	6	6	N	No	Yes
St. Clair	Allington Road	10004	No	I-94	6.7 miles southwest of M-25	1964	2008	08/10/2010	6	5	7	N	No	No
St. Clair	Rattle Run Road	10005	No	I-94	5.1 miles southwest of M-25	1964		07/26/2010	6	7	7	N	No	No
St. Clair	Wadhams Road	10006	No	I-94	4.0 miles southwest of M-25	1964	2008	07/26/2010	7	7	7	N	No	No
St. Clair	I-94 EB	10007	Yes	M-25	M-25 (Gratiot Ave)	2006		08/11/2010	6	7	7	N	No	No
St. Clair	I-94 WB	10008	Yes	M-25	M-25 (Gratiot Ave)	2006		08/11/2010	6	7	7	N	No	No
St. Clair	Smith Creek Road	10009	No	I-94	.8 miles northeast of M-25	1965	2003	08/11/2010	6	7	7	N	No	No
St. Clair	Ravenswood Road	10010	No	I-94	2.3 miles north of M-25	1965		08/11/2010	6	6	7	N	No	No
St. Clair	Range Road	10011	No	I-94	3.3 miles northeast of M-25	2003		08/11/2010	7	7	7	N	No	No
St. Clair	I-69 EB	10012	Yes	I-94	I-69	1966		08/29/2011	3	5	5	N	Yes	No
St. Clair	Michigan Road	10013	No	I-94	I-69	1964		08/17/2010	5	5	5	N	No	No
St. Clair	I-69 WB	10014	Yes	I-94	I-69	1966		08/17/2010	4	5	6	N	Yes	No
St. Clair	I-94 EB	10015	Yes	Lapeer Road	.2 miles northeast of I-69	1964		09/26/2011	4	3	4	N	Yes	No
St. Clair	I-94 WB	10016	Yes	Lapeer Road	.2 miles northeast of I-69	1964		07/01/2011	3	4	5	N	Yes	No
St. Clair	SB I-94 Ramp	10017	Yes	I-94	.7 miles west of Port Huron	2011		08/23/2010	6	7	6	N	No	No
St. Clair	Water Street	10018	No	I-94	.3 miles west of Port Huron	2011		06/20/2011	5	5	5	N	No	No
St. Clair	I-94 WB	10019	Yes	M-25 Conn	In Port Huron Over M-25	1964	1982	08/30/2010	5	6	5	N	No	Yes
St. Clair	Ramp D I-94 EB to M-21	10020	Yes	I-69 EB	Over I-69 EB	1966		08/30/2010	5	6	5	N	No	No
St. Clair	M-25	10023	No	Howe Drain	1.9 miles northwest of Port Huron	1981		08/30/2010	7	6	5	N	No	No
St. Clair	I-94/I-69 (WB)	12762	Yes	Eb I-94/I-69 On Ramp	Port Huron Plaza	1992	2000	12/12/2008	6	7	7	N	No	Yes
St. Clair	I-94 & I-69	12763	Yes	M-25 Pine Grove Ave	Port Huron Plaza	1993		12/12/2008	6	7	6	N	No	No
St. Clair	I-94 EB	13160	Yes	Griswold Road	Port Huron Twp Sec 8-17	2003		07/26/2010	6	7	8	N	No	No
St. Clair	I-94 WB	13161	Yes	Griswold Road	Port Huron Twp Sec 7 & 18	2003		07/26/2010	6	7	7	N	No	No
St. Joseph	M-103	10261	No	White Pigeon River	0.5 miles north of Indiana State	1931	1998	07/19/2011	7	8	7	N	No	No
St. Joseph	US-131	10262	Yes	St. Joseph River	In Constantine	1947		07/25/2011	5	5	6	N	No	Yes
St. Joseph	US-131 NB	10264	Yes	Rocky River	0.3 miles west of Three Rivers	1951		07/06/2011	6	6	6	N	No	No
St. Joseph	US-131 SB	10265	Yes	Rocky River	0.3 miles west of Three Rivers	1956		07/06/2011	6	5	6	N	No	No

County	Route	Structure Number	NHS Status	Site	Location	Year Built	Year Recon-structed	Last Inspection Date	Deck Rating	Super-structure Rating	Sub-structure Rating	Culvert Rating	Structurally Deficient	Functionally Obsolete
St. Joseph	US-12	10267	No	St. Joseph River	0.1 miles east of Cass Co line	1989		07/19/2011	6	6	7	N	No	No
St. Joseph	US-12	10268	No	Fawn River	4.4 miles east of US-131	1983		07/06/2011	7	7	7	N	No	No
St. Joseph	US-131	10269	Yes	White Pigeon River	2.4 miles north of Indiana State	1994		09/07/2011	7	8	7	N	No	No
St. Joseph	M-60 & US-131 BR	10270	No	Rocky River	In Three Rivers	1966		09/06/2011	6	6	7	N	No	Yes
St. Joseph	M-60 & US-131 BR	10271	No	Rocky River Race	In Three Rivers (195 W Mi)	1942		09/06/2011	6	5	7	N	No	No
St. Joseph	M-60	10272	No	Portage River	In Three Rivers (E Mich)	1925		09/06/2011	N	5	6	N	No	No
St. Joseph	M-60	10273	No	Wood Lake Drain	In Mendon	1929		04/13/2011	6	6	7	N	No	No
St. Joseph	M-60 & M-66	10274	No	North Ottawa Creek	1.2 miles east of Jct M-66	1931		07/18/2011	5	5	5	N	No	No
St. Joseph	M-66	10276	No	Prairie River	0.4 miles south of Findley Road	1931	1980	09/06/2011	7	6	6	N	No	No
St. Joseph	M-66	10278	No	St. Joseph River	0.3 miles south of M-60	1965		07/18/2011	6	5	7	N	No	No
St. Joseph	M-66	10280	No	NYC RR (Abn)	5.0 miles west of Colon	1965		07/18/2011	6	5	7	N	No	No
St. Joseph	M-86 (S Main St)	10281	No	St. Joseph River	In Three Rivers	2000		07/18/2011	6	7	6	N	No	No
St. Joseph	M-86	10282	No	Prairie River	5.4 miles southeast of M-60	1999		09/06/2011	7	7	8	N	No	No
St. Joseph	M-86	10283	No	Prairie River	3.8 miles west of M-66	1923	1938	09/22/2011	5	4	7	N	Yes	No
St. Joseph	M-86	10285	No	Swan Creek	In Colon	2008		09/07/2011	7	7	7	N	No	No
St. Joseph	M-216	10287	No	Flowerfield Creek	1.0 mile west of US-131	1989		09/07/2011	6	8	7	N	No	No
Tuscola	M-138	10397	No	No Name Drain	1.0 mile east of Bay Co line	1968		07/15/2010	7	6	7	N	No	No
Tuscola	M-138	10398	No	Northwest Drain	2.2 miles west of Fairgrove	1969		06/02/2010	5	7	7	N	No	No
Tuscola	M-138	10399	No	Northwest Drain	1.0 mile west of Fairgrove	1969		08/03/2010	6	6	7	N	No	No
Tuscola	M-138	10400	No	Allen Drain	W limits of Akron	1968		08/03/2010	5	6	7	N	No	No
Tuscola	M-138	10401	No	Wiscoggin Creek	4.5 miles south of M-25	1983		08/18/2010	7	7	6	N	No	No
Tuscola	M-138	10402	No	Bach Creek	16 miles south of M-25	1983		08/18/2010	7	7	6	N	No	No
Tuscola	M-138	10403	No	Wiscoggin Creek	0.6 miles south of M-25	1983		06/02/2010	7	7	7	N	No	No
Tuscola	M-15	10408	No	Goodings Creek	9.5 miles northwest of Genesee Co line	2000		08/10/2010	6	8	8	N	No	No
Tuscola	M-15	10410	No	Cass River	In Vassar	1938		03/16/2011	3	4	5	N	Yes	No
Tuscola	M-15	10411	No	Sheboygan Drain	.6 miles southeast of Saginaw Co line	1929		10/19/2010	9	8	8	N	No	No
Tuscola	M-15	10412	No	Cheboyganing Creek	Saginaw Co line	1929		08/26/2010	7	5	5	N	No	No
Tuscola	M-46	10413	Yes	Cass River	5.5 miles west of M-24	1934	1979	09/22/2011	6	7	7	N	No	No
Tuscola	M-46	10414	Yes	Houghton Creek	5.1 miles west of M-24	1939		09/12/2011	7	7	7	N	No	No
Tuscola	M-46	10424	Yes	Sucker Creek	2.8 miles east of M-24	1931	1988	07/20/2011	4	3	4	N	Yes	No
Tuscola	M-46	10425	Yes	Sucker Creek	6.9 miles east of M-24	1931	1988	08/26/2010	6	6	6	N	No	No
Tuscola	M-46	10427	Yes	White Creek #2	2.8 miles east of Kingston	1966		03/04/2010	N	N	N	5	No	No

County	Route	Structure Number	NHS Status	Site	Location	Year Built	Year Recon-structed	Last Inspection Date	Deck Rating	Super-structure Rating	Sub-structure Rating	Culvert Rating	Structurally Deficient	Functionally Obsolete
Tuscola	M-24	10428	No	Cass R	.6 miles south of M-81 In Caro	1941	1989	07/27/2010	6	6	6	N	No	No
Tuscola	M-81	10435	No	Marsh Drain	3.7 miles west of Sanilac Co line	2007		08/04/2010	N	N	N	8	No	No
Tuscola	M-81	10436	No	N Branch Cass River	1.1 miles west of Sanilac Co line	1977		09/07/2011	7	6	7	N	No	No
Tuscola	M-25	10439	Yes	Quanicassee River	0.8 miles east of Bay Co line	1931	1965	05/23/2011	4	4	3	N	Yes	No
Tuscola	M-25	10440	Yes	(No Name) Drain	5.3 miles northeast of Bay Co line	1932	1985	09/21/2011	6	6	4	N	Yes	No
Tuscola	M-25	10441	Yes	Wisner Drain	6.5 miles northeast of Bay Co line	1985		09/21/2011	6	6	5	N	No	No
Tuscola	M-25	10442	Yes	Allen Drain	7.5 miles northeast of Bay Co line	1985		09/19/2011	6	6	7	N	No	No
Tuscola	M-25	10443	Yes	Akron Drain	4.1 miles southwest of Huron Co line	1985		09/15/2011	7	6	6	N	No	No
Tuscola	M-25	10444	Yes	Wiscoggin Creek	.1 miles south of Huron Co line	2006		06/07/2010	7	7	8	N	No	No
Van Buren	I-196 NB	10683	Yes	CSX RR (Abandoned)	3.0 M South of South Haven	1963	1995	07/14/2010	7	7	6	N	No	No
Van Buren	I-196 SB	10684	Yes	CSX RR (Abandoned)	3.0 miles South of South Haven	1963	1995	07/14/2010	7	7	6	N	No	No
Van Buren	44th Ave (CR376)	10685	No	I-196	1.0 mile northeast of Berrien Co line	1963	2010	09/13/2010	4	6	5	N	Yes	No
Van Buren	I-196 NB	10686	Yes	32nd Ave (CR378)	5.2 miles northeast of Berrien Co line	1963		10/05/2010	5	7	7	N	No	No
Van Buren	I-196 SB	10687	Yes	32nd Ave (CR378)	5.1 miles northeast of Berrien Co line	1963		10/05/2010	5	6	7	N	No	No
Van Buren	I-196 NB	10688	Yes	20th Ave (CR380)	1.8 miles southwest of M-140	1962	2010	10/12/2010	3	3	5	N	Yes	No
Van Buren	I-196 SB	10689	Yes	20th Ave (CR380)	1.8 miles southwest of M-140	1962	2010	10/12/2010	4	3	5	N	Yes	No
Van Buren	I-196	10690	Yes	Deerlick Creek	0.1 miles north of M-140	2006		04/09/2010	N	N	N	6	No	No
Van Buren	I-196 NB	10691	Yes	CR RR (Abn) & Black River	0.3 miles south of Allegan Co line	1963	1993	07/19/2010	7	7	6	N	No	No
Van Buren	I-196 SB	10692	Yes	CR RR (Abn) & Black River	0.3 miles south of Allegan Co line	1963	2006	07/19/2010	7	7	5	N	No	No
Van Buren	M-43	10693	No	I-196	At M-43	1963	1988	10/12/2010	5	5	4	N	Yes	No
Van Buren	I-196 BL EB (Phoenix)	10694	Yes	I-196	0.5 miles east of South Haven	1972	2008	10/05/2010	7	5	7	N	No	No
Van Buren	I-196 BL WB (Phoenix)	10695	Yes	I-196	0.5 miles east of South Haven	1963	2008	10/05/2010	7	5	6	N	No	Yes
Van Buren	M-140	10696	No	I-196	At M-140	1963		10/12/2010	4	5	5	N	Yes	No
Van Buren	I-94 EB	10697	Yes	Pine Creek	2.7 miles east of Berrien Co line	1960		10/18/2010	6	6	6	N	No	No
Van Buren	I-94 WB	10698	Yes	Pine Creek	2.7 miles east of Berrien Co line	1960		10/18/2010	6	6	6	N	No	No
Van Buren	I-94	10699	Yes	Brush Creek	4.3 miles west of M-51	1960		10/18/2010	7	7	7	N	No	No
Van Buren	64th Street (CR687)	10701	No	I-94	2.9 miles east of Berrien Co line	1959		11/08/2010	6	5	6	N	No	No
Van Buren	62nd Street	10702	No	I-94	4.0 miles east of Berrien Co line	1960		11/08/2010	5	6	6	N	No	No
Van Buren	58th Street (CR681)	10703	No	I-94	6.0 miles east of Berrien Co line	1960		11/08/2010	6	6	6	N	No	No
Van Buren	54th Street (CR215)	10704	No	I-94	7.9 miles east of Berrien Co line	1959		11/08/2010	6	6	6	N	No	No
Van Buren	52nd Street (CR365)	10705	No	I-94	4.6 miles west of M-51	1960		11/09/2010	5	6	7	N	No	No
Van Buren	50thStreet	10706	No	I-94	3.6 miles west of M-51	1959		11/09/2010	5	5	6	N	No	No

County	Route	Structure Number	NHS Status	Site	Location	Year Built	Year Recon-structed	Last Inspection Date	Deck Rating	Super-structure Rating	Sub-structure Rating	Culvert Rating	Structurally Deficient	Functionally Obsolete
Van Buren	46th Street	10707	No	I-94	1.5 miles west of M-51	1959		11/09/2010	5	5	5	N	No	No
Van Buren	M-51	10708	No	I-94	At M-51	1960	2006	11/09/2010	5	5	6	N	No	No
Van Buren	I-94 EB	10709	Yes	Paw Paw River	.6 miles west of M-40	1960	2006	10/20/2010	6	7	6	N	No	No
Van Buren	I-94 WB	10710	Yes	Paw Paw River	0.6 miles west of M-40	1960	2006	10/20/2010	5	7	6	N	No	No
Van Buren	I-94 EB	10711	Yes	E Br of Paw Paw River	1.4 miles east of M-40	1960		10/20/2010	4	7	7	N	Yes	No
Van Buren	I-94 WB	10712	Yes	E Br of Paw Paw River	1.4 miles east of M-40	1960	2006	10/20/2010	4	6	7	N	Yes	No
Van Buren	I-94 EB	10714	Yes	Amtrak	0.1 miles west of Kalamazoo Co line	1959	1999	08/18/2010	7	7	7	N	No	No
Van Buren	I-94 WB	10715	Yes	Amtrak	0.1 miles west of Kalamazoo Co line	1959	1999	08/18/2010	7	7	7	N	No	No
Van Buren	41st Street	10716	No	I-94	3.0 miles west of M-40	1960	2006	11/10/2010	6	6	6	N	No	Yes
Van Buren	Paw Paw Road	10717	No	I-94	1.2 miles west of M-40	1960		11/10/2010	7	5	6	N	No	No
Van Buren	M-40	10718	No	I-94	At M-40	1960	1981	11/10/2010	4	6	6	N	Yes	No
Van Buren	32nd Street (CR653)	10719	No	I-94	5.0 miles west of Kalamazoo Co line	1960		11/10/2010	6	5	5	N	No	No
Van Buren	28th Street (CR657)	10720	No	I-94	3.0 miles west of Kalamazoo Co line	1960	1993	11/04/2010	7	7	7	N	No	No
Van Buren	24th Street	10721	No	I-94	1.0 mile west of Kalamazoo Co line	1959	1981	11/04/2010	5	6	6	N	No	Yes
Van Buren	M-140	10722	No	Deerlick Creek	0.3 miles north of I-196	1948		04/09/2010	N	N	N	7	No	No
Van Buren	M-43	10723	No	Cedar Creek	4.1 miles southeast of I-196	1941		04/15/2010	N	N	N	6	No	No
Van Buren	M-43	10724	No	Maple Brook	In Bangor	1939		04/13/2010	N	N	N	6	No	No
Van Buren	M-43	10727	No	Brandywine Creek	1.6 miles west of M-40	1948		07/13/2010	7	5	6	N	No	No
Van Buren	M-43	10729	No	No. Branch Paw Paw River	1.5 miles west of 26th Street	1973		04/13/2010	N	N	N	6	No	No
Van Buren	M-51	10730	No	Dowagiac Creek	2.7 miles southwest of Decatur	1953		09/13/2010	6	6	7	N	No	No
Van Buren	M-40	10731	No	Paw Paw River	In Paw Paw	1960		05/03/2010	5	6	6	N	No	No
Van Buren	M-40	10732	No	Paw Paw River	4.0 miles north of Paw Paw	1925	1994	05/03/2010	7	7	7	N	No	No
Washtenaw	M-52	10809	No	Letts Drain	In Chelsea	1951		08/19/2010	6	6	7	N	No	No
Washtenaw	M-52	10810	No	Raisin River	In Manchester	1939	2011	06/01/2010	4	5	5	N	Yes	No
Washtenaw	US-12	10812	Yes	Saline River	In Saline	1967		08/26/2010	7	6	7	N	No	No
Washtenaw	US-12	10814	Yes	Ann Arbor RR	3.4 miles northeast of Saline	1924	1979	08/26/2010	7	7	6	N	No	No
Washtenaw	US-12 BR, M-17	10815	No	Huron River	In Ypsilanti (E Mich Ave)	1912		10/29/2010	6	5	5	N	No	No
Washtenaw	US-12 BR	10818	No	Conrail	In Ypsilanti (E Mich Ave)	1934	2000	08/17/2010	7	6	6	N	No	Yes
Washtenaw	Ford Blvd	10819	No	US-12 Br	1.2 miles east of Ypsilanti	1976		08/12/2010	6	8	7	N	No	No
Washtenaw	US-12 EB	10820	Yes	I-94	1.0 mile east of Ypsilanti	1988		08/10/2010	6	6	7	N	No	No
Washtenaw	I-94 EB	10821	Yes	Wiard Road	2.0 miles southeast of Ypsilanti	1958	1986	08/09/2010	6	7	7	N	No	No
Washtenaw	I-94 WB	10822	Yes	Wiard Road	2.0miles southeast of Ypsilanti	1958	1986	08/09/2010	6	7	7	N	No	No

County	Route	Structure Number	NHS Status	Site	Location	Year Built	Year Recon-structed	Last Inspection Date	Deck Rating	Super-structure Rating	Sub-structure Rating	Culvert Rating	Structurally Deficient	Functionally Obsolete
Washtenaw	Rawsonville Road	10823	No	I-94	.1 miles west of Wayne Co line	1973		08/10/2010	6	6	6	N	No	Yes
Washtenaw	I-94	10830	Yes	Ann Arbor RR	In Ann Arbor	1954	1975	06/22/2010	7	6	7	N	No	No
Washtenaw	I-94	10831	Yes	I-94 BL	In Ann Arbor	1956		06/08/2010	6	7	5	N	No	No
Washtenaw	Liberty Road	10832	No	I-94	0.7 miles south of I-94 BL	1956		06/16/2010	7	5	6	N	No	Yes
Washtenaw	SCIO Church Road	10833	No	I-94	1.9 miles southwest of I-94 BL	1956		06/16/2010	7	5	5	N	No	Yes
Washtenaw	Saline Road	10834	No	I-94	In Ann Arbor	1974		06/21/2010	6	7	7	N	No	No
Washtenaw	State Road	10835	Yes	I-94	South limits Ann Arbor	1972		06/21/2010	7	7	6	N	No	No
Washtenaw	Stone School Road	10836	No	I-94	In Ann Arbor	1954		06/22/2010	7	5	6	N	No	Yes
Washtenaw	Platt Road	10837	No	I-94	0.8 miles west of US-23	1998		06/29/2010	7	7	6	N	No	No
Washtenaw	US-23 NB	10838	Yes	I-94	US-23	1962	2005	06/29/2010	7	6	7	N	No	Yes
Washtenaw	US-23 SB Ramp	10839	Yes	I-94	US-23	1962		06/29/2010	6	6	7	N	No	Yes
Washtenaw	Carpenter Road	10840	No	I-94	0.1 miles east of US-23	1975		06/30/2010	7	7	7	N	No	No
Washtenaw	US-12	10841	Yes	I-94	2.0 miles west of Ypsilanti	1975		06/30/2010	6	6	5	N	No	No
Washtenaw	Ellsworth Road	10842	Yes	I-94	South limits of Ann Arbor	1995		06/29/2010	7	7	7	N	No	No
Washtenaw	I-94	10843	Yes	Huron River	In Ypsilanti	1971		08/31/2010	6	6	7	N	No	No
Washtenaw	US-12 EB	10845	Yes	Conrail	.9 miles west of Wayne Co line	1944	1995	07/28/2010	6	5	6	N	No	No
Washtenaw	US-12 WB	10846	Yes	Conrail	.9 miles west of Wayne Co line	1944	1995	07/28/2010	6	5	6	N	No	No
Washtenaw	US-12 BR, Whittaker	10847	No	I-94	S limits of Ypsilanti	1969	1998	08/16/2010	6	5	7	N	No	No
Washtenaw	Grove Street	10848	No	I-94	In Ypsilanti	1972	2005	08/06/2010	7	6	6	N	No	No
Washtenaw	Old M-17 EB	10849	No	US-12 WB	1.5 miles east of Ypsilanti	1985		07/21/2010	6	7	6	N	No	Yes
Washtenaw	Wiard Road NB (UP/L)	10850	No	US-12	1.4 miles west of Wayne Co line	1942	1997	07/21/2010	6	5	6	N	No	Yes
Washtenaw	US-12 (Lower/Level)	10851	Yes	Wiard Road SB	1.4 miles west of Co line	1942	1997	08/12/2010	6	6	6	N	No	Yes
Washtenaw	Ford EX Drive NB	10852	No	US-12	.5 miles west of Wayne Co line	1942	1997	08/18/2010	6	6	6	N	No	Yes
Washtenaw	US-12 (Midlevel)	10853	Yes	Ford Exit Drive SB	0.5 miles west of Co line	1942	1997	08/18/2010	7	7	6	N	No	No
Washtenaw	Harris Road	10854	No	I-94	1.0 miles east of Ypsilanti	1971	2005	08/06/2010	7	7	6	N	No	No
Washtenaw	US-23 NB	10863	Yes	Conrail & Huron River	1.2 miles north of M-17 & US-23	1962		05/18/2010	6	5	6	N	No	No
Washtenaw	US-23 SB	10864	Yes	Conrail & Huron River	1.2 miles north of M-17 & US-23	1962		05/19/2010	6	5	6	N	No	No
Washtenaw	US-23 NB, I-94 BL	10865	Yes	Packard Road	In Ann Arbor (Packard Road)	1962		05/03/2010	7	5	5	N	No	No
Washtenaw	US-23 SB, I-94 BL	10866	Yes	Packard Road	In Ann Arbor (Packard Road)	1962		05/03/2010	7	5	6	N	No	No
Washtenaw	US-23 NB	10867	Yes	US-23 Br	.1 miles east of Ann Arbor	1962		05/04/2010	6	5	6	N	No	No
Washtenaw	US-23 SB	10868	Yes	US-23 BR	.1 miles north of Ann Arbor	1962		05/04/2010	6	5	5	N	No	No
Washtenaw	US-23 NB	10869	Yes	Huron River Drive	.8 miles north of M-17 (Huron R)	1962		05/24/2010	7	6	5	N	No	No

County	Route	Structure Number	NHS Status	Site	Location	Year Built	Year Recon-structed	Last Inspection Date	Deck Rating	Super-structure Rating	Sub-structure Rating	Culvert Rating	Structurally Deficient	Functionally Obsolete
Washtenaw	US-23 SB	10870	Yes	Huron River Drive	.8 miles north of M-17 (Huron R)	1962		05/24/2010	7	5	5	N	No	No
Washtenaw	Geddes Road	10871	Yes	US-23	1.6 milesnorthof M-17 & US-23	1961		05/18/2010	7	6	6	N	No	Yes
Washtenaw	Earhart Road	10872	No	US-23	3.0 miles north of M-17 & US-23	1962		04/20/2010	7	5	6	N	No	Yes
Washtenaw	Plymouth-Ann Arbor	10873	Yes	US-23	In Ann Arbor	1962		04/22/2010	7	7	6	N	No	Yes
Washtenaw	Ellsworth Road	10874	No	US-23	0.3 miles north of I-94	1962		04/20/2010	7	6	6	N	No	No
Washtenaw	M-14 & US-23 BR	10875	Yes	Conrail & Huron River	1.4 miles south of US-23	1956	1978	06/01/2011	5	6	6	N	No	No
Washtenaw	US-23 NB	10876	Yes	MDOT RR	.5 miles south of Livingston Co line	1958	2006	10/18/2011	5	5	6	N	No	No
Washtenaw	US-23 SB	10877	Yes	MDOT RR	.5 miles south of Livingston Co line	1958	2006	10/18/2011	5	5	6	N	No	No
Washtenaw	Warren Road	10879	No	US-23	0.5 miles north of M-14	1962		10/11/2011	6	5	5	N	No	No
Washtenaw	Joy Road	10880	No	US-23	1.5 miles north of M-14	1962		10/11/2011	7	5	5	N	No	No
Washtenaw	N Territorial Road	10881	No	US-23	3.7 miles south of Livingston Co line	1957		10/13/2011	4	5	5	N	Yes	No
Washtenaw	6 Mile Road	10882	No	US-23	2.7 miles south of Livingston Co line	1962	1989	10/22/2010	4	6	5	N	Yes	No
Washtenaw	US-23 NB	10883	Yes	Barker Road	0.7 miles south of Co line	1958	2006	10/13/2009	6	7	7	N	No	No
Washtenaw	US-23 SB	10884	Yes	Barker Road	.7 miles south of Co line	1958	2006	10/18/2011	6	6	5	N	No	No
Washtenaw	8 Mile Road	10885	No	US-23	At Livingston Co Line	1962	2006	10/22/2010	4	4	7	N	Yes	No
Washtenaw	Carpenter Road	10891	No	US-23	1.2 miles north of Monroe Co line	1962	1998	04/19/2010	7	6	6	N	No	No
Washtenaw	Willow Road	10892	No	US-23	2.1 miles north of Monroe Co line	1962		04/19/2010	5	6	6	N	No	No
Washtenaw	Stony Creek Road	10893	No	US-23	3.4 miles north of Monroe Co line	1962		04/21/2010	6	7	7	N	No	No
Washtenaw	Willis Road	10894	No	US-23	3.5 miles south of US-12	1962		04/21/2010	5	7	6	N	No	No
Washtenaw	Bemis Road	10895	No	US-23	2.5 miles south of US-12	1962		04/22/2010	6	6	6	N	No	No
Washtenaw	US-12	10896	Yes	US-23	US-12	1962		03/22/2011	6	6	7	N	No	No
Washtenaw	M-14	10901	Yes	Fleming Creek	0.2 miles west of M-153	1964	2006	09/13/2010	6	7	6	N	No	No
Washtenaw	M-14	10905	Yes	Fleming Creek	0.4 miles east of Joy Road	1976		08/24/2010	N	N	N	5	No	No
Washtenaw	US-23 EB, M-14 EB	10907	Yes	MDOT RR	.9 miles east of west Jct M-14	1962	1998	07/01/2010	7	5	6	N	No	No
Washtenaw	US-23 WB, M-14 WB	10908	Yes	MDOT RR	.9 miles east of west Jct M-14	1962		07/01/2010	7	5	6	N	No	No
Washtenaw	Pontiac Trail	10909	No	US-23 EB, M-14 EB	0.5 miles east of west Jct M-14	1962		09/20/2010	7	6	6	N	No	Yes
Washtenaw	Pontiac Trail	10910	No	US-23 WB, M-14 WB	0.5 miles east of west Jct M-14	1962		09/20/2010	7	6	6	N	No	Yes
Washtenaw	Nixon Road	10911	No	US-23, M-14	2.0 miles northeast of Ann Arbor	1962	1999	06/30/2010	8	7	6	N	No	No
Washtenaw	M-14 EB	10912	Yes	Ramp B US-23	E Jct US-23 (Over Ramp B)	1964		07/07/2010	6	5	7	N	No	Yes
Washtenaw	US-23 Entrance Ramp B	10913	Yes	Under M-14 (Ov US-23 NB)	E Jct M-14 (Over US-23 N)	1964		08/24/2010	6	5	6	N	No	Yes
Washtenaw	M-14 EB	10914	Yes	Earhart Road	US-23	1964	1996	09/20/2010	6	7	6	N	No	Yes
Washtenaw	Dixboro Road	10915	No	M-14	1.6 miles east of east Jct US-23	1964		09/14/2010	7	6	6	N	No	Yes

County	Route	Structure Number	NHS Status	Site	Location	Year Built	Year Recon-structed	Last Inspection Date	Deck Rating	Super-structure Rating	Sub-structure Rating	Culvert Rating	Structurally Deficient	Functionally Obsolete
Washtenaw	Vorhies Road	10916	No	M-14	2.5 miles east of east Jct US-23	1964		09/14/2010	7	6	7	N	No	Yes
Washtenaw	US23 BR north to US-23 N	10917	Yes	US-23 SB (Ramp C)	W Jct US-23 (Top Level)	1962	1998	06/30/2010	6	5	6	N	No	Yes
Washtenaw	US-23 north to M-14 S	10918	Yes	US-23 SB	W Jct US-23 (Lower)	1962		03/22/2011	5	5	5	N	No	Yes
Washtenaw	M-14 WB	10919	Yes	Earhart Road	US-23	1964		09/20/2010	6	5	5	N	No	No
Washtenaw	M-153 Connector Ramp C	10920	Yes	M-14	9.0 miles southwest of Plymouth	1975	2006	09/13/2010	7	7	6	N	No	No
Washtenaw	M-153 Connector Ramp B	10921	Yes	M-14	9.0 miles southwest of Plymouth	1975	2006	09/13/2010	7	7	6	N	No	No
Washtenaw	Curtis Road	10922	No	M-14	3 miles west of Wayne Co line	1975	2006	09/08/2010	7	8	7	N	No	Yes
Washtenaw	Joy Road	10923	No	M-14	5.0 miles southwest of Plymouth	1975		09/09/2010	7	7	7	N	No	No
Washtenaw	Gotfredson Road	10924	No	M-14	4.0 miles west of Plymouth	1975	2006	09/09/2010	7	7	7	N	No	No
Washtenaw	I-94 EB	10925	Yes	Mill Creek	3.3 miles east of M-52	1961		06/03/2010	6	7	6	N	No	No
Washtenaw	I-94 WB	10926	Yes	Mill Creek	3.3 miles east of M-52	1961		06/03/2010	6	7	7	N	No	No
Washtenaw	I-94 EB	10927	Yes	Mill Creek	5.1 miles west of M-14	1961		08/03/2010	7	7	6	N	No	No
Washtenaw	I-94 WB	10928	Yes	Mill Creek	5.1 miles west of M-14	1961		08/03/2010	7	7	7	N	No	No
Washtenaw	I-94	10932	Yes	Honey Creek	0.1 miles east of Zeeb Road	2000		07/19/2010	N	N	N	7	No	Yes
Washtenaw	I-94 EB	10934	Yes	Conrail	2.3 miles east of Jackson Co line	1960		07/12/2010	6	5	7	N	No	No
Washtenaw	Notten Road	10935	No	I-94	.4 miles east of Jackson Co line	1960		06/03/2010	6	6	7	N	No	No
Washtenaw	Kalmbach Road	10936	No	I-94	1.9 miles east of Jackson Co line	1960		06/01/2010	5	6	6	N	No	No
Washtenaw	I-94 EB	10937	Yes	Pierce Road	3.3 miles east of Jackson Co line	1960		07/15/2010	7	6	6	N	No	No
Washtenaw	I-94 WB	10938	Yes	Pierce Road	3.3 miles east of Co line	1960		07/15/2010	7	6	7	N	No	No
Washtenaw	M-52	10939	No	I-94	1.5 miles south of Chelsea	1960		07/12/2010	6	6	7	N	No	No
Washtenaw	Freer Road	10940	No	I-94	1.0 miles east of M-52	1960		06/02/2010	6	7	7	N	No	No
Washtenaw	Old US-12	10941	No	I-94	2.6 miles east of M-52	1960		06/02/2010	5	6	7	N	No	No
Washtenaw	I-94 EB	10942	Yes	Dancer Road	4.5 miles east of M-52	1961		06/07/2010	6	6	7	N	No	No
Washtenaw	I-94 WB	10943	Yes	Dancer Road	4.5 miles east of M-52	1961		06/07/2010	6	6	7	N	No	No
Washtenaw	Parker Road	10944	No	I-94	4.9 miles west of M-14	1961		08/03/2010	7	6	7	N	No	No
Washtenaw	Baker Road	10945	No	I-94	3.9 miles west of M-14	2006		11/10/2009	7	8	8	N	No	No
Washtenaw	Zeeb Road	10946	No	I-94	1.5 miles west of M-14	2002		07/19/2010	7	7	7	N	No	No
Washtenaw	M-14 EB	10947	Yes	I-94 WB	2.0 miles northwest of Ann Arbor	1966		07/20/2010	6	5	6	N	No	No
Washtenaw	Wagner Road	10948	No	I-94	0.5 miles east of M-14	1960		08/03/2010	7	6	7	N	No	Yes
Washtenaw	Jackson Ave WB, 94 BR	10949	Yes	I-94 Ramp	0.5 miles west of I-94 BL	1960		07/20/2010	7	6	5	N	No	Yes
Washtenaw	Wagner Road	10951	No	M-14	0.4 miles northeast of I-94	1966	2000	09/29/2010	6	6	6	N	No	Yes
Washtenaw	M-14 EB	10952	Yes	Maple Road	1.6 miles northeast of I-94	1966		09/27/2010	7	6	6	N	No	No

County	Route	Structure Number	NHS Status	Site	Location	Year Built	Year Recon-structed	Last Inspection Date	Deck Rating	Super-structure Rating	Sub-structure Rating	Culvert Rating	Structurally Deficient	Functionally Obsolete
Washtenaw	Dexter Road	10953	No	M-14	0.6 miles northeast of I-94	1966	2000	09/29/2010	6	6	7	N	No	No
Washtenaw	Miller Road	10954	No	M-14	1.3 miles northeast of I-94	1966		09/29/2010	6	6	7	N	No	No
Washtenaw	Newport Road	10955	No	M-14	In Ann Arbor	1966		09/27/2010	6	6	6	N	No	Yes
Washtenaw	M-14 EB	10956	Yes	Beechwood Drive	In Ann Arbor	1966		08/23/2010	6	6	6	N	No	No
Washtenaw	M-14	10957	Yes	US-23 BR Huron River Drive	In Ann Arbor	2000		08/23/2010	7	7	6	N	No	No
Washtenaw	M-14 WB	10958	Yes	Maple Road	In Ann Arbor	1966		09/27/2010	7	6	6	N	No	No
Washtenaw	M-14 WB	10959	Yes	Beechwood Drive	In Ann Arbor	1966		08/23/2010	7	6	6	N	No	No
Wayne	Ecorse Road WB	11093	No	US-12 EB	4.8 miles east of Ypsilanti	2005		08/10/2011	9	9	9	N	No	Yes
Wayne	Belleville Road	11099	No	I-94	3.0 miles east of Washtenaw Co line	1974		09/20/2011	9	N	9	N	No	No
Wayne	Haggerty Road	11100	No	I-94	5.3 miles east of Washtenaw Co line	1974		08/11/2011	6	5	6	N	No	No
Wayne	I-94 WB	11101	Yes	Hannan Road	3 miles east of Belleville	1972		08/11/2011	6	5	4	N	Yes	No
Wayne	I-94 EB	11102	Yes	Hannan Road	3 miles east of Belleville	1972		08/11/2011	6	7	3	N	Yes	No
Wayne	I-94 EB	11103	Yes	Ecorse Creek	In Allen Park	1943		08/16/2011	N	N	N	7	No	No
Wayne	I-94 WB	11104	Yes	Ecorse Creek	In Allen Park	1943		08/19/2011	N	N	N	7	No	No
Wayne	I-94 EB	11105	Yes	Rouge River	South limits of Dearborn	1943	1997	07/01/2011	7	7	5	N	No	No
Wayne	I-94 WB	11106	Yes	Rouge River	South limits of Dearborn	1943	1997	07/01/2011	7	7	5	N	No	No
Wayne	I-94 EB	11107	Yes	CSX RR & Shook Road	4.0 mile west of Taylor	2003		08/05/2011	7	7	7	N	No	No
Wayne	I-94 WB	11108	Yes	CSX RR & Shook Road	4.0 miles west of Taylor	2003		08/05/2011	7	7	7	N	No	No
Wayne	I-94 EB	11111	Yes	Wayne Road	4.3 miles west of Taylor	1962	2005	08/05/2011	6	6	6	N	No	Yes
Wayne	I-94 WB	11112	Yes	Wayne Road	4.3 miles west of Taylor	1962		10/19/2010	6	5	4	N	Yes	No
Wayne	I-94 EB	11113	Yes	Merriman Road	1.9 miles west of Taylor	1993		08/16/2011	7	6	7	N	No	No
Wayne	I-94 WB	11114	Yes	Merriman Road	1.9 miles west of Taylor	1993		08/16/2011	7	6	7	N	No	No
Wayne	I-94 EB	11115	Yes	Middlebelt Road	1.2 miles west of Taylor	1993		08/16/2011	7	6	7	N	No	No
Wayne	I-94 WB	11116	Yes	Middlebelt Road	1.2 miles west of Taylor	1993		08/17/2011	7	6	7	N	No	Yes
Wayne	I-94 EB	11117	Yes	Inkster Road	West limits of Taylor	2002		08/16/2011	6	7	8	N	No	No
Wayne	I-94 WB	11118	Yes	Inkster Road	West limits of Taylor	2002		08/17/2011	7	7	8	N	No	No
Wayne	I-94 EB	11119	Yes	Ecorse Road	In Taylor over Ecorse Road	1962	1997	08/16/2011	6	5	6	N	No	Yes
Wayne	I-94 WB	11120	Yes	Ecorse Road	In Taylor over Ecorse Road	1962		08/16/2011	4	5	5	N	Yes	No
Wayne	I-94 EB	11121	Yes	Beech-Daly Road	In Taylor over Beech-Daly	1962	1977	08/19/2011	5	6	6	N	No	No
Wayne	I-94 WB	11122	Yes	Beech-Daly Road	In Taylor over Beech-Daly	1962	1998	08/19/2011	7	8	6	N	No	No
Wayne	I-94 EB	11123	Yes	US-24 (Telegraph Road)	In Taylor US-24	2004		11/17/2009	8	8	6	N	No	No
Wayne	I-94 WB	11124	Yes	US-24(Telegraph Road)	In Taylor US-24	2004		11/17/2009	8	8	6	N	No	No

County	Route	Structure Number	NHS Status	Site	Location	Year Built	Year Recon-structed	Last Inspection Date	Deck Rating	Super-structure Rating	Sub-structure Rating	Culvert Rating	Structurally Deficient	Functionally Obsolete
Wayne	I-94 EB	11125	Yes	Monroe Blvd	In Taylor Over Monroe Blvd	2004		08/19/2011	8	8	8	N	No	No
Wayne	I-94 WB	11126	Yes	Monroe Blvd	In Taylor Over Monroe Blv	2004		08/19/2011	8	8	8	N	No	No
Wayne	I-94 EB	11127	Yes	Pelham Road	West limits of Allen Park	1975	2004	08/23/2011	7	7	7	N	No	No
Wayne	I-94 WB	11128	Yes	Pelham Road	West limits of Allen Park	1975	2004	08/19/2011	7	7	7	N	No	No
Wayne	I-94 EB	11129	Yes	Outer Drive	In Allen Park	1998		08/23/2011	7	7	7	N	No	No
Wayne	I-94 WB	11130	Yes	Outer Drive	In Allen Park	1996		08/19/2011	7	7	7	N	No	No
Wayne	I-94 EB	11131	Yes	Oakwood Blvd	In Allen Park	1996		08/19/2011	7	7	7	N	No	No
Wayne	I-94 WB	11132	Yes	Oakwood Blvd	In Allen Park	1996		08/19/2011	7	7	7	N	No	No
Wayne	I-94	11133	Yes	Greenfield Road	In Dearborn	1971		09/14/2011	7	7	7	N	No	No
Wayne	I-94	11134	Yes	Ent To Ford Plant	In Dearborn	1971		09/14/2011	8	6	7	N	No	No
Wayne	Schaefer Hwy	11135	No	I-94	In Dearborn	1978		09/14/2011	7	7	7	N	No	Yes
Wayne	Rotunda Drive	11136	No	I-94	In Dearborn	1963		09/09/2011	8	7	7	N	No	Yes
Wayne	Miller Road	11137	No	I-94	In Dearborn	1970	2004	09/09/2011	7	7	7	N	No	Yes
Wayne	Ramp From US-12 EB	11138	Yes	I-94	In Dearborn	1948		09/09/2011	8	7	7	N	No	Yes
Wayne	US-12 (Michigan Ave)	11139	Yes	I-94 Ramp	In Dearborn	1944	1968	09/09/2011	8	7	6	N	No	Yes
Wayne	US-12 (Michigan Ave)	11140	Yes	I-94	In Dearborn	1948	1996	09/09/2011	7	6	6	N	No	Yes
Wayne	Ramp TO US-12	11141	Yes	I-94	In Dearborn	1948		09/09/2011	5	7	7	N	No	Yes
Wayne	M-153, Wyoming Ave	11142	Yes	I-94	West limits of Detroit	1949		09/08/2011	6	6	6	N	No	Yes
Wayne	Ozga Road	11143	No	I-94	4 miles east of Belleville	1972		09/20/2011	7	7	7	N	No	No
Wayne	I-94Eb Ramp	11144	Yes	Greenfield Road	In Dearborn	1971		09/07/2011	6	7	7	N	No	No
Wayne	I-94 EB Ramp	11145	Yes	Pelham Road	In Taylor & Allen Park	1981		07/20/2011	6	6	7	N	No	No
Wayne	I-94 EB Ramp	11146	Yes	Pelham Rmp	East of Pelham south of I-94	1984		07/22/2011	6	7	7	N	No	No
Wayne	M-39 SB Ramp L	11147	Yes	I-94	In Allen Park	1985		08/05/2010	7	7	6	N	No	Yes
Wayne	M-39 SB Ramp K	11148	Yes	I-94	In Allen Park	1984		08/05/2010	7	7	6	N	No	Yes
Wayne	I-94 EB Ramp	11149	Yes	M-39	In Allen Park	1984		10/08/2009	7	7	6	N	No	Yes
Wayne	I-94 EB	11150	Yes	M-39	In Allen Park	1984		12/17/2010	6	6	5	N	No	Yes
Wayne	I-94 WB	11151	Yes	M-39	In Allen Park	1984		09/20/2011	6	7	5	N	No	Yes
Wayne	I-94 WB Ramp	11152	Yes	M-39	Ramp To SB M-39	1985		10/08/2009	6	7	6	N	No	No
Wayne	I-94 WB Ramp	11153	Yes	M-39	Ramp To Pelham Road	1985		10/08/2009	7	6	5	N	No	No
Wayne	Van Born Road	11154	Yes	M-39	At I-94 & M-39 Intrchange	1985		07/22/2011	7	7	7	N	No	Yes
Wayne	Ramp H to SB Merriman	11155	Yes	Nb Merriman Road	I-94 At Merriman	1993		09/20/2011	7	7	7	N	No	No
Wayne	Ramp J To M-39	11156	Yes	I-94 EB Ramps B & G	At Van Born In Allen Park	1985		07/22/2011	7	7	7	N	No	No

County	Route	Structure Number	NHS Status	Site	Location	Year Built	Year Recon-structed	Last Inspection Date	Deck Rating	Super-structure Rating	Sub-structure Rating	Culvert Rating	Structurally Deficient	Functionally Obsolete
Wayne	Weir Road	11169	No	I-94	In Detroit	1950	1994	02/15/2011	7	7	6	N	No	Yes
Wayne	Addison Road	11170	No	I-94	In Detroit	1949	1996	06/01/2010	7	7	7	N	No	Yes
Wayne	Lonyo Ave	11171	No	I-94	In Detroit	1949	2006	06/13/2011	8	7	7	N	No	Yes
Wayne	Central Ave	11172	No	I-94	In Detroit	1950		06/10/2010	8	6	6	N	No	Yes
Wayne	Cecil Ave	11173	No	I-94	In Detroit	1950	1996	06/10/2010	6	6	6	N	No	Yes
Wayne	Martin Ave	11174	No	I-94	In Detroit	1949		06/07/2010	7	7	7	N	No	Yes
Wayne	Livernois Ave	11175	Yes	I-94	In Detroit	1950	1997	01/12/2010	8	7	7	N	No	Yes
Wayne	Junction St	11177	No	I-94	In Detroit	1950	1996	02/15/2011	7	8	7	N	No	Yes
Wayne	30th ST	11178	No	I-94	In Detroit	1951	1996	07/30/2010	7	7	7	N	No	Yes
Wayne	Warren Ave	11179	No	I-94	In Detroit	1953	1997	01/13/2010	7	7	7	N	No	Yes
Wayne	Scotten Ave	11180	No	I-94	In Detroit	1953	1997	05/18/2010	8	8	7	N	No	Yes
Wayne	SB W Grand Blvd	11181	No	I-94	In Detroit	1953		06/13/2011	3	5	4	N	Yes	No
Wayne	I-94 to W GR BLV R	11182	Yes	Open Area	In Detroit	1953		06/13/2011	5	5	4	N	Yes	No
Wayne	NB W Grand Blvd	11183	No	I-94	In Detroit	1953		06/10/2011	3	5	4	N	Yes	No
Wayne	24th ST	11184	No	I-94	In Detroit	1968	1996	07/29/2010	7	7	6	N	No	Yes
Wayne	Grand River Ave	11185	Yes	I-94	In Detroit	1954	1996	06/22/2010	6	6	6	N	No	Yes
Wayne	Linwood Ave	11186	No	I-94	In Detroit	1953	1997	11/14/2009	8	6	6	N	No	Yes
Wayne	14th ST	11187	No	I-94	In Detroit	1953	1997	11/14/2009	8	5	6	N	No	Yes
Wayne	12th St	11188	No	I-94	In Detroit	1953	1999	11/14/2009	8	8	7	N	No	Yes
Wayne	Trumbull Ave	11189	No	I-94	In Detroit	1954		02/15/2011	3	5	4	N	Yes	No
Wayne	M-10 SB	11190	Yes	I-94 Ramp	In Detroit	1953	1995	11/25/2009	7	8	6	N	No	No
Wayne	I-94 EB	11191	Yes	I-94 Ramp To M-10	In Detroit Over Ramp D-A	1955	1995	06/03/2010	7	7	7	N	No	No
Wayne	M-10 SB	11192	Yes	I-94	In Detroit	1953	2004	06/01/2010	8	8	8	N	No	Yes
Wayne	I-94Eb Ramp to M-10	11193	Yes	I-94 WB & M-10 SB	In Detroit Ramp B-G	1953		11/17/2010	4	4	4	N	Yes	No
Wayne	I-94WB Ramp to M-10	11194	Yes	I-94 EB & M-10 NB	In Detroit Ramp F-C	1953	1996	10/18/2010	6	5	5	N	No	Yes
Wayne	M-10 NB	11195	Yes	I-94	In Detroit	1953	2004	06/01/2010	8	8	8	N	No	Yes
Wayne	I-94 WB	11196	Yes	I-94 Ramp From M-10	In Detroit	1955		06/03/2010	6	6	6	N	No	No
Wayne	M-10 NB	11197	Yes	I-94 Ramp From M-10	In Detroit	1953	2004	06/01/2010	8	7	7	N	No	No
Wayne	Third Ave	11198	No	I-94	In Detroit	1955	1996	11/25/2009	6	7	6	N	No	Yes
Wayne	I-94	11207	Yes	GTW, Ns, Cr RR & Russel	In Detroit	2000		06/16/2011	7	7	8	N	No	No
Wayne	Second Blvd	11208	No	I-94	In Detroit	1954		02/15/2011	3	4	6	N	Yes	No
Wayne	Cass Ave	11209	No	I-94	In Detroit	1955		02/14/2011	3	6	4	N	Yes	No

County	Route	Structure Number	NHS Status	Site	Location	Year Built	Year Recon-structed	Last Inspection Date	Deck Rating	Super-structure Rating	Sub-structure Rating	Culvert Rating	Structurally Deficient	Functionally Obsolete
Wayne	M-1 Wooward Ave	11210	Yes	I-94	In Detroit	1955	1999	01/12/2010	8	8	7	N	No	Yes
Wayne	John R Street	11211	No	I-94	In Detroit	1955	1995	09/14/2011	7	5	6	N	No	Yes
Wayne	Brush Street	11212	No	I-94	In Detroit	1955		02/15/2011	3	5	6	N	Yes	No
Wayne	Beaubien Street	11213	No	I-94	In Detroit	1955		08/08/2011	3	5	6	N	Yes	No
Wayne	Chene Street	11214	No	I-94	In Detroit	1956		07/05/2011	3	4	5	N	Yes	No
Wayne	WB east Grand Blvd	11215	No	I-94	In Detroit	1983		08/08/2011	4	7	7	N	Yes	No
Wayne	Eb East Grand Blvd	11216	No	I-94	In Detroit	1983		08/08/2011	5	6	7	N	No	Yes
Wayne	MT Elliot ST	11217	No	I-94	In Detroit	1955		07/06/2011	3	5	6	N	Yes	No
Wayne	Concord Ave	11218	No	I-94	In Detroit	1958		11/25/2009	4	7	7	N	Yes	No
Wayne	Frontenac Ave	11219	No	I-94	In Detroit	1955		11/09/2009	4	6	5	N	Yes	No
Wayne	M-53 (Vandyke Street)	11220	Yes	I-94	In Detroit	1957		07/19/2011	3	3	4	N	Yes	No
Wayne	Burns Ave	11221	No	I-94	In Detroit	1955		11/09/2009	8	5	6	N	No	Yes
Wayne	McClellan Ave	11222	No	I-94	In Detroit	1957		07/08/2011	4	4	6	N	Yes	No
Wayne	Harper Ave	11223	No	I-94	In Detroit	1958		07/08/2010	6	7	5	N	No	Yes
Wayne	Chene Ramp to I-94	11224	Yes	East Grand Blvd	City of Detroit	1983		05/28/2010	6	7	6	N	No	No
Wayne	Lucky Place	11225	No	I-94	In Detroit	1983		05/27/2010	6	7	6	N	No	Yes
Wayne	Saginaw StreetU-TRN	11226	No	I-94	In Detroit	1983		05/28/2010	6	7	7	N	No	Yes
Wayne	M-3 (Gratiot)	11245	Yes	I-94	In Detroit	1958		12/28/2010	3	6	7	N	Yes	No
Wayne	Cadillac Ave	11246	No	I-94	In Detroit	1957		05/06/2011	3	5	6	N	Yes	No
Wayne	French Road	11247	No	I-94	In Detroit	1957		05/06/2011	3	6	6	N	Yes	No
Wayne	SB Conner Ave	11248	No	I-94	In Detroit	1958	1996	12/10/2009	7	7	6	N	No	Yes
Wayne	NB Conner Ave	11249	No	I-94	In Detroit	1958	2000	07/07/2010	8	7	7	N	No	Yes
Wayne	Barrett Ave	11250	No	I-94	In Detroit	1958	1999	07/07/2010	8	7	5	N	No	Yes
Wayne	Dickerson Ave	11251	No	I-94	In Detroit	1958	2001	06/30/2010	8	8	6	N	No	Yes
Wayne	Chalmers Ave	11252	No	I-94	In Detroit	1958	2000	06/30/2010	8	8	7	N	No	Yes
Wayne	Outer Drive NB	11253	No	I-94	In Detroit	1959	2001	06/28/2010	8	8	6	N	No	Yes
Wayne	Outer Drive SB	11254	No	I-94	In Detroit	1959	2001	06/30/2010	8	8	7	N	No	Yes
Wayne	Nottingham Road	11255	No	I-94	In Detroit	1958	2000	06/22/2010	7	7	6	N	No	Yes
Wayne	Harper Ave	11256	No	I-94	In Detroit	1959	1997	06/22/2010	7	6	6	N	No	Yes
Wayne	Whittier Road	11257	No	I-94	In Detroit	1959	2000	06/22/2010	7	7	6	N	No	Yes
Wayne	Cadieux Ave	11258	No	I-94	In Detroit	1959	2000	06/29/2010	7	7	6	N	No	Yes
Wayne	Morang Ave	11259	No	I-94	In Detroit	1959	2000	06/29/2010	7	6	6	N	No	Yes

County	Route	Structure Number	NHS Status	Site	Location	Year Built	Year Recon-structed	Last Inspection Date	Deck Rating	Super-structure Rating	Sub-structure Rating	Culvert Rating	Structurally Deficient	Functionally Obsolete
Wayne	Harper Ave	11260	No	I-94	In Detroit	1959	2001	06/29/2010	6	7	6	N	No	Yes
Wayne	Moross Road NB	11261	No	I-94	In Detroit	2003		06/29/2010	6	7	7	N	No	Yes
Wayne	Moross Road SB	11262	No	I-94	In Detroit	2003		06/29/2010	6	7	7	N	No	Yes
Wayne	Woodside Ave	11263	No	I-94	In Harper Woods	1959	2000	06/23/2010	6	6	7	N	No	Yes
Wayne	Allard Ave	11264	No	I-94	In Harper Woods	1959	2001	06/23/2010	7	7	7	N	No	Yes
Wayne	Lochmore Ave	11265	No	I-94	In Harper Woods	1959	2001	06/23/2010	7	7	7	N	No	Yes
Wayne	M-102 EB	11266	Yes	I-94	In Harper Woods	1959	2000	06/16/2010	6	7	7	N	No	Yes
Wayne	M-102 WB	11267	Yes	I-94	In Harper Woods	1959	2002	06/16/2010	7	7	7	N	No	Yes
Wayne	Harper Ave.	11268	No	I-94	In Harper Woods	1960	1996	06/16/2010	6	7	7	N	No	Yes
Wayne	8 Mile Road	11269	No	I-94	At Macomb Co Line	1963		06/16/2010	6	6	6	N	No	Yes
Wayne	Ecorse Road	11272	No	US-24	In Taylor	2004		08/11/2010	8	9	8	N	No	No
Wayne	US-24	11273	Yes	Silver Creek	1.3 miles northeast of Monroe Co line	2005		10/18/2010	N	N	N	8	No	No
Wayne	US-24	11276	Yes	Blakley Drain	In Taylor	1986		08/17/2010	7	8	6	N	No	No
Wayne	US-24 NB	11277	Yes	Sexton Kilfoil Drain	In Taylor	1986	2001	08/20/2010	8	8	8	N	No	No
Wayne	US-24 SB	11278	Yes	Sexton Kilfoil Drain	In Taylor	1964	2001	08/20/2010	8	8	6	N	No	No
Wayne	US-24 NB	11279	Yes	Ecorse Creek	In Dearborn Hts	1987		08/23/2010	7	8	7	N	No	No
Wayne	US-24 SB	11280	Yes	Ecorse Creek	In Dearborn Hts	1958	1990	08/23/2010	5	5	8	N	No	No
Wayne	US-24 SB	11281	Yes	Frank & Poet Drain	In Taylor	1964	2001	08/17/2010	8	8	7	N	No	No
Wayne	US-24	11284	Yes	Conrail	4.5 miles north of Flat Rock	1935	1983	08/17/2010	6	7	7	N	No	No
Wayne	US-24	11287	Yes	Rouge River	In Dearborn	1937	2006	08/20/2010	8	8	8	N	No	No
Wayne	US-24 NB	11288	Yes	Middle Rouge River	In Dearborn Hts	1959	2006	08/20/2010	8	8	7	N	No	No
Wayne	US-24 SB	11289	Yes	Middle Rouge River	In Dearborn Hts	1959	2006	08/20/2010	8	8	7	N	No	No
Wayne	US-24 NB	11290	Yes	Rouge River	2.1 miles south of M-5	1960	1972	08/23/2010	7	6	6	N	No	No
Wayne	US-24 SB	11291	Yes	Rouge River	2.1 miles south of M-5	1960	1972	08/23/2010	7	6	6	N	No	No
Wayne	US-24 telegraph Road	11292	Yes	Rouge River	0.1 miles south of M-102	1967		01/29/2010	5	6	6	N	No	No
Wayne	US-24 SB	11295	Yes	Hines Drive	In Dearborn Hts	1959	2006	08/19/2010	8	8	7	N	No	No
Wayne	US-24 NB	11296	Yes	Hines Drive	In Dearborn Hts	1959	2006	08/19/2010	8	8	7	N	No	No
Wayne	US-12 EB	11299	Yes	Apple Run Drain	2.3 miles east of Washtenaw Co line	2003		11/09/2010	N	N	N	8	No	No
Wayne	US-12 WB	11300	Yes	Apple Run Drain	2.5 miles east of Washtenaw Co line	2003		11/09/2010	N	N	N	8	No	No
Wayne	US-12 WB	11309	Yes	Rouge River	In Dearborn	2009		11/09/2010	8	9	9	N	No	No
Wayne	US-12 EB	11310	Yes	Rouge River	In Dearborn	2009		11/09/2010	8	9	9	N	No	No
Wayne	US-12 EB	11311	Yes	US-24	In Dearborn Over US-24	1937	1983	02/15/2011	6	7	7	N	No	Yes

County	Route	Structure Number	NHS Status	Site	Location	Year Built	Year Recon-structed	Last Inspection Date	Deck Rating	Super-structure Rating	Sub-structure Rating	Culvert Rating	Structurally Deficient	Functionally Obsolete
Wayne	US-12 WB	11312	Yes	US-24	In Dearborn Over US-24	1937	1983	02/15/2011	5	7	7	N	No	Yes
Wayne	US-12 EB	11313	Yes	M-39	In Dearborn Over M-39	1970		11/15/2010	5	6	6	N	No	Yes
Wayne	US-12 WB	11314	Yes	M-39	In Dearborn Over M-39	1970		11/15/2010	5	6	5	N	No	Yes
Wayne	Greenfield Road	11315	Yes	US-12	In Dearborn	1961	2007	11/15/2010	9	9	9	N	No	Yes
Wayne	Scotten Ave	11316	No	US-12	In Detroit	1941	1999	11/09/2010	8	7	8	N	No	Yes
Wayne	M-85	11321	Yes	Rouge River	In Detroit	1926		04/21/2011	4	3	4	N	Yes	No
Wayne	M-85	11323	Yes	Conrail (Abn)	In Detroit	1924	1955	09/14/2011	4	3	4	N	Yes	No
Wayne	M-3 (Gratiot Ave)	11326	Yes	GTW RR	In Detroit	1929	1970	09/23/2010	5	5	7	N	No	Yes
Wayne	M-153	11327	Yes	Fellows Creek	3.3 miles east of Washtenaw Co line	2006		04/13/2011	7	N	N	N	No	No
Wayne	M-153 WB	11328	Yes	Rouge River	In Dearborn	1971		02/16/2011	6	5	6	N	No	No
Wayne	M-153 EB	11329	Yes	Rouge River	In Dearborn	1971		02/16/2011	6	6	7	N	No	No
Wayne	M-153	11332	Yes	CSX RR	1 mile east of I-275 In Westland	1982		08/11/2011	7	7	7	N	No	No
Wayne	M-153	11333	Yes	M-39	In Dearborn	1998		02/15/2011	8	8	7	N	No	Yes
Wayne	Greenfield Road	11335	Yes	M-153	In Dearborn	1961	2006	02/15/2011	8	7	7	N	No	No
Wayne	M-153 EB	11336	Yes	Hines Drive	In Dearborn Over Hines Drive	1971		02/16/2011	6	7	7	N	No	No
Wayne	M-153 WB	11337	Yes	Hines Drive	In Dearborn Over Hines Drive	1971	2005	02/16/2011	6	7	7	N	No	No
Wayne	Evergreen Road NB	11338	No	M-153	In Dearborn	1972	2008	02/25/2010	9	8	8	N	No	No
Wayne	Evergreen Road SB	11339	No	M-153	In Dearborn	1972	2008	02/25/2010	9	8	9	N	No	No
Wayne	Old M-39-Schaefer	11342	Yes	Entrance to Ford Plant	In Dearborn	1957	1994	02/16/2011	8	8	7	N	No	No
Wayne	Old M-14	11343	Yes	Fellows Creek	.3 miles east of Washtenaw Co line	2003		10/27/2009	N	N	N	7	No	No
Wayne	M-14	11344	Yes	Willow Creek	2.7 miles east of Washtenaw Co line	2003		10/27/2009	N	N	N	8	No	No
Wayne	Old M-14	11345	Yes	Middle Rouge River	In Livonia	1925		10/22/2009	N	6	6	N	No	Yes
Wayne	M-14 (Old)	11346	Yes	Tonquish Creek	0.3 miles east Main St, Plymouth	1926		10/27/2009	N	N	N	7	No	Yes
Wayne	Hines Drive	11348	Yes	Old M-14 (Ann Arbor Road)	In Livonia	1948		04/14/2011	4	4	6	N	Yes	No
Wayne	M-14	11350	Yes	Rouge River	0.3 miles West of Plymouth	1976		10/29/2009	7	8	8	N	No	No
Wayne	M-14 WB	11352	Yes	CSX RR	1.5 miles west of Plymouth	1976	2006	10/05/2011	7	7	8	N	No	No
Wayne	M-14 EB	11353	Yes	CSX RR	1.5 miles west of Plymouth	1976	2006	10/30/2009	6	9	7	N	No	No
Wayne	Haggerty Road	11354	No	M-14	0.6 miles west of west Lts Livonia	1977		10/29/2009	7	8	7	N	No	No
Wayne	Napier Road	11355	No	M-14	3 miles west of Plymouth	1975		10/10/2011	7	7	6	N	No	No
Wayne	N Territorial Road	11356	Yes	M-14	2.5 miles west of Plymouth	1976		10/03/2011	7	7	7	N	No	No
Wayne	Ridge Road	11357	No	M-14	2.0 miles west of Plymouth	1976		10/03/2011	7	7	7	N	No	No
Wayne	Beck Road	11358	No	M-14	1.0 miles west of Plymouth	1976		10/03/2011	5	6	6	N	No	No

County	Route	Structure Number	NHS Status	Site	Location	Year Built	Year Recon-structed	Last Inspection Date	Deck Rating	Super-structure Rating	Sub-structure Rating	Culvert Rating	Structurally Deficient	Functionally Obsolete
Wayne	M-14 WB	11359	Yes	Sheldon Road	1.2 miles west of Plymouth	1976		10/04/2011	7	7	7	N	No	No
Wayne	M-14	11361	Yes	Edward Hines Drive	0.4 miles west of Plymouth	1976		10/05/2011	6	7	7	N	No	No
Wayne	Northville Road	11362	Yes	M-14	0.2 miles west of Plymouth	1976		10/05/2011	7	7	7	N	No	No
Wayne	Robinwood Drive	11363	No	M-14	0.3 miles North of Plymouth	1976		10/05/2011	7	7	7	N	No	Yes
Wayne	Schoolcraft CONN	11364	No	M-14	1 mile west of west City limits Livonia	1977		10/05/2011	5	7	6	N	No	Yes
Wayne	M-14 EB	11365	Yes	Sheldon Road	1.2 miles west of Plymouth	1976		10/04/2011	7	7	7	N	No	No
Wayne	Hamilton Ave	11368	No	M-8, Davison Frwy	Highland Park E Lodge Fwy	1996		02/26/2010	8	8	8	N	No	No
Wayne	Third Ave	11369	No	M-8, Davison Frwy	Highland Park E Hamilton	1996		02/26/2010	7	8	8	N	No	Yes
Wayne	Second Ave	11370	No	M-8, Davison Frwy	Highland Park W Woodward	1996		02/26/2010	7	7	7	N	No	Yes
Wayne	John R Street	11374	No	M-8, Davison Frwy	Highland Park E Woodward	1996		02/26/2010	8	8	8	N	No	Yes
Wayne	SB Oakland Ave	11376	No	M-8, Davison Frwy	In Highland Park	1971		02/26/2010	6	6	6	N	No	Yes
Wayne	WB M-8 RMP TO I-75	11377	Yes	S Service Drive	In Detroit south Service Road	1971		02/24/2010	6	8	8	N	No	No
Wayne	N Service Road	11378	No	I-75 Ramp To WB M-8	In Detroit M-8 WB Ramp	1971		02/26/2010	5	7	8	N	No	Yes
Wayne	Joseph Campau	11379	No	M-8	In Detroit	1971	2009	02/24/2010	4	4	5	N	Yes	No
Wayne	Goddard Ave	11380	No	M-8	In Detroit	1971	2009	02/23/2010	4	5	6	N	Yes	No
Wayne	NB Oakland Ave	11381	No	M-8, Davison Fwy	In Highland Park	1971		02/26/2010	8	6	7	N	No	Yes
Wayne	Monroe Ave	11390	No	I-375	In Detroit	1959	1996	06/18/2010	7	7	7	N	No	Yes
Wayne	Lafayette Ave	11391	No	I-375	In Detroit	1960	1990	06/18/2010	7	7	6	N	No	Yes
Wayne	Larned Street	11392	No	I-375	In Detroit	1960		09/22/2010	4	6	5	N	Yes	No
Wayne	Jefferson Ave	11393	No	I-375	In Detroit	1962		06/18/2010	4	7	6	N	Yes	No
Wayne	Hasting Street	11394	No	I-375	In Detroit	1962		09/14/2011	4	5	5	N	Yes	No
Wayne	Washington Street	11395	No	M-10	In Detroit	1958	2004	08/25/2010	7	8	7	N	No	Yes
Wayne	Larned Street Ramp	11396	No	M-10 NB	In Detroit	1959	1987	07/08/2010	5	5	7	N	No	Yes
Wayne	M-85 (Fort St)	11397	Yes	M-10	In Detroit	1958		07/08/2010	7	7	5	N	No	Yes
Wayne	Lafayette Blvd	11398	No	M-10	In Detroit	1952	1997	08/25/2010	7	7	7	N	No	Yes
Wayne	Howard Street	11399	No	M-10	In Detroit	1953	2001	08/17/2010	8	8	7	N	No	Yes
Wayne	US-12	11400	Yes	M-10 NB	In Detroit	1954	1997	07/08/2010	6	7	6	N	No	Yes
Wayne	US-12	11401	Yes	M-10 SB	In Detroit	1954	1997	07/08/2010	6	7	6	N	No	Yes
Wayne	Bagley Ave Ramp S	11402	No	M-10	In Detroit	1954	1997	08/17/2010	6	6	7	N	No	Yes
Wayne	Grand River Ave	11403	Yes	M-10	In Detroit	1953	1996	08/17/2010	7	6	6	N	No	Yes
Wayne	M L King (Stimson)	11404	No	M-10	In Detroit	1952	2005	08/17/2010	4	5	7	N	Yes	No
Wayne	Forest Ave	11405	Yes	M-10	In Detroit	1950		08/17/2010	7	7	6	N	No	Yes

County	Route	Structure Number	NHS Status	Site	Location	Year Built	Year Recon-structed	Last Inspection Date	Deck Rating	Super-structure Rating	Sub-structure Rating	Culvert Rating	Structurally Deficient	Functionally Obsolete
Wayne	Warren AV	11406	Yes	M-10	In Detroit	1950	1996	08/17/2010	7	5	7	N	No	Yes
Wayne	Ramp From M-10	11407	Yes	Jefferson Ave	In City of Detroit	1980		08/17/2010	6	7	7	N	No	No
Wayne	M-10 SB	11408	Yes	WB Jefferson Ave	In City of Detroit	1987		06/18/2010	6	6	7	N	No	Yes
Wayne	Milwaukee Ave	11426	No	M-10	In Detroit	1949	1995	04/18/2011	7	6	6	N	No	Yes
Wayne	W Grand Blvd	11427	No	M-10	In Detroit	1950		04/18/2011	7	6	6	N	No	Yes
Wayne	Pallister Ave	11428	No	M-10	In Detroit	1954	2000	09/23/2010	8	7	7	N	No	Yes
Wayne	Seward Ave	11429	No	M-10	In Detroit	1954	2000	09/23/2010	8	7	7	N	No	Yes
Wayne	Euclid Ave	11430	No	M-10	In Detroit	1954	2000	09/23/2010	8	7	6	N	No	Yes
Wayne	Clairmont Ave	11431	No	M-10	In Detroit	1954	1995	04/18/2011	7	7	6	N	No	Yes
Wayne	Hamilton Ave	11432	No	M-10	0.1 miles east of Chicago B	1954		07/02/2010	8	7	6	N	No	Yes
Wayne	Chicago Blvd	11433	No	M-10	In Detroit	1955	1994	04/25/2011	8	7	7	N	No	Yes
Wayne	Calvert Ave	11434	No	M-10	In Detroit	1955		04/25/2011	6	6	7	N	No	Yes
Wayne	Webb Ave	11435	No	M-10	In Detroit	1955	1991	04/26/2011	6	5	6	N	No	Yes
Wayne	Glendale Ave	11436	No	M-10	In Detroit	1955	2006	03/15/2011	8	7	7	N	No	Yes
Wayne	M-8 EB Davison	11437	Yes	M-10 SB	In Detroit Over M-10 SB	1956	1996	04/26/2011	7	7	7	N	No	No
Wayne	M-10 NB	11438	Yes	M-8 Davison	In Detroit	1956	1987	04/28/2011	6	7	7	N	No	Yes
Wayne	M-10 Ramp	11439	Yes	M-8 EB Davison	In Detroit	1957	1996	04/28/2011	6	6	6	N	No	Yes
Wayne	M-8 WB Davison	11440	Yes	M-10 SB	In Detroit	1956	1996	04/26/2011	7	7	7	N	No	No
Wayne	NB to WB Davison	11441	Yes	M-10 SB	In Detroit	1957	2006	04/26/2011	8	7	7	N	No	No
Wayne	Oakman Blvd	11442	No	M-10	In Detroit	1955	2000	04/19/2011	7	7	7	N	No	Yes
Wayne	Rosa Parks Blvd	11443	No	M-10	In Detroit	1957		04/19/2011	7	6	7	N	No	Yes
Wayne	Linwood Ave	11444	No	M-10 John Lodge Frwy	In Detroit	1955	1994	04/19/2011	7	7	7	N	No	Yes
Wayne	Dexter-Belden Ave	11445	No	M-10 John Lodge Frwy	In Detroit	1955	1994	03/25/2011	6	6	7	N	No	Yes
Wayne	Livernois Ave	11446	Yes	M-10	In Detroit	1955	2006	03/25/2011	7	7	7	N	No	Yes
Wayne	Greenlawn Ave	11447	No	M-10	In Detroit	1955		03/25/2011	5	6	7	N	No	Yes
Wayne	Wyoming Ave	11448	No	M-10	In Detroit	1955	1989	03/25/2011	6	7	7	N	No	Yes
Wayne	Puritan Ave	11449	No	M-10	In Detroit	1963	2006	03/25/2011	8	7	7	N	No	Yes
Wayne	Myers Road	11450	No	M-10	In Detroit	1963		03/25/2011	6	7	6	N	No	Yes
Wayne	Myers Road Turn around	11451	No	M-10	In Detroit	1963	2006	03/25/2011	8	7	7	N	No	Yes
Wayne	McNichols Road	11452	No	M-10	In Detroit	1964	2006	04/19/2011	8	7	7	N	No	Yes
Wayne	Outer Drive EB	11453	No	M-10	In Detroit	1964	2006	03/22/2011	7	7	7	N	No	Yes
Wayne	Outer Drive WB	11454	No	M-10	In Detroit	1964	2006	03/22/2011	8	7	7	N	No	Yes

County	Route	Structure Number	NHS Status	Site	Location	Year Built	Year Recon-structed	Last Inspection Date	Deck Rating	Super-structure Rating	Sub-structure Rating	Culvert Rating	Structurally Deficient	Functionally Obsolete
Wayne	Schaffer	11455	No	M-10	In Detroit	1964	2000	03/22/2011	8	7	7	N	No	Yes
Wayne	Schaefer southeast Turn	11456	No	M-10	In Detroit	1964	2000	03/22/2011	6	7	7	N	No	Yes
Wayne	Schaefer northwest Turn	11457	No	M-10	In Detroit	1964	2000	03/22/2011	6	7	7	N	No	Yes
Wayne	7 Mile Road	11458	No	M-10	In Detroit	1964	2006	03/22/2011	8	7	7	N	No	Yes
Wayne	Vassar Drive	11459	No	M-10	In Detroit	1963	2000	03/22/2011	7	7	7	N	No	Yes
Wayne	Pembroke Ave	11460	No	M-10	In Detroit	1963	2006	03/21/2011	8	7	7	N	No	Yes
Wayne	Greenfield Road	11461	No	M-10	In Detroit	1964		03/21/2011	6	6	7	N	No	Yes
Wayne	Greenfield Road Turn	11462	No	M-10	In Detroit	1964		03/21/2011	5	7	7	N	No	Yes
Wayne	New Jersey TRN(M10)	11463	Yes	M-10	In Detroit	1963		03/21/2011	5	7	7	N	No	Yes
Wayne	M-102 Ramp	11464	Yes	M-10 Ramp	North limits of Detroit	1965	2010	03/21/2011	8	8	8	N	No	No
Wayne	M-102 WB Service Road	11465	Yes	M-10	North limits of Detroit	1965	2009	08/26/2010	9	7	6	N	No	Yes
Wayne	M-102 EB Service Road	11466	Yes	M-10	North limits of Detroit	1965	2009	08/26/2010	9	7	7	N	No	Yes
Wayne	M-102	11467	Yes	M-10 & Ramps	In Detroit	1965	2009	08/24/2010	9	6	8	N	No	Yes
Wayne	Greenfield Road Left Turn	11468	No	M-10	In Detroit	1964	2006	03/21/2011	8	7	7	N	No	Yes
Wayne	Livernois Ave U-turn	11469	No	M-10	In Detroit	1987		04/19/2011	6	6	7	N	No	Yes
Wayne	M-5 EB	11473	Yes	Rouge River	In Detroit	2003		04/26/2011	7	8	8	N	No	No
Wayne	M-5 WB	11474	Yes	Rouge River	In Detroit	2003		04/26/2011	7	8	8	N	No	No
Wayne	I-96	11480	Yes	Rouge River	In Detroit	1970	2003	04/30/2010	8	8	7	N	No	No
Wayne	Evergreen Road	11485	Yes	I-96 & CSX RR	In Detroit	1971		08/25/2010	7	7	5	N	No	Yes
Wayne	Schoolcraft Road	11487	No	I-96	In Livonia	1972		04/22/2010	6	7	6	N	No	Yes
Wayne	NeWBurgh Road	11488	No	I-96	In Livonia	1974		03/23/2010	5	7	7	N	No	No
Wayne	Levan Road	11489	No	I-96	In Livonia	1974		03/23/2010	6	6	7	N	No	Yes
Wayne	Yale Ave	11490	No	I-96	In Livonia	1974		03/24/2010	6	5	7	N	No	Yes
Wayne	Stark Road	11491	No	I-96	In Livonia	1974		03/24/2010	5	6	6	N	No	Yes
Wayne	Farmington Road	11492	No	I-96	In Livonia	1974		03/23/2010	6	6	7	N	No	Yes
Wayne	Brookfiled Ave	11493	No	I-96	In Livonia	1974		03/24/2010	6	7	5	N	No	Yes
Wayne	Berwick Road Left Turn	11494	No	I-96	In Livonia	1974		03/24/2010	6	6	5	N	No	Yes
Wayne	Merriman Road	11495	No	I-96	In Livonia	1974		03/24/2010	5	6	6	N	No	No
Wayne	Warner Crt	11496	No	I-96	In Livonia	1974		03/24/2010	5	7	7	N	No	Yes
Wayne	Middelbelt Road	11497	No	I-96	In Livonia	1971		03/30/2010	5	6	5	N	No	No
Wayne	Race Track Ent.	11498	No	I-96	In Livonia	1971	2001	03/30/2010	5	7	6	N	No	Yes
Wayne	Cardwell Road	11499	No	I-96	In Livonia	1971		03/30/2010	6	7	6	N	No	Yes

County	Route	Structure Number	NHS Status	Site	Location	Year Built	Year Recon-structed	Last Inspection Date	Deck Rating	Super-structure Rating	Sub-structure Rating	Culvert Rating	Structurally Deficient	Functionally Obsolete
Wayne	Inkster Road	11500	No	I-96	East limits of Livonia	1971		06/09/2011	6	7	7	N	No	Yes
Wayne	Breakfast U-Turn LN	11501	No	I-96	In Redford Twp	1974		03/29/2010	6	5	6	N	No	Yes
Wayne	Beech Daly Road	11502	No	I-96	In Redford Twp	1974		03/29/2010	6	6	6	N	No	No
Wayne	Garfield Street U-Turn	11503	No	I-96	In Redford Twp	1974		03/29/2010	6	5	6	N	No	Yes
Wayne	Fenton St	11504	No	I-96	In Redford Twp	1974		03/29/2010	6	6	7	N	No	Yes
Wayne	US-24 telegraph Road	11505	Yes	I-96	West limits of Detroit	1970	2003	04/15/2010	7	6	7	N	No	No
Wayne	NB Service Road	11506	No	I-96	In Detroit	1970		04/15/2010	5	6	7	N	No	Yes
Wayne	SB Service Road	11507	No	I-96	In Detroit	1970		04/15/2010	6	5	8	N	No	Yes
Wayne	Virgil Street	11508	No	I-96	In Detroit	1970		04/15/2010	6	6	6	N	No	Yes
Wayne	Outer Drive	11509	No	I-96	In Detroit	1970	2003	04/16/2010	6	6	7	N	No	Yes
Wayne	Burt Road	11510	No	I-96	In Detroit	1970	2003	04/16/2010	7	7	6	N	No	Yes
Wayne	Schoolcraft X-Over	11511	No	I-96	In Detroit	1970	2003	04/16/2010	7	7	7	N	No	Yes
Wayne	Glendale Ave	11512	No	I-96	In Detroit	1970		04/16/2010	7	7	5	N	No	No
Wayne	Industrial Ave	11513	No	I-96	In Detroit	1973		04/14/2011	6	6	7	N	No	Yes
Wayne	Berwyn Street	11514	No	I-96	In Redford Twp	1973		05/19/2010	5	6	6	N	No	Yes
Wayne	Merriman Road LT T	11515	Yes	I-96	In Livonia	1973		03/24/2010	6	7	7	N	No	Yes
Wayne	Merriman Road LT T	11516	Yes	I-96	In Livonia	1973		03/23/2010	4	7	7	N	Yes	No
Wayne	Melvin	11517	No	I-96	In Livonia	1973		03/30/2010	6	7	7	N	No	Yes
Wayne	Left Turn west Middlebelt	11518	Yes	I-96	In Livonia	1971		03/30/2010	5	6	4	N	Yes	No
Wayne	Left Turn east Middlebelt	11519	Yes	I-96	In Livonia	1971		03/30/2010	5	7	6	N	No	Yes
Wayne	Left Turn west Inkster	11520	Yes	I-96	East limits Of Livonia	1971		04/22/2010	6	6	7	N	No	Yes
Wayne	Left Turn east Inkster	11521	Yes	I-96	East limits Of Livonia	1971		05/19/2010	6	6	7	N	No	Yes
Wayne	Left Turn west Beech DL	11522	No	I-96	In Redford Twp	1974		05/19/2010	6	6	7	N	No	Yes
Wayne	Left Turn east Beech DL	11523	Yes	I-96	In Redford Twp	1974		03/29/2010	6	6	7	N	No	Yes
Wayne	Left Turn west of Levan	11524	No	I-96	In Livonia	1974		03/23/2010	6	6	7	N	No	Yes
Wayne	Left Turn east of Levan	11525	No	I-96	In Livonia	1974		03/24/2010	5	6	7	N	No	Yes
Wayne	Farmington left Turn	11526	Yes	I-96	In Livonia	1974		03/23/2010	6	7	7	N	No	Yes
Wayne	Farmington left Turn	11527	Yes	I-96	In Livonia	1974		03/23/2010	6	7	7	N	No	Yes
Wayne	Wayne Road	11528	No	I-96	In Livonia	1974		03/24/2010	5	6	6	N	No	Yes
Wayne	Newburgh DBL U-TRN	11529	No	I-96	In Livonia	1974		03/23/2010	5	7	7	N	No	No
Wayne	Newburgh east left Turn	11530	No	I-96	In Livonia	1974		03/23/2010	6	6	7	N	No	Yes
Wayne	SB to WB Turn Roadway	11540	Yes	CSX RR & Fullerton Ave	Detroit	1975		08/15/2011	6	8	7	N	No	No

County	Route	Structure Number	NHS Status	Site	Location	Year Built	Year Recon-structed	Last Inspection Date	Deck Rating	Super-structure Rating	Sub-structure Rating	Culvert Rating	Structurally Deficient	Functionally Obsolete
Wayne	Turn Roadway 3 Road LEVL	11541	Yes	CSX RR & I-96 Roadways	In Detroit	1973		08/22/2011	7	6	7	N	No	Yes
Wayne	Turn Roadway 4th LEVL	11542	Yes	CSX RR & 3 Road Level T Road	Detroit	1973		08/17/2011	6	7	7	N	No	Yes
Wayne	WB to NB Turn Roadway	11543	Yes	CSX RR-Fullerton	Detroit	1973		08/10/2011	7	7	7	N	No	No
Wayne	Greenfield Road	11544	No	I-96 & CSX RR	In Detroit	1972		08/09/2011	7	7	7	N	No	Yes
Wayne	On Ramp GRNFLD.	11545	Yes	Land	In Detroit	1973		08/09/2011	7	8	7	N	No	No
Wayne	Off Ramp GRNFLD.	11546	Yes	Land	In Detroit	1973		08/09/2011	7	8	7	N	No	No
Wayne	Turn Roadway EB to SB	11547	Yes	WB & U-Turn Service Roads	In Detroit	1972		08/17/2011	7	7	7	N	No	Yes
Wayne	WB to SB Turn Roadway	11548	Yes	3 Road Level Turn Roadway	In Detroit	1972		08/22/2011	8	8	7	N	No	Yes
Wayne	Turn Roadway 3 Road LEVL	11549	Yes	I-96 Roadways	In Detroit	1972		08/22/2011	6	5	7	N	No	Yes
Wayne	U-Turn Service Road	11550	No	M-39 (Southfield Expr)	In Detroit	1970		09/21/2011	6	6	7	N	No	Yes
Wayne	I-96 EB Collector	11551	Yes	M-39 Southfield Frwy	In Detroit	1970		08/15/2011	7	7	7	N	No	Yes
Wayne	I-96 EB Main Roadway	11552	Yes	M-39 (Southfield Expr)	In Detroit	1970		08/15/2011	8	7	7	N	No	Yes
Wayne	I-96 WB Collector	11553	Yes	M-39 (Southfield Expr)	In Detroit	1970		08/15/2011	7	7	7	N	No	Yes
Wayne	I-96 Ramp NB to EB	11554	Yes	M-39 Ramp & east Service Road	In Detroit	1970		08/17/2011	6	6	7	N	No	Yes
Wayne	I-96 WB Main Roadway	11555	Yes	M-39 (Southfield Expr)	In Detroit	1970		08/15/2011	7	7	7	N	No	Yes
Wayne	I-96 Ramp	11556	Yes	Open Ground	In Detroit	1973		08/30/2011	6	7	6	N	No	No
Wayne	I-96 Ramp	11557	Yes	EB Service Road	In Detroit	1973		08/15/2011	6	7	7	N	No	No
Wayne	I-96 Ramp	11558	Yes	Land	In Detroit	1973		08/10/2011	5	7	7	N	No	No
Wayne	I-96 Ramp	11559	Yes	WB Service Road	In Detroit	1973		08/10/2011	6	6	7	N	No	No
Wayne	Hubbell Ave	11560	No	I-96 Jeffries Freeway	In Detroit	1970		08/30/2011	5	7	8	N	No	Yes
Wayne	Fullerton Ave	11561	No	I-96 Jeffries Freeway	In Detroit	1970		07/13/2010	5	7	8	N	No	Yes
Wayne	Schaefer Road	11562	No	I-96 Jeffries Freeway	In Detroit	1971		08/26/2011	5	7	8	N	No	Yes
Wayne	Grand River Left Turn (M-5)	11563	Yes	I-96 Jeffries Freeway	In Detroit	1971	2005	08/26/2011	7	8	7	N	No	No
Wayne	M-5 Grand River Ave	11564	Yes	I-96 Jeffries Freeway	In Detroit	1971	2005	08/26/2011	8	7	7	N	No	No
Wayne	Meyers Road	11565	No	I-96 Jeffries Freeway	In Detroit	1971		08/26/2011	6	8	7	N	No	Yes
Wayne	Wyoming Ave	11566	No	I-96 Jeffries Freeway	In Detroit	1971		09/22/2011	7	7	7	N	No	No
Wayne	I-96 (Jeffries)	11567	Yes	M-8	In Detroit	1971		10/10/2011	7	7	8	N	No	No
Wayne	I-96 WB Collector	11568	Yes	M-8	In Detroit	1971		09/22/2011	7	7	7	N	No	No
Wayne	I-96 W To east M-8	11569	Yes	M-8	In Detroit	1974	2009	10/31/2009	9	7	7	N	No	No
Wayne	WB Davies to EB Jefferson	11570	Yes	I-96 Jeffries Freeway	In Detroit	1971	2009	10/31/2009	9	9	7	N	No	No
Wayne	Fullerton Ave	11571	No	I-96 Jeffries Freeway	In Detroit	1971		08/26/2011	5	7	7	N	No	Yes
Wayne	Oakman Blvd EB	11572	No	I-96 Jeffries Freeway	In Detroit	1971	2009	09/12/2011	8	7	7	N	No	No

County	Route	Structure Number	NHS Status	Site	Location	Year Built	Year Recon-structed	Last Inspection Date	Deck Rating	Super-structure Rating	Sub-structure Rating	Culvert Rating	Structurally Deficient	Functionally Obsolete
Wayne	Oakman Blvd WB	11573	No	I-96 Jeffries Freeway	In Detroit	1971		09/12/2011	7	7	7	N	No	Yes
Wayne	Elmhurst Ave	11574	No	I-96	In Detroit	1972	2009	04/26/2010	4	5	3	N	Yes	No
Wayne	U-Turn north of G River	11575	Yes	I-96	In Detroit	1972		04/26/2010	3	5	3	N	Yes	No
Wayne	Grand River Ave	11576	Yes	I-96	In Detroit	1972	2009	09/09/2010	9	7	7	N	No	Yes
Wayne	West Chicago Ave	11577	No	I-96	In Detroit	2001		09/12/2011	6	8	7	N	No	Yes
Wayne	Livernois Ave	11578	No	I-96	In Detroit	1972	2009	09/16/2011	8	8	7	N	No	Yes
Wayne	Livernois Left Turn	11579	Yes	I-96	In Detroit	1972		08/26/2011	8	8	7	N	No	Yes
Wayne	Underwood Ave	11580	No	I-96	In Detroit	1972	2009	09/09/2010	6	7	7	N	No	Yes
Wayne	Joy Road	11581	No	I-96	In Detroit	1972	2007	09/16/2011	8	7	7	N	No	Yes
Wayne	Maplewood Ave	11582	No	I-96	In Detroit	1972	2007	09/16/2011	8	7	7	N	No	Yes
Wayne	Pacific Ave	11583	No	I-96	In Detroit	1972	2004	09/16/2011	8	8	8	N	No	Yes
Wayne	W Gd Blvd & tireman	11584	No	I-96	In Detroit	1972	2005	09/27/2011	8	7	6	N	No	No
Wayne	W Gd Blvd & tireman	11585	No	I-96	In Detroit	1972	1996	09/27/2011	6	7	5	N	No	Yes
Wayne	MC Graw Ave	11586	No	I-96	In Detroit	1971		09/27/2011	7	7	7	N	No	Yes
Wayne	I-96	11587	Yes	Ramp From I-94	In Detroit	1971	2005	10/17/2011	7	7	6	N	No	No
Wayne	I-96	11588	Yes	Ramp To I-94	In Detroit	1971	2005	10/28/2009	7	7	7	N	No	Yes
Wayne	I-96 EB to I-94 EB Ramp	11589	Yes	I-96	In Detroit	1971	2004	10/29/2009	7	7	7	N	No	No
Wayne	I-96 WB to I-94 WB Ramp	11590	Yes	I-96 & Ramp	In Detroit	1971	2005	10/28/2009	7	7	7	N	No	Yes
Wayne	Grand River Entrance to I-94 W	11591	Yes	Ramp To I-94	In Detroit Over I-94 west	1971	2004	10/28/2009	7	7	7	N	No	No
Wayne	I-94 EB Ramp to I-96 W	11592	Yes	I-94	In Detroit	1971		10/17/2011	7	7	7	N	No	No
Wayne	I-94 WB Ramp to I-96 E	11593	Yes	I-94	In Detroit	1971	2005	10/28/2009	7	7	7	N	No	Yes
Wayne	I-96	11594	Yes	I-94	In Detroit	1971	2005	10/17/2011	7	7	7	N	No	No
Wayne	Grand River Ave Exit R	11595	Yes	I-96 Ramp	In Detroit	1971	2004	10/29/2009	7	8	7	N	No	Yes
Wayne	Warren Ave Exit Ramp	11596	Yes	I-96 Ramp	In Detroit	1971	2005	10/22/2009	8	8	7	N	No	Yes
Wayne	Warren Ave ENT Ramp	11597	Yes	I-96 Ramp	In Detroit	1971		10/18/2011	7	7	7	N	No	No
Wayne	Scotten Ave	11598	No	I-96	In Detroit	1972		10/22/2009	5	7	6	N	No	Yes
Wayne	EB Davison (M-8)	11599	Yes	I-96 Wyoming Exit Ramp	In Detroit	1971		09/22/2011	6	7	4	N	Yes	No
Wayne	Warren Ave	11606	No	I-96	In Detroit	1971	2005	10/14/2009	8	8	7	N	No	No
Wayne	Buchanan Street	11607	No	I-96	In Detroit	1971		10/22/2009	6	7	7	N	No	Yes
Wayne	ML King JR Blvd	11608	No	I-96	In Detroit	1971		10/22/2009	7	8	8	N	No	Yes
Wayne	I-96 EB	11611	Yes	Eight Mile Road	In Livonia	1974		04/20/2010	8	7	7	N	No	No
Wayne	I-96 WB	11612	Yes	Eight Mile Road	In Livonia	1974		04/20/2010	8	7	7	N	No	No

County	Route	Structure Number	NHS Status	Site	Location	Year Built	Year Recon-structed	Last Inspection Date	Deck Rating	Super-structure Rating	Sub-structure Rating	Culvert Rating	Structurally Deficient	Functionally Obsolete
Wayne	Seven Mile Road	11613	No	I-96	In Livonia	1974	2007	03/30/2010	6	6	6	N	No	No
Wayne	Six Mile Road	11614	No	I-96	In Livonia	1974		08/02/2011	6	6	6	N	No	No
Wayne	M-1 Wooward Ave	11615	Yes	M-8 Davison Frwy	In Highland Park	1996		02/26/2010	8	8	7	N	No	Yes
Wayne	M-102 EB	11619	Yes	Rouge River	0.1 miles west of US-24	1931	1987	02/23/2010	7	7	7	N	No	No
Wayne	M-102 WB	11620	Yes	Rouge River	0.1 miles west of US-24	1987		02/23/2010	7	7	7	N	No	No
Wayne	M-102	11621	Yes	Plum Creek	0.5 miles east of US-24	1931		02/23/2010	6	6	6	N	No	No
Wayne	M-102 EB	11622	Yes	US-24	US-24, Telegraph Road	1967	2002	01/29/2010	7	7	7	N	No	No
Wayne	M-102 WB	11623	Yes	US-24	US-24, Telegraph Road	1967	2002	01/29/2010	7	7	7	N	No	No
Wayne	I-75 SB	11625	Yes	Blakely Drain	.2 miles south of Taylor	1964	2006	07/26/2010	5	7	6	N	No	No
Wayne	I-75 NB	11626	Yes	Blakely Drain	.2 miles south of Taylor	1964	2006	07/26/2010	7	7	7	N	No	No
Wayne	I-75 NB	11627	Yes	Cr RR,Goddard Road,Sxtn Drive	In Allen Park	1966		07/16/2010	5	5	5	N	No	Yes
Wayne	I-75 SB	11628	Yes	Sexton-Kilfoil Drive ,Cr RR	In Allen Park	1966		07/16/2010	5	5	5	N	No	No
Wayne	I-75 Ramp C	11629	Yes	Frank & Poet Drain	In Taylor	1966		11/01/2010	N	N	N	7	No	No
Wayne	I-75 & Ramp A	11630	Yes	Frank & Poet Drain	In Taylor	1966		11/01/2010	N	N	N	6	No	Yes
Wayne	I-75 NB	11638	Yes	GTW RR	In Woodhaven	2006		10/29/2010	8	9	8	N	No	No
Wayne	I-75 SB	11639	Yes	GTW RR	In Woodhaven	2006		10/29/2010	8	9	9	N	No	No
Wayne	I-75 NB	11640	Yes	GTW RR	In Taylor	1965	2006	07/26/2010	6	7	7	N	No	No
Wayne	I-75 SB	11641	Yes	GTW RR	In Taylor	1965	2006	11/05/2010	6	6	7	N	No	No
Wayne	I-75 NB	11642	Yes	North Huron River Drive	In Rockwood	2008		10/29/2010	9	9	8	N	No	Yes
Wayne	Woodruff Road	11643	No	I-75 & M-85	.8 miles north of Monroe Co line	2008		10/29/2010	8	9	9	N	No	No
Wayne	M-85 SB	11644	Yes	I-75 NB	M-85	2005	2008	02/27/2010	9	9	9	N	No	Yes
Wayne	Gibraltar Road	11645	No	I-75	0.7 miles north of M-85	1971		07/26/2010	7	7	7	N	No	No
Wayne	Vreeland Road	11646	No	I-75	South limits of Woodhaven	2002		07/22/2010	8	9	9	N	No	Yes
Wayne	I-75 NB	11647	Yes	Van Horn Road	In Woodhaven	2006		10/29/2010	8	9	9	N	No	No
Wayne	I-75 SB	11648	Yes	Van Horn Road	In Woodhaven	2006		10/29/2010	8	9	9	N	No	No
Wayne	West Road	11649	Yes	I-75	In Woodhaven	1986		07/22/2010	6	6	7	N	No	Yes
Wayne	King Road	11650	No	I-75	North limits of Woodhaven	2006		07/22/2010	9	9	8	N	No	Yes
Wayne	I-75 Connector NB	11651	Yes	I-75	North of Woodhaven	1958		07/19/2010	4	5	5	N	Yes	No
Wayne	I-75 Connector SB	11652	Yes	I-75	US-25 north Of Woodhaven	1958		07/19/2010	4	5	4	N	Yes	No
Wayne	Sibley Road	11653	No	I-75	.8 miles south of Taylor	2006		07/19/2010	9	9	9	N	No	No
Wayne	Pennsylvania Road	11654	No	I-75	South limits of Taylor	1964	1991	07/26/2010	5	5	6	N	No	Yes
Wayne	I-75 SB	11655	Yes	US-24 Conn	In Taylor Over US-24 Conn	2006		07/26/2010	4	5	5	N	Yes	No

County	Route	Structure Number	NHS Status	Site	Location	Year Built	Year Recon-structed	Last Inspection Date	Deck Rating	Super-structure Rating	Sub-structure Rating	Culvert Rating	Structurally Deficient	Functionally Obsolete
Wayne	I-75 NB	11656	Yes	Eureka Road	In Taylor Over Eureka Road	1966	2006	10/29/2010	4	6	7	N	Yes	No
Wayne	I-75 SB	11657	Yes	Eureka Road	In Taylor Over Eureka Road	1966	2006	07/26/2010	4	6	7	N	Yes	No
Wayne	I-75 NB	11658	Yes	Allen Road	South limits of Southgate	1966	1991	07/26/2010	6	5	7	N	No	No
Wayne	I-75 SB	11659	Yes	Allen Road	South limits of Southgate	1966	1991	07/26/2010	6	6	6	N	No	No
Wayne	I-75 NB	11660	Yes	North Line Road	In Southgate	1966	2006	07/26/2010	5	5	7	N	No	Yes
Wayne	I-75 SB	11661	Yes	North Line Road	In Southgate	1966	2006	07/26/2010	4	5	6	N	Yes	No
Wayne	London Moore Road	11662	No	I-75	In Lincoln Park	1966	2002	11/05/2010	7	7	8	N	No	Yes
Wayne	I-75 NB	11663	Yes	Toledo-Dix Hwy & Ramp C	In Lincoln Park	1966	2001	11/05/2010	8	8	8	N	No	No
Wayne	I-75 SB	11664	Yes	Toledo-Dix Hwy & Ramp C	In Lincoln Park	1966	2001	11/05/2010	8	8	8	N	No	No
Wayne	Campaign Road	11665	No	I-75	In Lincoln Park	1966	2002	11/05/2010	8	8	7	N	No	Yes
Wayne	I-75 NB	11666	Yes	M-39	In Lincoln Park	1966	2002	07/09/2010	8	8	7	N	No	Yes
Wayne	I-75 SB	11667	Yes	M-39	In Lincoln Park	1966	2002	07/09/2010	8	7	7	N	No	Yes
Wayne	I-75 Ramp C NB	11668	Yes	Toledo Dix Hwy Ramp D	In Lincoln Park	1966	2002	11/05/2010	8	8	7	N	No	No
Wayne	I-75 Ramp D SB	11669	Yes	Toledo Dix Hwy & Ramp C	In Lincoln Park	1966	2002	07/29/2010	8	8	7	N	No	No
Wayne	M-39	11670	Yes	Ecorse Creek	In Allen Park	1963		11/01/2010	6	6	7	N	No	No
Wayne	M-39	11673	Yes	Rouge River	In Dearborn	1963		11/15/2009	7	6	6	N	No	No
Wayne	M-39 NB Service Road	11674	No	Rouge River	In Dearborn	1963		12/15/2009	6	7	6	N	No	No
Wayne	M-39 SB Service Road	11675	No	Rouge River	In Dearborn	1963		12/15/2009	6	6	6	N	No	No
Wayne	Outer Drive south EB	11679	No	M-39	In Allen Park	1964	2001	12/22/2009	7	7	7	N	No	Yes
Wayne	Outer Drive south WB	11680	No	M-39	In Allen Park	1964	2001	12/22/2009	7	7	7	N	No	Yes
Wayne	Fern Ave	11681	No	M-39	In Allen Park	1964	2001	12/09/2009	8	7	7	N	No	Yes
Wayne	Oakwood Blvd	11682	No	M-39	In Allen Park	1964	2001	12/09/2009	8	7	7	N	No	Yes
Wayne	Rotunda Drive	11683	No	M-39	In Dearborn	1964	2005	05/14/2010	8	8	8	N	No	Yes
Wayne	Village Road	11684	No	M-39	0.25 miles south of River Rouge	1964	2001	12/09/2009	8	7	7	N	No	Yes
Wayne	Hubbard Ave EB	11685	No	M-39	In Dearborn	1964	1996	05/14/2010	7	7	7	N	No	Yes
Wayne	Hubbard Ave WB	11686	No	M-39	In Dearborn	1964	1996	05/14/2010	7	6	6	N	No	Yes
Wayne	Paul Ave	11687	No	M-39	In Detroit	2005		02/15/2011	9	8	8	N	No	Yes
Wayne	Warren Ave	11688	Yes	M-39	In Detroit	1961	2005	05/14/2010	9	8	7	N	No	Yes
Wayne	Tireman Ave	11689	No	M-39	In Detroit	2005		06/09/2011	8	8	8	N	No	Yes
Wayne	Joy Road	11690	No	M-39	In Detroit	1962	2010	06/09/2011	3	6	6	N	Yes	No
Wayne	Fitzpatrick Ave	11691	No	M-39	In Detroit	1963	2010	07/01/2011	9	5	7	N	No	Yes
Wayne	W Chicago Ave	11692	No	M-39	In Detroit	1963	2010	06/09/2011	4	6	6	N	Yes	No

County	Route	Structure Number	NHS Status	Site	Location	Year Built	Year Recon-structed	Last Inspection Date	Deck Rating	Super-structure Rating	Sub-structure Rating	Culvert Rating	Structurally Deficient	Functionally Obsolete
Wayne	Plymouth Road	11693	Yes	M-39 (Southfield)	In Detroit	1961	2010	09/27/2011	9	7	7	N	No	Yes
Wayne	WB Fullerton Ave	11694	No	M-39	In Detroit	1964	2010	05/14/2010	4	6	4	N	Yes	No
Wayne	Schoolcraft Ave	11695	No	M-39	In Detroit	1961	2010	09/27/2010	9	7	7	N	No	No
Wayne	Lyndon Ave	11704	No	M-39	In Detroit	1961	2010	06/17/2010	5	4	5	N	Yes	No
Wayne	M-5 Grand River	11705	Yes	M-39 (Southfield Exp)	In Detroit	1963		06/15/2010	6	6	6	N	No	Yes
Wayne	Fenkell Ave	11706	No	M-39	In Detroit	1962	2010	06/09/2011	3	5	4	N	Yes	No
Wayne	Puritan Ave	11707	No	M-39	In Detroit	1962	2010	06/15/2010	4	6	5	N	Yes	No
Wayne	6 Mile Road	11708	Yes	M-39	In Detroit	1962	2010	06/09/2011	4	7	5	N	Yes	No
Wayne	Outer Drive	11709	No	M-39	In Detroit	1963		06/11/2010	6	7	6	N	No	Yes
Wayne	Curtis Ave	11710	No	M-39	In Detroit	1963	2010	09/27/2011	3	5	4	N	Yes	No
Wayne	7 Mile Road	11711	Yes	M-39	In Detroit	1963	2010	09/27/2011	9	6	6	N	No	No
Wayne	Pembroke Ave	11712	No	M-39	In Detroit	1962	2010	09/27/2011	4	5	4	N	Yes	No
Wayne	M-102 Left Turn Ramp	11713	Yes	M-39	North limits of Detroit	1964	2010	09/27/2011	9	7	7	N	No	Yes
Wayne	M-102 EB	11714	Yes	M-39	North limits of Detroit	1964	2010	06/10/2010	4	7	5	N	Yes	No
Wayne	M-102 WB	11715	Yes	M-39	North limits of Detroit	1964	2010	06/10/2010	5	6	5	N	No	Yes
Wayne	I-75	11716	Yes	Rouge River Dearborn Street& Rr	In Detroit	1967	1989	05/27/2011	4	7	7	N	Yes	No
Wayne	I-75 NB Off Ramp	11717	Yes	Rouge River, RR, Maint Road	In Detroit	1967	1989	05/25/2011	6	8	7	N	No	No
Wayne	I-75 SB On Ramp	11718	Yes	Rouge River & Pleasant	In Detroit	1967	1989	05/25/2011	4	8	7	N	Yes	No
Wayne	I-75	11719	Yes	Ecorse River	In Lincoln Park	1966		06/17/2011	N	N	N		No	No
Wayne	Cicotte Ave	11729	No	I-75	In Lincoln Park	1966		06/13/2011	7	7	8	N	No	Yes
Wayne	I-75 NB	11730	Yes	Outer Drive	In Melvindale	1966	2002	06/13/2011	7	7	7	N	No	No
Wayne	I-75 SB	11731	Yes	Outer Drive	In Melvindale	1966	2002	06/13/2011	7	7	7	N	No	No
Wayne	I-75	11732	Yes	Schaefer Road	In Detroit	1966	2002	06/20/2011	7	7	7	N	No	No
Wayne	I-75	11733	Yes	M-85 (Fort Street)	In Detroit	1967	2002	06/20/2011	7	8	7	N	No	Yes
Wayne	I-75	11734	Yes	Fort Street	In Detroit	1967	1981	05/25/2011	5	6	6	N	No	No
Wayne	Springwell Ave	11735	No	I-75	In Detroit	1966	1987	06/15/2011	6	6	7	N	No	Yes
Wayne	Green Ave	11736	No	I-75	In Detroit	1967		06/15/2011	6	6	7	N	No	Yes
Wayne	Waterman Ave	11737	No	I-75	In Detroit	1967		06/15/2011	6	5	7	N	No	Yes
Wayne	Livernois Ave	11738	No	I-75	In Detroit	1967		06/14/2011	6	7	7	N	No	Yes
Wayne	Junction Ave	11739	No	I-75	In Detroit	1968		06/14/2011	5	7	7	N	No	Yes
Wayne	Clark Ave	11740	No	I-75	In Detroit	1970		06/14/2011	6	7	7	N	No	Yes
Wayne	W Grand Blvd SB	11741	No	I-75	In Detroit	2003		06/07/2010	8	8	8	N	No	Yes

County	Route	Structure Number	NHS Status	Site	Location	Year Built	Year Recon-structed	Last Inspection Date	Deck Rating	Super-structure Rating	Sub-structure Rating	Culvert Rating	Structurally Deficient	Functionally Obsolete
Wayne	Vernor Ave	11746	No	I-75	In Detroit	2007		01/05/2010	9	9	9	N	No	Yes
Wayne	I-75 SB	11747	Yes	I-96 WB	In Detroit	1970	2007	06/14/2010	9	7	7	N	No	Yes
Wayne	US-12	11748	Yes	I-75 NB	In Detroit	1970	1998	06/11/2010	8	6	6	N	No	Yes
Wayne	US-12	11749	Yes	I-75 SB	In Detroit	1970	1998	06/11/2010	8	8	7	N	No	Yes
Wayne	Dragoon Ave	11750	No	I-75	In Detroit	1967		07/11/2011	5	7	7	N	No	Yes
Wayne	I-75 Ramp WB To SB	11751	Yes	Ramp To WB I-96	In Detroit	1970	2007	06/11/2010	7	7	7	N	No	Yes
Wayne	W Grand Blvd NB	11752	No	I-75	In Detroit	2003		06/07/2010	8	8	8	N	No	Yes
Wayne	US-12	11753	Yes	I-96	In Detroit	1970	2005	06/11/2010	8	6	7	N	No	Yes
Wayne	Ramp I-96E To I-75N	11754	Yes	I-75 SB	In Detroit	1970		06/14/2010	6	7	7	N	No	Yes
Wayne	Ramp I-96E To I-75N	11755	Yes	I-75 NB	In Detroit	1970		06/14/2010	6	6	6	N	No	No
Wayne	Ramp I-96E To I-75N	11756	Yes	I-96 WB	In Detroit	1970	2007	06/14/2010	8	7	7	N	No	Yes
Wayne	14th ST	11760	No	I-75	In Detroit	1970		05/16/2011	6	5	5	N	No	Yes
Wayne	12th ST	11761	No	I-75	In Detroit	1970	1998	05/16/2011	5	7	7	N	No	No
Wayne	Rosa Parks ENT RMP	11762	No	I-75 south Collector-Dist Road	In Detroit	1970	2003	05/16/2011	7	7	7	N	No	No
Wayne	Rosa Parks EXT RMP	11763	No	I-75 north Collector-Dist Road	In Detroit	1970	2003	05/16/2011	8	7	7	N	No	No
Wayne	Trumbull Ave	11764	No	I-75	In Detroit	1970		05/16/2011	6	7	5	N	No	Yes
Wayne	M-10 SB to EB Ramp	11765	Yes	I-75 & Ramp To SB	In Detroit	1970		05/10/2011	6	7	6	N	No	Yes
Wayne	I-75 E-N Ramp	11766	Yes	M-10	In Detroit	1970		05/10/2011	5	5	4	N	Yes	No
Wayne	M-10 S to I-75E Ramp	11767	Yes	M-10	In Detroit	1970	1998	05/10/2011	8	6	7	N	No	No
Wayne	I-75 NB	11768	Yes	M-10	In Detroit Over US-10	1970	1999	05/10/2011	6	7	7	N	No	No
Wayne	I-75 SB	11769	Yes	M-10	In Detroit	1953	1999	05/10/2011	7	7	7	N	No	Yes
Wayne	M-10 N to I-75 S Ramp	11770	Yes	M-10	In Detroit	1970		05/10/2011	6	7	6	N	No	No
Wayne	I-75 W south Ramp	11771	Yes	M-10	In Detroit	1970		05/10/2011	6	7	5	N	No	No
Wayne	M-10 N-W Ramp	11772	Yes	I-75 & Exit Ramps	In Detroit	1970	1998	05/10/2011	8	7	6	N	No	No
Wayne	I-75 north to M-10 Ramp	11773	Yes	M-10 To I-75N Ramp	In Detroit	1970	1998	05/09/2011	7	7	7	N	No	No
Wayne	I-75 SB Entrance Ramp	11774	Yes	I-75 NB Entrance Ramp	In Detroit Over Lodge	1970	1998	05/09/2011	7	7	7	N	No	No
Wayne	Third Ave	11775	No	I-75	In Detroit	1967	1998	05/09/2011	7	7	6	N	No	Yes
Wayne	M-5 Grand River Ave	11776	Yes	I-75	In Detroit	1967	1998	05/09/2011	8	7	6	N	No	Yes
Wayne	Second Blvd	11777	No	I-75	In Detroit	1967	1996	05/09/2011	6	5	7	N	No	Yes
Wayne	Cass Ave	11778	No	I-75	In Detroit	1967	2007	05/05/2010	8	7	7	N	No	Yes
Wayne	Clifford Street	11779	No	I-75	In Detroit	1967	1998	05/09/2011	7	7	7	N	No	Yes
Wayne	M-1 Wooward Ave	11780	Yes	I-75	In Detroit	1967	2006	05/05/2010	8	7	7	N	No	Yes

County	Route	Structure Number	NHS Status	Site	Location	Year Built	Year Recon-structed	Last Inspection Date	Deck Rating	Super-structure Rating	Sub-structure Rating	Culvert Rating	Structurally Deficient	Functionally Obsolete
Wayne	John R	11781	No	I-75	In Detroit	1970	1998	05/11/2010	8	5	6	N	No	Yes
Wayne	Brush Street	11782	No	I-75	In Detroit	1970		11/17/2009	5	6	5	N	No	Yes
Wayne	Russell St	11783	No	I-75 Connector To M-3	In Detroit	1970	2006	11/17/2010	8	8	8	N	No	Yes
Wayne	M-85 NB	11785	Yes	Marsh Creek	0.5 miles southwest of Trenton	1982		07/01/2010	6	7	7	N	No	No
Wayne	M-85 SB	11786	Yes	Marsh Creek	.5 miles southwest of Trenton	1958		07/01/2010	5	5	6	N	No	No
Wayne	M-85 NB	11787	Yes	Frank & Poet Drain	In Trenton	1958		07/01/2010	6	7	7	N	No	No
Wayne	M-85 SB	11788	Yes	Frank & Poet Drain	In Trenton	1958		07/01/2010	6	7	7	N	No	No
Wayne	M-85 NB	11789	Yes	Sexton-Kilfoil Drain	In Lincoln Park	2011		07/07/2011	4	4	7	N	Yes	No
Wayne	M-85 SB	11790	Yes	Sexton-Kilfoil Drain	In Lincoln Park	2011		07/07/2011	4	4	7	N	Yes	No
Wayne	M-85 SB	11791	Yes	Ecorse Creek	In Lincoln Park	1970		07/02/2010	5	5	7	N	No	No
Wayne	M-85 NB	11792	Yes	Ecorse Creek	In Lincoln Park	1970		07/07/2011	4	4	7	N	Yes	No
Wayne	M-3 (Gratiot Ave)	11799	Yes	I-375	Downtown Detroit	1963	1996	03/18/2010	7	7	5	N	No	Yes
Wayne	Madison Ave Ramp south	11800	Yes	I-375	In Detroit	1964		03/15/2011	5	7	5	N	No	Yes
Wayne	I-75 east N Turn Road	11801	Yes	I-375	In Detroit Over I-375	1964		04/02/2010	6	7	7	N	No	Yes
Wayne	I-75 Se Turn Road	11802	Yes	I-375	In Detroit Over I-375	1964	1998	04/02/2010	8	7	7	N	No	No
Wayne	Brush Street entrance Ramp	11803	Yes	I-75 EB I-375 SB Turn Roadway	In Detroit	1970	1998	03/23/2010	7	5	5	N	No	Yes
Wayne	I-75 NB	11805	Yes	I-75 S To EB Ramp	I-75 & I-375 Intchange	1970	1998	03/30/2010	7	7	7	N	No	Yes
Wayne	I-75 SB	11806	Yes	I-75 SB To EB Ramp	I-75 & I-375 Intchange	1970	1998	03/30/2010	7	7	7	N	No	No
Wayne	M-3 CONN	11808	Yes	I-75 & I-375	In Detroit Over I-375	1964	1998	04/01/2010	8	3	7	N	Yes	No
Wayne	M-3 CONN	11809	Yes	I-75 & I-375	In Detroit Over I-375	1964	1998	04/01/2010	8	3	8	N	Yes	No
Wayne	M-3 EB CONN	11810	Yes	I-375 & I-75 Ramp	In Detroit Over I-375 northwest	1964	1998	03/26/2010	7	5	6	N	No	No
Wayne	M-3 WB Connector	11811	Yes	I-375 & I-75 Ramp	In Detroit Over I-375 northwest	1964	1998	03/26/2010	7	5	6	N	No	No
Wayne	I-375 Nw Turn Road	11812	Yes	I-75 & Ramp	In Detroit	1963	1998	03/30/2010	8	5	5	N	No	No
Wayne	M-3 TO I-375 S Ramp	11813	Yes	I-75	In Detroit	1963	1998	04/01/2010	7	7	8	N	No	Yes
Wayne	Wilkins Street & Ramp	11814	Yes	I-75	In Detroit	1961	2007	04/21/2010	8	7	8	N	No	Yes
Wayne	Mack Ave	11815	No	I-75	In Detroit	1961	2007	04/21/2010	8	4	8	N	Yes	No
Wayne	Canfield Ave	11816	No	I-75	In Detroit	1962	2007	04/21/2010	8	7	8	N	No	Yes
Wayne	Warren Ave	11817	Yes	I-75	In Detroit	1962	2007	05/09/2011	9	7	6	N	No	Yes
Wayne	Warren ENT TO I-75	11818	Yes	I-75 NB To E&W Turn Roadway	In Detroit	1964	2007	06/01/2010	8	7	7	N	No	Yes
Wayne	I-75 SB Exit Ramp	11819	Yes	I-75 E&W To SB Turn Roadway	In Detroit	1964	2007	06/01/2010	4	7	7	N	Yes	No
Wayne	Ferry Ave	11820	No	I-94 E&W Ramps To I-75 S	In Detroit	1962		06/01/2010	7	6	7	N	No	Yes
Wayne	Ferry Ave	11821	No	I-75 & Turn Roadway	In Detroit	1962		06/01/2010	8	7	7	N	No	Yes

County	Route	Structure Number	NHS Status	Site	Location	Year Built	Year Recon-structed	Last Inspection Date	Deck Rating	Super-structure Rating	Sub-structure Rating	Culvert Rating	Structurally Deficient	Functionally Obsolete
Wayne	I-94 EB Entrance Ramp	11822	Yes	I-75 Ramp To I-94	In Detroit	1961		06/10/2010	6	7	7	N	No	Yes
Wayne	I-94 W-S Ramp	11823	Yes	I-94 EB To I-75 NB Ramp	In Detroit	1964	2007	06/10/2010	9	7	7	N	No	No
Wayne	I-94 Eb-I-75 NB Ramp	11824	Yes	I-75	In Detroit	1964		02/15/2011	6	7	6	N	No	No
Wayne	I-94 W-S Ramp	11825	Yes	I-94	In Detroit	1962	2002	06/03/2010	8	8	7	N	No	Yes
Wayne	I-75 N-I94 W Ramp	11826	Yes	I-75 & Ramp	In Detroit	1964	2002	06/10/2010	8	6	6	N	No	Yes
Wayne	I-75 N-I94 E Ramp	11827	Yes	Russell StreetConnector	In Detroit	1964		06/23/2010	8	7	7	N	No	No
Wayne	I-94	11828	Yes	I-75	In Detroit	1962	1996	06/03/2010	7	7	7	N	No	Yes
Wayne	I-75 S-W Ramp	11829	Yes	North Service Road	In Detroit	1964		06/10/2010	5	5	6	N	No	No
Wayne	I-94 W-S Ramp	11830	Yes	I-75 & Ramp	In Detroit	1962	2002	06/10/2010	8	7	6	N	No	Yes
Wayne	I-75 S to I-94 E Ramp	11831	Yes	I-94	In Detroit	1962		06/03/2010	5	7	7	N	No	Yes
Wayne	I-75 S-E Ramp	11832	Yes	I-75 SB	In Detroit	1962		06/03/2010	6	7	7	N	No	No
Wayne	I-75 S/I-94 E Ramp	11833	Yes	I-94 Relief	In Detroit	1962		06/23/2010	7	7	8	N	No	No
Wayne	I-75	11838	Yes	Conrail RR	In Detroit	1969	2003	07/15/2010	7	8	7	N	No	No
Wayne	M-8 E-S Ramp	11839	Yes	GTW RR	In Detroit	1971		05/17/2010	5	6	5	N	No	No
Wayne	Davison to I-75 Ramp	11840	Yes	GTW RR, I-75 & Davison (M-8)	In Detroit	1971		05/17/2010	5	7	7	N	No	Yes
Wayne	Piquette	11841	No	I-75	In Detroit	1966		05/25/2010	4	4	7	N	Yes	No
Wayne	Milwaukee Ave	11842	No	I-75	In Detroit	1969	2007	04/14/2011	4	6	7	N	Yes	No
Wayne	East Grand Blvd	11843	No	I-75	In Detroit	1968	2007	05/27/2010	8	7	6	N	No	Yes
Wayne	Clay Ave	11844	No	I-75	In Detroit	1969	2007	05/27/2010	8	6	7	N	No	Yes
Wayne	Holbrook Ave	11845	No	I-75	In Detroit	1969	2007	05/27/2010	5	6	7	N	No	No
Wayne	7 Mile Road NB Left Turn	11846	Yes	I-75	In Detroit	2003		07/14/2010	8	8	7	N	No	No
Wayne	7 Mile Road	11847	Yes	I-75	In Detroit	1967	2003	07/14/2010	8	7	7	N	No	Yes
Wayne	7 Mile Road SB Left Turn	11848	Yes	I-75	In Detroit	1967	2003	07/14/2010	8	8	7	N	No	Yes
Wayne	State Fair Ave	11849	No	I-75	In Detroit	1967	1997	07/14/2010	7	6	6	N	No	Yes
Wayne	M-102 8 Mile Road	11850	Yes	I-75	In Detroit Over I-75	1969		07/14/2010	6	7	5	N	No	No
Wayne	M-102 EB Service Road	11851	Yes	I-75	In Detroit	1969	2007	07/14/2010	6	7	7	N	No	No
Wayne	M-102 WB Service Road	11852	Yes	I-75	In Detroit	1969	2007	07/14/2010	6	7	7	N	No	No
Wayne	Dequindre Ave	11853	No	I-75	In Hamtramck	1969	2007	04/14/2011	9	7	7	N	No	No
Wayne	Caniff Ave & Turn	11854	No	I-75	In Hamtramck	1969	2007	07/20/2010	9	8	7	N	No	Yes
Wayne	Commer Ave	11855	No	I-75	In Hamtramck	1969	2007	07/20/2010	8	7	7	N	No	Yes
Wayne	Carpener Ave	11856	No	I-75	In Hamtramck	1969	2003	07/20/2010	8	6	7	N	No	Yes
Wayne	I-75	11857	Yes	Modern Ave	In Detroit	1969	2003	07/15/2010	8	7	7	N	No	No

County	Route	Structure Number	NHS Status	Site	Location	Year Built	Year Recon-structed	Last Inspection Date	Deck Rating	Super-structure Rating	Sub-structure Rating	Culvert Rating	Structurally Deficient	Functionally Obsolete
Wayne	I-75	11858	Yes	McNichols Road	In Detroit	1969	2003	07/15/2010	8	8	8	N	No	No
Wayne	Nevada Ave	11859	No	I-75	In Detroit	1969	2003	07/15/2010	8	6	7	N	No	Yes
Wayne	Savannah Ave	11860	No	I-75	In Detroit	1967		07/15/2010	6	6	7	N	No	Yes
Wayne	I-75 N Ramp	11861	Yes	I-75	In Detroit	1967	2003	07/14/2010	8	7	7	N	No	Yes
Wayne	Dequindre U-Turn	11862	No	I-75	In Detroit	1969	2007	07/20/2010	9	7	7	N	No	No
Wayne	Meade Street	11863	No	I-75	In Detroit	1969		07/20/2010	5	7	6	N	No	Yes
Wayne	I-75	11864	Yes	Ramp To Davison (M-8)	In Detroit	1969		05/17/2010	5	7	6	N	No	Yes
Wayne	Dequindre	11865	Yes	I-75 Ramp To Davison	In Detroit	1969	2003	06/24/2010	8	7	8	N	No	Yes
Wayne	Davison south Service Road	11866	No	I-75 Ramp C	In Detroit over Ramp C	1969	2003	06/24/2010	8	7	8	N	No	No
Wayne	I-75 & Ramp S C&D	11867	Yes	M-8 Davison & Service Roads	In Detroit	1969		05/17/2010	6	7	7	N	No	Yes
Wayne	Davison Ramp (M-8)	11868	Yes	I-75	In Detroit over I-75 Ramp	1969		05/17/2010	5	7	7	N	No	Yes
Wayne	Dequindre Ave	11869	No	M-8 Davison	In Detroit	1969	2003	06/24/2010	7	8	8	N	No	Yes
Wayne	I-75	11870	Yes	Ramp D To Davison (M-8)	In Detroit	1969	2003	05/17/2010	8	8	8	N	No	Yes
Wayne	Davison Ramp to I-75	11871	Yes	Dequindre Ave	In Detroit over Dequindre	1971		06/24/2010	6	7	6	N	No	Yes
Wayne	US-24 I-75 Connector NB	11879	Yes	Conrail	In Taylor	1963	2001	04/14/2010	7	6	7	N	No	No
Wayne	US-24 I-75 Connector SB	11880	Yes	Conrail	In Taylor	1963	2001	04/14/2010	7	6	7	N	No	No
Wayne	US-24 I-75 Connector SB	11881	Yes	Racho Road	In Taylor over Racho Road	1964	2001	04/14/2010	7	6	7	N	No	No
Wayne	US-24 I-75 Connector NB	11882	Yes	Racho Road	In Taylor over Racho Road	1964	2001	04/14/2010	7	6	7	N	No	No
Wayne	US-24 I-75 Connector SB	11883	Yes	US-24 NB	In Taylor over US-24 NB	1964		04/14/2010	7	6	6	N	No	No
Wayne	I-275 SB	11884	Yes	Huron River & Metro Parkway	New Boston Village	1974	1998	07/21/2010	7	6	7	N	No	No
Wayne	I-275 NB	11885	Yes	Huron River & Metro Parkway	New Boston Village	1974		07/21/2010	6	6	6	N	No	No
Wayne	I-275 SB	11895	Yes	CSX RR	In Romulus	1973		10/10/2011	7	7	7	N	No	No
Wayne	I-275 NB	11896	Yes	CSX RR	In Romulus (southwest)	1974		10/10/2011	6	7	7	N	No	No
Wayne	Will Carleton Road	11897	No	I-275	Wayne Monroe Co line	1974		12/21/2009	6	5	7	N	No	No
Wayne	Willow Road	11898	No	I-275	0.8 miles east of Willow	1974		12/21/2009	6	5	7	N	No	No
Wayne	South Huron	11899	No	I-275	1.9 miles southeast of New Boston	1974		09/17/2010	7	7	6	N	No	No
Wayne	Huron River Drive	11900	No	I-275	1.0 mile southeast of New Boston	1974	2010	02/28/2011	9	7	7	N	No	No
Wayne	Sibley Road	11901	No	I-275	0.7 miles east of New Boston	1974		04/05/2011	6	8	7	N	No	No
Wayne	Pennsylvania Road	11902	No	I-275	South limits of Romulus	1974		07/21/2010	6	7	7	N	No	No
Wayne	Eureka Road	11903	No	I-275	In Romulus	1974		10/26/2009	5	5	6	N	No	No
Wayne	I-275 SB	11904	Yes	Northline Road	In Romulus	1974		11/20/2009	6	6	5	N	No	No
Wayne	I-275 SB	11905	Yes	Huron River Drive	In Romulus	1974		11/20/2009	7	6	7	N	No	No

County	Route	Structure Number	NHS Status	Site	Location	Year Built	Year Recon-structed	Last Inspection Date	Deck Rating	Super-structure Rating	Sub-structure Rating	Culvert Rating	Structurally Deficient	Functionally Obsolete
Wayne	Grant Road	11906	No	I-275	In Romulus	1974		02/28/2011	7	7	7	N	No	No
Wayne	I-94 EB	11907	Yes	I-275	In Romulus	1972	2011	06/09/2011	5	5	4	N	Yes	No
Wayne	I-275 NB	11908	Yes	Northline Road	In Romulus	1974		07/26/2010	6	8	7	N	No	No
Wayne	I-94 WB	11909	Yes	I-275	In Romulus	1972		06/09/2011	5	5	3	N	Yes	No
Wayne	I-94 WB Collector	11910	Yes	I-275	In Romulus	1972	2010	12/16/2010	9	6	7	N	No	No
Wayne	I-275 NB	11911	Yes	Huron River Drive	In Romulus	1974		06/09/2011	7	6	7	N	No	No
Wayne	I-94 WB	11912	Yes	I-275 SB To I-94 EB Ramp	In Romulus	1972	2011	10/10/2011	4	5	5	N	Yes	No
Wayne	I-94 WB Collector	11913	Yes	I-275 SB To I-94 EB Ramp	In Romulus	1972	2010	12/16/2010	9	6	5	N	No	No
Wayne	I-94 EB	11914	Yes	I-275 SB To I-94 EB Ramp	In Romulus	1972	2011	10/10/2011	5	5	5	N	No	No
Wayne	I-275 To I-94 Ramp	11915	Yes	I-275	In Romulus (West)	1974		10/12/2010	5	7	4	N	Yes	No
Wayne	I-275 SB Exit Ramp	11918	Yes	Lower Rouge River	2.5 miles west of Wayne	1974	2006	09/15/2011	7	7	7	N	No	No
Wayne	I-275 SB	11919	Yes	Lower Rouge River	2.5 miles west of Wayne	1974		09/15/2011	6	5	5	N	No	No
Wayne	I-275 NB	11920	Yes	Lower Rouge River	2.5 miles west of Wayne	1974		09/12/2011	5	5	4	N	Yes	No
Wayne	I-275 SB	11921	Yes	Fellows Creek	2.0 miles northwest of Wayne	1974		09/15/2011	6	6	7	N	No	No
Wayne	I-275 NB On Ramp	11922	Yes	Lower Rouge River	0.25 miles west of Wayne	1974		09/12/2011	6	6	3	N	Yes	No
Wayne	I-275 NB	11923	Yes	Fellows Creek	2.0 miles northwest of Wayne	1974		09/15/2011	6	6	7	N	No	No
Wayne	I-275 Ramp	11924	Yes	Mcclaughrey Drain	1 mile southwest of Wayne	1974		09/12/2011	6	7	7	N	No	No
Wayne	I-275 SB	11925	Yes	McClaughrey Drain	1 mile southwest of Wayne	1974		09/12/2011	5	6	7	N	No	No
Wayne	I-275 NB	11926	Yes	McClaughrey Drain	1 mile southwest of Wayne	1974		09/12/2011	6	6	5	N	No	No
Wayne	I-275 Ramp	11927	Yes	Mcclaughery Drain	1 mile southwest of Wayne	1974		09/12/2011	5	7	7	N	No	No
Wayne	I-275 SB	11941	Yes	Conrail	2.2 miles west of Wayne	1974		09/15/2011	7	7	5	N	No	No
Wayne	I-275 NB	11942	Yes	Conrail	2.2 miles west of Wayne	1974		09/15/2011	7	7	5	N	No	No
Wayne	Hannan Road.	11943	Yes	I-275	In Romulus	1974		09/17/2010	6	6	3	N	Yes	No
Wayne	Tyler Road	11944	No	I-275	3.0 miles northeast of Belleville	1974		09/17/2010	6	6	6	N	No	No
Wayne	Ecorse Road	11945	No	I-275	1 mile southwest of Wayne	1974		10/25/2010	6	6	5	N	No	Yes
Wayne	I-275 SB	11946	Yes	Van Born Road	2.2 miles west of Wayne	1974		06/23/2011	6	7	4	N	Yes	No
Wayne	I-275 SB	11947	Yes	Michigan Ave (US-12)	3/4 miles west of Wayne	1974		09/12/2011	6	6	5	N	No	No
Wayne	Palmer Road	11948	No	I-275	1 mile northwest of Wayne	1974		09/15/2011	6	6	6	N	No	No
Wayne	Cherry Hill Road	11949	No	I-275	2 miles northwest of Wayne	1974		09/15/2011	6	5	4	N	Yes	No
Wayne	I-275 SB	11950	Yes	M-153 (Ford Road)	5 miles west of Garden City	1972		09/29/2010	6	5	5	N	No	No
Wayne	I-275 NB	11951	Yes	Vanborn Road	2.2 miles west of Wayne	1974		09/12/2011	7	6	6	N	No	No
Wayne	I-275 NB	11952	Yes	Michigan Ave (US-12)	3/4 miles west of Wayne Co line	1974		09/12/2011	6	7	6	N	No	No

County	Route	Structure Number	NHS Status	Site	Location	Year Built	Year Recon-structed	Last Inspection Date	Deck Rating	Super-structure Rating	Sub-structure Rating	Culvert Rating	Structurally Deficient	Functionally Obsolete
Wayne	I-275 NB	11953	Yes	M-153 (Ford Road)	5 miles west of Garden City	1972		09/29/2010	6	5	5	N	No	No
Wayne	I-275 SB	11954	Yes	Tonquish Creek	3.5 miles southeast of Plymouth	1972		11/21/2009	8	8	7	N	No	No
Wayne	I-275 SB	11955	Yes	Middle Rouge River	.3 miles west of Livonia limits	1972		02/28/2011	5	4	7	N	Yes	No
Wayne	I-275 NB	11956	Yes	Middle Rouge River	.3 miles west of Livonia limits	1972		02/28/2011	5	4	6	N	Yes	No
Wayne	I-275 NB	11957	Yes	Tonquish Creek	3.5 miles southeast of Plymouth	1972		11/21/2009	7	8	7	N	No	No
Wayne	I-275 NB	11959	Yes	CSX RR	1 mile west of Livonia	1972		10/19/2010	4	6	6	N	Yes	No
Wayne	I-275 SB	11960	Yes	CSX RR	In Livonia	1971		06/08/2011	7	7	6	N	No	No
Wayne	I-275 SB	11961	Yes	CSX RR	1.0 mile west of Livonia	1972		10/11/2011	5	5	3	N	Yes	No
Wayne	I-275 NB	11962	Yes	CSX RR	In Livonia	1971		10/19/2010	6	8	6	N	No	No
Wayne	I-275 Ramp N	11963	Yes	CSX RR	In Livonia	1971	2001	10/19/2010	8	8	6	N	No	No
Wayne	Warren Road	11964	No	I-275	3 miles southeast of Plymouth	1972		10/11/2011	4	5	4	N	Yes	No
Wayne	Joy Road	11965	No	I-275	.5 miles west of Livonia limits	1972		11/20/2009	5	7	6	N	No	No
Wayne	Ann Arbor Road	11966	Yes	I-275	.5 miles west of Livonia limits	1972		10/25/2010	6	7	7	N	No	No
Wayne	Ann Arbor Trail	11967	No	I-275	.3 miles west of Livonia limits	1972		06/08/2011	5	4	7	N	Yes	No
Wayne	I-275 SB	11968	Yes	E Hines Drive	.3 miles west of Livonia limits	1972		06/08/2011	6	6	6	N	No	No
Wayne	Plymouth Road	11969	No	I-275	.3 miles west of Livonia limits	1971		10/11/2011	3	5	4	N	Yes	No
Wayne	I-275 SB	11970	Yes	Schoolcraft Road	.3 miles west of Livonia	1971		09/17/2010	6	8	7	N	No	No
Wayne	I-275 NB To I-96 EB	11971	Yes	Schoolcraft Road	.3 miles west of Livonia	1971	2001	09/28/2010	8	9	7	N	No	No
Wayne	I-275 SB	11972	Yes	M-14	.3 miles west of Livonia	1971		10/08/2010	5	7	6	N	No	No
Wayne	I-275 NB	11973	Yes	M-14	.3 miles west of Livonia	1971		10/08/2010	6	7	6	N	No	No
Wayne	I-275 NB Collector	11974	Yes	M-14	.3 miles west of Livonia	1971		08/16/2010	6	7	7	N	No	No
Wayne	SB to EB I-96	11975	Yes	I-275 NB	.3 miles west of Livonia	1971		10/25/2010	7	6	7	N	No	Yes
Wayne	Five Mile Road	11976	No	I-96	In Livonia	1971		10/08/2010	5	6	7	N	No	Yes
Wayne	SB to EB I-96	11977	Yes	M-14 WB	In Livonia	1971		10/25/2010	6	7	7	N	No	No
Wayne	I-275 NB	11978	Yes	East Hines Drive	.3 miles west of Livonia limits	1972		06/09/2011	5	6	6	N	No	No
Wayne	I-275 SB	11979	Yes	Koppernick Road	1 mile west of Livonia limits	1972		10/11/2011	6	4	7	N	Yes	No
Wayne	I-275 NB	11980	Yes	Koppernick Road	1 mile west of Livonia	1972		10/11/2011	7	4	6	N	Yes	No
Wayne	I-275 NB	11981	Yes	Schoolcraft Road	.2 miles west of Livonia	1971		09/28/2010	6	6	7	N	No	No
Wayne	I-275 NB Collector	11982	Yes	Schoolcraft Road	.2 miles west of Livonia	1971	2001	09/28/2010	8	9	7	N	No	No
Wayne	M-85 (Fort Street)	12347	Yes	Norfolk Western RR	Fort Street	2010		08/13/2010	2	3	9	N	Yes	No
Wayne	Vining Road	12663	No	Norfolk & Western RR	City of Romulus	1996		09/20/2011	8	8	8	N	No	No
Wayne	Vining Road	12664	No	I-94 Interchange	City of Romulus	1996		09/20/2011	8	8	7	N	No	No

County	Route	Structure Number	NHS Status	Site	Location	Year Built	Year Recon-structed	Last Inspection Date	Deck Rating	Super-structure Rating	Sub-structure Rating	Culvert Rating	Structurally Deficient	Functionally Obsolete
Wayne	Ramp B (EB)	12665	Yes	M-14	0.9 miles west of Plymouth	1976		10/11/2011	7	8	7	N	No	No
Wayne	Ramp A (WB)	12666	Yes	M-14	0.9 miles west of Plymouth	1976		10/11/2011	7	8	7	N	No	No
Wayne	Woodward Ave U-Turn	12667	Yes	M-8, Davison Frwy	City of Highland Park	1996		02/26/2010	8	8	8	N	No	No
Wayne	M-85 (Fort Street)	12712	Yes	Pleasant Street	Fort Street	2010		08/13/2010	3	3	4	N	Yes	No
Wayne	W Grand Blvd U-Turn	12733	No	Open Area	In Detroit	1953		06/13/2011	6	6	7	N	No	No
Wayne	Brush Street Entrance Ramp	12810	Yes	I-75 SB To EB Ramp	I-75 & I-375 Interchange	1970	1998	05/25/2010	8	8	7	N	No	Yes
Wayne	I-94 WB Ramp	13355	Yes	I-94EB Ramp To M-39 NB	Ramp To NB M39	1985		09/20/2011	7	7	7	N	No	Yes
Wayne	I-75 SB	13443	Yes	North Huron River Drive	In Rockwood	2008		07/22/2010	9	9	8	N	No	Yes
Wayne	M-10 NB	13499	Yes	M-8 Ramp To M-10 SB	In Detroit	1956	1987	02/26/2010	8	7	8	N	No	Yes
Wexford	M-37	12532	No	Pine River	2 miles. north of Lake Co line	1948	2011	06/01/2010	4	6	6	N	Yes	No
Wexford	M-37	12533	No	Slagle Creek	6.0 miles south of Mesick	1954		08/11/2010	7	8	6	N	No	No
Wexford	M-37	12537	Yes	Manistee River	.9 miles north of Sherman	1934	1994	12/02/2010	7	7	7	N	No	No
Wexford	M-37	12538	Yes	Wheeler Creek	1.0 mile north of Sherman	1994		08/10/2010	N	N	N	7	No	No
Wexford	US-131 SB	12539	Yes	MDOT RR (Abn)	6 miles south of Cadillac	1966		01/12/2010	6	6	7	N	No	No
Wexford	US-131 NB	12540	Yes	MDOT RR (Abn)	6 miles south of Cadillac	1975		01/12/2010	7	8	8	N	No	No
Wexford	US-131 SB	12541	Yes	50 Mile Road	5 miles south of Cadillac	1966		01/26/2010	7	7	7	N	No	No
Wexford	US-131 SB	12542	Yes	M-115	2.2 miles south of Cadillac	1966		02/02/2010	7	7	7	N	No	No
Wexford	Old US-131	12543	No	US-131	1.8 miles south of Cadillac	1966		01/14/2010	7	8	7	N	No	No
Wexford	US-131 NB	12544	Yes	M-115	2.2 miles south of Cadillac	1966		02/02/2010	7	6	6	N	No	No
Wexford	US-131 NB	12545	Yes	50 Mile Road	5 miles south of Cadillac	1966		01/26/2010	8	7	7	N	No	No
Wexford	US-131	12546	Yes	Clam River	In Cadillac	1935	2011	08/30/2010	4	5	6	N	Yes	No
Wexford	M-42	12572	No	Cedar Creek	In Manton	2004		08/11/2010	N	N	N	8	No	No
Wexford	M-115	12573	Yes	Canal	In Cadillac	1957	2007	08/30/2010	7	7	7	N	No	No
Wexford	M-115	12574	No	Manistee River	1.0 miles west of Mesick	1949		08/09/2010	5	7	6	N	No	No
Wexford	M-55	12738	No	US-131	1/4 miles east of Cadillac	1997		01/12/2011	7	8	6	N	No	No
Wexford	Crosby Road	12739	No	US-131	City of Cadillac	1997		01/13/2011	7	8	7	N	No	No
Wexford	NUM 36 Road	12740	No	US-131	Haring Twp Sec 27&34	1997		01/18/2011	7	8	6	N	No	No
Wexford	US-131 NB	12778	Yes	T & SB RR	Clam Lake Twp Sec 10	1998		02/17/2010	7	8	7	N	No	No
Wexford	US-131 SB	12779	Yes	T & SB RR	Clam Lake Twp Sec 10	1998		02/17/2010	8	8	8	N	No	No
Wexford	Whaley Road	12780	No	US-131	Clam Lake Twp Sec 10	1998		02/23/2010	8	8	8	N	No	No
Wexford	US-131 NB	12828	Yes	BL US-131 (S 43 Road)	Clam Lake Twp Sec 15 & 16	1999		02/24/2010	7	8	8	N	No	No
Wexford	US-131 SB	12829	Yes	BL US-131 (S 43 Road)	Clam Lake Twp Sec 15 & 16	1999		02/24/2010	7	8	8	N	No	No

County	Route	Structure Number	NHS Status	Site	Location	Year Built	Year Recon-structed	Last Inspection Date	Deck Rating	Super-structure Rating	Sub-structure Rating	Culvert Rating	Structurally Deficient	Functionally Obsolete
Wexford	Boon Road	12871	No	US-131	Haring Twp Sec 22	2000		01/11/2010	7	8	7	N	No	No
Wexford	US-131 NB	12953	Yes	Clam River	0.1 miles south of Boon Road	2000		08/03/2011	8	8	8	N	No	No
Wexford	US-131 SB	12954	Yes	Calm River	0.1 miles south of Boon Road	2000		08/02/2011	8	8	8	N	No	No
Wexford	Boon Road	12955	Yes	Clam River	0.2 miles east of US-131	2000		08/04/2011	N	N	N	7	No	No
Wexford	NUM 30 Road	12956	No	US-131	2 miles north of Boon Road	2000		12/06/2010	7	8	7	N	No	No
Wexford	US-131 NB	12998	Yes	Bog	Haring Twp Sec 15	2000		06/15/2010	8	8	7	N	No	No
Wexford	US-131 SB	12999	Yes	Bog	Haring Twp Sec 15	2000		06/15/2010	8	8	8	N	No	No
Wexford	US-131 SB	13000	Yes	Old US-131	5.8 miles north of M-55	2000		02/18/2010	8	7	8	N	No	No
Wexford	US-131 NB	13001	Yes	Old US-131	5.8 miles north of M-55	2000		02/18/2010	8	7	8	N	No	No
Wexford	Old US-131	13029	Yes	US-131	3 miles north of Cadillac	2002		09/01/2011	8	8	8	N	No	No
Wexford	US-131 NB	13031	Yes	M-42 (16 1/2 Road)	1 mile east of Manton	2002		09/15/2011	8	8	8	N	No	No
Wexford	US-131 SB	13032	Yes	M-42 (16 1/2 Road)	1 mile east of Manton	2002		09/15/2011	8	8	7	N	No	No
Wexford	NUM 16 Road	13033	No	US-131	1 mile east of Manton	2002		09/22/2011	8	8	7	N	No	No
Wexford	US-131 SB	13034	Yes	No 12 3/4 Road	1 mile northeast of Manton	2002		09/27/2011	8	8	8	N	No	No
Wexford	US-131 NB	13035	No	No 12 3/4 Road	1 mile northeast of Manton	2002		09/27/2011	8	8	8	N	No	No
Wexford	NUM 10 Road	13036	No	US-131	2 miles north of Manton	2002		09/28/2011	8	8	7	N	No	No
Wexford	US-131	13444	Yes	Manistee River	5.7 miles north of Manton	2009		06/29/2010	9	9	9	N	No	No



What is NHS Status?

The Highway Bridge Report indicates which routes are included in the National Highway System (NHS). The NHS is approximately 160,000 miles (256,000 kilometers) of roadway important to the nation's economy, defense, and mobility. It includes:

- The Interstate Highway System
- Routes that provide access to a major port, airport, or public transportation facility
- Routes that provide access between major military installations
- Routes that are important to the United States' strategic defense policy

You can learn more about the NHS and view maps of the system at the Federal Highway Administration Web site: http://www.fhwa.dot.gov/hep10/nhs/

Bridge Condition Definitions

The Federal Highway Administration has established definitions for the terms below. Structural deficiency ratings are based on the National Bridge Inventory ratings scale.

Structurally Deficient (SD) Status - A highway bridge is classified as structurally deficient if the deck, superstructure, substructure, or culvert is rated in "poor" condition (0 to 4 in the NBI rating scale). A bridge can also be classified as structurally deficient if its load carrying capacity is significantly below current design standards, or if a waterway below frequently overtops the bridge during floods.

Functionally Obsolete (FO) Status - Highway bridges classified as functionally obsolete are NOT structurally deficient, but their design is outdated. They may have lower load carrying capacity, narrower shoulders, or less clearance underneath than bridges built to the current standard.

MDOT
Michigan Department of Transportation

Bridge Structural Elements

Using the National Bridge Inventory rating scale (established by the FHWA), bridge inspectors rate these structural elements for each bridge:

Deck: The portion of the bridge that supports the superstructure and distributes all bridge loads to the ground surface.

Superstructure: The portion of the bridge that supports the deck and connects one substructure element to another.

Substructure: The portion of the bridge that supports the superstructure and distributes all bridge loads to the ground surface.

Culvert: (not pictured) A pipe or small structure used for drainage under a road, railroad, or other embankment. A culvert with a span length greater than 20 feet is included in the National Bridge Inventory and receives a rating using the NBI scale.

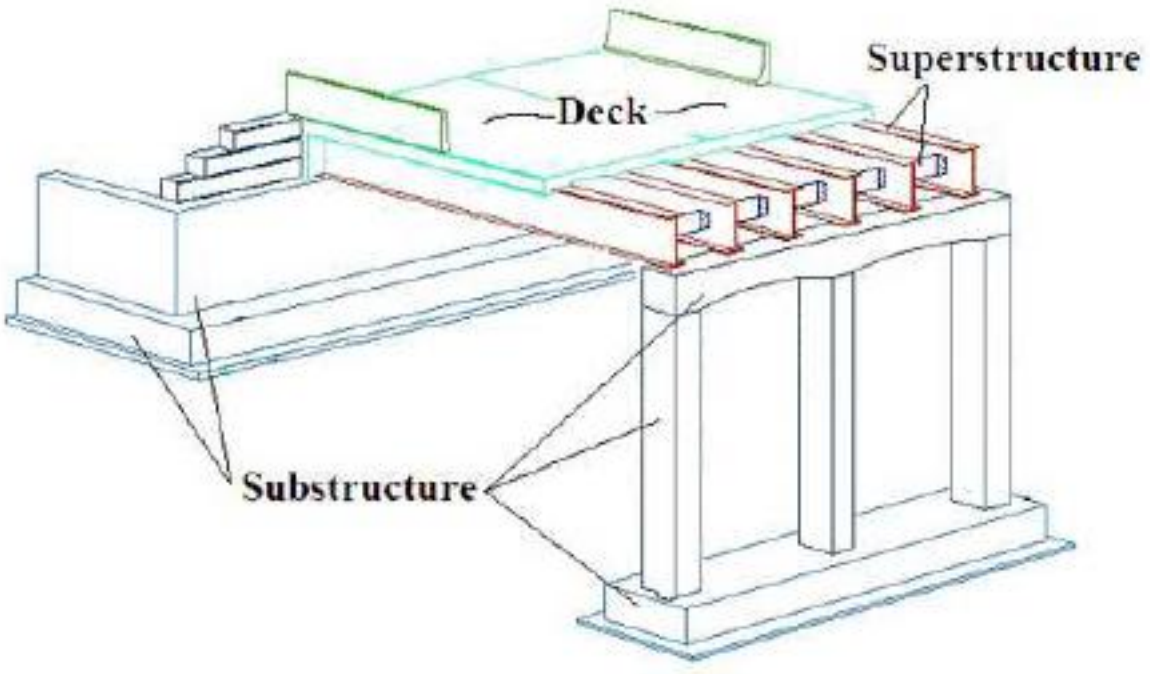



MDOT
Michigan Department of Transportation

National Bridge Inventory Rating Scale

Inspectors rate Michigan's bridges using the National Bridge Inventory (NBI) 0 to 9 scale. Inspectors give a rating to each of a bridge's primary elements: deck, superstructure, and substructure.

9 - EXCELLENT CONDITION

8 - VERY GOOD CONDITION - no problems noted.

7 - GOOD CONDITION - some minor problems.

6 - SATISFACTORY CONDITION - structural elements show minor deterioration.

5 - FAIR CONDITION - all primary structural elements are sound, but may have minor corrosion, cracking, or chipping. May include minor erosion on bridge piers.

4 - POOR CONDITION - advanced corrosion, deterioration, cracking, or chipping. Also, significant erosion of concrete bridge piers.

3 - SERIOUS CONDITION - corrosion, deterioration, cracking and chipping, or erosion of concrete bridge piers have seriously affected deck, superstructure, or substructure. Local failures possible.

2 - CRITICAL CONDITION - advanced deterioration of deck, superstructure, or substructure. May have cracks in steel or concrete, or erosion may have removed substructure support. It may be necessary to close the bridge until corrective action is taken.

1 - "IMMINENT" FAILURE CONDITION - major deterioration or corrosion in deck, superstructure, or substructure, or obvious vertical or horizontal movement affecting structure stability. Bridge is closed to traffic, but corrective action may put it back in light service.

0 - FAILED CONDITION - out of service - beyond corrective action.

N - Not applicable

NOTE: The Highway Bridge Report shows some bridges built in 2009, 2010, and 2011 as structurally deficient. These bridges are either under construction or the construction has recently been completed and the updated bridge inspection report has not yet been entered into the database.



MDOT
Michigan Department of Transportation