

Highway Bridge Report - Listed By Route

The Michigan Department of Transportation regularly inspects the thousands of bridges and overpasses on our state's highways. MDOT employs more than 20 bridge inspectors who have specialized training and work in teams of two. They evaluate bridges and assign condition ratings using a rating system established by the federal government.

What's included in the bridge condition report?

The most recent report shows the condition scores and sufficiency ratings for all highway bridges longer than 20 feet, as of July 31, 2010.

Stats at a Glance:

This report lists 4,401 bridges, of which 429 are structurally deficient and 883 are functionally obsolete. Since then, we have added three bridges and removed two bridges. In March, there were 423 structurally deficient bridges and 901 functionally obsolete bridges. The number of structurally deficient bridges has increased by 6 bridges. The number of functionally obsolete bridges has decreased by 18 bridges. This data is current as of July 31, 2010.

NOT covered in this report:

• Structures 20 feet or less in length. MDOT inspects these shorter structures, but they are not included in this report.
• The Ambassador Bridge in Detroit. This bridge is privately owned and operated.
• The Mackinac, International and Blue Water bridges are inspected annually, exceeding federal requirements. These three bridges are managed by bridge authorities, and their ratings are not included in the report posted to the Web.

Contents:

Condition of state highway bridges listed by route.....2
What is NHS Status.....140
Bridge condition definitions..... 140
Bridge structural elements.....141
National Bridge Inventory rating scale.....142

MDOT
Michigan Department of Transportation

Route	County	Structure Number	NHS Status	Site	Location	Year Built	Year Recon-structed	Last Inspection Date	Deck Rating	Super-structure Rating	Sub-structure Rating	Culvert Rating	Structurally Deficient	Functionally Obsolete
01 Wagner Drive	Macomb	6096	No	I-696	In Warren	1972	2005	10/20/2009	9	5	5	N	No	Yes
10 Mile Road	Kent	4993	No	US-131	4.3 miles south of M-57	1969		12/23/2009	7	7	7	N	No	No
10 Mile Road	Macomb	6152	Yes	I-94	West limits of St Clair Shores	2002		07/18/2009	8	7	7	N	No	Yes
10 Mile Road	Oakland	7885	No	M-10	In Southfield	1963	1997	06/02/2009	6	5	7	N	No	Yes
10 Mile Road	Oakland	7931	No	I-696	In Oak Park	1985		07/16/2010	7	7	7	N	No	No
10 Mile Road Connector	Oakland	7974	Yes	I-696	In Madison Heights	1972	1997	07/31/2009	6	7	7	N	No	No
10 Mile Road north Interchange	Macomb	6153	No	I-94	West limits of St Clair Shores	1965		07/18/2009	8	7	7	N	No	Yes
10 Mile Road south Interchange	Macomb	6151	No	I-94	West limits of St Clair Shores	2002		07/18/2009	8	7	7	N	No	Yes
10.5 Mile Road	Macomb	6081	No	Mnd Road & Ramps A&B O I-696	City of Warren	1977		06/02/2009	7	7	7	N	No	No
10.5 Mile Road	Oakland	7886	No	M-10	In Southfield	1989		06/02/2009	7	7	7	N	No	Yes
10.5 Mile Road	Oakland	8098	No	I-75	At City of Royal Oak	1971		09/21/2008	8	6	7	N	No	No
100th Street	Kent	4962	No	US-131	1.0 mile north of Allegan Co line	1957		10/30/2008	5	6	4	N	Yes	No
102nd Ave	Allegan	148	No	US-131	1.0 mile southwest of Plainwell	1962		06/01/2009	6	6	6	N	No	Yes
106th Ave	Allegan	151	No	US-131	1.0 mile northwest of Plainwell	1960		06/03/2009	6	6	4	N	Yes	No
107th Ave	Allegan	109	No	I-196 & US-31	4.0 miles north of Van Buren Co line	1963		05/01/2009	7	6	7	N	No	No
109th Ave	Allegan	110	No	I-196 & US-31	5.0 miles north of Van Buren Co line	1963		05/05/2009	6	7	7	N	No	Yes
11 Mile Road	Oakland	7920	No	I-696	0.4 miles east of Lahser	1985		07/20/2010	7	8	7	N	No	No
11 Mile Road	Oakland	8099	No	I-75	In Royal Oak	1966		09/21/2008	8	5	7	N	No	No
11 Mile Road EB	Macomb	6082	No	Mnd Road & Ramps O I-696	City of Warren	1977		06/02/2009	5	7	7	N	No	No
11 Mile Road WB	Macomb	6083	No	Mnd Road & Ramps C&D O I-696	City of Warren	1977		06/02/2009	6	7	7	N	No	Yes
11 Mile Road/TRM I-696	Macomb	6155	Yes	I-94	West limits of St Clair Shores	1967	2010	06/28/2010	5	6	3	N	Yes	No
110th Ave	Allegan	152	No	US-131	3.0 miles north of Plainwell	1960		06/03/2009	6	5	7	N	No	No
114th Ave	Allegan	111	No	I-196 & US-31	7.5 miles north of Van Buren Co line	1964		05/01/2009	6	6	6	N	No	No
118th Ave	Allegan	113	No	I-196 & US-31	9.5 miles north of Van Buren Co line	1964		05/01/2009	7	7	7	N	No	No
12 Mile Road	Kent	4994	No	US-131	2.1 miles south of M-57	1969		03/18/2010	6	7	6	N	No	No
12 Mile Road	Macomb	6158	No	I-94	West limits of St Clair Shores	1967		06/03/2009	8	7	6	N	No	Yes
12 Mile Road	Mecosta	6732	No	US-131 SB	2 miles south of Big Rapids	1981		06/10/2009	7	7	6	N	No	No
12 Mile Road	Mecosta	6733	No	US 131 NB	2 miles south of Big Rapids	1981		06/10/2009	7	7	7	N	No	No
12 Mile Road north Interchange	Macomb	6159	Yes	I-94	West limits of St Clair Shores	1967		06/03/2009	8	6	6	N	No	No
12 Mile Road south Interchange	Macomb	6157	Yes	I-94	West limits of St Clair Shores	1967		06/03/2009	7	6	7	N	No	No
124th Ave	Allegan	160	No	US-131	10.0 miles north of Plainwell	1959		06/02/2009	5	5	5	N	No	Yes
12th St	Wayne	11188	No	I-94	In Detroit	1953	1999	11/14/2009	8	8	7	N	No	Yes

Route	County	Structure Number	NHS Status	Site	Location	Year Built	Year Recon-structed	Last Inspection Date	Deck Rating	Super-structure Rating	Sub-structure Rating	Culvert Rating	Structurally Deficient	Functionally Obsolete
12th ST	Wayne	11761	No	I-75	In Detroit	1970	1998	05/05/2009	5	7	7	N	No	No
12th Street	Genesee	2655	No	I-475	In Flint	1970		07/20/2010	5	6	6	N	No	Yes
130th Ave	Allegan	118	No	I-196 & US-31	In Douglas	1964		05/20/2009	6	5	6	N	No	No
135th Ave	Allegan	162	No	US-131	West limits of Wayland	1999		06/02/2009	8	8	7	N	No	No
14 Mile Road (M-57)	Kent	4997	No	US-131	M-57	1969		10/15/2008	7	7	7	N	No	No
140th Ave	Allegan	122	No	I-196 & US-31	3.7 miles northeast of Saugatuck	1964		05/14/2009	6	7	7	N	No	No
140th Ave	Allegan	163	No	US-131	2.0 miles north of Wayland	1957		06/09/2009	6	6	6	N	No	No
142nd Ave	Allegan	164	No	US-131	3.0 miles north of Wayland	2010		10/02/2009	4	3	6	N	Yes	No
144th Ave	Allegan	165	No	US-131	4.1 miles north of Wayland	1957		06/09/2009	7	5	7	N	No	No
146th Ave	Allegan	132	No	I-196	1.2 miles south of Ottawa Co line	1972		05/21/2009	7	6	7	N	No	No
146th Ave	Allegan	166	No	US-131	5.3 miles north of Wayland	1957		06/09/2009	7	5	7	N	No	No
14th ST	Wayne	11187	No	I-94	In Detroit	1953	1997	11/14/2009	8	5	6	N	No	Yes
14th ST	Wayne	11760	No	I-75	In Detroit	1970		05/07/2009	6	5	5	N	No	Yes
14th Street	Genesee	2700	No	I-475	In Flint	1971	2010	07/07/2010	4	6	6	N	Yes	No
14TH Street	Saginaw	9129	No	I-675	In Saginaw	1971	2009	11/20/2008	4	7	7	N	Yes	No
15 Mile Road	Calhoun	1271	No	I-94	0.4 miles west of I-69	1960		08/13/2009	6	6	6	N	No	Yes
16th Ave	Ottawa	8786	No	I-96	2.2 miles northwest of Kent Co line	1958		11/17/2008	7	6	7	N	No	Yes
17 1/2 Mile Road	Calhoun	1276	No	I-94	2.4 miles east of I-69	1960	2004	06/09/2009	5	5	7	N	No	No
17 Mile Road	Calhoun	1275	No	I-94	1.7 miles east of I-69	1960		08/03/2009	7	6	6	N	No	No
17 MILE Road	Mecosta	6739	No	US-131 SB	1.5 miles west of Big Rapids	1982		06/22/2009	7	6	7	N	No	No
17 MILE Road	Mecosta	6740	No	US-131 NB	1.5 miles west of Big Rapids	1982		06/22/2009	7	7	7	N	No	No
18 1/2 Mile Road	Calhoun	1277	No	I-94	3.4 miles east of I-69	1960		08/03/2009	6	6	7	N	No	Yes
18 Mile Road (Rose LK)	Osceola	8548	No	US-131	2.2 miles southwest of Tustin	1975		01/20/2009	7	8	7	N	No	No
20 Mile Road	Calhoun	1279	No	I-94	4.9 miles east of I-69	1960		08/03/2009	5	6	6	N	No	No
20 Mile Road (Marion)	Osceola	8549	No	US-131 SB	0.5 miles west of Tustin	1975		01/26/2009	6	8	8	N	No	No
20 Mile Road (Marion)	Osceola	8550	No	US-131 NB	0.5 miles west of Tustin	1975		01/27/2009	7	8	8	N	No	No
21 Mile Road	Macomb	6030	No	M-53	1.0 mile north of M-59	1965		07/29/2009	7	7	7	N	No	Yes
21 Mile Road	Macomb	6175	No	I-94	1.1 miles northeast of M-59	1960	2006	06/12/2009	5	7	7	N	No	Yes
21 Mile Road	Mecosta	6743	No	US-131	3 miles south of Osceola Co line	1984		07/16/2009	7	7	7	N	No	No
22 1/2 Mile Road	Calhoun	1280	No	I-94	7.2 miles east of I-69	1960		08/03/2009	5	6	7	N	No	No
22 Mile Road	Kent	5006	No	US-131	Montcalm Co line	1971		03/24/2010	6	6	6	N	No	No
22 Mile Road	Macomb	6031	No	M-53	2.0 miles north of M-59	1965		07/29/2009	6	5	6	N	No	Yes

Route	County	Structure Number	NHS Status	Site	Location	Year Built	Year Recon-structed	Last Inspection Date	Deck Rating	Super-structure Rating	Sub-structure Rating	Culvert Rating	Structurally Deficient	Functionally Obsolete
23 Mile Road	Calhoun	1281	No	I-94	7.9 miles east of I-69	1959		08/10/2009	6	6	6	N	No	No
23 Mile Road	Macomb	6027	Yes	M-53	3.0 miles north of M-59	1965		07/29/2009	6	6	6	N	No	Yes
24 Mile Road	Calhoun	1282	No	I-94	8.9 miles east of I-69	1959		08/10/2009	5	6	7	N	No	Yes
24th ST	Wayne	11184	No	I-94	In Detroit	1968	1996	07/29/2010	7	7	6	N	No	Yes
24th Street	Van Buren	10721	No	I-94	1.0 mile west of Kalamazoo Co line	1959	1981	11/03/2008	5	6	6	N	No	Yes
26 Mile Road	Macomb	6029	No	M-53	6.2 miles north of M-59	2009		06/17/2010	8	9	9	N	No	Yes
26 Mile Road	Macomb	6184	No	I-94	1.5 miles southwest of St Clair Co line	1963		06/15/2009	6	7	7	N	No	No
27 Mile Road	Calhoun	1284	No	I-94	3.0 miles west of Jackson Co line	1960		06/09/2009	6	5	7	N	No	No
28 Mile Road	Macomb	13015	No	M-53	Washington Twp 22-27	2002		05/20/2010	7	8	8	N	No	No
28th Street (CR657)	Van Buren	10720	No	I-94	3.0 miles west of Kalamazoo Co line	1960	1993	11/03/2008	7	8	7	N	No	No
29 Mile Road	Calhoun	1286	No	I-94	1.0 mile west of Jackson Co line	1960		08/10/2009	5	6	6	N	No	Yes
3 Michigan Road	St. Clair	9938	No	I-69	I-94, M-21Eb	1964		08/14/2008	5	5	7	N	No	No
3 Mile Road	Kent	4735	No	I-96	3.0 mile southest & south of US-131	1961	1981	07/10/2009	7	6	7	N	No	No
30th ST	Wayne	11178	No	I-94	In Detroit	1951	1996	07/30/2010	7	7	7	N	No	Yes
32nd Street	Kent	4846	No	M-37	.6 miles south of M-11	1948		04/22/2010	6	5	7	N	No	Yes
32nd Street	Kent	4969	No	US-131	In Wyoming	1958	1993	05/28/2009	7	8	6	N	No	Yes
32nd Street (CR653)	Van Buren	10719	No	I-94	5.0 miles west of Kalamazoo Co line	1960		11/03/2008	5	6	5	N	No	No
33 Mile Road	Macomb	13012	No	M-53	Bruce Twp Sec 26-35	2002		05/20/2010	6	6	8	N	No	No
36th Street	Kent	4968	No	US-131	In Wyoming	1957	1982	05/27/2009	4	5	5	N	Yes	No
4 Mile Road	Crawford	2034	No	I-75	4.0 miles south of Grayling	1961		02/12/2009	6	7	6	N	No	No
4 Mile Road	Mecosta	6712	No	Us 131	3 miles northwest of Morley	1979		06/22/2009	7	7	7	N	No	No
41st Street	Van Buren	10716	No	I-94	3.0 miles west of M-40	1960	2006	11/05/2008	6	6	7	N	No	Yes
44th Ave (CR376)	Van Buren	10685	No	I-196	1.0 mile northeast of Berrien Co line	1963		09/16/2008	4	7	5	N	Yes	No
44th Street	Kent	4836	No	I-196	In Grandville	1972		08/25/2008	6	6	6	N	No	No
44th Street	Kent	4967	Yes	US-131	In Wyoming	2008		12/30/2009	7	9	8	N	No	Yes
46th Street	Van Buren	10707	No	I-94	1.5 miles west of M-51	1959		11/03/2008	4	6	5	N	Yes	No
48th Ave	Ottawa	8783	No	I-96	6.5 miles northwest of Kent Co line	1957		06/15/2010	7	7	7	N	No	Yes
4th Street	Kalamazoo	4588	No	I-94	2.1 miles east of Van Buren Co line	1959		09/02/2008	6	5	7	N	No	Yes
5 Lakes Road	Lapeer	5348	No	I-69	4.0 Meastof Lapeer	1983		04/17/2009	6	6	7	N	No	No
50thStreet	Van Buren	10706	No	I-94	3.6 miles west of M-51	1959		11/03/2008	5	6	7	N	No	No
52nd Street (CR365)	Van Buren	10705	No	I-94	4.6 miles west of M-51	1960		11/03/2008	5	6	7	N	No	No
54th Street	Kent	4966	No	US-131	In Wyoming	1985		05/26/2009	7	7	7	N	No	Yes

Route	County	Structure Number	NHS Status	Site	Location	Year Built	Year Recon-structed	Last Inspection Date	Deck Rating	Super-structure Rating	Sub-structure Rating	Culvert Rating	Structurally Deficient	Functionally Obsolete
54th Street (CR215)	Van Buren	10704	No	I-94	7.9 miles east of Berrien Co line	1959		11/03/2008	6	6	7	N	No	No
56th Street	Allegan	130	No	I-196	3.9 miles southwest of Ottawa Co line	1972		05/14/2009	6	6	7	N	No	No
58th Street	Allegan	129	No	I-196	4.9 miles southwest of Ottawa Co line	1972		05/14/2009	6	6	5	N	No	No
58th Street (CR681)	Van Buren	10703	No	I-94	6.0 miles east of Berrien Co line	1960		11/05/2008	6	6	6	N	No	No
6 Mile Road	Washtenaw	10882	No	US-23	2.7 miles south of Livingston Co line	1962	1989	10/27/2009	4	6	4	N	Yes	No
6 Mile Road	Wayne	11708	Yes	M-39	In Detroit	1962		06/10/2010	4	7	5	N	Yes	No
60th Street	Allegan	101	No	US-31	0.5 miles west of Holland	1964		05/21/2009	6	7	7	N	No	No
60th Street	Allegan	128	No	I-196	6.0 miles southwest of Ottawa Co line	1972		05/12/2009	7	6	7	N	No	No
60th Street	Kent	12815	No	M-6	Cascade Twp Sec 32	1999		05/11/2009	7	7	7	N	No	No
62nd Street	Van Buren	10702	No	I-94	4.0 miles east of Berrien Co line	1960		11/05/2008	5	6	6	N	No	No
64th Street (CR687)	Van Buren	10701	No	I-94	2.9 miles east of Berrien Co line	1959		11/05/2008	6	6	6	N	No	No
68th Ave	Ottawa	8782	No	I-96	6.7 miles southeast of M-104	2003		11/17/2008	8	8	8	N	No	Yes
68th Street	Kent	4965	Yes	US-131	.4 miles south of Wyoming	2000		05/26/2009	8	7	7	N	No	Yes
696 Service Road	Macomb	6122	Yes	I-696 Ramp north to W	In Roseville	1972	2008	07/21/2009	7	7	7	N	No	Yes
6th Street	Kalamazoo	4589	No	I-94	3.3 miles east of Van Buren Co line	1959		09/02/2008	6	6	7	N	No	Yes
7 Mile Road	Wayne	11458	No	M-10	In Detroit	1964	2006	03/28/2009	8	7	7	N	No	Yes
7 Mile Road	Wayne	11711	Yes	M-39	In Detroit	1963		10/27/2009	3	6	5	N	Yes	No
7 Mile Road	Wayne	11847	Yes	I-75	In Detroit	1967	2003	07/14/2010	8	7	7	N	No	Yes
7 Mile Road (Cheney)	Crawford	2055	No	I-75 SB	7.0 miles south of Grayling	1970		02/09/2009	6	7	7	N	No	No
7 Mile Road (Cheney)	Crawford	2056	No	I-75 NB	7.0 miles south of Grayling	1970		02/09/2009	7	7	7	N	No	No
7 Mile Road NB Left Turn	Wayne	11846	Yes	I-75	In Detroit	2003		07/14/2010	8	8	7	N	No	No
7 Mile Road SB Left Turn	Wayne	11848	Yes	I-75	In Detroit	1967	2003	07/14/2010	8	8	7	N	No	Yes
76th Street	Kent	4964	No	US-131	2.0 miles south of Wyoming	2000		04/14/2009	7	8	8	N	No	Yes
8 Mile Road	Washtenaw	10885	No	US-23	At Livingston Co Line	1962	2006	10/27/2009	4	4	7	N	Yes	No
8 Mile Road	Wayne	11269	No	I-94	At Macomb Co Line	1963		06/16/2010	6	6	6	N	No	Yes
84th Street	Kent	4963	No	US-131	2.4 miles south of Wyoming	1957	1998	05/26/2009	7	8	7	N	No	No
88th Ave.	Ottawa	8734	No	I-196	2.9 miles northeast of Allegan Co line	1972		12/10/2008	8	8	7	N	No	No
8th Ave	Ottawa	8744	No	I-196	1 mile west of Kent Co line	1972		06/03/2010	8	7	7	N	No	No
8th Ave	Ottawa	13024	Yes	M-6, Rush Creek	Jamestown Twp Sec 1-2	2002		10/14/2008	8	8	7	N	No	No
8th StreetService Road	Genesee	2662	Yes	I-475 Ramp D	In Flint	1970	2003	04/13/2010	5	7	7	N	No	Yes
9 Mile Road	Macomb	6148	No	I-94	West limits of St Clair Shores	2002		07/18/2009	8	6	7	N	No	Yes
9 Mile Road	Oakland	7878	No	M-10 Ramp	In Southfield (Ramp east)	1964	1998	11/03/2009	8	7	7	N	No	Yes

Route	County	Structure Number	NHS Status	Site	Location	Year Built	Year Recon-structed	Last Inspection Date	Deck Rating	Super-structure Rating	Sub-structure Rating	Culvert Rating	Structurally Deficient	Functionally Obsolete
9 Mile Road	Oakland	7879	No	M-10	Southfield (M-39 southbound & Us)	1964	1998	11/03/2009	7	3	6	N	Yes	No
9 Mile Road NB Turn Road	Macomb	6149	No	I-94	West limits of St Clair Shores	1967		07/18/2009	6	6	7	N	No	Yes
9 Mile Road SB Turn Road	Macomb	6147	No	I-94	In St Clair Shores	2002		07/18/2009	7	8	7	N	No	Yes
9th Street	Kalamazoo	4590	No	I-94	4.8 miles east of Van Buren Co line	1996		09/02/2008	7	7	7	N	No	No
A Drive N	Calhoun	1229	No	I-69	3.0 miles south of I-94	1968	2006	06/05/2009	6	5	7	N	No	No
Adams Road	Ottawa	8732	No	I-196	1 mile east of Holland	1972		12/10/2008	7	8	7	N	No	No
Addison Road	Wayne	11170	No	I-94	In Detroit	1949	1996	06/01/2010	7	7	7	N	No	Yes
Ainger Road	Eaton	2254	No	I-69	1.0 mile north of Olivet	1972		05/19/2009	5	7	7	N	No	No
Airline Hwy	Muskegon	7625	No	US-31	US-31& I-96 Intersection	1961		08/26/2009	6	6	5	N	No	No
Airline Road	Muskegon	7626	No	US-31 Ramp	US-31& I-96 Intersection	1961		08/26/2009	6	7	5	N	No	No
Airport Road	Clinton	1871	No	I-69	4.0 miles northwest of Lansing	1981		04/12/2010	6	7	7	N	No	No
Airport Road	Jackson	4416	No	I-94	1.1 miles east of M-60	1958	1982	05/20/2009	5	6	5	N	No	Yes
Airport Road	Muskegon	7619	No	I-96 Bs	0.4 miles northwest of US-31	1959	2000	08/25/2009	7	7	6	N	No	Yes
Alexander Road	Otsego	8684	No	I-75 SB	2.3 miles southwest of Cheboygan Co line	1962		03/01/2010	8	7	7	N	No	No
Alexander Road	Otsego	8685	No	I-75 NB	2.3 miles southwest of Cheboygan Co line	1962		03/01/2010	8	7	5	N	No	No
Allard Ave	Wayne	11264	No	I-94	In Harper Woods	1959	2001	06/23/2010	7	7	7	N	No	Yes
Allen Cove Road	Monroe	7180	No	I-75	5.7 miles southwest of Monroe	1974		06/15/2009	6	6	7	N	No	No
Allen Road	St. Clair	9936	No	I-69	2.1 miles northeast of I-94	1966	1999	03/24/2010	6	6	7	N	No	Yes
Allington Road	St. Clair	10004	No	I-94	6.7 miles southwest of M-25	1964	2008	01/27/2010	7	7	7	N	No	No
Altamont Street	Marquette	6507	No	US-41 M-28	In Marquette	1963		06/17/2009	6	7	6	N	No	No
Alward Road	Clinton	12673	No	US-127	1 mile south of Green Road	1996		05/24/2010	7	7	7	N	No	No
Amelith Road	Bay	600	No	I-75	1.0 mile north of Saginaw Co line	1960	2006	09/19/2008	7	7	8	N	No	Yes
Ample Valley Road	Roscommon	9020	No	I-75, M-55	0.4 miles north of Maple Valley	1971		10/08/2009	6	8	6	N	No	No
Ann Arbor Road	Wayne	11966	Yes	I-275	.5 miles west of Livonia limits	1972		11/10/2008	6	7	7	N	No	No
Ann Arbor Trail	Wayne	11967	No	I-275	.3 miles west of Livonia limits	1972		06/21/2010	5	4	7	N	Yes	No
Apple Drive	Ottawa	8794	No	I-96	2.5 miles southest of Muskegon Co line	1961		06/24/2010	5	5	6	N	No	No
Arlene Drive	Genesee	2498	No	I-75	South of M-21	1957		03/04/2010	4	5	4	N	Yes	No
Arsenal Ave	Macomb	6107	No	I-696	In Warren & Centerline	1972	2005	10/21/2009	7	8	7	N	No	Yes
Ashman Road	Midland	6920	No	US-10	In Midland	1960		12/17/2008	5	7	6	N	No	Yes
Ashton Road	Osceola	8574	No	US-131	0.5 miles west of Ashton	1985		01/27/2010	7	7	7	N	No	No
Auburn Road	Oakland	7845	No	M-59	1.0 mile west of M-150	1972		04/21/2010	7	7	7	N	No	Yes
Aurelius Road	Ingham	3823	No	I-96	In Lansing	1963		08/26/2008	5	6	6	N	No	No

Route	County	Structure Number	NHS Status	Site	Location	Year Built	Year Recon-structed	Last Inspection Date	Deck Rating	Super-structure Rating	Sub-structure Rating	Culvert Rating	Structurally Deficient	Functionally Obsolete
B Ave	Kalamazoo	4567	No	US-131	1.0 mile south of Allegan Co line	1962		09/03/2008	7	7	6	N	No	No
Bagley Ave Ramp S	Wayne	11402	No	M-10	In Detroit	1954	1997	01/29/2010	6	6	7	N	No	Yes
Bailey Drive	Clare	1727	No	US-127	1.7 miles south of Roscommon Co line	1966		09/15/2009	7	7	7	N	No	No
Baker Road	Saginaw	9158	No	I-75	3.6 miles southeast of M-46	1961		08/19/2009	6	7	6	N	No	Yes
Baker Road	Washtenaw	10945	No	I-94	3.9 miles west of M-14	2006		11/10/2009	7	8	8	N	No	No
Baldwin Road	Genesee	2480	No	US-23	5.0 miles north of Fenton	1957		02/02/2010	5	6	7	N	No	Yes
Baldwin Road	Genesee	2626	No	I-75	1.2 miles northwest of Oakland Co line	1962	1980	08/06/2008	6	5	6	N	No	No
Baldwin Road	Lapeer	5331	No	I-69	1.0 mile southwest of Lapeer	1971		01/25/2010	6	6	7	N	No	No
Bancroft Road	Shiawassee	9749	No	I-69	3.9 miles southwest of M-71	1966		08/12/2009	6	6	7	N	No	Yes
Barbeau Road	Chippewa	1578	No	I-75	6.8 miles south of M-28	1962		06/02/2010	6	8	6	N	No	No
Barkman Ave	Macomb	6125	No	I-696	In Roseville	1972		10/21/2009	5	6	6	N	No	No
Barnes Road	Ingham	3704	No	US-127	5.1 miles south of M-36	1966		06/01/2010	5	5	7	N	No	No
Barney Road (H Ave)	Kalamazoo	4609	No	US-131 Br	2.5 miles east of US-131	1964	1998	10/07/2008	7	5	6	N	No	Yes
Barrett Ave	Wayne	11250	No	I-94	In Detroit	1958	1999	07/07/2010	8	7	5	N	No	Yes
Barth Road	St. Clair	9944	No	I-69	4 miles east of Goodells	1981		03/30/2010	6	6	7	N	No	No
Base Line Hwy	Eaton	2251	No	I-69	2.4 miles southwest of Olivet	1972		05/13/2009	6	7	7	N	No	No
Baseline Road	Isabella	4255	No	US-127	1.1 miles north of US-127 BR	1965		04/01/2009	7	7	8	N	No	No
Bay Road	Bay	659	No	US-10	0.4 miles east of Midland Co line	1999		08/19/2009	8	7	7	N	No	No
Bay Road	Mackinac	5960	No	I-75 SB	1.7 miles south of Chippewa Co line	1963		10/14/2008	7	7	8	N	No	No
Bay Road	Mackinac	5961	No	I-75 NB	1.7 miles south of Chippewa Co line	1963		10/14/2008	7	7	7	N	No	No
Beach Street (Old M-56)	Genesee	2607	No	I-69	In Flint	1970		10/08/2008	6	6	6	N	No	Yes
Beal City Road	Isabella	4256	No	US-127	3.1 miles north of US-127 BR	1964		04/01/2009	5	7	7	N	No	No
Beaubien Street	Wayne	11213	No	I-94	In Detroit	1955		08/03/2010	3	5	6	N	Yes	No
Beck Road	Oakland	7802	No	I-96	In Novi	2003		03/17/2009	8	8	7	N	No	No
Beck Road	Wayne	11358	No	M-14	1.0 miles west of Plymouth	1976		10/21/2009	6	6	7	N	No	No
Beech Daly Road	Wayne	11502	No	I-96	In Redford Twp	1974		03/29/2010	6	6	6	N	No	No
Beecher Road	Genesee	2501	No	I-75	1 mile north of M-21	1958		09/09/2008	4	6	5	N	Yes	No
Begole Road	Gratiot	3104	No	US-127	0.6 miles north of Alma city limits	1961		05/27/2009	5	5	7	N	No	Yes
Belanger Ave	Macomb	6124	No	I-696	In Roseville	1972		10/21/2009	6	6	6	N	No	No
Belford Road	Oakland	8039	No	I-75	1.1 miles southeast of Genesee Co line	1962		08/25/2009	6	5	7	N	No	Yes
Belleville Road	Wayne	11099	No	I-94	3.0 miles east of Washtenaw Co line	1974		04/27/2010	5	4	6	N	Yes	No
Bellevue Road	Ingham	3702	No	US-127	West limits of Leslie	1966		06/01/2010	5	6	7	N	No	No

Route	County	Structure Number	NHS Status	Site	Location	Year Built	Year Recon-structed	Last Inspection Date	Deck Rating	Super-structure Rating	Sub-structure Rating	Culvert Rating	Structurally Deficient	Functionally Obsolete
Belsay Road	Genesee	2592	No	I-69	2.0 miles east of Flint	1971		08/09/2010	5	5	6	N	No	No
Bemis Road	Washtenaw	10895	No	US-23	2.5 miles south of US-12	1962		04/22/2010	6	6	6	N	No	No
Benton Center Road	Berrien	843	No	I-94	3.0 miles east of Benton Harbor	1960		06/22/2010	5	4	5	N	Yes	No
Bertrand Road	Berrien	886	No	US-31	0.8 miles north of Indiana State	1977		05/10/2010	6	7	6	N	No	No
Berwick Road Left Turn	Wayne	11494	No	I-96	In Livonia	1974		03/24/2010	6	6	5	N	No	Yes
Berwyn Street	Wayne	11514	No	I-96	In Redford Twp	1973		05/19/2010	5	6	6	N	No	Yes
Blackman Road	Jackson	4415	No	I-94	.5 miles west of M-60	1958		05/12/2009	6	7	7	N	No	Yes
Blacks Corners Road	Lapeer	5356	No	I-69	1.7 miles south of Imlay City	1983		01/19/2010	5	7	7	N	No	No
Blanchard Road	Isabella	4232	No	US-127	4.1 miles north of Gratiot Co line	1960	1990	04/01/2009	6	7	7	N	No	No
Boon Road	Wexford	12871	No	US-131	Haring Twp Sec 22	2000		01/11/2010	7	8	7	N	No	No
Boon Road	Wexford	12955	Yes	Clam River	0.2 miles east of US-131	2000		08/13/2009	N	N	N	7	No	No
Bowman Road	Lapeer	5358	No	I-69	2.2 miles southeast of Imlay City	1979		01/14/2010	5	6	7	N	No	No
Boyer Road	Berrien	847	No	I-94	2.8 miles east of I-196	1960		06/03/2010	6	6	7	N	No	No
Braidwood Road	St. Clair	9953	No	I-69	3 miles west of Emmett	1982		03/16/2010	7	7	6	N	No	No
Breakfast U-Turn LN	Wayne	11501	No	I-96	In Redford Twp	1974		03/29/2010	6	5	6	N	No	Yes
Brewer Road	Monroe	7111	No	US-23	0.7 milessouthof M-50	1959		04/22/2009	6	5	7	N	No	No
Brimley Road (6 Mile)	Chippewa	1585	No	I-75	3.0 miles south of I-75 Bs	1963		06/08/2010	6	6	6	N	No	No
Bristol Road	Lapeer	5359	No	I-69	3.0 miles southeast of Imlay City	1978		01/07/2010	6	7	6	N	No	No
Bristol Road (OLD M-121)	Genesee	2651	Yes	I-475	0.5 miles south of Flint	1971	2009	07/21/2010	4	5	6	N	Yes	No
Britain Road	Berrien	839	No	I-94	2.0 miles east of Benton Harbor	2010		06/22/2010	3	6	6	N	Yes	No
Britton Road	Shiawassee	9762	No	I-69	0.5 miles west of Perry	1988		08/20/2009	7	7	7	N	No	No
Broadway Ave	Muskegon	7618	No	I-96 Bs	3.9 miles northwest of US-31	1955		11/24/2008	6	6	5	N	No	Yes
Broadway Road	Isabella	4239	No	US-127	.7 miles south of M-20	1965		02/18/2010	7	6	7	N	No	Yes
Broadway Street	Muskegon	7573	No	US-31	2.0 milesnorthof I-96	1959		11/24/2008	7	5	6	N	No	Yes
Brookfiled Ave	Wayne	11493	No	I-96	In Livonia	1974		03/24/2010	6	7	5	N	No	Yes
Broomfield Road	Isabella	4236	No	US-127	2.0 miles south of M-20	1964		04/02/2009	8	6	7	N	No	Yes
Browntown Road	Berrien	809	No	I-94	2.0 miles south of Bridgeman	1961		09/03/2008	6	6	6	N	No	Yes
Brush Street	Wayne	11212	No	I-94	In Detroit	1955		07/09/2009	3	5	6	N	Yes	No
Brush Street	Wayne	11782	No	I-75	In Detroit	1970		11/17/2009	5	6	5	N	No	Yes
Brush Street entrance Ramp	Wayne	11803	Yes	I-75 EB I-375 SB Turn Roadway	In Detroit	1970	1998	03/23/2010	7	5	5	N	No	Yes
Brush Street Entrance Ramp	Wayne	12810	Yes	I-75 SB To EB Ramp	I-75 & I-375 Interchange	1970	1998	05/25/2010	8	8	7	N	No	Yes
Buchanan Road	Berrien	898	Yes	US-31	2.0 miles west of Niles	1973		05/12/2010	6	7	7	N	No	No

Route	County	Structure Number	NHS Status	Site	Location	Year Built	Year Recon-structed	Last Inspection Date	Deck Rating	Super-structure Rating	Sub-structure Rating	Culvert Rating	Structurally Deficient	Functionally Obsolete
Buchanan Street	Wayne	11607	No	I-96	In Detroit	1971		10/22/2009	6	7	7	N	No	Yes
Bunert Road	Macomb	6093	No	I-696	In Warren	1973		10/26/2009	5	7	7	N	No	No
Burlingame Ave	Kent	12913	No	M-6	Byron Twp Sec 2&3	2001		05/11/2009	7	8	8	N	No	No
Burns Ave	Wayne	11221	No	I-94	In Detroit	1955		11/09/2009	8	5	6	N	No	Yes
Burt Road	St. Clair	9950	No	I-69	6.0 miles southeast Capac	1982		03/16/2010	7	7	7	N	No	No
Burt Road	Wayne	11510	No	I-96	In Detroit	1970	2003	04/16/2010	7	7	6	N	No	Yes
Burton Street	Kent	4745	No	I-96	.6 miles west of M-11	1961	1980	04/01/2009	6	7	5	N	No	Yes
Burton Street	Kent	4971	Yes	US-131	In Grand Rapids	1960		06/17/2009	4	7	6	N	Yes	No
Busch Road	Saginaw	9194	No	I-75	5.8 miles northwest of Genesee Co line	1960		08/20/2009	6	5	7	N	No	No
Butterfield Hwy M-78	Eaton	2252	No	I-69	1.4 miles southwest of Olivet	1972		05/13/2009	6	7	6	N	No	No
Byron Center Ave	Kent	13045	Yes	M-6, Ramps E & G	Byron Twp Sec 3 - 4	2002		10/09/2008	8	7	7	N	No	No
Cadieux Ave	Wayne	11258	No	I-94	In Detroit	1959	2000	06/29/2010	7	7	6	N	No	Yes
Cadillac Ave	Wayne	11246	No	I-94	In Detroit	1957		05/28/2010	3	7	6	N	Yes	No
Calvert Ave	Wayne	11434	No	M-10	In Detroit	1955		06/16/2010	6	6	7	N	No	Yes
Campaign Road	Wayne	11665	No	I-75	In Lincoln Park	1966	2002	07/29/2010	8	8	7	N	No	Yes
Campbell Ave	Oakland	7944	No	I-696	In Royal Oak	1983		07/20/2009	6	7	7	N	No	Yes
Campbell Road	Macomb	6108	No	I-696	In Warren	1972	2005	10/20/2009	8	5	6	N	No	No
Canal Road	Eaton	2291	No	I-496 Ramp	3.2 miles west of Lansing	1969		06/10/2009	6	6	7	N	No	Yes
Canal Road	Eaton	2292	No	I-496	3.2 miles west of Lansing	1969		06/23/2009	6	6	7	N	No	No
Canfield Ave	Wayne	11816	No	I-75	In Detroit	1962	2007	04/21/2010	8	7	8	N	No	Yes
Caniff Ave & Turn	Wayne	11854	No	I-75	In Hamtramck	1969	2007	07/20/2010	9	8	7	N	No	Yes
Cannonsville Road	Montcalm	7420	No	US-131	3.6 miles north of Kent Co line	1971		07/22/2009	7	7	8	N	No	No
Capac Road	St. Clair	9948	No	I-69	2.5 miles south of Capac	1979		03/03/2010	6	7	8	N	No	No
Capital Ave	Calhoun	1251	No	I-94	5.0 miles east of Kalamazoo Co line	1959	1992	09/01/2009	5	6	6	N	No	Yes
Capitol Ave	Ingham	3743	No	I-496	In Lansing	1968		09/16/2009	6	6	6	N	No	No
Cardwell Road	Wayne	11499	No	I-96	In Livonia	1971		03/30/2010	6	7	6	N	No	Yes
Carleton-Rockwood	Monroe	7218	No	I-275	5 miles west of Rockwood	1973		09/23/2009	7	7	7	N	No	No
Carmody Road	Berrien	846	No	I-94	2.3 miles east of I-196	1960		06/08/2010	5	6	6	N	No	No
Carpener Ave	Wayne	11856	No	I-75	In Hamtramck	1969	2003	07/20/2010	8	6	7	N	No	Yes
Carpenter Road	Genesee	2506	No	I-75	5.4 miles north of M-21	1957		09/08/2008	5	5	5	N	No	Yes
Carpenter Road	Genesee	2678	No	I-475	N limits of Flint	1978		07/29/2010	5	5	5	N	No	Yes
Carpenter Road	Washtenaw	10840	No	I-94	0.1 miles east of US-23	1975		06/30/2010	7	7	7	N	No	No

Route	County	Structure Number	NHS Status	Site	Location	Year Built	Year Recon-structed	Last Inspection Date	Deck Rating	Super-structure Rating	Sub-structure Rating	Culvert Rating	Structurally Deficient	Functionally Obsolete
Carpenter Road	Washtenaw	10891	No	US-23	1.2 miles north of Monroe Co line	1962	1998	04/19/2010	7	6	6	N	No	No
Carter Road	Bay	663	No	US-10	1.0 miles west of Fisherville	1958		07/15/2010	6	5	7	N	No	No
Cascade Road	Kent	4743	No	I-96	1.0 mile south of M-21	1961		08/09/2010	6	7	6	N	No	No
Cass Ave	Wayne	11209	No	I-94	In Detroit	1955		02/04/2010	3	7	6	N	Yes	No
Cass Ave	Wayne	11778	No	I-75	In Detroit	1967	2007	05/05/2010	8	7	7	N	No	Yes
Cecil Ave	Wayne	11173	No	I-94	In Detroit	1950	1996	06/10/2010	6	6	6	N	No	Yes
Center Road	Clinton	1852	No	I-69	4.0 milesnorthof East Lansing	1985		05/17/2010	6	7	7	N	No	No
Centerline Road	Clinton	12773	No	US-127	4.0 miles south of St Johns	1993		05/19/2010	7	7	7	N	No	No
Central Ave	Berrien	930	No	I-196	2.5 miles north of Riverside	1962		06/15/2010	6	6	7	N	No	No
Central Ave	Wayne	11172	No	I-94	In Detroit	1950		06/10/2010	8	6	6	N	No	Yes
Central Park Blvd	Oakland	7947	No	I-696	In Southfield	1986		07/13/2010	6	7	6	N	No	No
Central Road	Branch	1081	No	I-69	7.6 miles north of Indiana State	1967		07/07/2010	7	5	7	N	No	No
Centre Ave (Q Ave)	Kalamazoo	4552	Yes	US-131	2.8 miles south of I-94	1963	1997	08/12/2010	7	5	6	N	No	Yes
Chadwick Road	Clinton	12672	No	US-127	1.2 miles north Looking Glass River	1996		05/24/2010	7	7	6	N	No	No
Chalmers Ave	Wayne	11252	No	I-94	In Detroit	1958	2000	06/30/2010	8	8	7	N	No	Yes
Champion Street	Marquette	6508	No	US-41 M-28	In Marquette	1963		06/17/2009	4	6	6	N	Yes	No
Chandler Road	Clinton	1848	No	I-69	2.3 milesnorthof East Lansing	1985		05/10/2010	6	7	7	N	No	No
Charles Moran Road	Mackinac	5954	No	I-75 SB	2.4 miles northeast of M-123	1963		10/22/2008	7	7	7	N	No	No
Charles Moran Road	Mackinac	5955	No	I-75 NB	2.4 miles northeast of M-123	1963		10/22/2008	7	7	7	N	No	No
Chauvez Road	Mason	6651	No	US-31	3.6 miles south Ludington	1986		02/25/2009	7	8	7	N	No	No
Chene Ramp to I-94	Wayne	11224	Yes	East Grand Blvd	City of Detroit	1983		05/28/2010	6	7	6	N	No	No
Chene Street	Wayne	11214	No	I-94	In Detroit	1956		07/13/2010	3	4	6	N	Yes	No
Cheney Ave	Kent	4732	No	I-96	In Grand Rapids	1960		07/22/2010	6	7	5	N	No	No
Cherry Hill Road	Wayne	11949	No	I-275	2 miles northwest of Wayne	1974		09/02/2009	6	5	4	N	Yes	No
Chicago Blvd	Wayne	11433	No	M-10	In Detroit	1955	1994	06/30/2010	8	7	7	N	No	Yes
Chilson Road	Livingston	5782	No	I-96	3.0 miles southeast of M-155	1962	2000	04/29/2009	8	6	7	N	No	No
Chip Road	Bay	632	No	I-75	6.0 miles northwest of Bay City	1967		09/01/2009	5	5	7	N	No	No
Church Road	St. Clair	9999	No	I-94	3.2 miles northeast of Macomb Co line	1964	2007	01/27/2010	7	7	7	N	No	No
Church Street	Genesee	2606	No	I-69	In Flint	1970		09/09/2008	5	5	5	N	No	Yes
Cicotte Ave	Wayne	11729	No	I-75	In Lincoln Park	1966		06/13/2009	7	8	8	N	No	Yes
Clairmont Ave	Wayne	11431	No	M-10	In Detroit	1954	1995	06/30/2010	7	8	6	N	No	Yes
Clarabella Road	Clare	1690	No	US-10 Conn	Isabella Co line	1961		09/25/2008	6	5	7	N	No	No

Route	County	Structure Number	NHS Status	Site	Location	Year Built	Year Recon-structed	Last Inspection Date	Deck Rating	Super-structure Rating	Sub-structure Rating	Culvert Rating	Structurally Deficient	Functionally Obsolete
Clare Street	Ingham	3737	No	I-496	West limits of Lansing	1969	2000	09/08/2009	6	6	6	N	No	Yes
Clark Ave	Wayne	11740	No	I-75	In Detroit	1970		06/24/2009	6	7	7	N	No	Yes
Clark Road	Clinton	1819	No	US-127	0.5 miles east of Gunnisonville	1994		05/17/2010	7	7	6	N	No	No
Clark Road	Clinton	1864	No	I-69 & US-127	3 miles north of Ingham Co line	1971		04/05/2010	6	6	7	N	No	No
Clark Road	Clinton	1870	No	I-69	0.75 miles southeast of Dewitt	1980		04/12/2010	6	7	7	N	No	No
Clay Ave	Wayne	11844	No	I-75	In Detroit	1969	2007	05/27/2010	8	6	7	N	No	Yes
Clear Lake Road	Jackson	4434	No	I-94	.9 miles west of Washtenaw Co line	1960		07/16/2009	6	6	6	N	No	No
Clemens Street	Ingham	3772	No	I-496 & CSX RR	In Lansing	1969		09/29/2009	4	7	6	N	Yes	No
Cleveland Ave	Berrien	821	No	I-94	2.6 miles northeast of Stevensville	1960		06/15/2010	5	6	6	N	No	Yes
Clifford Street	Wayne	11779	No	I-75	In Detroit	1967	1998	05/23/2009	7	6	6	N	No	Yes
Clinton R Road	Macomb	6012	No	M-53	1.2 miles south of M-59	1966		04/22/2010	6	5	6	N	No	No
Clintonia Road	Clinton	1787	No	I-96	At Ionia Co line	1958	2005	04/05/2010	6	6	6	N	No	No
Clyde Road	Livingston	5751	No	US-23	3.2 miles north of M-59	1961		05/20/2009	7	6	7	N	No	No
Co Line Road	Macomb	6185	No	I-94	St Clair Co line	1963		06/15/2009	6	7	7	N	No	Yes
Cody Estey Road	Bay	640	No	I-75	3.0 miles west of Pinconning	1968	2010	03/11/2010	6	6	4	N	Yes	No
Coe Road	Isabella	4230	No	US-127	1.0 mile north of Gratiot Co line	1965		03/31/2009	7	7	7	N	No	No
Coggins Road	Bay	638	No	I-75	3.0 miles southwest of Pinconning	1968		05/20/2009	4	6	4	N	Yes	No
Coit Ave	Kent	4788	No	I-196 & M-21	In Grand Rapids	2009		04/14/2009	5	5	5	N	No	Yes
Coldwater Road	Genesee	2507	No	I-75	6.1 miles south of M-57	1957		09/08/2008	5	5	6	N	No	Yes
Coldwater Road	Genesee	2680	No	I-475	1 mile north of Flint City limits	1977		07/19/2010	5	5	6	N	No	Yes
Coleman Road	Isabella	4259	No	US-127 SB	4.1 miles south of US-10	1965		04/09/2009	7	7	8	N	No	No
Coleman Road	Isabella	4262	No	US-127 NB	4.1 miles south of US-10	1965		04/09/2009	7	7	7	N	No	No
Coleman Road	Midland	6924	No	US-10	1.0 mile east of Isabella Co line	1962		06/04/2009	5	7	6	N	No	No
College Ave	Kent	4791	No	I-196	In Grand Rapids	2008		12/21/2009	8	9	9	N	No	Yes
College Road	Ingham	3826	No	I-96	5.3 miles southeast of Lansing	1963		09/08/2008	6	6	7	N	No	No
Columbia Road	Ingham	3711	No	US-127	In Mason	1966		06/08/2010	6	6	7	N	No	Yes
Commer Ave	Wayne	11855	No	I-75	In Hamtramck	1969	2007	07/20/2010	8	7	7	N	No	Yes
Concord Ave	Wayne	11218	No	I-94	In Detroit	1958		11/25/2009	4	7	7	N	Yes	No
Cone Road	Monroe	7084	No	US-23	5.2 milesnorthof M-50	1961		05/11/2009	6	7	7	N	No	No
Conrad Road	Mason	6654	No	US-31	3.4 miles east of Ludington	1987		02/24/2009	7	8	7	N	No	No
Consear Road	Monroe	7104	No	US-23	3.0 milesnorthof Ohio state line	1959		04/13/2009	5	6	7	N	No	No
Coolidge Road	Oakland	7933	No	I-696	In Oak Park	1985		07/14/2010	7	6	7	N	No	No

Route	County	Structure Number	NHS Status	Site	Location	Year Built	Year Recon-structed	Last Inspection Date	Deck Rating	Super-structure Rating	Sub-structure Rating	Culvert Rating	Structurally Deficient	Functionally Obsolete
Coolidge Road U-Turn	Oakland	7932	No	I-696	W of Coolidge Hwy	1985		07/14/2010	6	5	7	N	No	No
Coolidge Road U-Turn	Oakland	7934	No	I-696	East of Coolidge	1985		07/17/2009	7	7	6	N	No	No
Copeland Road	Branch	1079	No	I-69	10.0 miles south of US-12	1967		07/12/2010	6	6	7	N	No	No
Cork Street	Kalamazoo	4585	No	I-94	6.5 miles east of US-131	1968		09/02/2009	4	3	7	N	Yes	No
Cornell Ave	Genesee	2697	No	I-475	North of Flint	1977		01/07/2010	5	5	7	N	No	Yes
Cornell Road	Oakland	7994	No	M-39	In Southfield	1963		06/02/2009	8	8	6	N	No	Yes
Corporate Drive	Oakland	7945	No	I-696	0.2 miles East of Lahser	1985		07/26/2009	7	7	7	N	No	No
Cotton Road	Macomb	6176	No	I-94	1.0 mile south of M-29	1963	2006	06/12/2009	5	5	7	N	No	No
County Line Road	Berrien	855	No	I-94	8.6 miles east of I-196	1960		06/01/2010	5	5	6	N	No	No
County Road 100	Roscommon	9026	No	I-75 SB	3.0 miles northwest of M-18	1971		10/21/2009	6	7	7	N	No	No
County Road 100	Roscommon	9027	No	I-75 NB	3.0 miles northwest of M-18	1971		10/21/2009	6	8	7	N	No	No
County Road 300	Roscommon	9006	No	US-127	2.5 miles north of M-55	1967		11/09/2009	7	6	6	N	No	No
County Road 402	Roscommon	8999	No	US-127 SB	2.8 miles north of Clare Co line	1967		08/18/2009	7	8	7	N	No	No
County Road 402	Roscommon	9000	No	US-127 NB	2.8 miles north of Clare Co line	1967		08/18/2009	7	8	7	N	No	No
County Road 612	Crawford	2047	No	I-75 SB	5.1 miles south of Otsego Co line	1961		02/02/2009	6	6	6	N	No	No
County Road 612	Crawford	2048	No	I-75 NB	5.1 miles south of Otsego Co line	1961		02/05/2009	6	6	6	N	No	No
Court Street - WB	Genesee	2666	No	I-475	In Flint	1970	2004	07/28/2010	5	7	7	N	No	Yes
Couzens Street	Oakland	7973	No	I-696	In Madison Heights	1972		07/31/2009	6	6	7	N	No	No
Covert Road	Ingham	3703	No	US-127	4.2 miles north of Jackson Co line	1967		06/01/2010	5	5	7	N	No	No
Crane Road	Saginaw	9173	No	I-75	.9 miles southeast of Bay Co Line	1960	2006	04/30/2009	6	6	7	N	No	Yes
Creyts Road	Eaton	2312	No	I-96 EB	2.0 miles west of Ingham Co line	1962		07/27/2009	6	7	7	N	No	Yes
Creyts Road	Eaton	2313	No	I-96 WB	2.0 miles west of Ingham Co line	1962	2001	07/27/2009	6	7	6	N	No	No
Creyts Road NB	Eaton	2293	No	I-496	3.0 miles west of Lansing	1969		06/23/2009	6	6	6	N	No	Yes
Creyts Road SB	Eaton	2298	No	I-496	3.0 miles west of Lansing	1982		06/23/2009	6	6	7	N	No	Yes
Crooks Road	Oakland	7843	No	M-59	3.4 miles east of I-75	1966		01/13/2010	6	4	3	N	Yes	No
Crosby Road	Wexford	12739	No	US-131	City of Cadillac	1997		01/15/2009	7	8	7	N	No	No
Crouse Road	Livingston	5750	No	US-23	1.6 miles north of M-59	1961		05/19/2009	6	6	7	N	No	No
Crowner Road	Eaton	2334	No	GTW RR	State Secondary Complex	1973	2007	10/21/2009	6	7	7	N	No	No
Curtis Ave	Wayne	11710	No	M-39	In Detroit	1963		10/27/2009	3	5	4	N	Yes	No
Curtis Road	Washtenaw	10922	No	M-14	3 miles west of Wayne Co line	1975	2006	09/18/2008	8	8	7	N	No	Yes
Cutler Road	Ionia	4000	No	I-96	2.9 miles northwest of Clinton Co line	1957		10/29/2008	5	5	6	N	No	No
Cutler Road	Montcalm	7429	No	US-131 SB	4 miles northwest of Howard City	1979		07/20/2009	7	8	8	N	No	No

Route	County	Structure Number	NHS Status	Site	Location	Year Built	Year Recon-structed	Last Inspection Date	Deck Rating	Super-structure Rating	Sub-structure Rating	Culvert Rating	Structurally Deficient	Functionally Obsolete
Cutler Road	Montcalm	7430	No	US-131 NB & Ramp	4.0 miles northwest of Howard City	1978		07/20/2009	7	8	8	N	No	No
Dafter Road	Chippewa	1580	No	I-75	1.1 miles south of M-28	1963		06/07/2010	7	7	6	N	No	Yes
Dagget Road	Montcalm	7418	No	US-131	1.3 miles north of Kent Co line	1971		03/30/2010	7	7	7	N	No	No
Dallas Dbl U-Turn	Oakland	7967	No	I-75	In Royal Oak	1971	2007	08/17/2009	7	7	7	N	No	No
Davis Hwy	Eaton	2278	No	I-69	4.0 miles northeast Potterville	1989		06/09/2009	6	7	7	N	No	No
DaviSBurg Road	Oakland	8034	No	I-75	3.3 miles northwest of M-10	1962		08/25/2009	6	7	7	N	No	No
Davison Ramp (M-8)	Wayne	11868	Yes	I-75	In Detroit over I-75 Ramp	1969		05/17/2010	5	7	7	N	No	Yes
Davison Ramp to I-75	Wayne	11871	Yes	Dequindre Ave	In Detroit over Dequindre	1971		06/24/2010	6	7	6	N	No	Yes
Davison south Service Road	Wayne	11866	No	I-75 Ramp C	In Detroit over Ramp C	1969	2003	06/24/2010	8	7	8	N	No	No
Davison to I-75 Ramp	Wayne	11840	Yes	GTW RR, I-75 & Davison (M-8)	In Detroit	1971		05/17/2010	5	7	7	N	No	Yes
Dayburg Road	Branch	1097	No	I-69	5.5 miles north of US-12	1967		07/01/2010	7	5	7	N	No	No
Dean Lake Ave	Kent	4734	No	I-96	2.8 mile southest & south of US-131	1961		07/10/2009	7	7	7	N	No	No
Dearing Road	Jackson	4413	No	I-94	3.2 miles west of M-60	1958		05/11/2009	5	7	6	N	No	Yes
Dequindre	Wayne	11865	Yes	I-75 Ramp To Davison	In Detroit	1969	2003	06/24/2010	8	7	8	N	No	Yes
Dequindre Ave	Oakland	7976	Yes	I-696	In Warren & Madison Hts	1972		07/31/2009	7	7	6	N	No	No
Dequindre Ave	Wayne	11853	No	I-75	In Hamtramck	1969	2007	04/11/2009	9	7	7	N	No	No
Dequindre Ave	Wayne	11869	No	M-8 Davison	In Detroit	1969	2003	06/24/2010	7	8	8	N	No	Yes
Dequindre Left Turn	Oakland	7975	Yes	I-696	In Madison Heights	1972		07/31/2009	7	7	6	N	No	Yes
Dequindre U-Turn	Wayne	11862	No	I-75	In Detroit	1969	2007	07/20/2010	9	7	7	N	No	No
Dettman Road	Jackson	4421	No	I-94	.2 miles west of E Jct US-127	1958		10/15/2009	3	3	4	N	Yes	No
Dewitt Road	Clinton	1869	No	I-69	0.6 miles southeast of Dewitt	1980		04/05/2010	6	7	6	N	No	No
Dexter Road	Washtenaw	10953	No	M-14	0.6 miles northeast of I-94	1966	2000	09/29/2008	5	6	7	N	No	No
Dexter-Belden Ave	Wayne	11445	No	M-10 John Lodge Frwy	In Detroit	1955	1994	03/03/2009	6	6	6	N	No	Yes
Diamond Ave	Kent	4793	No	I-196 & M-21	In Grand Rapids	2010		08/10/2010	9	9	9	N	No	Yes
Dickerson Ave	Wayne	11251	No	I-94	In Detroit	1958	2001	06/30/2010	8	8	6	N	No	Yes
Dietz Road	Ingham	3833	No	I-96	1.6 miles west of M-43 & M-52	1961		09/18/2008	6	6	6	N	No	No
Dixboro Road	Washtenaw	10915	No	M-14	1.6 miles east of east Jct US-23	1964		09/22/2008	7	7	6	N	No	Yes
Dixon Road	Monroe	7110	No	US-23	2.2 miles south of M-50	1959		04/22/2009	6	5	7	N	No	No
Dodge Road	Genesee	2510	No	I-75	2.1 miles south of M-57	1958		08/11/2010	5	7	5	N	No	Yes
Dorr Road	Livingston	5784	No	I-96	1.6 miles southeast of I-96 BL	1961		05/13/2009	7	6	6	N	No	Yes
Dorrance Road	Branch	1083	No	I-69	1.8 miles south of US-12	1967		07/07/2010	7	5	7	N	No	No
Dover Road	Clare	1709	No	US-127	3.0 miles north of US-127 Br	1966		10/20/2008	7	5	7	N	No	No

Route	County	Structure Number	NHS Status	Site	Location	Year Built	Year Recon-structed	Last Inspection Date	Deck Rating	Super-structure Rating	Sub-structure Rating	Culvert Rating	Structurally Deficient	Functionally Obsolete
Dragoon Ave	Wayne	11750	No	I-75	In Detroit	1967		05/10/2010	4	7	7	N	Yes	No
Drake Road	Oakland	7806	No	M-5	4.0 miles northwest of Wayne Co line	1957		03/10/2009	8	6	6	N	No	Yes
Duffield Road	Genesee	2532	No	I-69	1.0 mile east of M-13	1959		07/14/2010	6	6	7	N	No	No
Dunbar Road	Monroe	7184	No	I-75	2.8 miles southwest of M-50	1955		06/23/2009	7	6	5	N	No	Yes
Dunckel Drive	Ingham	3785	No	I-496	In Lansing	2009		10/12/2009	9	9	9	N	No	Yes
Durand Road	Shiawassee	9753	No	I-69	.8 miles northeast of M-71	1961		08/06/2009	6	6	7	N	No	No
E Burt Road	Saginaw	9191	No	I-75	1.0 mile north of Genesee Co line	1958		07/23/2010	7	9	7	N	No	Yes
E Curtis Road	Saginaw	9196	No	I-75	8.3 miles northwest of Genesee Co line	1961	1991	08/18/2009	6	6	7	N	No	Yes
E Townline Road	Saginaw	9195	No	I-75	7.0 miles northwest of Genesee Co line	1961	1991	08/28/2008	6	5	7	N	No	Yes
Earhart Road	Washtenaw	10872	No	US-23	3.0 miles north of M-17 & US-23	1962		04/20/2010	7	5	6	N	No	Yes
East Grand Blvd	Wayne	11843	No	I-75	In Detroit	1968	2007	05/27/2010	8	7	6	N	No	Yes
East Paris Ave	Kent	12929	No	M-6	Gaines Twp Sec 1&2	2001		05/13/2009	7	9	8	N	No	No
East Road	Berrien	804	No	I-94	1.6 miles east of Lakeside	1961		05/24/2010	4	6	6	N	Yes	No
East South Street	Jackson	4447	No	US-127	2.8 miles south of I-94 BL	2001		06/10/2009	8	7	7	N	No	No
Easterday Ave	Chippewa	1587	No	I-75	In Sault Ste Marie	1962		05/18/2010	6	7	6	N	No	No
Eastern Ave	Kent	4792	No	I-196 & M-21	In Grand Rapids	2009		04/27/2009	5	5	7	N	No	No
Eaton Hwy	Eaton	2332	No	I-69 NB & I-96 WB	Clinton/Eaton Co line	1961	1981	07/01/2009	6	6	6	N	No	Yes
Eaton Hwy	Eaton	2333	No	I-69 SB & I-96 EB	Clinton/Eaton Co line	1981		07/16/2009	6	7	7	N	No	Yes
EB 11-Mile Ramp I-696	Macomb	6075	Yes	I-696	In Warren	1972		09/11/2009	7	7	7	N	No	No
EB 11-Mile Road	Macomb	6078	No	I-696	Crystal In Warren	1972		09/18/2009	7	7	7	N	No	No
EB 11-Mile Road	Macomb	6085	No	I-696	In Centerline	1972		09/12/2009	6	7	7	N	No	No
Eb 11-Mile Service Road	Oakland	7926	No	I-696	In Southfield	1987	2009	07/19/2010	7	8	7	N	No	No
EB Davison (M-8)	Wayne	11599	Yes	I-96 Wyoming Exit Ramp	In Detroit	1971		09/19/2009	6	7	4	N	Yes	No
Eb East Grand Blvd	Wayne	11216	No	I-94	In Detroit	1983		08/03/2010	5	6	7	N	No	Yes
EB I-196 On Ramp	Kent	13323	Yes	Buck Creek	I-196, M-21 Interchange	2007		12/29/2009	8	9	9	N	No	Yes
Eb I-696	Oakland	7962	Yes	N-S Service Road	In Ferndale	1982		08/17/2009	6	7	7	N	No	Yes
EB Longway Blvd	Genesee	2670	No	I-475	In Flint	1976		07/30/2010	6	5	6	N	No	Yes
Eb Turning Roadway	Clinton	1879	Yes	I-96	7 miles northwest of Lansing	1981		04/28/2010	6	7	6	N	No	No
Ecorse Road	Wayne	11272	No	US-24	In Taylor	2004		08/11/2010	8	9	8	N	No	No
Ecorse Road	Wayne	11945	No	I-275	1 mile southwest of Wayne	1974		11/26/2008	6	6	5	N	No	Yes
Ecorse Road WB	Wayne	11093	No	US-12 EB	4.8 miles east of Ypsilanti	2005		08/04/2009	9	9	9	N	No	Yes
Egling Road	St. Clair	9952	No	I-69	4 miles west of Emmett	1982		03/16/2010	7	7	7	N	No	No

Route	County	Structure Number	NHS Status	Site	Location	Year Built	Year Recon-structed	Last Inspection Date	Deck Rating	Super-structure Rating	Sub-structure Rating	Culvert Rating	Structurally Deficient	Functionally Obsolete
Elba Road	Lapeer	5327	No	I-69	6.0 miles southwest of Lapeer	1971		01/13/2010	6	7	6	N	No	No
Eleven Mile Road	Bay	664	No	US-10	2.0 miles west of Auburn	1958		07/15/2010	6	6	6	N	No	No
Ellsworth Road	Washtenaw	10842	Yes	I-94	South limits of Ann Arbor	1995		06/29/2010	7	7	7	N	No	No
Ellsworth Road	Washtenaw	10874	No	US-23	0.3 miles north of I-94	1962		04/20/2010	7	6	6	N	No	No
Elm Road	Ingham	3840	No	I-96	1.2 miles east of M-52	1962		09/18/2008	6	5	6	N	No	Yes
Elm Road	Jackson	4420	No	I-94	1.0 mile east of M-106	1949		10/21/2009	4	4	5	N	Yes	No
Elmhurst Ave	Wayne	11574	No	I-96	In Detroit	1972	2009	04/26/2010	4	5	3	N	Yes	No
Empire Road	Berrien	838	No	I-94	1.7 miles east of Benton Harbor	1960		06/21/2010	5	6	6	N	No	Yes
Erie Road	Monroe	7178	No	I-75	4.7 miles northeast of Ohio state line	1956		06/15/2009	5	6	6	N	No	Yes
Euclid Ave	Berrien	913	No	I-94 BL (Main Street)	1.5 miles east of Benton Harbor	1968		06/14/2010	7	5	7	N	No	Yes
Euclid Ave	Wayne	11430	No	M-10	In Detroit	1954	2000	10/08/2008	8	7	6	N	No	Yes
Eureka Road	Wayne	11903	No	I-275	In Romulus	1974		10/26/2009	5	5	6	N	No	No
Everett Street	Ingham	3746	No	I-496	In Lansing	1969		09/09/2009	6	7	6	N	No	Yes
Evergreen Road	Oakland	7921	No	I-696	In Southfield	1985		07/20/2010	7	8	7	N	No	No
Evergreen Road	Wayne	11485	Yes	I-96 & CSX RR	In Detroit	1971		06/03/2009	7	7	6	N	No	Yes
Evergreen Road NB	Oakland	7883	No	M-10	In Southfield	1974		10/27/2009	6	5	7	N	No	Yes
Evergreen Road NB	Wayne	11338	No	M-153	In Dearborn	1972	2008	02/25/2010	9	8	8	N	No	No
Evergreen Road SB	Oakland	7884	No	M-10	In Southfield	1963	1997	10/27/2009	7	5	7	N	No	No
Evergreen Road SB	Wayne	11339	No	M-153	In Dearborn	1972	2008	02/25/2010	9	8	9	N	No	No
F Drive North	Calhoun	1267	No	I-94	1.0 mile west of I-94 BL	1960		08/11/2009	6	6	5	N	No	No
Fairfield Ave	Macomb	6097	No	I-696	In Warren	1973	2008	10/22/2009	9	6	9	N	No	Yes
Farmington left Turn	Wayne	11526	Yes	I-96	In Livonia	1974		03/23/2010	6	7	7	N	No	Yes
Farmington left Turn	Wayne	11527	Yes	I-96	In Livonia	1974		03/23/2010	6	7	7	N	No	Yes
Farmington Road	Oakland	7902	No	I-696	3.7 miles east of I-96	1962	1997	05/21/2009	7	6	6	N	No	No
Farmington Road	Wayne	11492	No	I-96	In Livonia	1974		03/23/2010	6	6	7	N	No	Yes
Farrand Road	Genesee	2513	No	I-75	1.0 mile north of M-57	1958	2002	08/10/2010	6	6	6	N	No	No
Fausett Road	Livingston	5752	No	US-23	5.0 miles north of M-59	1961		05/20/2009	7	6	6	N	No	No
Featherstone Road	Oakland	8001	No	I-75	0.4 miles north of M-59	1990		04/18/2009	7	8	7	N	No	No
Featherstone Road	Oakland	8002	No	I-75	0.4 miles north of M-59	1990		04/18/2009	7	8	7	N	No	No
Fenkell Ave	Wayne	11706	No	M-39	In Detroit	1962		06/15/2010	3	5	6	N	Yes	No
Fenton Road	Genesee	2631	No	I-75	2.4 miles southeast of US-23	1962	1980	02/25/2010	5	6	7	N	No	No
Fenton St	Wayne	11504	No	I-96	In Redford Twp	1974		03/29/2010	6	6	7	N	No	Yes

Route	County	Structure Number	NHS Status	Site	Location	Year Built	Year Recon-structed	Last Inspection Date	Deck Rating	Super-structure Rating	Sub-structure Rating	Culvert Rating	Structurally Deficient	Functionally Obsolete
Fern Ave	Wayne	11681	No	M-39	In Allen Park	1964	2001	12/09/2009	8	7	7	N	No	Yes
Ferry Ave	Wayne	11820	No	I-94 E&W Ramps To I-75 S	In Detroit	1962		10/22/2008	8	6	7	N	No	Yes
Ferry Ave	Wayne	11821	No	I-75 & Turn Roadway	In Detroit	1962		10/22/2008	8	7	7	N	No	Yes
Fifth Street	Genesee	2665	No	I-475 & Ramps C&D	In Flint	1970	2004	07/28/2010	5	7	7	N	No	Yes
Fitzpatrick Ave	Wayne	11691	No	M-39	In Detroit	1963		07/09/2010	3	5	7	N	Yes	No
Five Mile Road	Wayne	11976	No	I-96	In Livonia	1971		12/18/2009	6	7	7	N	No	Yes
Five Point Hwy	Eaton	2260	No	I-69	5.6 miles northeast of Olivet	1972		05/20/2009	6	7	6	N	No	No
Flajole Road	Bay	660	No	US-10	1.0 mile east of Midland Co line	1958		03/09/2010	6	6	7	N	No	Yes
Fletcher Road	Crawford	2050	No	US-127 SB	2.4 miles northeast of Roscommon Co line	1967		03/08/2010	7	7	7	N	No	No
Fletcher Road	Crawford	2051	No	US-127 NB	2.4 miles northeast of Roscommon Co line	1967		03/08/2010	6	7	6	N	No	No
Flint Road	Livingston	5787	No	I-96	1.4 miles northwest of US-23	1962		05/14/2009	5	6	7	N	No	No
Ford Blvd	Washtenaw	10819	No	US-12 Br	1.2 miles east of Ypsilanti	1976		08/12/2010	6	8	7	N	No	No
Ford EX Drive NB	Washtenaw	10852	No	US-12	.5 miles west of Wayne Co line	1942	1997	08/12/2008	6	6	6	N	No	Yes
Forest Ave	Wayne	11405	Yes	M-10	In Detroit	1950		01/13/2010	7	7	6	N	No	Yes
Forest Hill Ave	Kent	4744	No	I-96	In Kentwood	1961		04/01/2009	6	7	6	N	No	No
Fowlerville Road	Livingston	5796	No	I-96	4.0 miles east of Ingham Co line	1962		09/15/2009	6	6	7	N	No	No
Foxx Road	St. Clair	9941	No	I-69	3.5 miles southeast of Emmett	1981		03/30/2010	7	8	7	N	No	No
Francis Road	Clinton	1878	No	Eb & WB Turning Road	6.0 miles northwest of Lansing	1981		04/21/2010	6	6	6	N	No	No
Franklin Road	Oakland	7907	No	I-696	In Southfield	2006		05/27/2010	8	7	8	N	No	No
Frazho Road	Macomb	6154	No	I-94	West limits of St Clair Shores	1967		07/20/2009	8	6	6	N	No	Yes
Fred Moore Hwy	St. Clair	10003	No	I-94	7.8 miles northeast of Macomb Co line	1964		01/27/2009	8	5	6	N	No	Yes
Freer Road	Washtenaw	10940	No	I-94	1.0 miles east of M-52	1960		06/02/2010	6	7	7	N	No	No
French Road	Wayne	11247	No	I-94	In Detroit	1957		05/28/2010	3	6	7	N	Yes	No
Friday Road	Berrien	849	No	I-94	4.4 miles east of I-196	1960		06/01/2010	6	5	7	N	No	No
Frontenac Ave	Wayne	11219	No	I-94	In Detroit	1955		11/09/2009	4	6	5	N	Yes	No
Fruit Ridge Road	Kent	4755	Yes	I-96	In Walker	1961		03/31/2009	6	7	5	N	No	No
Fruitport Road	Muskegon	7632	No	I-96	.3 miles northwest of Ottawa Co line	1961		11/17/2009	8	7	7	N	No	No
Fuller Ave	Kent	4794	No	I-196 & M-21	In Grand Rapids	1964		12/18/2008	5	6	6	N	No	Yes
Fullerton Ave	Wayne	11561	No	I-96 Jeffries Freeway	In Detroit	1970		07/13/2010	5	7	8	N	No	Yes
Fullerton Ave	Wayne	11571	No	I-96 Jeffries Freeway	In Detroit	1971		08/15/2009	5	7	7	N	No	Yes
Gardenia Road	Oakland	8056	No	I-75	In Royal Oak	1963	1996	08/25/2009	7	7	6	N	No	Yes
Garfield Road	Bay	665	No	US-10	1.0 mile west of Auburn	1958		05/10/2010	6	5	5	N	No	Yes

Route	County	Structure Number	NHS Status	Site	Location	Year Built	Year Recon-structed	Last Inspection Date	Deck Rating	Super-structure Rating	Sub-structure Rating	Culvert Rating	Structurally Deficient	Functionally Obsolete
Garfield Road	Calhoun	1244	No	I-69	8.5 miles north of Marshall	1970		06/11/2009	6	6	7	N	No	No
Garfield Street U-Turn	Wayne	11503	No	I-96	In Redford Twp	1974		03/29/2010	6	5	6	N	No	Yes
Geddes Road	Washtenaw	10871	Yes	US-23	1.6 milesnorthof M-17 & US-23	1961		05/18/2010	7	6	6	N	No	Yes
General Motor Company D	Ingham	3792	No	M-43	West limits of Lansing	1968		08/04/2010	6	6	7	N	No	No
Gibbs Road	Jackson	4425	No	I-94	1.5 miles east of M-99	1959		06/15/2009	5	5	6	N	No	Yes
Gibraltar Road	Wayne	11645	No	I-75	0.7 miles north of M-85	1971		08/02/2008	7	7	7	N	No	No
Giddings Road	Oakland	8012	No	I-75	0.8 miles northwest of M-24	1962		04/25/2009	7	7	7	N	No	Yes
Girard Road	Branch	1098	No	I-69	6.5 miles north of US-12	1967		07/01/2010	6	5	7	N	No	No
Glendale Ave	Wayne	11436	No	M-10	In Detroit	1955	2006	03/20/2009	8	7	7	N	No	Yes
Glendale Ave	Wayne	11512	No	I-96	In Detroit	1970		04/16/2010	7	7	5	N	No	No
Glenlord Road	Berrien	820	No	I-94	2.2 miles northeast of Stevensville	1960		06/15/2010	6	5	5	N	No	Yes
Goddard Ave	Wayne	11380	No	M-8	In Detroit	1971	2009	02/23/2010	4	5	6	N	Yes	No
Golf Road	Lapeer	5329	No	I-69	2.0 miles west of Lapeer	1971		01/21/2010	6	7	5	N	No	No
Goodall Road	Shiawassee	9754	No	I-69	2.7 miles southwest of Genesee Co line	1961		08/06/2009	6	6	7	N	No	No
Goodells Road	St. Clair	9943	No	I-69	0.7 miles South of Goodells	1980		03/18/2010	6	7	7	N	No	No
Gotfredson Road	Washtenaw	10924	No	M-14	4.0 miles west of Plymouth	1975	2006	09/18/2008	8	7	7	N	No	No
Grand Ave	Ingham	3745	No	I-496	In Lansing	1968		09/16/2009	5	6	5	N	No	Yes
Grand Blanc Road	Genesee	2482	No	US-23	7.3 miles north of Fenton	1957	2005	01/13/2010	6	6	7	N	No	No
Grand Blanc Road	Genesee	2630	No	I-75	3.0 miles southeast of US-23	1962	1980	08/14/2008	5	5	5	N	No	No
Grand River Ave	Livingston	5736	No	US-23 SB	.5 miles south of I-96	1962	1984	07/21/2009	6	3	6	N	Yes	No
Grand River Ave	Livingston	5737	No	US-23 NB	.5 miles south of I-96	1962		07/21/2009	7	6	6	N	No	Yes
Grand River Ave	Oakland	8124	No	I-275, I-96	S of I-96/I-696 Interchange	1972		04/20/2009	7	7	7	N	No	No
Grand River Ave	Wayne	11185	Yes	I-94	In Detroit	1954	1996	06/22/2010	6	6	6	N	No	Yes
Grand River Ave	Wayne	11403	Yes	M-10	In Detroit	1953	1996	08/13/2008	7	6	6	N	No	Yes
Grand River Ave	Wayne	11576	Yes	I-96	In Detroit	1972	2009	09/17/2009	3	6	6	N	Yes	No
Grand River Ave Exit R	Wayne	11595	Yes	I-96 Ramp	In Detroit	1971	2004	10/29/2009	7	8	7	N	No	Yes
Grand River Entrance to I-94 W	Wayne	11591	Yes	Ramp To I-94	In Detroit Over I-94 west	1971	2004	10/28/2009	7	7	7	N	No	No
Grand River Left Turn (M-5)	Wayne	11563	Yes	I-96 Jeffries Freeway	In Detroit	1971	2005	08/25/2009	7	8	7	N	No	No
Grand River Road	Shiawassee	9748	No	I-69	7.8 miles northeast of M-52	1961		08/12/2009	5	5	6	N	No	Yes
Grand Traverse Street	Genesee	2605	No	I-69	In Flint	1970		10/08/2008	6	5	5	N	No	Yes
Grange Hall Road	Oakland	8037	No	I-75	3.3 miles southeast of Genesee Co line	1961		08/25/2009	6	7	7	N	No	No
Grant Road	Clare	1697	No	US-10	5 miles north of Clare	1973		10/16/2008	6	6	7	N	No	No

Route	County	Structure Number	NHS Status	Site	Location	Year Built	Year Recon-structed	Last Inspection Date	Deck Rating	Super-structure Rating	Sub-structure Rating	Culvert Rating	Structurally Deficient	Functionally Obsolete
Grant Road	Wayne	11906	No	I-275	In Romulus	1974		07/21/2010	5	5	3	N	Yes	No
Grass Lake Road	Isabella	4260	No	US-127	2.1 miles south of US-10	1964		04/14/2009	7	6	7	N	No	No
Green Ave	Wayne	11736	No	I-75	In Detroit	1967		05/12/2010	6	6	7	N	No	Yes
Green Road	Clinton	12674	No	US-127	1 mile north of Alward Road	1996		05/20/2010	7	7	7	N	No	No
Greenfield Road	Oakland	7929	No	I-696	1/4 miles N of 10 miles	1987		07/12/2010	7	7	7	N	No	No
Greenfield Road	Wayne	11315	Yes	US-12	In Dearborn	1961	2007	01/05/2009	9	9	9	N	No	Yes
Greenfield Road	Wayne	11335	Yes	M-153	In Dearborn	1961	2006	02/02/2009	8	6	7	N	No	No
Greenfield Road	Wayne	11461	No	M-10	In Detroit	1964		03/28/2009	6	6	7	N	No	Yes
Greenfield Road	Wayne	11544	No	I-96 & CSX RR	In Detroit	1972		08/26/2009	7	7	7	N	No	Yes
Greenfield Road Left Turn	Wayne	11468	No	M-10	In Detroit	1964	2006	03/07/2009	8	7	7	N	No	Yes
Greenfield Road Turn	Wayne	11462	No	M-10	In Detroit	1964		03/07/2009	6	7	7	N	No	Yes
Greenlawn Ave	Wayne	11447	No	M-10	In Detroit	1955		03/19/2009	5	6	7	N	No	Yes
Greenwood Road	Ogemaw	8425	No	I-75	7.0 miles south of West Branch	1970		09/02/2009	7	8	7	N	No	No
Grove Street	Washtenaw	10848	No	I-94	In Ypsilanti	1972	2005	08/06/2010	7	6	7	N	No	No
Groveland Ave	Macomb	6115	No	I-696	In Roseville	1972	2005	10/20/2009	8	7	7	N	No	No
GTW RR Service Road	Genesee	2646	No	I-475	In Flint	1970		07/14/2010	6	7	7	N	No	Yes
H Ave	Kalamazoo	4562	No	US-131	5.8 milesnorthof I-94	1962		09/05/2008	6	7	7	N	No	Yes
Hadley Road	Lapeer	5328	No	I-69	4.5 miles west of Lapeer	1971		01/12/2010	6	7	7	N	No	No
Hagadorn Road	Ingham	3827	No	I-96	6.0 miles southeast of Lansing	1962		09/08/2008	6	5	7	N	No	No
Haggerty Road	Oakland	7804	No	M-5	East limits of Novi	1957	2001	03/18/2009	7	5	7	N	No	Yes
Haggerty Road	Oakland	7899	No	I-696	0.5 miles northeast of I-96	1961	2001	05/19/2009	8	6	7	N	No	Yes
Haggerty Road	Oakland	8116	No	I-96 EB	E limits of Novi	1972		04/14/2009	7	7	7	N	No	No
Haggerty Road	Oakland	8117	No	I-96 WB	E limits of Novi	1971		04/20/2009	6	6	6	N	No	No
Haggerty Road	Wayne	11100	No	I-94	5.3 miles east of Washtenaw Co line	1974		08/13/2009	6	5	6	N	No	No
Haggerty Road	Wayne	11354	No	M-14	0.6 miles west of west Lts Livonia	1977		10/29/2009	7	8	7	N	No	No
Hall Street	Kent	4972	No	US-131 & Century Ave	In Grand Rapids	1961		06/02/2009	4	7	6	N	Yes	No
Halstead Road	Oakland	7900	No	I-696	1.7 miles northeast of I-96	2008		05/27/2010	8	8	8	N	No	No
Hamilton Ave	Wayne	11368	No	M-8, Davison Frwy	Highland Park E Lodge Fwy	1996		02/26/2010	8	8	8	N	No	No
Hamilton Ave	Wayne	11432	No	M-10	0.1 miles east of Chicago B	1954		07/02/2010	8	7	6	N	No	Yes
Hammett Road	Oceana	8356	No	Us 31	1 mile east of Pentwater	1979		04/29/2010	6	7	6	N	No	No
Hannan Road.	Wayne	11943	Yes	I-275	In Romulus	1974		04/28/2010	6	6	3	N	Yes	No
Harbert Road	Berrien	806	No	I-94	1.5 miles east of Harbert	1961		09/02/2008	5	6	6	N	No	Yes

Route	County	Structure Number	NHS Status	Site	Location	Year Built	Year Recon-structed	Last Inspection Date	Deck Rating	Super-structure Rating	Sub-structure Rating	Culvert Rating	Structurally Deficient	Functionally Obsolete
Harper Ave	Wayne	11223	No	I-94	In Detroit	1958		07/08/2010	6	7	5	N	No	Yes
Harper Ave	Wayne	11256	No	I-94	In Detroit	1959	1997	06/22/2010	7	6	6	N	No	Yes
Harper Ave	Wayne	11260	No	I-94	In Detroit	1959	2001	06/29/2010	6	7	6	N	No	Yes
Harper Ave.	Wayne	11268	No	I-94	In Harper Woods	1960	1996	06/16/2010	6	7	7	N	No	Yes
Harper Road	Ingham	3722	No	US-127	1.2 miles north of M-36	1966		06/28/2010	5	6	6	N	No	Yes
Harris Road	Washtenaw	10854	No	I-94	1.0 miles east of Ypsilanti	1971	2005	08/06/2010	7	7	7	N	No	No
Harrison Road	Clare	1696	No	US-10	5 miles northwest of Clare	1973		10/15/2008	6	6	8	N	No	No
Harvard	Oakland	7946	No	I-696	Southfield west Cent Pk Blvd.	1987		07/26/2009	7	7	6	N	No	No
Hasting Street	Wayne	11394	No	I-375	In Detroit	1962		09/24/2008	4	6	5	N	Yes	No
Hastings Road	Ionia	3974	No	I-96	1.0 mile east of Kent Co line	1958		03/11/2009	6	7	6	N	No	No
Hatton Road	Clare	1710	No	US-127 SB	4.6 miles south of M-61	1966		10/20/2008	6	6	7	N	No	No
Hatton Road	Clare	1711	No	US-127 NB	4.6 miles south of M-61	1966		10/20/2008	7	7	7	N	No	No
Hawkins Road	Jackson	4422	No	I-94	.5 miles west of E Jct I-94 BL	2009		10/29/2009	8	9	9	N	No	Yes
Hayes Road	Macomb	6095	No	I-696	In Warren & Roseville	1973	2005	10/20/2009	8	5	7	N	No	No
Hayes Road	Oceana	8344	No	US-31 SB	2.5 miles southwest of Shelby	1975		09/15/2008	7	7	7	N	No	No
Hayes Road	Oceana	8345	No	US-31 NB	2.5 miles southwest of Shelby	1975		09/15/2008	6	7	7	N	No	No
Hebron Town Hall R	Cheboygan	1517	No	I-75	4.4 miles south of US-31	1960		03/31/2009	7	7	7	N	No	No
Helmer Road	Calhoun	1250	No	I-94	3.0 miles east of Kalamazoo Co line	1959		09/01/2009	5	5	5	N	No	Yes
Hemphill Road	Genesee	2652	No	I-475	South Flint City limits	1971		04/06/2010	5	6	6	N	No	No
Henry Road	Jackson	4463	No	US-127	5.5 miles north of I-94	1966		07/15/2009	7	7	7	N	No	No
Herricksville Road	Branch	1099	No	I-69	8.5 miles north of US-12	1967		07/01/2010	6	5	6	N	No	No
Hess Road	Saginaw	9160	No	I-75	0.8 miles south of M-46	1961		08/19/2009	6	6	5	N	No	Yes
Higgins Lake Park	Roscommon	9009	No	US-127 SB	7.0 miles north of M-55	1967		11/30/2009	7	6	7	N	No	No
Higgins Lake Park	Roscommon	9010	No	US-127 NB	7.0 miles north of M-55	1967		11/30/2009	7	6	5	N	No	No
Highland Road	Berrien	840	No	I-94	2.2 miles east of Benton Harbor	1960		06/22/2010	5	6	6	N	No	No
Hile Road	Muskegon	7581	No	US-31	0.3 miles south of I-96	1959	2007	10/14/2009	6	6	6	N	No	Yes
Hill Road	Genesee	2483	No	US-23	2.0 miles south of M-121	2005		01/15/2009	8	8	8	N	No	No
Hill Road	Genesee	2632	No	I-75	1.2 miles southeast of US-23	1962	2002	08/13/2008	7	7	8	N	No	No
Hill Road	Genesee	2649	Yes	I-475	2.5 miles south of Flint City	1971	2009	07/21/2010	5	5	6	N	No	Yes
Hines Drive	Wayne	11348	Yes	Old M-14 (Ann Arbor Road)	In Livonia	1948		10/22/2009	4	4	6	N	Yes	No
Holbrook Ave	Wayne	11845	No	I-75	In Detroit	1969	2007	05/27/2010	5	6	7	N	No	No
Holcomb Road	Oakland	8031	No	I-75	0.7 miles west of M-15	1962		08/25/2009	6	7	7	N	No	Yes

Route	County	Structure Number	NHS Status	Site	Location	Year Built	Year Recon-structed	Last Inspection Date	Deck Rating	Super-structure Rating	Sub-structure Rating	Culvert Rating	Structurally Deficient	Functionally Obsolete
Holly Road	Genesee	2627	No	I-75	2.2 miles northwest of Oakland Co line	1962	1996	08/14/2008	6	8	6	N	No	No
Holly Road	Oakland	8036	No	I-75	5.4 miles northwest of M-10	1962		05/24/2009	6	7	7	N	No	No
Holt Road	Ingham	3723	No	US-127	3.4 miles north of M-36	1966		07/12/2010	6	6	4	N	Yes	No
Hoover Road	Macomb	6090	No	I-696	In Warren	1972		08/18/2009	4	6	6	N	Yes	No
Hope Road	Midland	6913	No	US-10	1.7 miles southeast of M-30	1961		09/24/2008	5	5	6	N	No	No
Hotchkiss Road	Bay	603	No	I-75	3.0 milesnorthof Saginaw Co line	1960		02/05/2009	7	5	7	N	No	Yes
Hotchkiss Road	Bay	650	No	M-47	2.0 miles south of US10	1966	2005	12/03/2008	6	6	6	N	No	No
Howard Street	Wayne	11399	No	M-10	In Detroit	1953	2001	12/10/2009	8	8	8	N	No	Yes
Howe Road	Clinton	12695	No	US-127	Dewitt Twp Sec 2-11	1997		05/18/2010	7	7	6	N	No	No
Hubbard Ave EB	Wayne	11685	No	M-39	In Dearborn	1964	1996	05/14/2010	7	7	7	N	No	Yes
Hubbard Ave WB	Wayne	11686	No	M-39	In Dearborn	1964	1996	05/14/2010	7	6	6	N	No	Yes
Hubbell Ave	Wayne	11560	No	I-96 Jeffries Freeway	In Detroit	1970		08/15/2009	5	7	8	N	No	Yes
Hungerford Street	Ingham	3749	No	I-496	West limits of Lansing	1969		09/08/2009	6	5	6	N	No	Yes
Hurd Road	Monroe	7198	No	I-75	1.4 miles northeast of M-50	1956		05/26/2009	7	6	7	N	No	Yes
Huron River Drive	Wayne	11900	No	I-275	1.0 mile southeast of New Boston	1974	2010	07/21/2010	6	5	3	N	Yes	No
I-194	Calhoun	1200	Yes	Kalamazoo River	2.5 miles north of I-94	1966		07/14/2009	6	5	6	N	No	No
I-194	Calhoun	1202	Yes	GTW RR	3.2 miles north of I-94	1966		07/29/2009	5	5	7	N	No	No
I-194	Calhoun	1204	Yes	Conrail (Abn)	3.0 miles north of I-94	1966		07/16/2009	6	5	7	N	No	No
I-194	Calhoun	1208	Yes	Burnham Street	2.8 miles north of I-94	1966		09/11/2009	6	6	6	N	No	No
I-194	Calhoun	1209	Yes	I-94 BL (Dickman Road)	3.1 miles north of I-94	1966		09/11/2009	6	4	7	N	Yes	No
I-194	Calhoun	1210	Yes	Fountain Street	3.3 miles north of I-94	1966		09/11/2009	5	4	6	N	Yes	No
I-194 & M-66 NB	Calhoun	1254	Yes	I-94	At M-66	1960	1994	08/04/2009	7	7	7	N	No	Yes
I-194 & M-66 SB	Calhoun	1255	Yes	I-94	At M-66	1960	1994	08/04/2009	7	7	7	N	No	Yes
I-194 NB	Calhoun	1205	Yes	Golden Ave	1.7 miles north of I-94	1960		09/03/2009	6	7	6	N	No	No
I-194 NB Off Ramp	Calhoun	1203	Yes	Conrail (Abn)	3.0 miles north of I-94	1966		09/11/2009	6	6	7	N	No	No
I-194 SB	Calhoun	1206	Yes	Golden Ave	1.7 miles north of I-94	1960		09/03/2009	5	7	7	N	No	No
I-196	Ottawa	8731	Yes	Rush Creek	0.1 miles west of Kent Co line	1974		02/19/2009	N	N	N	7	No	Yes
I-196	Van Buren	10690	Yes	Deerlick Creek	0.1 miles north of M-140	2006		04/09/2010	N	N	N	6	No	No
I-196	Allegan	105	Yes	Plummerville Creek	0.2 miles north of 120th Avenue	2010		04/09/2010	N	N	N	3	Yes	No
I-196 & Ramp G	Kent	4773	Yes	GTW RR (Abn)	In Grand Rapids	1964		04/08/2009	8	7	7	N	No	No
I-196 & US-31 NB	Allegan	119	Yes	Old Allegan Road	0.3 miles east of Saugatuck	1964		05/07/2009	6	6	5	N	No	No
I-196 & US-31 SB	Allegan	120	Yes	Old Allegan Road	0.3 miles east of Saugatuck	1964		05/07/2009	6	6	5	N	No	No

Route	County	Structure Number	NHS Status	Site	Location	Year Built	Year Recon-structed	Last Inspection Date	Deck Rating	Super-structure Rating	Sub-structure Rating	Culvert Rating	Structurally Deficient	Functionally Obsolete
I-196 BL (N Shore)	Allegan	106	Yes	I-196 & US-31	0.5 miles north of Van Buren Co line	1963		05/20/2009	6	5	5	N	No	No
I-196 BL EB	Ottawa	8706	Yes	Black River	0.8 miles northeast of US-31	1955		09/02/2009	6	6	7	N	No	No
I-196 BL EB	Ottawa	8708	Yes	Br of Black River	2.0 miles northeast of US-31	1955		05/12/2010	6	6	7	N	No	No
I-196 BL EB (Phoenix)	Van Buren	10694	Yes	I-196	0.5 miles east of South Haven	1972	2008	12/10/2008	9	5	7	N	No	No
I-196 BL WB	Ottawa	8707	Yes	Black River	0.8 miles northeast of US-31	1930	1997	09/02/2009	7	8	7	N	No	No
I-196 BL WB	Ottawa	8709	Yes	Br of Black River	2.0 miles northeast of US-31	1955		05/12/2010	7	7	6	N	No	No
I-196 BL WB (Phoenix)	Van Buren	10695	Yes	I-196	0.5 miles east of South Haven	1963	2008	12/10/2008	9	5	6	N	No	Yes
I-196 bs (Franklin)	Kent	4947	Yes	US-13, I-196 Bs & CSX RR	In Grand Rapids	1960		04/23/2009	6	5	5	N	No	Yes
I-196 east & US-31 North	Allegan	107	Yes	71st Street	3.0 miles north of Van Buren Co line	1963		09/25/2009	6	7	7	N	No	No
I-196 east & US-31 North	Allegan	115	Yes	Kalamazoo River	In Saugatuck	1964		06/02/2009	6	5	6	N	No	No
I-196 EB	Allegan	123	Yes	CSX RR	1.0 mile west of M-40	1972		05/04/2009	6	8	7	N	No	No
I-196 EB	Allegan	125	Yes	CSX RR	1.3 miles southwest of Ottawa Co line	1972		05/04/2009	7	7	6	N	No	No
I-196 EB	Allegan	133	Yes	Ottogan Street	At Ottawa Co Line	1972		05/05/2009	7	6	7	N	No	No
I-196 EB	Kent	4774	Yes	Broadway Ave & Turner Av	In Grand Rapids	1964	2002	10/15/2008	7	6	7	N	No	No
I-196 EB	Kent	4812	Yes	Chicago Drive	In Grandville	1965		08/09/2010	6	6	7	N	No	No
I-196 EB	Kent	4815	Yes	M-11	In Grandville (M-11 28Th)	1965		07/14/2010	6	6	5	N	No	Yes
I-196 EB	Kent	4823	Yes	M-45	In Grand Rapids (M-45)	1964	1991	07/14/2010	6	7	5	N	No	No
I-196 EB	Kent	4824	Yes	M-45Eb Ramp To I-196WB	In Grand Rapids	1964		11/12/2008	5	6	7	N	No	No
I-196 EB	Kent	4838	Yes	36th Street	In Grandville	1972	2007	12/29/2009	7	7	7	N	No	No
I-196 EB	Ottawa	8722	Yes	Black Riv	3.5 miles east of Holland	1972		05/18/2010	7	7	7	N	No	No
I-196 EB	Ottawa	8724	Yes	Black River	2 miles east of Zeeland	1972		05/25/2010	6	7	7	N	No	No
I-196 EB	Ottawa	8733	Yes	96th Ave	1.5 milesnorthof Allegan Co line	1972		05/25/2010	8	6	7	N	No	No
I-196 EB	Ottawa	8735	Yes	I-196 BL(Byron Road)	East limits of Zeeland	1972		05/18/2010	7	7	7	N	No	No
I-196 EB	Ottawa	8736	Yes	64th Ave	3 miles east of Zeeland	1972		05/26/2010	8	6	7	N	No	No
I-196 EB	Ottawa	8738	Yes	48th Ave	4.4 miles northeast of I 96 BL	1971		05/26/2010	7	7	7	N	No	No
I-196 EB	Ottawa	8740	Yes	32nd Ave	1 mile south of Hudsonville	1972		06/02/2010	7	7	7	N	No	No
I-196 EB	Ottawa	8742	Yes	22nd Ave	2.2 milesnorthof Jamestown	1972		06/02/2010	7	6	7	N	No	No
I-196 EB M-21	Kent	4769	Yes	Grand River	In Grand Rapids	1964		09/08/2008	6	5	5	N	No	No
I-196 EB M-21	Kent	4781	Yes	Monroe	In Grand Rapids	1964	2004	04/16/2009	8	8	7	N	No	Yes
I-196 EB M-21	Kent	4800	Yes	Buck Creek	In Grandville	2007		12/29/2009	9	9	9	N	No	No
I-196 EB M-21	Kent	4803	Yes	CSX RR & I-196 Rmp	In Grandville	2007		12/29/2009	7	9	8	N	No	No
I-196 EB M-21	Kent	4833	Yes	Service Road	Northeast Limits of Grandville	1965		07/01/2010	7	7	7	N	No	Yes

Route	County	Structure Number	NHS Status	Site	Location	Year Built	Year Recon-structed	Last Inspection Date	Deck Rating	Super-structure Rating	Sub-structure Rating	Culvert Rating	Structurally Deficient	Functionally Obsolete
I-196 EB, M-21 EB	Kent	4771	Yes	GTW RR	In Grand Rapids	1964	2006	11/03/2009	8	9	8	N	No	No
I-196 M-21 EB	Kent	4782	Yes	Ottawa Ave & Ramp A	In Grand Rapids	1963	2005	04/15/2009	7	9	6	N	No	No
I-196 M-21 EB	Kent	4785	Yes	US-131BR & Ionia	In Grand Rapids	1964	2006	04/15/2009	7	9	6	N	No	No
I-196 M-21 EB	Kent	4789	Yes	Lafayette Ave	In Grand Rapids Lafayette	2009		04/13/2009	4	7	5	N	Yes	No
I-196 M-21 EB	Kent	4796	Yes	Plymouth Road	In Grand Rapids	1963		07/20/2010	6	6	7	N	No	No
I-196 M-21 EB	Kent	4801	Yes	Mound Road & Grand River	In Grand Rapids	1963		04/23/2009	5	5	5	N	No	No
I-196 M-21 WB	Kent	4783	Yes	Ottawa Ave & Ramp A	In Grand Rapids	1963	2006	04/15/2009	7	9	7	N	No	No
I-196 M-21 WB	Kent	4786	Yes	US-131BR & Ionia	In Grand Rapids Division	1964	2006	04/15/2009	8	9	8	N	No	No
I-196 M-21 WB	Kent	4790	Yes	Lafayette Ave	In Grand Rapids Lafayette	2009		04/13/2009	6	7	6	N	No	No
I-196 M-21 WB	Kent	4797	Yes	Plymouth Road	In Grand Rapids	1963		07/20/2010	6	6	7	N	No	No
I-196 M-21 WB	Kent	4802	Yes	Mound Road & Grand River	In Grand Rapids	1963		04/23/2009	7	5	6	N	No	No
I-196 NB	Berrien	919	Yes	Paw Paw River	5.0 miles northeast Benton Harbor	1963		07/21/2010	7	4	6	N	Yes	No
I-196 NB	Berrien	921	Yes	CSX RR	In Riverside	1963		06/14/2010	5	5	6	N	No	No
I-196 NB	Berrien	923	Yes	I-94	4.0 miles northeast Benton Harbor	2005		06/08/2010	6	8	7	N	No	No
I-196 NB	Berrien	927	Yes	Coloma Road	In Riverside	1963		06/15/2010	5	3	5	N	Yes	No
I-196 NB	Van Buren	10683	Yes	CSX RR (Abandoned)	3.0 M South of South Haven	1963	1995	07/14/2010	7	7	6	N	No	No
I-196 NB	Van Buren	10686	Yes	32nd Ave (CR378)	5.2 miles northeast of Berrien Co line	1963		10/08/2008	6	7	7	N	No	No
I-196 NB	Van Buren	10688	Yes	20th Ave (CR380)	1.8 miles southwest of M-140	1962	2010	10/01/2009	3	3	5	N	Yes	No
I-196 NB	Van Buren	10691	Yes	CR RR (Abn) & Black River	0.3 miles south of Allegan Co line	1963	1993	07/19/2010	7	7	6	N	No	No
I-196 Off Ramp	Kent	4787	Yes	US-131BR & Ionia	In Grand Rapids Division	1964	2004	10/13/2009	7	8	7	N	No	No
I-196 Ramp A M-21	Kent	4818	Yes	M-21Br (Chicago Drive)	In Wyoming	1965		07/22/2010	7	7	7	N	No	Yes
I-196 Ramp M-21BR	Kent	4805	Yes	CSX RR	In Wyoming	1965		07/22/2010	6	5	6	N	No	No
I-196 SB	Berrien	920	Yes	Paw Paw River	5.0 miles northeast Benton Harbor	1963		07/21/2010	6	6	6	N	No	No
I-196 SB	Berrien	922	Yes	CSX RR	In Riverside	1963		06/14/2010	5	5	6	N	No	No
I-196 SB	Berrien	924	Yes	I-94	4.0 miles northeast Benton Harbor	2005		06/08/2010	6	8	7	N	No	No
I-196 SB	Berrien	928	Yes	Coloma Road	In Riverside	1963		06/15/2010	5	3	6	N	Yes	No
I-196 SB	Van Buren	10684	Yes	CSX RR (Abandoned)	3.0 miles South of South Haven	1963	1995	07/14/2010	7	7	6	N	No	No
I-196 SB	Van Buren	10687	Yes	32nd Ave (CR378)	5.1 miles northeast of Berrien Co line	1963		10/08/2008	6	6	7	N	No	No
I-196 SB	Van Buren	10689	Yes	20th Ave (CR380)	1.8 miles southwest of M-140	1962	2010	10/01/2009	4	3	5	N	Yes	No
I-196 SB	Van Buren	10692	Yes	CR RR (Abn) & Black River	0.3 miles south of Allegan Co line	1963	2006	07/19/2010	7	7	5	N	No	No
I-196 W & US-31 South	Allegan	108	Yes	71st Street	3.0 miles north of Van Buren Co line	1963		12/01/2009	6	7	7	N	No	Yes
I-196 WB	Allegan	124	Yes	CSX RR	1.0 mile west of M-40	1972		05/04/2009	6	7	7	N	No	No

Route	County	Structure Number	NHS Status	Site	Location	Year Built	Year Recon-structed	Last Inspection Date	Deck Rating	Super-structure Rating	Sub-structure Rating	Culvert Rating	Structurally Deficient	Functionally Obsolete
I-196 WB	Allegan	126	Yes	CSX RR	1.3 miles southwest of Ottawa Co line	1972		05/04/2009	6	7	7	N	No	Yes
I-196 WB	Allegan	127	Yes	US-31 NB	6.6 miles southwest of Ottawa Co line	1972		05/22/2009	6	6	6	N	No	No
I-196 WB	Allegan	134	Yes	Ottogan Street	At Ottawa Co Line	1972		05/05/2009	7	5	7	N	No	No
I-196 WB	Kent	4764	Yes	Grand R,I-296,Scrib&Turn	In Grand Rapids	1964		05/24/2010	6	7	5	N	No	Yes
I-196 WB	Kent	4813	Yes	Chicago Drive	In Grandville	1972		08/09/2010	6	7	7	N	No	No
I-196 WB	Kent	4814	Yes	M-11	In Grandville	1965		08/10/2010	7	5	7	N	No	No
I-196 WB	Kent	4837	Yes	36th Street	In Grandville	1972	2007	12/11/2008	6	7	7	N	No	No
I-196 WB	Ottawa	8723	Yes	Black Riv	3.5 miles east of Holland	1972		05/18/2010	7	8	7	N	No	No
I-196 WB	Ottawa	8725	Yes	Black Riv	2 miles east of Zeeland	1972		05/25/2010	7	6	7	N	No	No
I-196 WB	Ottawa	8737	Yes	64th Ave	3 miles east of Zeeland	1972		05/26/2010	7	7	7	N	No	No
I-196 WB	Ottawa	8739	Yes	48th Ave	4.4 miles northeast I 96 BL	1971		05/26/2010	7	8	7	N	No	No
I-196 WB	Ottawa	8741	Yes	32nd Ave	1 mile south of Hudsonville	1972		06/02/2010	7	6	6	N	No	No
I-196 WB	Ottawa	8743	Yes	22nd Ave	2.2 milesnorthof Jamestown	1972	2001	06/02/2010	7	8	8	N	No	No
I-196 WB	Ottawa	8745	Yes	96th Ave	1.5 milesnorthof Allegan Co line	1972		05/25/2010	7	6	7	N	No	No
I-196 WB	Ottawa	8746	Yes	I-196BL (Byron Road)	East Limits of Zeeland	1972		05/18/2010	6	7	7	N	No	No
I-196 WB Fr US-131	Kent	4766	Yes	I-196 EB	In Grand Rapids	1964		12/09/2008	7	7	7	N	No	Yes
I-196 WB M-21	Kent	4799	Yes	Buck Creek	In Grandville	2007		12/11/2008	9	9	9	N	No	No
I-196 WB M-21	Kent	4804	Yes	CSX RR	In Grandville	2007		12/11/2008	9	9	9	N	No	No
I-196 WB M-21	Kent	4834	Yes	Service Road	Northeast Limits of Grandville	1965		07/01/2010	6	6	6	N	No	Yes
I-196 WB M-21 WB	Kent	4772	Yes	GTW RR	In Grand Rapids	1964	2006	11/03/2009	7	9	7	N	No	No
I-196 WB Off Ramp	Kent	4798	Yes	Danly Machine Bldg	In Grand Rapids	1964	2004	10/13/2009	7	8	7	N	No	No
I-196 WB Ramp	Kent	4784	Yes	Ottawa Ave & Ramp A	In Grand Rapids	1963	2005	05/13/2009	7	8	7	N	No	No
I-196 WB Ramp To M-11	Kent	4816	Yes	I-196 EB	In Grandville (I-196 EB)	1965		07/07/2010	5	5	5	N	No	No
I-196 WB to I-296 N	Kent	4765	Yes	Scribner Ave	In Grand Rapids	1964		12/09/2008	7	7	7	N	No	Yes
I-196 WB to I-296 S	Kent	4767	Yes	I-196 EB	In Grand Rapids	1964		12/09/2008	6	7	7	N	No	Yes
I-196 WB to M-6 EB	Ottawa	12938	Yes	I-196 EB	Georgetown Twp 35	2001		11/26/2008	8	9	5	N	No	No
I-196 west & US-31 South	Allegan	116	Yes	Kalamazoo River	In Saugatuck	1964		07/08/2009	6	5	6	N	No	No
I-196, M-21 EB	Kent	4806	Yes	Conrail (No Tracks)(Abn)	In Wyoming	1963	1998	12/01/2009	6	6	6	N	No	No
I-196, M-21 EB	Kent	4808	Yes	Conrail (Abn)	In Grand Rapids	1964		11/24/2009	6	5	7	N	No	No
I-196, M-21 EB	Kent	4810	Yes	CSX RR	In Grand Rapids	1964	2002	10/16/2008	7	8	7	N	No	No
I-196, M-21 EB	Kent	4819	Yes	Butterworth	In Grand Rapids	1964		11/24/2009	6	5	7	N	No	No
I-196, M-21 EB	Kent	4825	Yes	Bridge Street	In Grand Rapids	1964	2006	11/03/2009	7	7	7	N	No	No

Route	County	Structure Number	NHS Status	Site	Location	Year Built	Year Recon-structed	Last Inspection Date	Deck Rating	Super-structure Rating	Sub-structure Rating	Culvert Rating	Structurally Deficient	Functionally Obsolete
I-196, M-21 EB	Kent	4827	Yes	Valley Ave & Garfield	In Grand Rapids	1964	1997	11/18/2009	5	5	7	N	No	No
I-196, M-21 EB	Kent	4829	Yes	Lane Ave	In Grand Rapids	1964	2002	10/15/2008	7	8	7	N	No	No
I-196, M-21 EB	Kent	4831	Yes	StocKing Ave	In Grand Rapids	1963	2002	09/18/2008	7	6	7	N	No	Yes
I-196, M-21 WB	Kent	4807	Yes	Conrail (No Tracks)(Abn)	In Wyoming	1963	1998	07/27/2010	7	7	6	N	No	No
I-196, M-21 WB	Kent	4809	Yes	Conrail (Abn)	In Grand Rapids	1964	1998	11/24/2009	6	5	7	N	No	No
I-196, M-21 WB	Kent	4811	Yes	CSX RR	In Grand Rapids	1964	2002	10/16/2008	7	8	6	N	No	No
I-196, M-21 WB	Kent	4820	Yes	Butterworth Street	In Grand Rapids	1964		11/24/2009	6	5	7	N	No	No
I-196, M-21 WB	Kent	4826	Yes	Bridge Street	In Grand Rapids	1964	2006	11/03/2009	7	7	7	N	No	No
I-196, M-21 WB	Kent	4828	Yes	Valley Ave & Garfield	In Grand Rapids	1964	1997	11/18/2009	6	5	7	N	No	No
I-196, M-21 WB	Kent	4830	Yes	Lane Ave	In Grand Rapids (Lane Ave)	1964		09/14/2009	7	6	7	N	No	No
I-196, M-21 WB	Kent	4832	Yes	StocKing Ave	In Grand Rapids	1963	2002	09/18/2008	7	8	8	N	No	No
I-275 NB	Monroe	7206	Yes	Swan Creek	1.0 mile northeast Carlton	1973		07/20/2009	N	N	N	6	No	Yes
I-275 NB	Monroe	7209	Yes	GTW RR	1 miles east of Carleton	1973	2006	07/16/2009	7	6	7	N	No	No
I-275 NB	Monroe	7210	Yes	Conrail	1 miles northeast of Carleton	1973		09/23/2009	8	6	7	N	No	No
I-275 NB	Monroe	7220	Yes	Telegraph Road (US-24)	5 miles southwest of Flatrock	1973		07/08/2010	5	5	4	N	Yes	No
I-275 NB	Monroe	7221	Yes	Newburg Road	1 mile northeast of Carleton	1973		09/23/2009	8	5	7	N	No	No
I-275 NB	Oakland	8119	Yes	I-696	I-96/I-696 Interchange	1971		04/15/2009	7	7	7	N	No	No
I-275 NB	Wayne	11885	Yes	Huron River & Metro Parkway	New Boston Village	1974		07/21/2010	6	6	6	N	No	No
I-275 NB	Wayne	11896	Yes	CSX RR	In Romulus (southwest)	1974		10/26/2009	6	6	6	N	No	No
I-275 NB	Wayne	11908	Yes	Northline Road	In Romulus	1974		07/26/2010	6	8	7	N	No	No
I-275 NB	Wayne	11911	Yes	Huron River Drive	In Romulus	1974		07/21/2010	6	6	7	N	No	No
I-275 NB	Wayne	11920	Yes	Lower Rouge River	2.5 miles west of Wayne	1974		09/02/2009	5	5	4	N	Yes	No
I-275 NB	Wayne	11923	Yes	Fellows Creek	2.0 miles northwest of Wayne	1974		09/02/2009	6	6	7	N	No	No
I-275 NB	Wayne	11926	Yes	McClaughrey Drain	1 mile southwest of Wayne	1974		09/17/2009	6	6	5	N	No	No
I-275 NB	Wayne	11942	Yes	Conrail	2.2 miles west of Wayne	1974		10/26/2009	7	7	5	N	No	No
I-275 NB	Wayne	11951	Yes	Vanborn Road	2.2 miles west of Wayne	1974		09/16/2009	7	6	6	N	No	No
I-275 NB	Wayne	11952	Yes	Michigan Ave (US-12)	3/4 miles west of Wayne Co line	1974		09/16/2009	6	7	6	N	No	No
I-275 NB	Wayne	11953	Yes	M-153 (Ford Road)	5 miles west of Garden City	1972		05/14/2010	6	5	5	N	No	No
I-275 NB	Wayne	11956	Yes	Middle Rouge River	.3 miles west of Livonia limits	1972		10/08/2009	6	4	6	N	Yes	No
I-275 NB	Wayne	11957	Yes	Tonquish Creek	3.5 miles southeast of Plymouth	1972		11/21/2009	7	8	7	N	No	No
I-275 NB	Wayne	11959	Yes	CSX RR	1 mile west of Livonia	1972		11/18/2009	4	6	7	N	Yes	No
I-275 NB	Wayne	11962	Yes	CSX RR	In Livonia	1971		12/15/2009	6	8	7	N	No	No

Route	County	Structure Number	NHS Status	Site	Location	Year Built	Year Recon-structed	Last Inspection Date	Deck Rating	Super-structure Rating	Sub-structure Rating	Culvert Rating	Structurally Deficient	Functionally Obsolete
I-275 NB	Wayne	11973	Yes	M-14	.3 miles west of Livonia	1971		12/16/2009	6	7	7	N	No	No
I-275 NB	Wayne	11978	Yes	East Hines Drive	.3 miles west of Livonia limits	1972		06/21/2010	5	6	6	N	No	No
I-275 NB	Wayne	11980	Yes	Koppernick Road	1 mile west of Livonia	1972		03/23/2010	7	4	6	N	Yes	No
I-275 NB	Wayne	11981	Yes	Schoolcraft Road	.2 miles west of Livonia	1971		01/12/2010	6	6	7	N	No	No
I-275 NB Collector	Wayne	11974	Yes	M-14	.3 miles west of Livonia	1971		12/15/2009	6	7	7	N	No	No
I-275 NB Collector	Wayne	11982	Yes	Schoolcraft Road	.2 miles west of Livonia	1971	2001	01/12/2010	8	9	7	N	No	No
I-275 NB On Ramp	Wayne	11922	Yes	Lower Rouge River	0.25 miles west of Wayne	1974		09/02/2009	6	6	3	N	Yes	No
I-275 NB To I-96 EB	Wayne	11971	Yes	Schoolcraft Road	.3 miles west of Livonia	1971	2001	01/12/2010	8	9	7	N	No	No
I-275 Ramp	Wayne	11924	Yes	Mcclaughrey Drain	1 mile southwest of Wayne	1974		09/17/2009	6	7	7	N	No	No
I-275 Ramp	Wayne	11927	Yes	Mcclaughery Drain	1 mile southwest of Wayne	1974		09/17/2009	5	7	7	N	No	No
I-275 Ramp N	Wayne	11963	Yes	CSX RR	In Livonia	1971	2001	12/15/2009	8	8	7	N	No	No
I-275 SB	Monroe	7205	Yes	N Br Swan Creek	1 mile northeast Carlton	1973		07/20/2009	N	N	N	6	No	No
I-275 SB	Monroe	7207	Yes	GTW RR	1 mile east of Carleton	1973	2006	07/16/2009	8	6	7	N	No	Yes
I-275 SB	Monroe	7208	Yes	Conrail	1 mile northeast of Carleton	1973	2006	09/23/2009	8	7	7	N	No	No
I-275 SB	Monroe	7211	Yes	I-75	5 miles north of Monroe	1973	2009	07/14/2009	4	5	4	N	Yes	No
I-275 SB	Monroe	7214	Yes	Telegraph Road (US-24)	5 miles southwest of Flatrock	1973		07/08/2010	5	4	5	N	Yes	No
I-275 SB	Monroe	7219	Yes	Newburg Road	1 mile northeast of Carleton	1973		09/23/2009	7	7	7	N	No	No
I-275 SB	Wayne	11884	Yes	Huron River & Metro Parkway	New Boston Village	1974	1998	07/21/2010	7	6	7	N	No	No
I-275 SB	Wayne	11895	Yes	CSX RR	In Romulus	1973		10/26/2009	7	7	7	N	No	No
I-275 SB	Wayne	11904	Yes	Northline Road	In Romulus	1974		11/20/2009	6	6	5	N	No	No
I-275 SB	Wayne	11905	Yes	Huron River Drive	In Romulus	1974		11/20/2009	7	6	7	N	No	No
I-275 SB	Wayne	11919	Yes	Lower Rouge River	2.5 miles west of Wayne	1974		09/16/2009	6	5	5	N	No	No
I-275 SB	Wayne	11921	Yes	Fellows Creek	2.0 miles northwest of Wayne	1974		09/02/2009	6	6	7	N	No	No
I-275 SB	Wayne	11925	Yes	McClaughrey Drain	1 mile southwest of Wayne	1974		09/17/2009	5	6	7	N	No	No
I-275 SB	Wayne	11941	Yes	Conrail	2.2 miles west of Wayne	1974		09/09/2009	7	7	5	N	No	No
I-275 SB	Wayne	11946	Yes	Van Born Road	2.2 miles west of Wayne	1974		05/14/2010	7	7	4	N	Yes	No
I-275 SB	Wayne	11947	Yes	Michigan Ave (US-12)	3/4 miles west of Wayne	1974		09/16/2009	6	6	5	N	No	No
I-275 SB	Wayne	11950	Yes	M-153 (Ford Road)	5 miles west of Garden City	1972		03/23/2010	6	5	5	N	No	No
I-275 SB	Wayne	11954	Yes	Tonquish Creek	3.5 miles southeast of Plymouth	1972		11/21/2009	8	8	7	N	No	No
I-275 SB	Wayne	11955	Yes	Middle Rouge River	.3 miles west of Livonia limits	1972		10/08/2009	5	4	7	N	Yes	No
I-275 SB	Wayne	11960	Yes	CSX RR	In Livonia	1971		06/13/2009	7	7	6	N	No	No
I-275 SB	Wayne	11961	Yes	CSX RR	1.0 mile west of Livonia	1972		11/18/2009	4	6	3	N	Yes	No

Route	County	Structure Number	NHS Status	Site	Location	Year Built	Year Recon-structed	Last Inspection Date	Deck Rating	Super-structure Rating	Sub-structure Rating	Culvert Rating	Structurally Deficient	Functionally Obsolete
I-275 SB	Wayne	11968	Yes	E Hines Drive	.3 miles west of Livonia limits	1972		06/21/2010	6	6	6	N	No	No
I-275 SB	Wayne	11970	Yes	Schoolcraft Road	.3 miles west of Livonia	1971		01/12/2010	6	8	7	N	No	No
I-275 SB	Wayne	11972	Yes	M-14	.3 miles west of Livonia	1971		12/16/2009	6	7	6	N	No	No
I-275 SB	Wayne	11979	Yes	Koppernick Road	1 mile west of Livonia limits	1972		03/23/2010	6	4	7	N	Yes	No
I-275 SB Exit Ramp	Wayne	11918	Yes	Lower Rouge River	2.5 miles west of Wayne	1974	2006	09/16/2009	7	7	7	N	No	No
I-275 To I-94 Ramp	Wayne	11915	Yes	I-275	In Romulus (West)	1974		10/29/2009	5	7	4	N	Yes	No
I-296 (US-131)	Kent	4961	Yes	CM RR & Indian Creek	In Grand Rapids	1962	1989	06/01/2009	6	6	5	N	No	No
I-296 (US-131)	Kent	4978	Yes	US-131 BR (Leona Road)	In Grand Rapids	1961	1989	04/21/2010	6	8	7	N	No	Yes
I-296 (US-131)	Kent	4979	Yes	Richmond Street	In Grand Rapids	1961		04/21/2010	6	7	6	N	No	No
I-296 (US-131)	Kent	4980	Yes	Ann Street	In Grand Rapids (Ann St)	1962	1989	04/21/2010	5	7	7	N	No	No
I-296 Connector to WB 96	Kent	4752	Yes	US-131 SB, Cr & CSX	0.9 miles east of M-37 Interchange	1962	1988	06/29/2010	7	5	7	N	No	No
I-296 EB (US-131 N)	Kent	4775	Yes	I-196 EB, M-21	In Grand Rapids (I-196 WB	1963		04/09/2009	6	6	7	N	No	No
I-296 EB (US-131 N)	Kent	4976	Yes	I-296 WB (US-131S)	In Grand Rapids	1963	1990	11/19/2008	6	6	5	N	No	Yes
I-296 NB (US-131)	Kent	4779	Yes	6th Ave	In Grand Rapids (6th St)	1963		11/17/2009	6	5	4	N	Yes	No
I-296 NB Ramp	Kent	4977	Yes	Bridge Street	In Grand Rapids	1963	1990	11/12/2008	7	5	6	N	No	No
I-296 SB (US-131)	Kent	4778	Yes	6th Ave	In Grand Rapids (6th Street)	1963		08/28/2008	6	6	7	N	No	Yes
I-296 to I-196	Kent	4768	Yes	Broadway&Turner	In Grand Rapids	1964		12/09/2008	6	7	7	N	No	No
I-296 WB (US-131S)	Kent	4776	Yes	I-196 EB, M-21	In Grand Rapids	1963		10/12/2009	6	6	7	N	No	Yes
I-296 WB (US-131S)	Kent	4777	Yes	I-196 WB To I-196,296 NB	In Grand Rapids (I-196 NB	1963		11/03/2009	6	5	6	N	No	No
I-375 Nw Turn Road	Wayne	11812	Yes	I-75 & Ramp	In Detroit	1963	1998	03/30/2010	8	5	5	N	No	No
I-475	Genesee	2636	Yes	Thread Creek	In Flint	1971		04/05/2010	5	8	7	N	No	No
I-475	Genesee	2637	Yes	Flint R,W Blvd&R Side D	In Flint	1976		04/21/2010	5	7	7	N	No	No
I-475	Genesee	2639	Yes	Lake Drain	0.2 miles east of Clio Road	1973		07/07/2010	N	N	N	7	No	Yes
I-475	Genesee	2640	Yes	Gilkey Creek	South of Stever Road	1976		07/29/2010	N	N	N	6	No	No
I-475	Genesee	2645	Yes	CSX RR & NB Serv Road(Abn)	In Flint	1971		04/13/2010	5	7	7	N	No	Yes
I-475	Genesee	2647	Yes	CSX RR and Pierson Road	In City of Flint	1976		04/13/2010	6	6	7	N	No	No
I-475	Genesee	2653	Yes	Atherton Road	In Flint	1971		04/07/2010	6	5	4	N	Yes	No
I-475	Genesee	2654	Yes	M-54 BR (Saginaw St)	In Flint	1971		07/07/2010	5	5	7	N	No	No
I-475	Genesee	2673	Yes	Stever - Broadway Aves	In Flint	1976	2001	04/27/2010	5	6	7	N	No	No
I-475	Genesee	2674	Yes	Leith Street	In Flint	1977		04/22/2010	7	7	7	N	No	No
I-475	Genesee	2675	Yes	Stewart Ave	In Flint	1978		04/22/2010	6	7	7	N	No	No
I-475	Genesee	2676	Yes	Ramp C I-475	In Flint	1978		04/29/2010	6	6	7	N	No	Yes

Route	County	Structure Number	NHS Status	Site	Location	Year Built	Year Recon-structed	Last Inspection Date	Deck Rating	Super-structure Rating	Sub-structure Rating	Culvert Rating	Structurally Deficient	Functionally Obsolete
I-475	Genesee	2677	Yes	Horton Ave	In Flint	1977		04/06/2010	7	7	7	N	No	No
I-475	Genesee	2681	Yes	Saginaw Street	In City of Flint (North)	1977		04/14/2010	5	7	4	N	Yes	No
I-475	Genesee	2686	Yes	Detroit St	3.0 miles east of north Jct I-75	1971		04/13/2010	6	6	6	N	No	No
I-475	Genesee	2690	Yes	Left Turn Lane No 3	In Flint	1971		04/07/2010	6	7	5	N	No	No
I-475	Genesee	2698	Yes	Massachusetts Ave.	In Flint	1978		04/08/2010	7	8	7	N	No	No
I-475 and Ramp B	Genesee	2672	Yes	SB Service Road	In Flint	1976	2001	04/29/2010	6	6	7	N	No	No
I-475 NB	Genesee	2685	Yes	Maple Road	1.5 miles south of Flint	1971	2009	05/28/2009	6	5	4	N	Yes	No
I-475 Off to Selby	Genesee	2695	Yes	Selby To I-475 SB On Ramp	In Flint	1977		07/13/2010	5	5	5	N	No	No
I-475 Ramp	Genesee	2693	Yes	Horton Ave	In Flint	1977		04/21/2010	5	7	7	N	No	No
I-475 Ramp B	Genesee	2692	Yes	I-75	N Jct I-75	1971	1999	07/21/2010	7	6	7	N	No	Yes
I-475 Ramp B	Genesee	2694	Yes	I-475	In Flint	1977	2010	04/21/2010	6	7	6	N	No	Yes
I-475 Ramp E	Genesee	2658	Yes	I-475 & I-69	In Flint	1970	1998	07/27/2010	6	7	7	N	No	Yes
I-475 Ramp F	Genesee	2659	Yes	I-69 & I-475	In Flint	1970	2004	07/27/2010	5	6	7	N	No	Yes
I-475 Ramp to I-75	Genesee	2683	Yes	I-475 Ramp B & I-75	North Jct I-75	1971	2010	07/26/2010	4	5	6	N	Yes	No
I-475 Ramps G & H	Genesee	2660	Yes	I-475 Ramps E & F, I-69 & 475	In Flint	1970	2004	08/19/2008	6	6	5	N	No	Yes
I-475 SB	Genesee	2648	Yes	I-75 NB	4.5 miles south of Flint	1971		01/20/2009	6	6	7	N	No	Yes
I-475 SB	Genesee	2650	Yes	Maple Road	1.5 miles south of Flint	1971	2009	04/05/2010	7	5	5	N	No	No
I-475 SB	Genesee	2682	Yes	Clio Road	1.5 miles east of north Jct I-75	1971	2010	04/13/2010	6	6	4	N	Yes	No
I-475 WB	Genesee	2691	Yes	Clio Road	1.5 miles east of north Jct I-75	1971		04/06/2010	5	5	4	N	Yes	No
I-496 & US-127 NB	Ingham	3834	Yes	I-96 WB	I-96 WB	1963	1997	09/02/2008	7	7	7	N	No	Yes
I-496 & US-127 SB	Ingham	3835	Yes	I-96 EB	I-96 EB	1966		09/02/2008	6	5	7	N	No	Yes
I-496 & US-127 SB	Ingham	3836	Yes	I-96 WB	I-96 WB	1966		09/02/2008	6	6	7	N	No	Yes
I-496 EB	Eaton	2296	Yes	Waverly Road	At Eaton-Ingham Co line	1969		06/30/2009	6	7	7	N	No	No
I-496 EB	Ingham	3736	Yes	Ramp To US-127	West limits of Lansing	1969		09/01/2009	6	7	6	N	No	Yes
I-496 EB	Ingham	3752	Yes	Red Cedar River & Ramp V	West limits of East Lansing	1970		10/12/2009	5	6	6	N	No	No
I-496 EB	Ingham	3757	Yes	CSX RR & Trowbridge Ramp	In East Lansing	1963		10/14/2009	6	7	5	N	No	No
I-496 EB	Ingham	3760	Yes	GTW RR	In East Lansing	1963		10/15/2009	6	5	5	N	No	No
I-496 EB	Ingham	3763	Yes	Conrail	In Lansing	1970		09/21/2009	6	7	7	N	No	No
I-496 EB	Ingham	3766	Yes	GTW RR & Hosmer	In Lansing	1970		09/29/2009	6	7	7	N	No	No
I-496 EB	Ingham	3774	Yes	Pennsylvania Ave	In Lansing (Pennsylvania)	2000		09/24/2009	7	6	7	N	No	No
I-496 EB	Ingham	3776	Yes	US-127 Ramp SB	In East Lansing	1970		10/12/2009	6	6	7	N	No	No
I-496 EB	Ingham	3778	Yes	Mount Hope Ave	Southeast limits of Lansing (Mt Hope)	1963		10/07/2009	7	6	7	N	No	No

Route	County	Structure Number	NHS Status	Site	Location	Year Built	Year Recon-structed	Last Inspection Date	Deck Rating	Super-structure Rating	Sub-structure Rating	Culvert Rating	Structurally Deficient	Functionally Obsolete
I-496 EB	Ingham	3780	Yes	Forest Road	In Lansing (Forest Road)	1963		10/07/2009	7	6	7	N	No	No
I-496 EB	Ingham	3784	Yes	Jolly Road	1.6 miles south of Lansing	1963		10/08/2009	6	7	7	N	No	No
I-496 EB	Ingham	12943	Yes	Gr River,I-96 BL, River Street	In Lansing	2000		09/22/2009	7	7	7	N	No	No
I-496 EB & Ramp U	Ingham	3769	Yes	CSX RR & Holmes Road	In Lansing	1969	2000	09/30/2009	6	6	6	N	No	No
I-496 EB Ramp	Ingham	3762	Yes	Conrail	In Lansing	1970		09/17/2009	6	7	6	N	No	No
I-496 EB Service Road	Ingham	12944	Yes	Gr River,I-96 BL, River Street	In Lansing	2000		09/22/2009	7	7	7	N	No	No
I-496 Ramp R	Ingham	3768	Yes	Hosmer	In Lansing	1970		09/29/2009	6	7	6	N	No	No
I-496 W to I-96 E	Eaton	2297	Yes	I-96Eb To I-496 EB Rmp C	At I-96/I-496 Jct	1989		06/11/2009	7	7	7	N	No	No
I-496 WB	Eaton	2290	Yes	I-96	3.5 miles west of Lansing	1969	2001	06/11/2009	7	6	6	N	No	No
I-496 WB	Eaton	2295	Yes	Waverly Road	At Eaton-Ingham Co line	1969		06/30/2009	6	7	6	N	No	No
I-496 WB	Ingham	3750	Yes	I-496 Ramp To US-127	West limits of Lansing	1969		09/02/2009	6	6	6	N	No	Yes
I-496 WB	Ingham	3753	Yes	Red Cedar River & Ramp V	West limits of East Lansing	1970	1994	10/05/2009	7	6	5	N	No	No
I-496 WB	Ingham	3758	Yes	CSX RR & TroWBridge Rmp	In East Lansing	1963		10/13/2009	6	5	5	N	No	No
I-496 WB	Ingham	3759	Yes	GTW RR	In East Lansing	1963		10/15/2009	6	6	5	N	No	Yes
I-496 WB	Ingham	3764	Yes	Conrail	In Lansing	1970		09/21/2009	6	7	6	N	No	No
I-496 WB	Ingham	3770	Yes	CSX RR & Holmes Street	In Lansing	1969	2000	09/30/2009	6	6	6	N	No	No
I-496 WB	Ingham	3775	Yes	Pennsylvania Ave	In Lansing	2000		09/24/2009	6	6	7	N	No	No
I-496 WB	Ingham	3777	Yes	US-127 SB	In East Lansing	1970		10/13/2009	5	6	6	N	No	Yes
I-496 WB	Ingham	3779	Yes	Mount Hope Road	Southeast limits of Lansing (Mt Hope)	1963		10/07/2009	7	6	7	N	No	No
I-496 WB	Ingham	3781	Yes	Forest Road	In Lansing (Forest Road)	1963		10/07/2009	7	6	7	N	No	No
I-496 WB	Ingham	3782	Yes	Jolly Road	1.6 miles south of Lansing (Jolly Rd)	1963		10/08/2009	6	6	7	N	No	No
I-496 WB	Ingham	3783	Yes	I-496 EB Ramp To I-96 EB	Southeast limits of Lansing (Ramp C)	1963		10/15/2009	6	4	5	N	Yes	No
I-496 WB	Ingham	3786	Yes	US-127 SB Ramp	In East Lansing (US-127 off Ramp)	1970		10/13/2009	6	6	7	N	No	No
I-496 WB	Ingham	12945	Yes	Gr River, I-96 BL, River Street	In Lansing	2000		09/22/2009	6	7	7	N	No	Yes
I-496 WB Ramp	Ingham	3761	Yes	CSX RR	In East Lansing	1963		10/13/2009	6	6	5	N	No	No
I-496 WB Ramp	Ingham	3765	Yes	Conrail	In Lansing	1970		09/21/2009	6	6	6	N	No	No
I-496 WB Service &RP Q	Ingham	3767	Yes	GTW RR & Hosmer	In Lansing	1970		09/29/2009	6	7	7	N	No	No
I-496 WB Service Road	Ingham	12946	Yes	Gr River,I-96 BL, River Street	In Lansing	2000		09/22/2009	7	7	7	N	No	No
I-675	Saginaw	9115	Yes	Sagin River Gtw C&O RR &M13	In Saginaw	1971	2009	05/18/2009	4	5	6	N	Yes	No
I-675	Saginaw	9136	Yes	Warren Ave	In Saginaw	1971		11/10/2009	3	5	4	N	Yes	No
I-675 NB	Saginaw	9122	Yes	CSX RR	.2 miles north of Saginaw	1971		11/02/2009	3	5	5	N	Yes	No
I-675 NB	Saginaw	9130	Yes	6th Street	In Saginaw	1971		10/07/2009	3	6	6	N	Yes	No

Route	County	Structure Number	NHS Status	Site	Location	Year Built	Year Recon-structed	Last Inspection Date	Deck Rating	Super-structure Rating	Sub-structure Rating	Culvert Rating	Structurally Deficient	Functionally Obsolete
I-675 NB	Saginaw	9132	Yes	5th Street	In Saginaw	1971		04/26/2010	4	4	4	N	Yes	No
I-675 NB	Saginaw	9134	Yes	2nd Street& Weadock Ave	In Saginaw	1971		11/05/2008	4	6	5	N	Yes	No
I-675 NB	Saginaw	9137	Yes	Michigan Ave	In Saginaw	1971	2009	11/10/2009	3	6	6	N	Yes	No
I-675 NB	Saginaw	9139	Yes	Weiss Street	In Saginaw, At north City Limits	1971	2009	10/20/2009	3	6	6	N	Yes	No
I-675 NB	Saginaw	9141	Yes	Schaefer Street	.1 miles north of Saginaw	1971		11/06/2008	5	6	7	N	No	No
I-675 NB	Saginaw	9143	Yes	Shattuck Road	.6 miles north of Saginaw	1971		01/14/2010	4	6	5	N	Yes	No
I-675 NB	Saginaw	9148	Yes	I-75	North Jct I-75	1971	2009	11/03/2009	3	3	3	N	Yes	No
I-675 NB	Saginaw	9150	Yes	Kochville Road	.5 miles south of I-75	1971	2009	10/28/2008	4	5	6	N	Yes	No
I-675 Ramp to I-75	Saginaw	9151	Yes	I-675 & I-75	I-75	1971		11/03/2009	3	5	6	N	Yes	No
I-675 SB	Saginaw	9123	Yes	CSX RR	0.2 miles north of Saginaw	1971		11/07/2008	4	5	5	N	Yes	No
I-675 SB	Saginaw	9131	Yes	6th Street	In Saginaw	1971		10/07/2009	3	5	6	N	Yes	No
I-675 SB	Saginaw	9133	Yes	5th Street	In Saginaw	1971		04/26/2010	6	4	4	N	Yes	No
I-675 SB	Saginaw	9135	Yes	2nd Street& Weadock Ave	In Saginaw	1971		11/17/2009	3	6	4	N	Yes	No
I-675 SB	Saginaw	9138	Yes	Michigan Ave	In Saginaw	1971		05/28/2010	8	9	7	N	No	No
I-675 SB	Saginaw	9140	Yes	Weiss Street	In Saginaw, At north Cty Limits	1971		10/24/2008	4	6	7	N	Yes	No
I-675 SB	Saginaw	9142	Yes	Schaefer Street	.1 miles north of Saginaw	1971	2009	11/06/2008	4	6	7	N	Yes	No
I-675 SB	Saginaw	9144	Yes	Shattuck Road	.6 miles north of Saginaw	1971	2009	10/20/2009	5	6	5	N	No	No
I-675 SB	Saginaw	9147	Yes	Kochville Road	.5 miles south of I-75	1971	2009	10/15/2009	4	5	4	N	Yes	No
I-675 SB Ramp/I-75	Saginaw	9152	Yes	I-75	North Jct I-75, Over I-75	1971	2009	11/17/2009	4	3	3	N	Yes	No
I-675 WB	Saginaw	9125	Yes	I-75	I-75	1971		11/11/2008	4	6	5	N	Yes	No
I-69	Clinton	1844	Yes	Remy-Chandler Drain	2.4 miles north of East Lansing	1985		05/04/2010	N	N	N	7	No	No
I-69	Clinton	1858	Yes	Chandler Drain	0.2 miles North of Clark	1973		04/19/2010	N	N	N	6	No	No
I-69	Clinton	1859	Yes	Chandler Drain	0.1 miles northwest of Wood St	1973		04/19/2010	N	N	N	6	No	Yes
I-69	Genesee	2582	Yes	GTW RR	In Flint	1971		04/12/2010	5	6	6	N	No	No
I-69	Genesee	2583	Yes	CSX RR	In Flint	1971		08/20/2008	6	6	7	N	No	No
I-69	Genesee	2586	Yes	M-54 (Dort Hwy)	In Flint	1971		08/25/2009	6	4	4	N	Yes	No
I-69	Genesee	2600	Yes	Carmen Creek	0.4 miles west of Hammerberg Road	1970		12/21/2009	N	N	N	6	No	No
I-69	Genesee	2602	Yes	CSX RR, Fenton, Thread	In Flint	1970		04/14/2010	5	6	7	N	No	No
I-69	Lapeer	5338	Yes	N Br Bell River	0.5 miles east of M-53	1983		05/04/2009	N	N	N	6	No	No
I-69	Lapeer	5339	Yes	Pine Creek	0.2 miles east of Wilder Road.	1983		05/05/2009	N	N	N	7	No	Yes
I-69 & Ramp	Genesee	2522	Yes	Howland & Hewitt Drain	0.2 miles east of Linden Road	1968		12/22/2009	N	N	N	6	No	No
I-69 BL	Branch	1072	Yes	Sauk River	In Coldwater	1929	2002	07/06/2010	7	8	7	N	No	Yes

Route	County	Structure Number	NHS Status	Site	Location	Year Built	Year Recon-structed	Last Inspection Date	Deck Rating	Super-structure Rating	Sub-structure Rating	Culvert Rating	Structurally Deficient	Functionally Obsolete
I-69 BL	Eaton	2255	Yes	I-69	3.0 miles south of Charlotte	1971		05/21/2009	6	6	7	N	No	No
I-69 BL (Fenn Road)	Branch	1082	Yes	I-69	2.9 miles south of US-12	1967		07/07/2010	5	6	6	N	No	No
I-69 BR	Eaton	2222	Yes	Battle Creek River	In Charlotte	1921		04/27/2009	N	6	5	N	No	Yes
I-69 EB	Clinton	1845	Yes	US-127 SB	2.6 miles north of East Lansing	1985		05/04/2010	6	7	7	N	No	No
I-69 EB	Clinton	1856	Yes	Peacock Road	0.5 miles west of Co line	1989		05/12/2010	5	7	7	N	No	No
I-69 EB	Clinton	1865	Yes	Wood Road	1 mile east of US-27	1971		04/01/2010	6	6	7	N	No	No
I-69 EB	Clinton	1880	Yes	Turner Road	1.2 miles south of Dewitt	1980		04/05/2010	6	6	6	N	No	No
I-69 EB	Genesee	2517	Yes	Swartz Creek	East of Bristol Road	1968		07/19/2010	7	7	7	N	No	Yes
I-69 EB	Genesee	2526	Yes	GTW RR & Swartz Creek	East of Miller Swartz Creek	1968		11/09/2009	6	6	6	N	No	No
I-69 EB	Genesee	2527	Yes	GTW RR	East of Miller Road & R04	1968	1998	08/25/2009	6	6	6	N	No	No
I-69 EB	Genesee	2536	Yes	Elms Road	1.2 miles northeast of Swartz Creek	1960	1995	07/12/2010	6	6	6	N	No	No
I-69 EB	Genesee	2538	Yes	Linden Road	2.0 miles southwest of Flint	1968		04/07/2010	7	7	7	N	No	Yes
I-69 EB	Genesee	2539	Yes	Bristol Road	2.4 miles east of Swartz Creek	1968	1991	08/13/2010	6	6	7	N	No	No
I-69 EB	Genesee	2543	Yes	I-75	Southwest limits of Flint	1969		10/15/2008	6	7	7	N	No	Yes
I-69 EB	Genesee	2548	Yes	Ballenger Road	East of I-75 Interchange	1969		09/04/2008	5	7	6	N	No	No
I-69 EB	Genesee	2552	Yes	Miller Road	In Swartz Creek	1968	2006	07/30/2010	6	6	7	N	No	No
I-69 EB	Genesee	2577	Yes	Kearsley Cr	2.6 miles west of M-15	1970		08/03/2010	6	7	7	N	No	No
I-69 EB	Genesee	2587	Yes	Averill Ave	In Flint	1971		08/19/2008	6	6	7	N	No	No
I-69 EB	Genesee	2589	Yes	Center Road	In Flint	1971		08/12/2008	6	5	5	N	No	No
I-69 EB	Genesee	2591	Yes	Genesee Road	1.0 mile east of Flint	1971	2000	08/13/2008	5	6	7	N	No	No
I-69 EB	Genesee	2595	Yes	M-15	6.0 miles east of Flint	1970	2006	08/14/2008	5	7	7	N	No	No
I-69 EB	Genesee	2599	Yes	Irish Road	4.0 miles east of Flint	1970		08/12/2010	7	4	4	N	Yes	No
I-69 EB	Genesee	2603	Yes	Hammerburg Drain	In Flint	1970		09/02/2008	5	6	6	N	No	No
I-69 EB	Genesee	2656	Yes	I-475 & I-475 Ramps	In Flint (Levl 2)	1970	2004	07/20/2010	6	6	6	N	No	Yes
I-69 EB	Lapeer	5324	Yes	Farmers Creek	1.0 mile southwest of Lapeer	1971		01/15/2010	7	7	6	N	No	No
I-69 EB	Lapeer	5332	Yes	M-24	1.0 mile south of Lapeer, M-24	1971		05/06/2009	5	6	7	N	No	No
I-69 EB	Lapeer	5334	Yes	S Br Flint River	Southeast of Lapeer	1983		05/14/2009	6	7	7	N	No	No
I-69 EB	Lapeer	5342	Yes	GTW RR (Abn)	2 miles southwest Imlay City	1983		04/15/2009	4	7	7	N	Yes	No
I-69 EB	Lapeer	5344	Yes	Clark Road	1.0 mile south of Lapeer	1983		04/21/2009	5	6	7	N	No	No
I-69 EB	Lapeer	5351	Yes	Newark Road	3.7 miles west of Imlay City	1983		04/10/2009	4	6	7	N	Yes	No
I-69 EB	Lapeer	5352	Yes	Winslow Road	3 miles southwest of Imlay City	1983		01/13/2010	5	7	7	N	No	No
I-69 EB	Lapeer	5354	Yes	Summers Road	2.0 M southwest of Imlay City	1983		04/07/2009	5	6	7	N	No	No

Route	County	Structure Number	NHS Status	Site	Location	Year Built	Year Recon-structed	Last Inspection Date	Deck Rating	Super-structure Rating	Sub-structure Rating	Culvert Rating	Structurally Deficient	Functionally Obsolete
I-69 EB	Lapeer	5360	Yes	Graham Road	4.2 miles southeast of Imlay City	1979		01/20/2010	6	6	7	N	No	No
I-69 EB	Shiawassee	9732	Yes	Looking Glass River	5.0 miles northeast of M-52	1961	2010	08/19/2009	6	6	6	N	No	No
I-69 EB	Shiawassee	9734	Yes	Shiawassee River	3.6 miles southwest of M-71	1961	1998	08/18/2009	6	6	6	N	No	No
I-69 EB	Shiawassee	9736	Yes	Holly Drain	0.3 miles northeast of M-71	1961		08/17/2009	6	6	6	N	No	No
I-69 EB	Shiawassee	9738	Yes	Webb Drain	2.7 miles southwest of Genesee Co line	1961		08/17/2009	6	6	6	N	No	No
I-69 EB	Shiawassee	9742	Yes	CN RR & Garrison Road	.6 miles southwest of M-71	1961	1998	08/11/2009	6	6	5	N	No	No
I-69 EB	Shiawassee	9744	Yes	CM RR	1.2 miles southwest of Genesee Co line	1961		08/04/2009	5	6	6	N	No	No
I-69 EB	Shiawassee	9755	Yes	S Br Looking Glass River	1.5 miles Se Clinton Co line	1989		08/13/2009	6	7	6	N	No	No
I-69 EB	Shiawassee	9759	Yes	Shaftsburg Road	0.5 miles north of ShaftSBurg	1989		08/24/2009	6	7	7	N	No	No
I-69 EB	Shiawassee	9760	Yes	Bath Road	2.5 miles West of Perry	1988		08/24/2009	7	6	7	N	No	No
I-69 EB	Shiawassee	9764	Yes	Colby Lake Road	1.5 miles west of ShaftSBurg	1989		08/10/2009	6	7	6	N	No	No
I-69 EB	St. Clair	9925	Yes	S Br Pine River	1.2 miles southeast of Goodells	1980		06/30/2010	7	7	7	N	No	No
I-69 EB	St. Clair	9927	Yes	Pine River	2.6 miles southeast of Goodells	1980		06/30/2010	6	6	7	N	No	No
I-69 EB	St. Clair	9929	Yes	CSX RR	1.5 miles west of I-94	1966	2007	03/24/2010	7	7	7	N	No	No
I-69 EB	St. Clair	9930	Yes	GTW RR	.7 miles east of I-94	1965	2007	03/24/2010	7	7	7	N	No	No
I-69 EB	St. Clair	9933	Yes	GTW RR	3 miles southeast of Goodells	1980		03/18/2010	6	7	7	N	No	No
I-69 EB	St. Clair	9945	Yes	Cox-Doty Drn	2.7 miles east of Capac	1982		03/03/2010	6	8	8	N	No	No
I-69 EB	St. Clair	10012	Yes	I-94	I-69	1966		07/10/2009	3	5	6	N	Yes	No
I-69 EB & Ramp	Lapeer	5336	Yes	Hunter Ck	Southeast of Lapeer	1983		05/12/2009	6	6	7	N	No	No
I-69 EB C-D	Clinton	1847	Yes	US-127	2.5 miles north of East Lansing	1994		05/04/2010	7	7	7	N	No	No
I-69 EB Ramp	Lapeer	5340	Yes	Pine Creek	0.2 miles east of Wilder Road	1983		05/05/2009	N	N	N	7	No	No
I-69 NB	Branch	1075	Yes	Coldwater Lake Drain	7.1 miles south of US-12	1967		07/06/2010	6	8	7	N	No	No
I-69 NB	Branch	1076	Yes	Sauk River	0.8 miles south of US-12	1967		07/06/2010	6	7	7	N	No	No
I-69 NB	Branch	1078	Yes	Indiana northeast RR, Sauk R Road	0.2 miles south of US-12	1967		07/07/2010	6	5	6	N	No	Yes
I-69 NB	Branch	1087	Yes	US-12	In Coldwater	2002		07/07/2010	7	8	7	N	No	Yes
I-69 NB	Branch	1091	Yes	Hog Creek	6.7 miles north of US-12	1967		07/06/2010	7	6	6	N	No	No
I-69 NB	Calhoun	1215	Yes	St Joseph River	1.2 miles north of Branch Co line	1968		10/08/2009	6	6	6	N	No	No
I-69 NB	Calhoun	1216	Yes	Kalamazoo River	2.6 miles south of I-94	1968		07/22/2009	7	6	6	N	No	No
I-69 NB	Calhoun	1223	Yes	Conrail (Abn)	2.3 miles north of Branch Co line	1968	2003	10/07/2009	7	5	7	N	No	No
I-69 NB	Calhoun	1235	Yes	M-60	At M-60	1968		10/06/2009	7	5	7	N	No	No
I-69 NB	Calhoun	1236	Yes	I-94	At I-94	1968	2006	08/14/2009	6	6	6	N	No	No
I-69 NB	Calhoun	1237	Yes	I-94	At I-94	1968		08/14/2009	6	6	7	N	No	No

Route	County	Structure Number	NHS Status	Site	Location	Year Built	Year Recon-structed	Last Inspection Date	Deck Rating	Super-structure Rating	Sub-structure Rating	Culvert Rating	Structurally Deficient	Functionally Obsolete
I-69 NB	Clinton	1874	Yes	EB Turning Roadway	6.0 miles northwest of Lansing	1981		04/22/2010	6	6	6	N	No	No
I-69 NB	Clinton	1876	Yes	I-96 BL Grand River Ave	5 miles northwest of Lansing	1981		04/14/2010	6	6	7	N	No	No
I-69 NB	Eaton	2237	Yes	Indian Creek	1.0 mile north of Olivet	1972		05/18/2009	7	7	7	N	No	No
I-69 NB	Eaton	2238	Yes	Battle Creek River	0.5 miles south of M-50	1961	1971	05/26/2009	6	6	6	N	No	No
I-69 NB	Eaton	2242	Yes	Big Creek	2.5 miles northeast of Olivet	1972		05/19/2009	6	7	6	N	No	No
I-69 NB	Eaton	2249	Yes	GTW RR	East limits of Charlotte	1961	1971	08/31/2009	5	5	5	N	No	No
I-69 NB	Eaton	2261	Yes	Stine Road	2.3 miles northeast of Olivet	1972		05/19/2009	6	6	7	N	No	Yes
I-69 NB	Eaton	2262	Yes	Thornapple River	0.4 miles southwest Potterville	1989		06/03/2009	7	8	7	N	No	No
I-69 NB	Eaton	2264	Yes	GTW RR& Billwood Hwy	4.0 miles northeast Potterville	1989		06/09/2009	6	7	7	N	No	No
I-69 NB	Eaton	2266	Yes	I-69 BL	Northeast limits Charlotte	1989		06/01/2009	6	6	7	N	No	No
I-69 NB	Eaton	2268	Yes	Packard Hwy	Northeast limits Charlotte	1989		06/02/2009	6	6	7	N	No	No
I-69 NB	Eaton	2271	Yes	Old 27 & Stewart Road	3.0 miles northeast Charlotte	1989		06/02/2009	6	7	7	N	No	No
I-69 NB	Eaton	2273	Yes	M-100	At south Limits Potterville	1989		06/03/2009	7	7	7	N	No	No
I-69 NB	Eaton	2275	Yes	Windsor & Nixon Hwy	2.0 miles northeast Potterville	1989		06/09/2009	7	7	7	N	No	No
I-69 NB	Eaton	2279	Yes	I-96	2.0 miles south I-496	1989		06/10/2009	6	7	7	N	No	No
I-69 NB Ramp	Eaton	2240	Yes	Indian Creek	1.0 mile north of Olivet	1972		05/18/2009	7	7	7	N	No	No
I-69 on Ramp & (9TH)	Genesee	2661	Yes	I-69 & I-475 Ramp A	In Flint	1970	2003	04/27/2010	6	7	7	N	No	Yes
I-69 Ramp D WB	Genesee	2584	Yes	CSX RR	In Flint	2003		08/20/2008	8	8	8	N	No	No
I-69 Ramp E	Genesee	2545	Yes	I-75	EB I-69 Ramp To NB I-75	1969		10/14/2008	5	5	7	N	No	Yes
I-69 Ramp F	Genesee	2546	Yes	I-75	WB I-69 Ramp To SB I-75	1960		10/14/2008	6	6	6	N	No	No
I-69 SB	Branch	1073	Yes	Coldwater Lake Drain	7.1 miles south of US-12	1967	2000	07/06/2010	6	8	7	N	No	No
I-69 SB	Branch	1074	Yes	Sauk River	0.8 miles south of US-12	1967		07/06/2010	6	7	7	N	No	No
I-69 SB	Branch	1077	Yes	Indiana northeast RR, Sauk R Road	0.2 miles south of US-12	1967		07/07/2010	6	5	6	N	No	Yes
I-69 SB	Branch	1084	Yes	US-12	In Coldwater	1967		07/07/2010	6	5	7	N	No	Yes
I-69 SB	Branch	1090	Yes	Hog Creek	6.7 miles north of US-12	1967		07/06/2010	7	6	6	N	No	No
I-69 SB	Calhoun	1213	Yes	St Joseph River	1.2 miles north of Branch Co line	1968		10/08/2009	6	6	7	N	No	No
I-69 SB	Calhoun	1214	Yes	Kalamazoo River	2.6 miles south of I-94	1968		07/22/2009	7	6	6	N	No	No
I-69 SB	Calhoun	1222	Yes	Conrail (Abn)	2.3 miles north of Branch Co line	1968	2003	10/07/2009	7	5	7	N	No	No
I-69 SB	Calhoun	1225	Yes	M-60	At M-60	1968		10/06/2009	7	5	7	N	No	No
I-69 SB	Calhoun	1232	Yes	I-94	At I-94	1968	2006	08/14/2009	6	6	7	N	No	No
I-69 SB	Calhoun	1233	Yes	I-94	At I-94	1968	2008	08/14/2009	6	6	7	N	No	No
I-69 SB	Clinton	1868	Yes	Turner Road	1.2 miles south of Dewitt	1980		04/05/2010	6	6	6	N	No	No

Route	County	Structure Number	NHS Status	Site	Location	Year Built	Year Recon-structed	Last Inspection Date	Deck Rating	Super-structure Rating	Sub-structure Rating	Culvert Rating	Structurally Deficient	Functionally Obsolete
I-69 SB	Clinton	1873	Yes	EB Turning Roadway	6.0 M northwest of Lansing	1981		04/26/2010	5	5	6	N	No	No
I-69 SB	Clinton	1875	Yes	I-96 BL Grand River Ave	5 miles northwest of Lansing	1981		04/14/2010	6	6	7	N	No	No
I-69 SB	Clinton	1877	Yes	I-96	7 miles northwest of Lansing	1981		04/21/2010	6	6	6	N	No	No
I-69 SB	Eaton	2236	Yes	Indian Creek	1.0 mile north of Olivet	1972		05/18/2009	6	7	7	N	No	No
I-69 SB	Eaton	2241	Yes	Big Creek	2.5 miles northeast of Olivet	1972		05/19/2009	6	7	6	N	No	No
I-69 SB	Eaton	2243	Yes	Battle Creek River	0.5 miles south of M-50	1971		05/26/2009	6	7	7	N	No	No
I-69 SB	Eaton	2250	Yes	GTW RR	East limits of Charlotte	1971		05/27/2009	6	6	7	N	No	No
I-69 SB	Eaton	2259	Yes	Stine Road	2.3 miles northeast of Olivet	1972		05/19/2009	6	6	7	N	No	No
I-69 SB	Eaton	2263	Yes	Thornapple River	0.4 miles southwest Potterville	1989		06/03/2009	7	7	7	N	No	No
I-69 SB	Eaton	2265	Yes	GTW RR& Billwood Hwy	4.0 miles northeast Potterville	1989		06/09/2009	6	7	7	N	No	No
I-69 SB	Eaton	2267	Yes	I-69 BL	Northeast limits Charlotte	1989		06/01/2009	6	6	7	N	No	No
I-69 SB	Eaton	2269	Yes	Packard Hwy	Northeast limits Charlotte	1989		06/02/2009	6	6	7	N	No	No
I-69 SB	Eaton	2272	Yes	Old 27 & Stewart Road	3.0 miles northeast Charlotte	1989		06/02/2009	6	7	7	N	No	No
I-69 SB	Eaton	2276	Yes	Nixon Road	2.0 miles northeast Potterville	1989		06/09/2009	7	7	7	N	No	No
I-69 SB	Eaton	2280	Yes	I-96	2.0 miles south I-496	1989		06/10/2009	6	7	7	N	No	No
I-69 SB	Eaton	2282	Yes	M-100	At south Limits Potterville	1989		06/03/2009	6	7	7	N	No	No
I-69 SB Ramp	Eaton	2239	Yes	Indian Creek	1.0 mile north of Olivet	1972		05/18/2009	7	7	7	N	No	No
I-69 WB	Clinton	1846	Yes	US-127 NB	2.6 miles north of East Lansing	1985		05/10/2010	6	7	7	N	No	No
I-69 WB	Clinton	1857	Yes	Peacock Road	0.5 miles west of Co line	1989		05/12/2010	6	6	6	N	No	No
I-69 WB	Clinton	1863	Yes	CSX RR	6.5 miles northwest of Lansing	1981		04/21/2010	6	7	5	N	No	No
I-69 WB	Clinton	1866	Yes	Wood Road	1 mile east of US-27	1971		04/01/2010	6	6	7	N	No	No
I-69 WB	Genesee	2518	Yes	Swartz Creek	East of Bristol Road	1968		07/19/2010	6	7	7	N	No	Yes
I-69 WB	Genesee	2528	Yes	GTW RR & Swartz Creek	East of Miller Swartz Creek	1968		10/13/2009	6	4	5	N	Yes	No
I-69 WB	Genesee	2529	Yes	GTW RR	East of Miller Road & R06	1968	1998	08/06/2010	6	6	7	N	No	No
I-69 WB	Genesee	2537	Yes	Elms Road	1.2 miles northeast of Swartz Creek	1960	1995	07/12/2010	6	7	6	N	No	Yes
I-69 WB	Genesee	2540	Yes	Bristol Road	2.4 miles east of Swartz Creek	1968	1991	08/13/2010	5	6	6	N	No	No
I-69 WB	Genesee	2544	Yes	I-75	Southwest limits of Flint	1969		04/29/2010	5	5	6	N	No	Yes
I-69 WB	Genesee	2549	Yes	Ballenger Road	East of I-75 Interchange	1969		09/04/2008	6	7	7	N	No	No
I-69 WB	Genesee	2553	Yes	Linden Road	2.0 miles east of Swartz Creek	1968		09/09/2008	7	7	7	N	No	Yes
I-69 WB	Genesee	2554	Yes	Miller Road	In Swartz Creek	1968	2006	07/30/2010	6	6	7	N	No	No
I-69 WB	Genesee	2576	Yes	Kearsley Creek	2.6 miles west of M-15	1970		08/03/2010	7	6	7	N	No	No
I-69 WB	Genesee	2588	Yes	Averill Ave	In Flint	1971		08/19/2008	6	6	7	N	No	No

Route	County	Structure Number	NHS Status	Site	Location	Year Built	Year Recon-structed	Last Inspection Date	Deck Rating	Super-structure Rating	Sub-structure Rating	Culvert Rating	Structurally Deficient	Functionally Obsolete
I-69 WB	Genesee	2590	Yes	Center Road	In Flint	1971		08/12/2008	6	5	5	N	No	No
I-69 WB	Genesee	2593	Yes	Irish Road	4.0 miles east of Flint	1970		08/12/2010	5	4	4	N	Yes	No
I-69 WB	Genesee	2597	Yes	M-15	6.0 miles east of Flint	1970	2006	04/22/2009	6	6	7	N	No	No
I-69 WB	Genesee	2598	Yes	Genesee Road	1.0 mile east of Flint	1971		08/13/2008	6	7	7	N	No	No
I-69 WB	Genesee	2604	Yes	Hammerburg Drain	In Flint	1970		09/02/2008	6	5	6	N	No	No
I-69 WB	Genesee	2657	Yes	I-475 & I-475 Ramps	In Flint Lvl 2	1970	2004	07/20/2010	5	6	7	N	No	Yes
I-69 WB	Lapeer	5325	Yes	Farmers Creek	1.0 mile southwest of Lapeer	1971		01/15/2010	5	7	6	N	No	No
I-69 WB	Lapeer	5333	Yes	M-24	1.0 mile south of Lapeer, M-24	1971		02/18/2010	3	8	6	N	Yes	No
I-69 WB	Lapeer	5335	Yes	S Br Flint River	Southeast of Lapeer	1983		05/14/2009	6	6	7	N	No	No
I-69 WB	Lapeer	5337	Yes	Hunter Ck	South of Lapeer	1983		05/12/2009	6	6	7	N	No	No
I-69 WB	Lapeer	5343	Yes	GTW RR (Abn)	2.0 miles southwest of Imlay City	1983		02/09/2010	5	7	4	N	Yes	No
I-69 WB	Lapeer	5345	Yes	Clark Road	1.0 mile south of Lapeer	1983		04/21/2009	5	7	7	N	No	No
I-69 WB	Lapeer	5353	Yes	Winslow Road	3 miles southwest of Imlay City	1983		01/13/2010	6	7	6	N	No	Yes
I-69 WB	Lapeer	5355	Yes	Summers Road	2.0 miles southwest of Imlay City	1983		02/12/2010	5	5	7	N	No	No
I-69 WB	Lapeer	5361	Yes	Graham Road	4.2 miles southeast of Imlay City	1979		01/20/2010	6	6	7	N	No	No
I-69 WB	Lapeer	5362	Yes	Newark Road	3.7 miles west of Imlay City	1983		01/05/2010	5	6	7	N	No	No
I-69 WB	Shiawassee	9733	Yes	Lookin Glass River	5.0 miles northeast of M-52	1961	2010	08/19/2009	6	6	6	N	No	No
I-69 WB	Shiawassee	9735	Yes	Shiawassee River	3.6 miles southwest of M-71	1961	1998	08/18/2009	6	6	6	N	No	No
I-69 WB	Shiawassee	9737	Yes	Holly Drain	0.3 miles northeast of M-71	1961		08/17/2009	6	6	6	N	No	No
I-69 WB	Shiawassee	9739	Yes	Webb Drain	2.7 miles southwest of Genesee Co line	1961		08/17/2009	6	6	6	N	No	No
I-69 WB	Shiawassee	9743	Yes	CN RR & Garrison Road	.6 miles southwest of M-71	1961	1998	08/11/2009	6	6	5	N	No	No
I-69 WB	Shiawassee	9745	Yes	CM RR	1.2 miles southwest of Genesee Co line	1961		08/04/2009	5	6	6	N	No	No
I-69 WB	Shiawassee	9756	Yes	S Br Looking Glass River	1.5 miles Se Clinton Co line	1989		08/13/2009	6	7	7	N	No	No
I-69 WB	Shiawassee	9761	Yes	Bath Road	2.5 miles west of Perry	1988		08/24/2009	7	7	7	N	No	No
I-69 WB	Shiawassee	9765	Yes	Colby Lake Road	1.5 miles west of ShaftSBurg	1989		08/12/2009	6	7	7	N	No	No
I-69 WB	Shiawassee	9766	Yes	Shaftsburg Road	0.5 miles north of ShaftSBurg	1989		08/24/2009	6	7	6	N	No	No
I-69 WB	St. Clair	9926	Yes	S Br Pine River	1.2 miles southeast of Goodells	1980		06/30/2010	7	7	6	N	No	No
I-69 WB	St. Clair	9928	Yes	Pine River	2.6 miles southeast of Goodells	1980		06/30/2010	6	6	7	N	No	No
I-69 WB	St. Clair	9931	Yes	CSX RR	1.5 miles west of I-94	1966	2007	03/24/2010	7	7	7	N	No	No
I-69 WB	St. Clair	9932	Yes	GTW RR	.7 miles east of I-94	1965	2007	03/24/2010	7	7	7	N	No	No
I-69 WB	St. Clair	9934	Yes	GTW RR	3 miles southeast of Goodells	1980		03/18/2010	6	7	7	N	No	No
I-69 WB	St. Clair	9946	Yes	Cox-Doty Drn	2.7 miles southeast Capac	1982		03/03/2010	6	8	8	N	No	No

Route	County	Structure Number	NHS Status	Site	Location	Year Built	Year Recon-structed	Last Inspection Date	Deck Rating	Super-structure Rating	Sub-structure Rating	Culvert Rating	Structurally Deficient	Functionally Obsolete
I-69 WB	St. Clair	10014	Yes	I-94	I-69	1966		08/14/2008	5	5	6	N	No	No
I-69 WB Ramp	Lapeer	5341	Yes	Pine Creek	0.2 miles east of Wilder Road	1983		05/05/2009	N	N	N	7	No	No
I-69 WB Ramp C	Genesee	2555	Yes	Miller Road	In Swartz Creek	1968	1991	07/29/2010	6	6	6	N	No	No
I-69 WB Ramps H&F	Genesee	2550	Yes	Ballenger Road	WB I-69 Ramp To I-75	1969		09/05/2008	6	7	7	N	No	No
I-69 WB to I-96 EB	Eaton	2317	Yes	Grand River	6 miles northwest of Lansing	1981		07/16/2009	6	7	6	N	No	No
I-696	Oakland	7901	Yes	Drake Road	2.7miles east of I-96 Over Drake	1960	2009	07/29/2010	9	8	8	N	No	Yes
I-696	Oakland	7918	Yes	M-10	In Southfield	1967	1988	05/29/2009	7	6	7	N	No	Yes
I-696	Oakland	7966	Yes	I-75 & 4 Ramps	In Royal Oak	1971		10/15/2008	8	8	8	N	No	No
I-696	Oakland	7969	Yes	N Service Road	In Madison Heights	1971	2007	08/15/2009	6	7	7	N	No	No
I-696 EB	Oakland	7905	Yes	Inkster Road	In Southfield	1988		07/29/2010	8	7	7	N	No	No
I-696 EB	Oakland	7913	Yes	Rouge River	In Southfield	1967	1988	05/27/2010	7	8	7	N	No	No
I-696 EB	Oakland	7957	Yes	M-1 Woodward	At I-696 & Woodward	1986		07/13/2010	6	7	7	N	No	No
I-696 EB & WB	Oakland	7963	Yes	N-S Service Road	In City of Royal Oak	1982		08/17/2009	6	8	8	N	No	No
I-696 EB Service	Oakland	7939	Yes	M-1 Woodward	At I-696 & Woodward	1986		07/21/2009	5	7	7	N	No	No
I-696 Ramp east to N	Macomb	6121	Yes	I-94, 11 Mile Road & Ramps	Roseville & St Clair Shores	1972	2010	04/26/2010	7	7	7	N	No	No
I-696 Ramp EB	Oakland	7979	Yes	I-75 & Ramps To I-75 NB	I-75	1971	2007	08/29/2009	7	7	7	N	No	Yes
I-696 Ramp north to W	Macomb	6123	Yes	I-94	In St. Clair Shores	1972		06/28/2010	7	8	3	N	Yes	No
I-696 Ramp WB	Oakland	7980	Yes	I-75 & Ramps To I-75 SB	I-75 / I-696 Intrchange	1971	2007	08/29/2009	6	7	7	N	No	Yes
I-696 Ramps AF&EF	Oakland	7968	Yes	N Service Road	In Madison Heights	1971		08/18/2009	7	7	7	N	No	No
I-696 Ramps GH&GD	Oakland	7970	Yes	N Service Road	In Madison Heights	1971	2007	08/18/2009	7	7	7	N	No	Yes
I-696 SB TO I-96 R	Oakland	8118	Yes	M-102	I-96/I-696 Interchange	1971	1998	04/13/2009	6	5	7	N	No	No
I-696 TO I-75 Ramp	Oakland	7964	Yes	N-S Service Road.	At I696 & I-75	1982		08/15/2009	6	7	8	N	No	No
I-696 Turn Roadway AF	Oakland	7978	Yes	I-696 & Ramps From I-75 SB	I-75	1971	2007	08/29/2009	7	7	7	N	No	Yes
I-696 Turn Roadway EB	Oakland	7977	Yes	I-696 & Ramps From I-75 NB	I-75	1971	2007	08/29/2009	6	7	7	N	No	Yes
I-696 WB	Oakland	7906	Yes	Inkster Road	In Southfield	1988		07/29/2010	7	7	7	N	No	No
I-696 WB	Oakland	7914	Yes	Rouge River	In Southfield	1967	1988	07/23/2010	7	8	7	N	No	No
I-696 WB	Oakland	7956	Yes	M-1 Woodward	At Woodward & I-696	1986		07/13/2010	6	7	7	N	No	No
I-696 WB Service	Oakland	7937	Yes	M-1 Woodward Ave	At I-696 Woodward	1986		07/21/2009	6	7	7	N	No	No
I-69BR EB Ramp D	Clinton	1853	Yes	I-69	3 miles northeast of East Lansing	1985		05/12/2010	6	7	7	N	No	No
I-69BR WB Ramp C	Clinton	1854	Yes	I-69	3.5 miles northeast of East Lansing	1985		05/12/2010	6	6	7	N	No	No
I-69W to I-475N RM	Genesee	2664	Yes	I-475S On Rmp C	In Flint	1970		04/20/2010	6	6	7	N	No	Yes
I-75	Arenac	409	Yes	Lincoln Drain	0.5 miles north of Worth Road	1968		04/05/2010	N	N	N	6	No	Yes

Route	County	Structure Number	NHS Status	Site	Location	Year Built	Year Recon-structed	Last Inspection Date	Deck Rating	Super-structure Rating	Sub-structure Rating	Culvert Rating	Structurally Deficient	Functionally Obsolete
I-75	Chippewa	1573	Yes	S Br Big Munuscong River	0.1 miles north of Mile Post 375	1962		05/24/2010	N	N	N	5	No	No
I-75	Emmet	2452	Yes	D&M RR (Abn)	In Mackinaw City	1957	1975	03/16/2009	7	7	7	N	No	No
I-75	Emmet	2454	Yes	Central Street	In Mackinac City	1957	2005	03/18/2009	6	7	7	N	No	Yes
I-75	Genesee	2471	Yes	Swartz Creek	North of I-69 Interchange	1954	1988	10/31/2008	4	5	7	N	Yes	No
I-75	Genesee	2485	Yes	Bristol Road	1.0 miles southwest of Flint	2005		04/07/2010	7	8	7	N	No	No
I-75	Genesee	2500	Yes	Court Street	North of M-21	1957		04/14/2010	6	5	6	N	No	Yes
I-75	Mackinac	5946	Yes	Clear Creek	4.6 miles north of M-134	1963		07/07/2010	N	N	N	6	No	No
I-75	Monroe	7168	Yes	Paper Co Water Mains	In Monroe	1955	1975	06/24/2009	4	7	7	N	Yes	No
I-75	Monroe	7172	Yes	Indust Tracks	In Monroe	1954	1989	06/24/2009	4	4	4	N	Yes	No
I-75	Monroe	7173	Yes	Conrail , Raisin River, Front	In Monroe over Front Street	1955	2005	11/30/2009	7	6	7	N	No	No
I-75	Monroe	7174	Yes	Conrail, Indust Tr	In Monroe	1955		06/24/2009	5	4	7	N	Yes	No
I-75	Monroe	7188	Yes	Sandy Creek	1.2 miles northeast of M-50	1954		06/02/2009	7	7	7	N	No	No
I-75	Monroe	7195	Yes	Gtw & Cr RR	0.7 miles north of M-50	1956	1975	05/26/2009	5	4	7	N	Yes	No
I-75	Monroe	7196	Yes	Conrail	0.9 miles north of M-50	1955	2005	06/02/2009	6	6	7	N	No	No
I-75	Monroe	7197	Yes	Sandy Creek Road	1.0 mile northeast of M-50, Sandy	1955	2005	06/02/2009	6	7	7	N	No	No
I-75	Oakland	8030	Yes	Deer Lake Creek	1.4 miles west of M-15	1962		05/23/2009	N	N	N	6	No	No
I-75	Saginaw	9155	Yes	CSX RR	0.3 miles south of M- 46	1961	1974	09/29/2009	5	6	5	N	No	No
I-75	Wayne	11716	Yes	Rouge River Dearborn Street& Rr	In Detroit	1967	1989	06/08/2010	4	7	4	N	Yes	No
I-75	Wayne	11719	Yes	Ecorse River	In Lincoln Park	1966		06/03/2009	N	N	N	6	No	No
I-75	Wayne	11732	Yes	Schaefer Road	In Detroit	1966	2002	06/24/2009	7	7	7	N	No	No
I-75	Wayne	11733	Yes	M-85 (Fort Street)	In Detroit	1967	2002	06/24/2009	7	8	7	N	No	Yes
I-75	Wayne	11734	Yes	Fort Street	In Detroit	1967	1981	05/21/2009	5	6	6	N	No	No
I-75	Wayne	11838	Yes	Conrail RR	In Detroit	1969	2003	03/30/2010	7	8	7	N	No	No
I-75	Wayne	11857	Yes	Modern Ave	In Detroit	1969	2003	04/01/2010	7	7	7	N	No	No
I-75	Wayne	11858	Yes	McNichols Road	In Detroit	1969	2003	10/14/2008	8	8	7	N	No	No
I-75	Wayne	11864	Yes	Ramp To Davison (M-8)	In Detroit	1969		05/17/2010	5	7	6	N	No	Yes
I-75	Wayne	11870	Yes	Ramp D To Davison (M-8)	In Detroit	1969	2003	05/17/2010	8	8	8	N	No	Yes
I-75 & M-125 Connector	Monroe	7186	Yes	I-75	1.6 miles north of State Line	1975		06/04/2009	6	7	7	N	No	No
I-75 & Ramp A	Wayne	11630	Yes	Frank & Poet Drain	In Taylor	1966		06/23/2009	N	N	N	6	No	Yes
I-75 & Ramp S C&D	Wayne	11867	Yes	M-8 Davison & Service Roads	In Detroit	1969		05/17/2010	6	7	7	N	No	Yes
I-75 & US-23 NB	Genesee	2489	Yes	Brent Run Creek	5.0 miles south of Saginaw Co line	1958	2002	09/03/2008	7	8	8	N	No	No
I-75 & US-23 NB	Genesee	2491	Yes	Pine Run Creek	0.4 miles north of M-57	1958	2004	10/03/2008	6	7	7	N	No	No

Route	County	Structure Number	NHS Status	Site	Location	Year Built	Year Recon-structed	Last Inspection Date	Deck Rating	Super-structure Rating	Sub-structure Rating	Culvert Rating	Structurally Deficient	Functionally Obsolete
I-75 & US-23 SB	Genesee	2490	Yes	Brent Run Creek	5.0 miles south of Saginaw Co line	1958	2001	09/03/2008	7	8	8	N	No	No
I-75 & US-23 SB	Genesee	2492	Yes	Pine Run Creek	0.4 miles north of M-57	1958	2004	10/03/2008	6	7	7	N	No	No
I-75 (NB Exit Ramp)	Monroe	7169	Yes	Laplaisance Creek	4.2 miles S.W. of M-50	1975		06/22/2009	7	7	7	N	No	No
I-75 BL	Mackinac	5952	Yes	I-75	North Jct I-75 BL	1960		10/22/2008	6	7	6	N	No	No
I-75 BL	Ogemaw	8418	Yes	W Br Rifle River	0.3 miles southeast of M-55	1932		04/20/2010	7	5	6	N	No	Yes
I-75 BL	Roscommon	9028	Yes	I-75	3.0 miles west of Roscommon	1971		10/19/2009	5	6	7	N	No	No
I-75 BL northbound	Oakland	7982	Yes	GTW RR	S Limits of Pontiac	1966	2004	08/25/2009	7	6	7	N	No	No
I-75 BL northbound	Oakland	7983	Yes	Opdyke Road	S Limits of Pontiac	1966	2004	05/09/2009	8	7	7	N	No	No
I-75 BL Ramp EN TOP	Oakland	8085	Yes	I-75 SB & I-75BL	9.5 miles east of Pontiac	1964		11/23/2009	6	5	7	N	No	Yes
I-75 BL southbound	Oakland	7981	Yes	GTW RR	S Limits of Pontiac	2000		08/25/2009	7	8	8	N	No	Yes
I-75 BL southbound	Oakland	7984	Yes	Opdyke Road	S Limits of Pontiac	1966	2004	05/09/2009	8	7	7	N	No	No
I-75 BS (Ashmun)	Chippewa	1570	Yes	Power Canal	In Sault Ste Marie	1934	1998	06/15/2010	7	6	6	N	No	Yes
I-75 BS (Portage)	Chippewa	1571	Yes	Power Canal	In Sault Ste Marie	1970	1987	06/15/2010	7	7	8	N	No	No
I-75 BS 3 Mile Road	Chippewa	1586	Yes	I-75	South limits of Sault Ste Marie	1962		05/06/2010	6	5	4	N	Yes	No
I-75 Connector	Monroe	7154	Yes	Conrail & Gtw RR	3.0 miles north of Ohio state line	1938		08/02/2010	5	5	4	N	Yes	No
I-75 Connector EB	Oakland	8010	Yes	M-24	M-24 (I-75 Connector To M-24)	1962		04/30/2009	7	7	7	N	No	Yes
I-75 Connector NB	Wayne	11651	Yes	I-75	North of Woodhaven	1958		07/19/2010	4	5	5	N	Yes	No
I-75 Connector SB	Wayne	11652	Yes	I-75	US-25 north Of Woodhaven	1958		07/19/2010	4	5	4	N	Yes	No
I-75 Connector WB	Oakland	8011	Yes	M-24	M-24 (I-75 Connector To I-75)	1962		04/30/2009	7	7	7	N	No	Yes
I-75 E-N Ramp	Wayne	11766	Yes	M-10	In Detroit	1970		05/28/2009	5	5	4	N	Yes	No
I-75 east N Turn Road	Wayne	11801	Yes	I-375	In Detroit Over I-375	1964		04/02/2010	6	7	7	N	No	Yes
I-75 N Ramp	Wayne	11861	Yes	I-75	In Detroit	1967	2003	07/14/2010	8	7	6	N	No	Yes
I-75 N-I94 E Ramp	Wayne	11827	Yes	Russell StreetConnector	In Detroit	1964		06/23/2010	8	7	7	N	No	No
I-75 N-I94 W Ramp	Wayne	11826	Yes	I-75 & Ramp	In Detroit	1964	2002	06/10/2010	8	6	6	N	No	Yes
I-75 NB	Arenac	408	Yes	S Br Pine River	5.5 miles southwest of Standish	1968		06/30/2010	N	N	N	6	No	No
I-75 NB	Arenac	417	Yes	N Br Pine River	0.1 miles south of miles Pt 193	1968		06/29/2010	N	N	N	5	No	No
I-75 NB	Arenac	423	Yes	M-61	4.0 miles west of Standish	1968		05/25/2010	7	6	7	N	No	No
I-75 NB	Bay	597	Yes	Squaconning Creek	2.4 miles north of Saginaw Co line	1960	2009	09/25/2009	4	7	5	N	Yes	No
I-75 NB	Bay	612	Yes	Kawkawlin River	1.5 miles south of Kawkawlin	1968		09/23/2009	6	6	6	N	No	No
I-75 NB	Bay	613	Yes	N Br Kawkawlin River	5.0 miles northwest of Kawkawlin	1968		06/01/2010	5	9	6	N	No	No
I-75 NB	Bay	614	Yes	Tebo Drain	7.0 miles south of Pinconning	1968		08/17/2009	8	7	6	N	No	No
I-75 NB	Bay	615	Yes	Pinconning River	4.0 miles southwest of Pinconning	1968		08/14/2009	7	7	7	N	No	No

Route	County	Structure Number	NHS Status	Site	Location	Year Built	Year Recon-structed	Last Inspection Date	Deck Rating	Super-structure Rating	Sub-structure Rating	Culvert Rating	Structurally Deficient	Functionally Obsolete
I-75 NB	Bay	616	Yes	Saganing River	3.5 miles northwest of Pinconning	1968		08/12/2009	5	5	4	N	Yes	No
I-75 NB	Bay	624	Yes	GTW RR	1.5 miles west of Bay City	1960	2001	09/09/2009	7	6	7	N	No	No
I-75 NB	Bay	626	Yes	Midland Road	3.6 miles south of Kawkawlin	2001		12/30/2008	8	8	8	N	No	No
I-75 NB	Bay	642	Yes	Wheeler Road	1.7 miles south of Kawkawlin	1968		08/10/2009	5	6	7	N	No	No
I-75 NB	Bay	643	Yes	White Feather Road	3.0 miles north of Pinconning	1968		08/04/2009	6	6	6	N	No	No
I-75 NB	Bay	644	Yes	Beaver Road	3.0 miles west of Kawkawlin	1967	1998	09/16/2009	6	5	7	N	No	No
I-75 NB	Bay	645	Yes	M-13 Connector SB	2.5 miles south of Kawkawlin	1967		08/26/2009	5	7	7	N	No	No
I-75 NB	Cheboygan	1502	Yes	Indian River	1.4 miles N of M-68	1962		05/24/2010	7	7	7	N	No	No
I-75 NB	Cheboygan	1505	Yes	D&M RR (Abn)	1.9 miles south of M-27	1962		05/26/2010	7	6	5	N	No	No
I-75 NB	Cheboygan	1511	Yes	M-27	M-27	1962		03/12/2009	7	7	6	N	No	No
I-75 NB	Cheboygan	1522	Yes	Sturgeon River	2.3 miles north of Otsego Co line	1962		06/01/2009	6	8	7	N	No	No
I-75 NB	Cheboygan	1524	Yes	Trowbridge & D&M RR(Abn)	2.5 miles north of Otsego Co line	1962		03/02/2010	6	7	7	N	No	No
I-75 NB	Chippewa	1574	Yes	WCL RR Spur & Tone Road	8.4 miles south of M-28	1962		06/03/2010	6	7	7	N	No	No
I-75 NB	Crawford	2033	Yes	D&M RR	0.5 miles south of M-72	1961		12/01/2009	6	6	6	N	No	No
I-75 NB	Crawford	2037	Yes	M-72	M-72	1961		04/05/2010	5	6	6	N	No	No
I-75 NB	Crawford	2039	Yes	Au Sable River	0.7 miles north of M-72	1960		06/07/2010	7	8	6	N	No	No
I-75 NB	Crawford	2041	Yes	E Br Au Sable River	2.4 miles north of M-72	1961		06/14/2010	6	8	6	N	No	No
I-75 NB	Crawford	2043	Yes	Lewiston Grade Road	3.3 miles north of M-72	1961		03/29/2010	7	7	5	N	No	No
I-75 NB	Crawford	2058	Yes	Old Us 27	6.0 miles south of Grayling	1970		02/18/2009	7	7	6	N	No	No
I-75 NB	Genesee	2502	Yes	Flushing Road	North of Flint River	1958	1973	09/22/2009	5	7	5	N	No	No
I-75 NB	Genesee	2623	Yes	CSX RR	1.8 miles northwest of Oakland Co line	1962	2004	08/15/2008	5	6	7	N	No	No
I-75 NB	Genesee	2629	Yes	Cook Road	3.0 miles northwest of Oakland Co line	1962	1985	03/10/2010	5	6	5	N	No	No
I-75 NB	Mackinac	5939	Yes	Carp River	4.6 miles north of M-123	1964		10/21/2008	7	8	6	N	No	No
I-75 NB	Mackinac	5940	Yes	Pine River	3.6 miles south of Chippewa Co line	1963		10/14/2008	5	6	6	N	No	No
I-75 NB	Mackinac	5947	Yes	Co Road 4914 & Mbt RR (Abn)	In St Ignace Co Road 4914	1960		07/27/2010	7	7	6	N	No	No
I-75 NB	Mackinac	5950	Yes	Portage St	In St Ignace Portage St	1960		10/13/2008	6	7	6	N	No	No
I-75 NB	Mackinac	5957	Yes	Old US-2	4.0 miles northeast of M-123	1963		10/20/2008	7	7	7	N	No	No
I-75 NB	Monroe	7156	Yes	Halfway Creek	.3 miles north of Ohio state line	1958	1976	06/16/2009	6	6	7	N	No	No
I-75 NB	Monroe	7158	Yes	Bay Creek	4.2 miles northeast of Ohio state line	1955	1974	06/15/2009	6	7	7	N	No	No
I-75 NB	Monroe	7160	Yes	Muddy Creek	7.7 miles northeast of Ohio state line	1954	1974	06/16/2009	7	7	7	N	No	No
I-75 NB	Monroe	7162	Yes	Otter Creek	8.7 miles northeast of Ohio state line	1955	1974	06/22/2009	5	6	5	N	No	No
I-75 NB	Monroe	7164	Yes	Laplaisance Creek	4.2 miles southwest of M-50	1954	1974	06/22/2009	6	7	7	N	No	No

Route	County	Structure Number	NHS Status	Site	Location	Year Built	Year Recon-structed	Last Inspection Date	Deck Rating	Super-structure Rating	Sub-structure Rating	Culvert Rating	Structurally Deficient	Functionally Obsolete
I-75 NB	Monroe	7166	Yes	Plum Creek	In Monroe	1955	1974	06/23/2009	4	7	7	N	Yes	No
I-75 NB	Monroe	7170	Yes	Power Co Spur	3.5 miles northeast of Ohio state line	1956	1989	06/11/2009	6	7	7	N	No	No
I-75 NB	Monroe	7176	Yes	Bay Creek Road	3.6 miles northeast of Ohio state line	1956	1975	06/11/2009	6	7	7	N	No	No
I-75 NB	Monroe	7189	Yes	Stony Creek	3.2 miles northeast of M-50	1954	2005	05/26/2009	7	6	7	N	No	No
I-75 NB	Monroe	7191	Yes	Swan Creek Huron River	5.3 miles southwest of Wayne Co line	1954	1973	06/04/2009	6	6	6	N	No	No
I-75 NB	Monroe	7193	Yes	Huron River	In Rockwood	2009		08/18/2009	7	8	8	N	No	No
I-75 NB	Oakland	7996	Yes	GTW RR	5.7 miles northwest of M-59	1962		04/10/2009	7	6	6	N	No	No
I-75 NB	Oakland	7999	Yes	M-59	(M-59) east of Pontiac	1963		04/17/2009	5	7	7	N	No	No
I-75 NB	Oakland	8004	Yes	Pontiac Road	2.0 miles north of M-59	1963	1989	02/17/2010	7	6	7	N	No	No
I-75 NB	Oakland	8006	Yes	I-75 BL & M-24	I-75 , M-24	1962	1988	02/17/2010	7	7	7	N	No	No
I-75 NB	Oakland	8013	Yes	Joslyn Road	2.0 miles northwest of M-24 (Joslyn)	1962	2008	04/29/2009	7	7	7	N	No	No
I-75 NB	Oakland	8016	Yes	Clintonville Road	4.1 miles southeast of M-15	1962	1988	04/22/2009	7	7	7	N	No	No
I-75 NB	Oakland	8021	Yes	Clarkston Road	1.1 miles southeast of M-15	1962	1988	04/22/2009	7	7	7	N	No	Yes
I-75 NB	Oakland	8033	Yes	M-24	M-24	1962		05/24/2009	6	7	7	N	No	No
I-75 NB	Oakland	8040	Yes	Dixie Hwy	0.2 miles northwest of M-10	1962		05/23/2009	6	7	7	N	No	No
I-75 NB	Oakland	8041	Yes	Red Run Drain	In Madison Hts	1963	2001	02/02/2010	8	6	6	N	No	No
I-75 NB	Oakland	8043	Yes	Clinton River	0.6 miles south of M-59	1964	2001	07/08/2009	5	7	7	N	No	No
I-75 NB	Oakland	8058	Yes	12 Mile Road	In Madison Hts	1963	2001	02/08/2010	6	6	7	N	No	No
I-75 NB	Oakland	8060	Yes	13 Mile Road	In Madison Hts	1963	2001	02/02/2010	8	7	6	N	No	No
I-75 NB	Oakland	8062	Yes	14 Mile Road	North limits of Madison Hts	1963		02/08/2010	4	7	6	N	Yes	No
I-75 NB	Oakland	8064	Yes	M-150 (Rochester Road)	In Troy	1964	2008	04/11/2009	6	7	7	N	No	Yes
I-75 NB	Oakland	8066	Yes	Livernois Road	In Troy	1964		08/30/2009	6	7	7	N	No	Yes
I-75 NB	Oakland	8068	Yes	Big Beaver Road	In Troy	1964		07/15/2009	7	7	7	N	No	Yes
I-75 NB	Oakland	8073	Yes	East Long Lake Road	In Troy	1964	2008	07/13/2009	7	7	7	N	No	No
I-75 NB	Oakland	8077	Yes	Coolidge Road	In Troy	1964		07/07/2009	6	6	6	N	No	No
I-75 NB	Oakland	8079	Yes	Square Lake Road	In Troy	1964		03/26/2010	7	6	7	N	No	No
I-75 NB	Oakland	8081	Yes	Adams Road	In Troy (Over Adams Road)	1964		03/30/2010	6	5	6	N	No	No
I-75 NB	Oakland	8087	Yes	Old M-59 (Auburn Road)	0.5 miles south of M-59	1964	2001	07/08/2009	6	7	7	N	No	Yes
I-75 NB	Oakland	8089	Yes	Maple Road, 15 Mile Road	In Troy (Over Maple Road)	1963	2008	04/11/2009	6	7	7	N	No	Yes
I-75 NB	Ogemaw	8429	Yes	I-75 BL Cook Road	1.7 miles south of West Branch Co line	1972		09/01/2009	7	7	7	N	No	No
I-75 NB	Ogemaw	8431	Yes	M-30	2.0 miles south of West Branch	1972		09/08/2009	7	8	8	N	No	No
I-75 NB	Ogemaw	8433	Yes	M-55	2.0 miles west of West Branch	1972		09/09/2009	6	8	6	N	No	No

Route	County	Structure Number	NHS Status	Site	Location	Year Built	Year Recon-structed	Last Inspection Date	Deck Rating	Super-structure Rating	Sub-structure Rating	Culvert Rating	Structurally Deficient	Functionally Obsolete
I-75 NB	Ogemaw	8434	Yes	Ski Park Road	3 miles west of West Branch	1972		10/07/2009	7	6	7	N	No	No
I-75 NB	Otsego	8670	Yes	D&M Rr	2.7 miles south of M-32	1962		02/01/2010	7	8	7	N	No	No
I-75 NB	Otsego	8675	Yes	Charles Brink Road	5.1 miles south of M-32	1961	1980	10/05/2009	6	6	7	N	No	Yes
I-75 NB	Otsego	8678	Yes	M-32	In Gaylord Over M-32	1961	1980	10/12/2009	6	6	6	N	No	Yes
I-75 NB	Roscommon	9019	Yes	Old M-76	9 miles west of West Branch	1971		04/22/2009	5	5	7	N	No	No
I-75 NB	Roscommon	9024	Yes	Russell Lake Road	8 miles south of Roscommon	1971		10/20/2009	7	8	7	N	No	No
I-75 NB	Saginaw	9166	Yes	Kochville Drain	1.0 miles south of Bay Co line	1960	1974	08/31/2009	4	6	6	N	Yes	No
I-75 NB	Saginaw	9168	Yes	Saginaw R, M13, GTW RR	At Zilwaukee	1980		10/07/2009	6	7	7	N	No	No
I-75 NB	Saginaw	9183	Yes	Birch Run Creek	4.1 miles northwest of Genesee Co line	1961	2006	08/11/2009	6	8	7	N	No	No
I-75 NB	Saginaw	9185	Yes	Cass River	10.0 miles northwest of Genesee Co line	1961	2006	04/28/2010	8	8	8	N	No	No
I-75 NB	Saginaw	9189	Yes	CSX RR	.5 miles north of Genesee Co line	1958	1998	10/08/2009	7	7	7	N	No	No
I-75 NB	Saginaw	9198	Yes	Genesee Ave	10.5 miles northwest of Genesee Co line	1961	2006	04/27/2010	8	8	8	N	No	Yes
I-75 NB	Wayne	11626	Yes	Blakely Drain	.2 miles south of Taylor	1964	2006	07/26/2010	7	7	6	N	No	No
I-75 NB	Wayne	11627	Yes	Cr RR,Goddard Road,Sxtn Drive	In Allen Park	1966		07/31/2008	6	5	5	N	No	Yes
I-75 NB	Wayne	11638	Yes	GTW RR	In Woodhaven	2006		07/22/2010	8	9	8	N	No	No
I-75 NB	Wayne	11640	Yes	GTW RR	In Taylor	1965	2006	01/05/2009	6	7	6	N	No	No
I-75 NB	Wayne	11642	Yes	North Huron River Drive	In Rockwood	2008		07/22/2010	9	9	8	N	No	Yes
I-75 NB	Wayne	11647	Yes	Van Horn Road	In Woodhaven	2006		07/22/2010	8	9	9	N	No	No
I-75 NB	Wayne	11656	Yes	Eureka Road	In Taylor Over Eureka Road	1966	2006	11/08/2009	4	6	7	N	Yes	No
I-75 NB	Wayne	11658	Yes	Allen Road	South limits of Southgate	1966	1991	11/07/2009	5	5	6	N	No	Yes
I-75 NB	Wayne	11660	Yes	North Line Road	In Southgate	1966	2006	11/07/2009	5	5	7	N	No	Yes
I-75 NB	Wayne	11663	Yes	Toledo-Dix Hwy & Ramp C	In Lincoln Park	1966	2001	08/04/2010	8	8	8	N	No	No
I-75 NB	Wayne	11666	Yes	M-39	In Lincoln Park	1966	2002	07/09/2010	8	8	7	N	No	Yes
I-75 NB	Wayne	11730	Yes	Outer Drive	In Melvindale	1966	2002	06/24/2009	7	7	7	N	No	No
I-75 NB	Wayne	11768	Yes	M-10	In Detroit Over US-10	1970	1999	05/15/2009	6	7	7	N	No	No
I-75 NB	Wayne	11805	Yes	I-75 S To EB Ramp	I-75 & I-375 Intchange	1970	1998	03/30/2010	7	7	7	N	No	Yes
I-75 NB & Ramp	Arenac	415	Yes	Mid Branch Pine River	0.2 miles north of M-61	1968		05/25/2010	N	N	N	7	No	No
I-75 NB CD	Oakland	8070	Yes	Big Beaver Road	In Troy	1983		07/15/2009	7	7	7	N	No	Yes
I-75 NB Off Ramp	Wayne	11717	Yes	Rouge River, RR, Maint Road	In Detroit	1967	1989	05/20/2009	6	7	6	N	No	No
I-75 NB TO I-275 R	Monroe	7212	Yes	I-75	5 miles north of Monroe	1973		07/14/2009	6	6	6	N	No	Yes
I-75 north to M-10 Ramp	Wayne	11773	Yes	M-10 To I-75N Ramp	In Detroit	1970	1998	05/04/2009	7	7	7	N	No	No
I-75 Ramp A & C	Genesee	2519	Yes	Swartz Creek	SB I-75 Rmp To I-69	1969		10/07/2008	6	6	7	N	No	No

Route	County	Structure Number	NHS Status	Site	Location	Year Built	Year Recon-structed	Last Inspection Date	Deck Rating	Super-structure Rating	Sub-structure Rating	Culvert Rating	Structurally Deficient	Functionally Obsolete
I-75 Ramp B	Genesee	2525	Yes	GTW RR & I-75	NB I-75 Rmp To WB I-69	1969		10/29/2009	5	5	5	N	No	No
I-75 Ramp B	Genesee	2541	Yes	I-69	NB I-75 Ramp To WB I-69	1969		10/10/2008	5	7	7	N	No	No
I-75 Ramp B	Monroe	7187	Yes	I-75	1.6 miles north of State line	1976		06/04/2009	6	6	7	N	No	No
I-75 Ramp B	Oakland	8023	Yes	I-75 Ramp B & I-75	I-75 East of Pontiac	1990		04/30/2009	6	7	7	N	No	No
I-75 Ramp C	Genesee	2542	Yes	I-69	SB I-75 Ramp To EB I-69	1969		10/09/2008	6	7	6	N	No	No
I-75 Ramp C	Genesee	2547	Yes	I-75	SB I-75 Ramp To EB I-69	1969		10/09/2008	5	6	5	N	No	No
I-75 Ramp C	Oakland	8024	Yes	I-75 Ramp C & I-75	I-75 East of Pontiac	1990		04/30/2009	6	8	7	N	No	No
I-75 Ramp C	Wayne	11629	Yes	Frank & Poet Drain	In Taylor	1966		06/23/2009	N	N	N	7	No	No
I-75 Ramp C NB	Wayne	11668	Yes	Toledo Dix Hwy Ramp D	In Lincoln Park	1966	2002	08/04/2010	8	9	7	N	No	No
I-75 Ramp D	Genesee	2530	Yes	GTW RR	NB I-75 Ramp To EB I-69	1969		10/16/2008	5	6	6	N	No	No
I-75 Ramp D SB	Wayne	11669	Yes	Toledo Dix Hwy & Ramp C	In Lincoln Park	1966	2002	07/29/2010	8	8	8	N	No	No
I-75 Ramp H & M	Genesee	2520	Yes	Swartz Creek	WB I-69 Rmp To NB I-75	1969		10/07/2008	6	7	7	N	No	No
I-75 Ramp L	Genesee	2521	Yes	Swartz Creek	NB I-75 Rmp To Miller Road	1969		10/10/2008	6	7	7	N	No	No
I-75 Ramp S C & D	Genesee	2551	Yes	Ballenger Road	I-75 Ramp To EB I-69	1969		09/05/2008	6	7	6	N	No	No
I-75 Ramp S H & M	Genesee	2556	Yes	I-69 Ramp L	WB I-69 Ramp To NB I-75	1969		10/15/2008	6	6	6	N	No	Yes
I-75 Ramp WB To SB	Wayne	11751	Yes	Ramp To WB I-96	In Detroit	1970	2007	06/11/2010	7	7	7	N	No	Yes
I-75 S to I-94 E Ramp	Wayne	11831	Yes	I-94	In Detroit	1962		01/20/2009	7	7	7	N	No	Yes
I-75 S-E Ramp	Wayne	11832	Yes	I-75 SB	In Detroit	1962		01/06/2009	6	7	7	N	No	No
I-75 S-W Ramp	Wayne	11829	Yes	North Service Road	In Detroit	1964		01/20/2009	5	5	6	N	No	No
I-75 S/I-94 E Ramp	Wayne	11833	Yes	I-94 Relief	In Detroit	1962		01/06/2009	7	7	8	N	No	No
I-75 SB	Arenac	407	Yes	S Br Pine River	5.5 miles southwest of Standish	1968		06/30/2010	N	N	N	6	No	No
I-75 SB	Arenac	416	Yes	N Br Pine River	0.1 miles south of miles Pt 193	1968		06/29/2010	N	N	N	5	No	No
I-75 SB	Arenac	422	Yes	M-61	4.0 miles west of Standish	1968		05/26/2010	7	6	7	N	No	No
I-75 SB	Bay	598	Yes	Squaconning Creek	2.4miles north of Saginaw Co line	1960	2009	09/24/2009	4	5	7	N	Yes	No
I-75 SB	Bay	607	Yes	Kawkawlin River	1.5 miles south of Kawkawlin	1968		09/18/2009	6	6	6	N	No	No
I-75 SB	Bay	608	Yes	N Br Kawkawlin River	5.0 miles north of Kawkawlin	1968		08/19/2009	6	8	7	N	No	No
I-75 SB	Bay	609	Yes	Pinconning River	4.0 miles southwest of Pinconning	1968		08/14/2009	7	7	7	N	No	No
I-75 SB	Bay	610	Yes	Saganing River	3.5 miles northwest of Pinconning	1968		08/12/2009	5	5	4	N	Yes	No
I-75 SB	Bay	611	Yes	Tebo Drain	7.0 miles southwest of Pinconning	1968		08/17/2009	8	7	7	N	No	No
I-75 SB	Bay	625	Yes	GTW RR	1.5 miles west of Bay City	1960	2001	09/09/2009	7	6	7	N	No	No
I-75 SB	Bay	627	Yes	Midland Road	3.6 miles south of Kawkawlin	2001		12/18/2008	8	9	8	N	No	No
I-75 SB	Bay	629	Yes	M-13 Conn	2.5 miles south of Kawkawlin	1968		08/26/2009	5	6	7	N	No	No

Route	County	Structure Number	NHS Status	Site	Location	Year Built	Year Recon-structed	Last Inspection Date	Deck Rating	Super-structure Rating	Sub-structure Rating	Culvert Rating	Structurally Deficient	Functionally Obsolete
I-75 SB	Bay	631	Yes	Wheeler Road	1.7 miles south of Kawkawlin	1968		08/13/2009	5	6	7	N	No	No
I-75 SB	Bay	634	Yes	Beaver Road	3.0 miles west of Kawkawlin	1967		09/16/2009	6	5	5	N	No	No
I-75 SB	Bay	641	Yes	White Feather Road	3.0 miles north of Pinconning	1968		08/04/2009	6	6	6	N	No	No
I-75 SB	Cheboygan	1503	Yes	Indian River	1.4 miles. N. of M-68	1962		05/24/2010	6	8	7	N	No	No
I-75 SB	Cheboygan	1506	Yes	D&M RR (Abn)	1.9 miles south of M-27	1962		05/26/2010	7	6	7	N	No	No
I-75 SB	Cheboygan	1510	Yes	M-27	M-27	1962		03/11/2009	6	7	6	N	No	No
I-75 SB	Cheboygan	1521	Yes	Sturgeon River	2.3 miles north of Otsego Co line	1962		06/29/2009	7	8	6	N	No	No
I-75 SB	Cheboygan	1523	Yes	Trowbridge & D&M RR(Abn)	2.5 miles north of Otsego Co line	1962	2007	03/02/2010	7	7	7	N	No	No
I-75 SB	Chippewa	1575	Yes	WCL RR Spur & Tone Road	8.4 miles south of M-28	1962		06/03/2010	6	7	7	N	No	No
I-75 SB	Crawford	2032	Yes	D&M RR	0.5 miles south of M-72	1961		02/19/2009	6	7	6	N	No	No
I-75 SB	Crawford	2036	Yes	M-72	M-72	1961		04/05/2010	5	5	5	N	No	No
I-75 SB	Crawford	2038	Yes	Au Sable River	0.7 miles north of M-72	1960		06/07/2010	7	8	6	N	No	No
I-75 SB	Crawford	2040	Yes	E Br Au Sable River	2.4 miles north of M-72	1961		06/14/2010	7	8	6	N	No	No
I-75 SB	Crawford	2044	Yes	Lewiston Grade Road	3.3 miles north of M-72	1961		03/24/2010	6	7	6	N	No	No
I-75 SB	Crawford	2057	Yes	Old Us 27	6.0 miles south of Grayling	1970		02/18/2009	6	7	6	N	No	No
I-75 SB	Crawford	2059	Yes	US-127 NB	5.3 miles south of Grayling	1962	1984	02/26/2009	7	6	7	N	No	No
I-75 SB	Genesee	2503	Yes	Flushing Road	North of Flint River	1958	1973	09/22/2009	4	6	5	N	Yes	No
I-75 SB	Genesee	2624	Yes	CSX RR	1.8 miles northwest of Oakland Co line	1962	2004	08/15/2008	5	6	7	N	No	No
I-75 SB	Genesee	2628	Yes	Cook Road	3.0 miles northwest of Oakland Co line	1962		03/10/2010	5	5	6	N	No	No
I-75 SB	Genesee	2633	Yes	US-23 NB	1.6 miles southeast of M-121	1962	1980	03/10/2010	6	7	7	N	No	No
I-75 SB	Mackinac	5938	Yes	Carp River	4.6 miles north of M-123	1964		10/21/2008	6	8	7	N	No	No
I-75 SB	Mackinac	5941	Yes	Pine River	3.6 miles south of Chippewa Co line	1963		10/14/2008	5	6	5	N	No	No
I-75 SB	Mackinac	5948	Yes	Co Road 4914 & Mbt RR (Abn)	In St Ignace Co Road 4914	1960		07/27/2010	6	7	6	N	No	No
I-75 SB	Mackinac	5951	Yes	Portage St	In St Ignace, Portage St	1960		10/13/2008	6	7	7	N	No	No
I-75 SB	Mackinac	5956	Yes	Old US-2	4.0 miles northeast of M-123	1963		10/20/2008	5	8	7	N	No	No
I-75 SB	Monroe	7157	Yes	Halfway Creek	.3 miles north of Ohio state line	1957	1974	06/16/2009	6	6	6	N	No	No
I-75 SB	Monroe	7159	Yes	Bay Creek	4.2 miles northeast of Ohio state line	1955	1974	06/15/2009	6	7	7	N	No	No
I-75 SB	Monroe	7161	Yes	Muddy Creek	7.7 miles northeast of Ohio state line	1954	1974	06/16/2009	7	7	6	N	No	No
I-75 SB	Monroe	7163	Yes	Otter Creek	8.7 miles northeast of Ohio state line	1955	1974	06/22/2009	5	6	5	N	No	No
I-75 SB	Monroe	7165	Yes	Laplaisance Creek	4.2 miles southwest of M-50	1954	1974	06/22/2009	7	7	7	N	No	No
I-75 SB	Monroe	7167	Yes	Plum Creek	In Monroe	1955	1974	06/23/2009	5	7	7	N	No	No
I-75 SB	Monroe	7171	Yes	Power Co Spur	3.5 miles northeast of Ohio state line	1956	1989	06/11/2009	6	6	7	N	No	No

Route	County	Structure Number	NHS Status	Site	Location	Year Built	Year Recon-structed	Last Inspection Date	Deck Rating	Super-structure Rating	Sub-structure Rating	Culvert Rating	Structurally Deficient	Functionally Obsolete
I-75 SB	Monroe	7177	Yes	Bay Creek Road	3.6 miles northeast of Ohio state line	1956	1975	06/11/2009	7	6	7	N	No	No
I-75 SB	Monroe	7190	Yes	Stony Creek	3.2 miles northeast of M-50	1954	2005	05/26/2009	7	6	7	N	No	No
I-75 SB	Monroe	7192	Yes	Swan Creek	5.3 miles southwest of Wayne Co line	1954	1973	06/04/2009	6	6	6	N	No	No
I-75 SB	Oakland	7997	Yes	GTW RR	5.7 miles northwest of M-59	1962		04/10/2009	7	6	6	N	No	Yes
I-75 SB	Oakland	8000	Yes	M-59	East of Pontiac (M-59)	1963		04/17/2009	5	7	7	N	No	No
I-75 SB	Oakland	8007	Yes	M-24 & I-75 BL	I-75 , M-24	1962	1988	02/17/2010	7	7	7	N	No	No
I-75 SB	Oakland	8014	Yes	Joslyn Road	2.0 miles northwest of M-24 (Joslyn)	1962	2008	04/29/2009	7	7	7	N	No	No
I-75 SB	Oakland	8017	Yes	Clintonville Road	4.1 miles southeast of M-15	1962	1988	04/22/2009	7	7	7	N	No	No
I-75 SB	Oakland	8020	Yes	Clarkston Road	1.1 miles southeast of M-15	1962	1988	04/22/2009	7	7	7	N	No	Yes
I-75 SB	Oakland	8042	Yes	Red Run Drain	In Madison Hts	1963	2001	02/02/2010	8	8	6	N	No	No
I-75 SB	Oakland	8044	Yes	Clinton River	0.6 miles south of M-59	1964	2001	07/08/2009	6	8	7	N	No	No
I-75 SB	Oakland	8059	Yes	12 Mile Road	In Madison Hts	1963	2001	02/08/2010	6	6	6	N	No	No
I-75 SB	Oakland	8061	Yes	13 Mile Road	In Madison Hts	1963	2001	02/02/2010	8	6	7	N	No	No
I-75 SB	Oakland	8063	Yes	14 Mile Road	North limits of Madison Hts	1963	1970	02/08/2010	4	7	6	N	Yes	No
I-75 SB	Oakland	8065	Yes	M-150 (Rochester Road.)	In Troy	1964		04/22/2010	5	5	7	N	No	Yes
I-75 SB	Oakland	8067	Yes	Livernois Road	In Troy	1964		08/30/2009	6	7	7	N	No	No
I-75 SB	Oakland	8069	Yes	Big Beaver Road	In Troy	1964	2008	07/15/2009	7	7	7	N	No	Yes
I-75 SB	Oakland	8074	Yes	East Long Lake Road	In Troy	1964	2008	07/13/2009	7	7	7	N	No	No
I-75 SB	Oakland	8078	Yes	Coolidge Road	In Troy	1964		07/07/2009	6	6	6	N	No	No
I-75 SB	Oakland	8080	Yes	Square Lake Road	In Troy	1964		03/26/2010	7	6	6	N	No	No
I-75 SB	Oakland	8082	Yes	Adams Road	In Troy (Over Adams Road)	1964		03/30/2010	5	6	6	N	No	Yes
I-75 SB	Oakland	8088	Yes	Old M-59 (Auburn Road)	0.5 miles south of M-59	1964	2001	07/08/2009	6	7	7	N	No	No
I-75 SB	Oakland	8090	Yes	Maple Road, 15 Mile Road	In Troy (Over Maple Road)	1963	2008	04/11/2009	6	6	7	N	No	Yes
I-75 SB	Ogemaw	8428	Yes	I-75 BL Cook Road	1.7 miles south of West Branch Co line	1972		09/01/2009	7	8	7	N	No	No
I-75 SB	Ogemaw	8430	Yes	M-30	2.0 miles south of West Branch	1972		09/08/2009	7	7	8	N	No	No
I-75 SB	Ogemaw	8432	Yes	M-55	2.0 miles west of West Branch	1972		09/09/2009	6	8	6	N	No	No
I-75 SB	Ogemaw	8435	Yes	Ski Park Road	3 miles west of West Branch	1972		10/06/2009	7	6	7	N	No	No
I-75 SB	Otsego	8671	Yes	D&M Rr	2.7 miles south of M-32	1962		02/01/2010	7	7	7	N	No	No
I-75 SB	Otsego	8674	Yes	Charles Brink Road	5.1 miles south of M-32	1961	1980	10/05/2009	5	7	7	N	No	No
I-75 SB	Otsego	8677	Yes	M-32	In Gaylord (Over M-32)	1961	1997	10/12/2009	7	6	6	N	No	Yes
I-75 SB	Roscommon	9018	Yes	Old M-76	9 miles west of West Branch	1971		04/22/2009	6	6	7	N	No	No
I-75 SB	Roscommon	9023	Yes	Russell Lake Road	8 miles south of Roscommon	1971		10/20/2009	6	8	7	N	No	No

Route	County	Structure Number	NHS Status	Site	Location	Year Built	Year Recon-structed	Last Inspection Date	Deck Rating	Super-structure Rating	Sub-structure Rating	Culvert Rating	Structurally Deficient	Functionally Obsolete
I-75 SB	Saginaw	9167	Yes	Kochville Drain	1.0 mile south of Bay Co line	1960	1974	11/06/2008	4	6	7	N	Yes	No
I-75 SB	Saginaw	9169	Yes	Saginaw R, M-13, GTW RR	At Zilwaukee	1984		10/08/2009	6	7	7	N	No	No
I-75 SB	Saginaw	9184	Yes	Birch Run Creek	4.1 miles northwest of Genesee Co line	1961	2006	08/11/2009	6	8	7	N	No	No
I-75 SB	Saginaw	9186	Yes	Cass River	10.0 miles northwest of Genesee Co line	1961	2006	04/28/2010	8	8	7	N	No	No
I-75 SB	Saginaw	9190	Yes	CSX RR	.5 miles north of Genesee Co Line	1958	1998	10/08/2009	7	7	7	N	No	No
I-75 SB	Saginaw	9199	Yes	Genesee Ave	10.5 miles northwest of Genesee Co line	1961	2006	04/27/2010	8	8	8	N	No	Yes
I-75 SB	Wayne	11625	Yes	Blakely Drain	.2 miles south of Taylor	1964	2006	07/26/2010	5	7	6	N	No	No
I-75 SB	Wayne	11628	Yes	Sexton-Kilfoil Drive ,Cr RR	In Allen Park	1966		07/31/2008	5	5	5	N	No	No
I-75 SB	Wayne	11639	Yes	GTW RR	In Woodhaven	2006		07/22/2010	8	9	9	N	No	No
I-75 SB	Wayne	11641	Yes	GTW RR	In Taylor	1965	2006	07/26/2010	6	6	7	N	No	No
I-75 SB	Wayne	11648	Yes	Van Horn Road	In Woodhaven	2006		07/22/2010	9	9	9	N	No	No
I-75 SB	Wayne	11655	Yes	US-24 Conn	In Taylor Over US-24 Conn	2006		11/08/2009	4	5	5	N	Yes	No
I-75 SB	Wayne	11657	Yes	Eureka Road	In Taylor Over Eureka Road	1966	2006	11/08/2009	4	6	7	N	Yes	No
I-75 SB	Wayne	11659	Yes	Allen Road	South limits of Southgate	1966	1991	11/07/2009	6	6	6	N	No	Yes
I-75 SB	Wayne	11661	Yes	North Line Road	In Southgate	1966	2006	11/07/2009	4	6	6	N	Yes	No
I-75 SB	Wayne	11664	Yes	Toledo-Dix Hwy & Ramp C	In Lincoln Park	1966	2001	07/29/2010	8	8	8	N	No	No
I-75 SB	Wayne	11667	Yes	M-39	In Lincoln Park	1966	2002	07/09/2010	8	7	7	N	No	Yes
I-75 SB	Wayne	11731	Yes	Outer Drive	In Melvindale	1966	2002	06/24/2009	7	7	7	N	No	No
I-75 SB	Wayne	11747	Yes	I-96 WB	In Detroit	1970	2007	06/14/2010	9	7	7	N	No	Yes
I-75 SB	Wayne	11769	Yes	M-10	In Detroit	1953	1999	05/15/2009	7	7	7	N	No	Yes
I-75 SB	Wayne	11806	Yes	I-75 SB To EB Ramp	I-75 & I-375 Intchange	1970	1998	03/30/2010	7	7	7	N	No	No
I-75 SB	Oakland	13196	Yes	Pontiac Road	2.0 miles north of M-59	1963	1989	02/17/2010	8	6	7	N	No	No
I-75 SB	Wayne	13443	Yes	North Huron River Drive	In Rockwood	2008		07/22/2010	9	9	8	N	No	Yes
I-75 SB & Ramp	Arenac	414	Yes	Mid Branch Pine River	0.2 miles north of M-61	1968		05/27/2010	N	N	N	7	No	No
I-75 SB CD	Oakland	8071	Yes	Big Beaver Road	In Troy	1983		07/15/2009	7	7	7	N	No	Yes
I-75 SB Entrance Ramp	Wayne	11774	Yes	I-75 NB Entrance Ramp	In Detroit Over Lodge	1970	1998	05/04/2009	7	6	6	N	No	No
I-75 SB Exit Ramp	Wayne	11819	Yes	I-75 E&W To SB Turn Roadway	In Detroit	1964	2007	06/01/2010	4	7	7	N	Yes	No
I-75 SB O RMP (MID)	Oakland	8084	Yes	I-75BL Ramps-Over & Unde	0.5 miles southeast Pontiac I 75 BL	1964	1988	11/24/2009	7	7	7	N	No	Yes
I-75 SB On Ramp	Wayne	11718	Yes	Rouge River & Pleasant	In Detroit	1967	1989	05/20/2009	5	8	7	N	No	No
I-75 SB Ramp	Saginaw	9170	Yes	Land For Raised Ramp	At Zilwaukee	1984		10/06/2009	7	7	7	N	No	No
I-75 Se Turn Road	Wayne	11802	Yes	I-375	In Detroit Over I-375	1964	1998	04/02/2010	8	7	7	N	No	No
I-75 US-23	Genesee	2488	Yes	Flint River	2.0 miles north of M-21	1958	1973	09/22/2008	4	4	6	N	Yes	No

Route	County	Structure Number	NHS Status	Site	Location	Year Built	Year Recon-structed	Last Inspection Date	Deck Rating	Super-structure Rating	Sub-structure Rating	Culvert Rating	Structurally Deficient	Functionally Obsolete
I-75 W south Ramp	Wayne	11771	Yes	M-10	In Detroit	1970		05/04/2009	6	7	5	N	No	No
I-75,US-10	Saginaw	9156	Yes	CSX RR	0.5 miles south of M-81	1961	1999	09/24/2009	7	8	7	N	No	No
I-75,US-10	Saginaw	9157	Yes	CSX RR	1.0 mile south of M-13	1958	1977	09/24/2009	5	5	5	N	No	No
I-75BL M-72	Crawford	2031	Yes	Au Sable River	In Grayling	1935		11/23/2009	6	6	5	N	No	Yes
I-94	Berrien	829	Yes	Blue Creek	3.0 miles east of Benton Harbor	1960		06/22/2010	6	7	7	N	No	No
I-94	Berrien	854	Yes	Mill Creek	7.2 miles east of I-196	1959		04/06/2010	8	7	6	N	No	No
I-94	Calhoun	1260	Yes	Bear Creek	0.5 miles east of I-69	1968		03/06/2009	N	N	N	6	No	No
I-94	Jackson	4409	Yes	Sandstone River	3.0 miles west of M-60	1953	2007	05/11/2009	8	6	7	N	No	No
I-94	Jackson	4411	Yes	Conrail & Grand River	.4 miles west of M-106	1949		05/19/2010	4	5	6	N	Yes	No
I-94	Jackson	4412	Yes	Parma Road	6.3 miles west of M-60	1954		05/14/2009	5	6	7	N	No	No
I-94	Jackson	4417	Yes	US-127 & M-50	US-127 & M-50	1953	2006	05/20/2009	8	5	5	N	No	No
I-94	Jackson	4423	Yes	I-94BL SB	I-94 BL WB	1949		04/21/2010	3	4	4	N	Yes	No
I-94	Kalamazoo	4570	Yes	Norfolk Southern	4.8 miles east of US-131	1954	1957	08/02/2010	5	5	5	N	No	No
I-94	Kalamazoo	4578	Yes	Portage Road	4.0 miles east of US-131	1956	1974	09/29/2008	5	5	5	N	No	Yes
I-94	Kalamazoo	4584	Yes	E Michigan Ave (40th Street)	6.6 miles east of I-94 BL	1952	1957	09/05/2008	5	4	6	N	Yes	No
I-94	Macomb	6139	Yes	Clinton River	2.1 miles southeast of Mt Clemens	1959	1984	06/27/2009	6	6	7	N	No	No
I-94	Macomb	6161	Yes	13 Mile Road	In Roseville	1965		06/26/2009	7	7	7	N	No	No
I-94	Macomb	6162	Yes	Little Mack Ave	In Roseville	2002		06/25/2009	8	8	8	N	No	No
I-94	Macomb	6163	Yes	Masonic Blvd	East limits of Roseville	1965		06/25/2009	8	6	7	N	No	No
I-94	Macomb	6164	Yes	14 Mile Road	North limits St Clair Shores	1964	2002	06/26/2009	8	7	7	N	No	No
I-94	Macomb	6165	Yes	Quinn Road	0.5 miles north of St Clair Shores	2002		06/25/2009	8	8	8	N	No	No
I-94	Macomb	6169	Yes	Metro Beach Pkwy Road	1.0 mile northeast of Old M-29	1963	2002	06/25/2009	8	8	8	N	No	Yes
I-94	St. Clair	9986	Yes	Black River, Parking Lot	I-94	1950		08/11/2009	3	6	4	N	Yes	No
I-94	St. Clair	9993	Yes	Stocks Creek Drain	1.1 miles N of Lapeer Road	1964		10/31/2008	N	N	N	7	No	Yes
I-94	Van Buren	10699	Yes	Brush Creek	4.3 miles west of M-51	1960		10/16/2008	8	8	7	N	No	No
I-94	Washtenaw	10830	Yes	Ann Arbor RR	In Ann Arbor	1954	1975	06/22/2010	7	6	7	N	No	No
I-94	Washtenaw	10831	Yes	I-94 BL	In Ann Arbor	1956		06/08/2010	6	7	5	N	No	No
I-94	Washtenaw	10843	Yes	Huron River	In Ypsilanti	1971		08/20/2008	6	6	7	N	No	No
I-94	Washtenaw	10932	Yes	Honey Creek	0.1 miles east of Zeeb Road	2000		07/19/2010	N	N	N	7	No	Yes
I-94	Wayne	11133	Yes	Greenfield Road	In Dearborn	1971		09/14/2009	8	7	7	N	No	No
I-94	Wayne	11134	Yes	Ent To Ford Plant	In Dearborn	1971		09/01/2009	5	5	7	N	No	No
I-94	Wayne	11207	Yes	GTW, Ns, Cr RR & Russel	In Detroit	2000		06/10/2009	7	8	8	N	No	No

Route	County	Structure Number	NHS Status	Site	Location	Year Built	Year Recon-structed	Last Inspection Date	Deck Rating	Super-structure Rating	Sub-structure Rating	Culvert Rating	Structurally Deficient	Functionally Obsolete
I-94	Wayne	11828	Yes	I-75	In Detroit	1962	1996	06/03/2010	7	7	7	N	No	Yes
I-94 WB Ramp	Wayne	11153	Yes	M-39	Ramp To Pelham Road	1985		10/08/2009	7	6	5	N	No	No
I-94 EB Ramp	Wayne	11145	Yes	Pelham Road	In Taylor & Allen Park	1981		07/16/2009	6	6	7	N	No	No
I-94 & I-69	St. Clair	12763	Yes	M-25 Pine Grove Ave	Port Huron Plaza	1993		12/12/2008	6	7	6	N	No	No
I-94 BL	Berrien	778	Yes	St Joseph River	0.3 miles west of Riverview	1976	2002	06/02/2010	7	7	7	N	No	No
I-94 BL	Kalamazoo	4620	Yes	Davis Creek	1.4 M southeast Jct M-96 & I-94L	1950		04/07/2010	N	N	N	6	No	No
I-94 BL	St. Clair	9956	Yes	Black River	In Port Huron (Military A)	1991		11/04/2009	7	5	6	N	No	Yes
I-94 BL (28 Mile)	Calhoun	1285	Yes	I-94	2.0 miles west of Jackson Co line	2001		06/09/2009	6	7	8	N	No	No
I-94 BL (Dickman)	Calhoun	1291	Yes	Kalamazoo River	0.1 miles west of I-194	1963		03/12/2009	N	N	N	6	No	No
I-94 BL (Dickman)	Calhoun	1292	Yes	GTW RR	In Springfield	1942	1995	07/01/2009	7	8	7	N	No	No
I-94 BL (E MICH)	Calhoun	1212	Yes	Norfolk Southern RR	0.2 mile Se M-96 (Columbia)	1998		08/06/2009	7	9	7	N	No	No
I-94 BL (Jean Klock)	Berrien	912	Yes	Paw Paw River	0.2 miles east of M-63	1955		08/10/2010	6	5	6	N	No	No
I-94 BL (Main Street)	Berrien	776	Yes	Ox Creek	0.1 miles west of Paw Paw Ave	1950		03/11/2010	N	N	N	6	No	No
I-94 BL (Main Street)	Berrien	777	Yes	Morrison Chnl, Indus Ave	0.2 miles west of Bicentennial	1976		08/09/2010	7	6	6	N	No	No
I-94 BL (Mich Ave)	Kalamazoo	4600	Yes	Portage Creek	0.1 miles west of Kalamazoo	1947	1995	09/08/2008	6	6	6	N	No	Yes
I-94 BL (Michigan)	Calhoun	1268	Yes	I-94	4.6 miles west of I-69	1960		08/11/2009	5	6	6	N	No	Yes
I-94 BL (MLK)	Calhoun	1248	Yes	I-94	0.1 miles east of Kalamazoo Co line	1958		09/01/2009	3	5	6	N	Yes	No
I-94 BL (Partello)	Calhoun	1278	Yes	I-94	3.8 miles east of I-69	1960	1995	06/10/2009	6	6	6	N	No	No
I-94 BL (Red Arrow)	Berrien	775	Yes	CSX RR	2.2 miles south of St Joseph	1975		08/13/2008	6	5	6	N	No	Yes
I-94 BL (Stadium)	Kalamazoo	4559	Yes	US-131	2.3 miles north of I-94	1963		07/13/2010	4	5	6	N	Yes	No
I-94 BL EB	Calhoun	1239	Yes	I-69	2.0 miles south of I-94	1968	2006	06/10/2009	6	5	6	N	No	No
I-94 BL EB	Kalamazoo	4581	Yes	I-94	At I-94 BL	1955		09/09/2008	6	5	5	N	No	Yes
I-94 BL EB (Main)	Berrien	841	Yes	I-94	2.3 miles east of Benton Harbor	1960	2008	10/26/2009	4	6	6	N	Yes	No
I-94 BL WB	Calhoun	1230	Yes	I-69	2.0 miles south of I-94	1968	2006	06/10/2009	6	5	7	N	No	No
I-94 Connector NB Gratiot	Macomb	6071	Yes	13 Mile Road	In Roseville 13 miles Road	1964	2003	07/27/2009	8	8	7	N	No	No
I-94 Connector SB Gratiot	Macomb	6072	Yes	13 Mile Road	In Roseville 13 miles Road	1964	2003	07/27/2009	8	8	7	N	No	No
I-94 EB	Berrien	782	Yes	Galien River	2.5 miles northeast of New Buffalo	2008		07/14/2010	7	8	7	N	No	No
I-94 EB	Berrien	784	Yes	Hickory Creek	2.1 miles northeast of Stevensville	1960	1979	08/17/2010	4	4	6	N	Yes	No
I-94 EB	Berrien	788	Yes	Amtrak	0.8 miles northeast of New Buffalo	1960	1998	07/21/2010	7	5	6	N	No	No
I-94 EB	Berrien	790	Yes	CSX RR	1.0 mile north of Harbert	2003		08/11/2010	7	8	7	N	No	No
I-94 EB	Berrien	792	Yes	CSX RR Spur (Abn)	0.2 miles north of Bridgeman	1961	1979	08/17/2010	5	7	7	N	No	No
I-94 EB	Berrien	794	Yes	CSX RR	1.0 mile north of Stevensville	1960	1978	08/18/2010	6	5	6	N	No	No

Route	County	Structure Number	NHS Status	Site	Location	Year Built	Year Recon-structed	Last Inspection Date	Deck Rating	Super-structure Rating	Sub-structure Rating	Culvert Rating	Structurally Deficient	Functionally Obsolete
I-94 EB	Berrien	798	Yes	US-12	0.7 miles northeast of New Buffalo	1998		05/03/2010	6	7	7	N	No	No
I-94 EB	Berrien	807	Yes	Sawyer Road	2.0 miles northeast of Harbert	1961	2006	09/02/2008	7	6	7	N	No	Yes
I-94 EB	Berrien	810	Yes	Old US-12 (Red Arrow Hwy)	South limits of Bridgeman	2004		09/03/2008	7	7	7	N	No	No
I-94 EB	Berrien	812	Yes	Lake Street	0.5 miles east of Red Arrow Hwy	1961	1998	05/24/2010	7	7	7	N	No	Yes
I-94 EB	Berrien	816	Yes	Puetz Road	North limits of Stevensville	1961	1965	05/24/2010	5	5	5	N	No	No
I-94 EB	Berrien	818	Yes	I-94 BL (Lakeshore Drive)	1.2 miles north of Stevensville	1960	1978	05/24/2010	6	5	5	N	No	Yes
I-94 EB	Berrien	823	Yes	Lincoln Ave	2.2 miles south of St Joseph	1960	1979	05/24/2010	6	6	6	N	No	Yes
I-94 EB	Berrien	827	Yes	St Joseph River	3.0 miles south of Benton Harbor	1960	1965	08/10/2010	6	5	6	N	No	No
I-94 EB	Berrien	832	Yes	M-139	2.9 miles south of Benton Harbor	2002		10/06/2008	6	8	7	N	No	No
I-94 EB	Berrien	835	Yes	Pipestone Road	1.4 miles southeast of Benton Harbor	1960	1965	06/17/2010	6	6	5	N	No	Yes
I-94 EB	Berrien	850	Yes	Hennessy Road	5.6 miles east of I-196	1960		06/03/2010	6	7	7	N	No	No
I-94 EB	Berrien	852	Yes	M-140	6.6 miles east of I-196	1960	1998	06/01/2010	6	7	7	N	No	No
I-94 EB	Calhoun	1246	Yes	GTW RR	0.5 miles east of Kalamazoo Co line	1959		07/01/2009	6	5	6	N	No	No
I-94 EB	Calhoun	1252	Yes	Riverside Drive	0.5 miles west of M-66	2009		06/29/2010	9	9	9	N	No	No
I-94 EB	Calhoun	1256	Yes	Kalamazoo River	3.7 miles east of M-66	1960		07/22/2009	6	6	6	N	No	No
I-94 EB	Calhoun	1261	Yes	6 1/2 Mile Road	0.5 miles east of M-66	1959		08/04/2009	6	7	6	N	No	No
I-94 EB	Calhoun	1263	Yes	M-294 Beadle Lake	1.5 miles east of M-66	1959		08/04/2009	7	6	6	N	No	No
I-94 EB	Calhoun	1265	Yes	9 Mile Road	3.2 miles east of M-66	1959		08/12/2009	5	5	6	N	No	No
I-94 EB	Calhoun	1273	Yes	Rice Creek	4.0 miles east of I-69	1960	2007	09/21/2009	5	6	7	N	No	No
I-94 EB	Jackson	4426	Yes	Concord Road	3.1 miles east of M-99	1959		06/15/2009	5	7	6	N	No	No
I-94 EB	Jackson	4432	Yes	Race Road	6.4 miles west of E Co line	1960		07/28/2009	5	5	6	N	No	No
I-94 EB	Kalamazoo	4571	Yes	Norfolk Southern & Portage Creek	3.0 miles east of US-131	2009		11/07/2008	6	4	6	N	Yes	No
I-94 EB	Kalamazoo	4572	Yes	GTW RR	5.7 miles east of US-131	1965		08/17/2010	6	6	6	N	No	No
I-94 EB	Kalamazoo	4575	Yes	S Westnedge Ave	2.4 miles east of US-131	2009		09/02/2009	3	4	6	N	Yes	No
I-94 EB	Kalamazoo	4591	Yes	12th Street	0.6 miles west of US-131	2008		11/10/2008	7	9	9	N	No	No
I-94 EB	Macomb	6142	Yes	Clinton River & N&S Roads	0.3 miles east of Mt Clemens	1947	1998	06/27/2009	8	7	7	N	No	No
I-94 EB	Macomb	6145	Yes	Usaf Spur Track	1.3 miles southwest of M-59	1963	2006	06/30/2009	6	7	7	N	No	No
I-94 EB	Macomb	6166	Yes	Harper Road	0.7 miles. S. of M-29	1964	2006	06/29/2009	8	8	7	N	No	No
I-94 EB	Macomb	6170	Yes	Crocker Road	0.5 miles southeast of Mt Clemens	1963	2006	06/08/2009	6	6	7	N	No	No
I-94 EB	Macomb	6172	Yes	Joy Road	1.5 miles southwest of M-59	1963	1980	06/30/2009	7	6	7	N	No	No
I-94 EB	Macomb	6179	Yes	Salt River	0.4 miles northeast of M-19	1963		06/09/2009	6	7	7	N	No	No
I-94 EB	St. Clair	9982	Yes	Belle River	6.6 miles northeast of Macomb Co line	2009		01/27/2010	5	4	6	N	Yes	No

Route	County	Structure Number	NHS Status	Site	Location	Year Built	Year Recon-structed	Last Inspection Date	Deck Rating	Super-structure Rating	Sub-structure Rating	Culvert Rating	Structurally Deficient	Functionally Obsolete
I-94 EB	St. Clair	9984	Yes	Pine River	13.4 miles northeast of Macomb Co line	1964	2008	03/13/2009	7	7	8	N	No	No
I-94 EB	St. Clair	9994	Yes	GTW RR	.6 miles west of M-21	2003		11/13/2008	8	8	8	N	No	No
I-94 EB	St. Clair	9996	Yes	CSX & GTW RRs	.4 miles west of M-21 (Griswold)	2003		11/13/2008	8	8	8	N	No	No
I-94 EB	St. Clair	10007	Yes	M-25	M-25 (Gratiot Ave)	2006		12/11/2008	8	8	8	N	No	No
I-94 EB	St. Clair	10015	Yes	Lapeer Road	.2 miles northeast of I-69	1964		07/26/2010	4	3	4	N	Yes	No
I-94 EB	Van Buren	10697	Yes	Pine Creek	2.7 miles east of Berrien Co line	1960		10/16/2008	6	6	6	N	No	No
I-94 EB	Van Buren	10709	Yes	Paw Paw River	.6 miles west of M-40	1960	2006	10/09/2008	6	7	6	N	No	No
I-94 EB	Van Buren	10711	Yes	E Br of Paw Paw River	1.4 miles east of M-40	1960		10/09/2008	4	7	7	N	Yes	No
I-94 EB	Van Buren	10714	Yes	Amtrak	0.1 miles west of Kalamazoo Co line	1959	1999	08/18/2010	7	7	7	N	No	No
I-94 EB	Washtenaw	10821	Yes	Wiard Road	2.0 miles southeast of Ypsilanti	1958	1986	08/09/2010	7	7	7	N	No	No
I-94 EB	Washtenaw	10925	Yes	Mill Creek	3.3 miles east of M-52	1961		06/03/2010	6	7	6	N	No	No
I-94 EB	Washtenaw	10927	Yes	Mill Creek	5.1 miles west of M-14	1961		08/03/2010	7	7	7	N	No	No
I-94 EB	Washtenaw	10934	Yes	Conrail	2.3 miles east of Jackson Co line	1960		07/12/2010	6	5	7	N	No	No
I-94 EB	Washtenaw	10937	Yes	Pierce Road	3.3 miles east of Jackson Co line	1960		07/15/2010	7	6	6	N	No	No
I-94 EB	Washtenaw	10942	Yes	Dancer Road	4.5 miles east of M-52	1961		06/07/2010	6	6	7	N	No	No
I-94 EB	Wayne	11102	Yes	Hannan Road	3 miles east of Belleville	1972		08/13/2009	6	7	3	N	Yes	No
I-94 EB	Wayne	11103	Yes	Ecorse Creek	In Allen Park	1943		08/31/2009	N	N	N	7	No	No
I-94 EB	Wayne	11105	Yes	Rouge River	South limits of Dearborn	1943	1997	07/30/2009	7	7	5	N	No	No
I-94 EB	Wayne	11107	Yes	CSX RR & Shook Road	4.0 mile west of Taylor	2003		08/20/2009	7	7	7	N	No	No
I-94 EB	Wayne	11111	Yes	Wayne Road	4.3 miles west of Taylor	1962	2005	08/20/2009	6	6	6	N	No	Yes
I-94 EB	Wayne	11113	Yes	Merriman Road	1.9 miles west of Taylor	1993		08/31/2009	7	6	7	N	No	No
I-94 EB	Wayne	11115	Yes	Middlebelt Road	1.2 miles west of Taylor	1993		08/31/2009	7	6	7	N	No	No
I-94 EB	Wayne	11117	Yes	Inkster Road	West limits of Taylor	2002		08/31/2009	6	7	8	N	No	No
I-94 EB	Wayne	11119	Yes	Ecorse Road	In Taylor over Ecorse Road	1962	1997	08/31/2009	6	5	6	N	No	Yes
I-94 EB	Wayne	11121	Yes	Beech-Daly Road	In Taylor over Beech-Daly	1962	1977	08/31/2009	5	6	6	N	No	No
I-94 EB	Wayne	11123	Yes	US-24 (Telegraph Road)	In Taylor US-24	2004		11/17/2009	8	8	6	N	No	No
I-94 EB	Wayne	11125	Yes	Monroe Blvd	In Taylor Over Monroe Blvd	2004		08/18/2009	8	8	8	N	No	No
I-94 EB	Wayne	11127	Yes	Pelham Road	West limits of Allen Park	1975	2004	08/18/2009	7	7	7	N	No	No
I-94 EB	Wayne	11129	Yes	Outer Drive	In Allen Park	1998		08/25/2009	7	7	7	N	No	No
I-94 EB	Wayne	11131	Yes	Oakwood Blvd	In Allen Park	1996		08/25/2009	7	7	7	N	No	No
I-94 EB	Wayne	11150	Yes	M-39	In Allen Park	1984		09/28/2009	6	6	5	N	No	Yes
I-94 EB	Wayne	11191	Yes	I-94 Ramp To M-10	In Detroit Over Ramp D-A	1955	1995	06/03/2010	7	7	7	N	No	No

Route	County	Structure Number	NHS Status	Site	Location	Year Built	Year Recon-structed	Last Inspection Date	Deck Rating	Super-structure Rating	Sub-structure Rating	Culvert Rating	Structurally Deficient	Functionally Obsolete
I-94 EB	Wayne	11907	Yes	I-275	In Romulus	1972		06/07/2010	5	5	4	N	Yes	No
I-94 EB	Wayne	11914	Yes	I-275 SB To I-94 EB Ramp	In Romulus	1972		10/29/2009	5	7	5	N	No	No
I-94 EB	St. Clair	13160	Yes	Griswold Road	Port Huron Twp Sec 8-17	2003		07/26/2010	6	7	8	N	No	No
I-94 EB	Kalamazoo	13297	Yes	US-131 SB To I-94 EB Conn	I-94/US-131 Interchange	2008		10/20/2008	9	9	9	N	No	No
I-94 EB & CD Ramp	Kalamazoo	4593	Yes	US-131 SB	At US-131 SB	2008		11/05/2008	9	9	9	N	No	No
I-94 EB & CD Ramp	Kalamazoo	4595	Yes	US-131 NB	At US-131 NB	2008		11/05/2008	9	9	9	N	No	No
I-94 EB Entrance Ramp	Wayne	11822	Yes	I-75 Ramp To I-94	In Detroit	1961		06/10/2010	6	7	7	N	No	Yes
I-94 EB Ramp	Wayne	11146	Yes	Pelham Rmp	East of Pelham south of I-94	1984		07/16/2009	6	7	7	N	No	No
I-94 EB Ramp	Wayne	11149	Yes	M-39	In Allen Park	1984		10/08/2009	7	7	6	N	No	Yes
I-94 EB Ramp to I-96 W	Wayne	11592	Yes	I-94	In Detroit	1971		10/28/2009	7	7	7	N	No	Yes
I-94 Eb-I-75 NB Ramp	Wayne	11824	Yes	I-75	In Detroit	1964		06/10/2010	6	7	6	N	No	No
I-94 Ramp (WB Beach)	Macomb	6140	Yes	Clinton River Spillway	2.0 miles southeast of Mt Clemens	1963	2003	06/29/2009	8	7	7	N	No	No
I-94 to W GR BLV R	Wayne	11182	Yes	Open Area	In Detroit	1953		06/10/2010	5	5	4	N	Yes	No
I-94 W-S Ramp	Wayne	11823	Yes	I-94 EB To I-75 NB Ramp	In Detroit	1964	2007	06/10/2010	9	7	7	N	No	No
I-94 W-S Ramp	Wayne	11825	Yes	I-94	In Detroit	1962	2002	06/03/2010	8	8	7	N	No	Yes
I-94 W-S Ramp	Wayne	11830	Yes	I-75 & Ramp	In Detroit	1962	2002	06/10/2010	8	7	6	N	No	Yes
I-94 WB	Berrien	783	Yes	Galien River	2.5 miles northeast of New Buffalo	2008		07/14/2010	7	7	7	N	No	No
I-94 WB	Berrien	785	Yes	Hickory Creek	2.1 miles northeast of Stevensville	1960	1979	08/17/2010	5	4	6	N	Yes	No
I-94 WB	Berrien	789	Yes	Amtrak	0.8 miles northeast of New Buffalo	1960	1998	07/21/2010	7	6	6	N	No	No
I-94 WB	Berrien	791	Yes	CSX RR	1.0 mile north of Harbert	2003		08/11/2010	7	9	8	N	No	No
I-94 WB	Berrien	793	Yes	CSX RR Spur (Abn)	0.2 miles north of Bridgeman	1961	1979	08/17/2010	6	7	7	N	No	No
I-94 WB	Berrien	795	Yes	CSX RR	1.0 mile north of Stevensville	1960	1999	08/19/2008	6	5	7	N	No	No
I-94 WB	Berrien	799	Yes	US-12	0.7 miles northeast of New Buffalo	1998		05/03/2010	7	7	7	N	No	No
I-94 WB	Berrien	808	Yes	Sawyer Road	2.0 miles northeast of Harbert	1961	2006	09/02/2008	7	6	7	N	No	Yes
I-94 WB	Berrien	811	Yes	Old US-12 (Red Arrow Hwy)	South limits of Bridgeman	2004		09/03/2008	6	7	7	N	No	No
I-94 WB	Berrien	813	Yes	Lake Street	0.5 miles east of Red Arrow Hwy	1961	1998	05/24/2010	7	7	6	N	No	Yes
I-94 WB	Berrien	817	Yes	Puetz Road	North limits of Stevensville	1961	1997	05/24/2010	6	5	6	N	No	No
I-94 WB	Berrien	819	Yes	I-94 BL (Lakeshore Drive)	1.2 miles north of Stevensville	1960	1978	05/24/2010	6	6	5	N	No	Yes
I-94 WB	Berrien	824	Yes	Lincoln Ave	2.2 miles south of St Joseph	1960	1979	05/24/2010	6	6	6	N	No	Yes
I-94 WB	Berrien	828	Yes	St Joseph River	3.0 miles south of Benton Harbor	1960	1965	08/10/2010	6	5	6	N	No	No
I-94 WB	Berrien	833	Yes	M-139	2.9 miles south of Benton Harbor	2002		10/06/2008	6	8	7	N	No	No
I-94 WB	Berrien	836	Yes	Pipestone Road	1.4 miles southeast Benton Harbor	1960	1965	06/17/2010	7	5	5	N	No	Yes

Route	County	Structure Number	NHS Status	Site	Location	Year Built	Year Recon-structed	Last Inspection Date	Deck Rating	Super-structure Rating	Sub-structure Rating	Culvert Rating	Structurally Deficient	Functionally Obsolete
I-94 WB	Berrien	851	Yes	Hennessy Road	5.6 miles east of I-196	1960		06/03/2010	6	7	7	N	No	No
I-94 WB	Berrien	853	Yes	M-140	6.6 miles east of I-196	1960		06/01/2010	4	7	6	N	Yes	No
I-94 WB	Calhoun	1247	Yes	GTW RR	0.5 miles east of Kalamazoo Co line	1959		07/01/2009	6	5	6	N	No	No
I-94 WB	Calhoun	1253	Yes	Riverside Drive	0.5 miles west of M-66	2009		06/29/2010	8	9	8	N	No	Yes
I-94 WB	Calhoun	1257	Yes	Kalamazoo River	3.7 miles east of M-66	1960		07/22/2009	6	6	6	N	No	No
I-94 WB	Calhoun	1262	Yes	6 1/2 Mile Road	0.5 miles east of M-66	1959		08/04/2009	5	6	6	N	No	No
I-94 WB	Calhoun	1264	Yes	M-294 Beadle Lake	1.5 miles east of M-66	1959		08/04/2009	5	6	6	N	No	No
I-94 WB	Calhoun	1266	Yes	9 Mile Road	3.2 miles east of M-66	1959		08/12/2009	6	6	6	N	No	No
I-94 WB	Calhoun	1274	Yes	Rice Creek	4.0 miles east of I-69	1960	2007	09/21/2009	5	6	7	N	No	No
I-94 WB	Jackson	4427	Yes	Concord Road	3.1 miles east of M-99	1959		06/18/2009	5	7	7	N	No	No
I-94 WB	Jackson	4431	Yes	Race Road	6.4 miles west of E Co Line	1960		07/16/2009	6	6	6	N	No	No
I-94 WB	Kalamazoo	4573	Yes	GTW RR	5.7 miles east of US-131	1965		08/17/2010	6	6	6	N	No	No
I-94 WB	Kalamazoo	4574	Yes	Norfolk Southern & Portage Creek	3.0 miles east of US-131	2009		11/07/2008	6	4	6	N	Yes	No
I-94 WB	Kalamazoo	4576	Yes	S Westnedge Ave	2.4 miles east of US-131	2009		09/02/2009	4	5	6	N	Yes	No
I-94 WB	Kalamazoo	4592	Yes	12th Street	0.6 miles west of US-131	2007		11/10/2008	7	9	9	N	No	No
I-94 WB	Kalamazoo	4594	Yes	US-131 SB	At US-131 SB	2007		11/06/2008	7	9	9	N	No	No
I-94 WB	Kalamazoo	4596	Yes	US-131 NB	At US-131 NB	2007		11/06/2008	8	9	8	N	No	No
I-94 WB	Macomb	6141	Yes	Clinton River & N&S Roads	.2 miles east of Mt Clemens	1963	1998	06/27/2009	8	7	7	N	No	No
I-94 WB	Macomb	6146	Yes	Usaf Spur Track	1.3 miles southwest of M-59	1963	2006	06/30/2009	6	7	6	N	No	No
I-94 WB	Macomb	6167	Yes	Harper Road	0.7 miles south of M-29	1964	2006	06/29/2009	8	8	7	N	No	No
I-94 WB	Macomb	6171	Yes	Crocker Road	0.5 miles southeast of Mt Clemens	1963	2006	06/08/2009	6	6	7	N	No	No
I-94 WB	Macomb	6173	Yes	Joy Road	1.5 miles southwest of M-59	1963	1980	06/30/2009	7	5	6	N	No	No
I-94 WB	Macomb	6180	Yes	Salt River	0.4 miles northeast of M-19	1963		06/09/2009	6	7	7	N	No	No
I-94 WB	St. Clair	9983	Yes	Belle River	6.6 miles northeast of Macomb Co line	2009		01/27/2010	5	4	6	N	Yes	No
I-94 WB	St. Clair	9985	Yes	Pine River	13.4 miles northeast of Macomb Co line	1964	2008	03/13/2009	7	7	7	N	No	No
I-94 WB	St. Clair	9995	Yes	GTW RR	.6 miles west of M-21	2003		01/28/2009	8	8	8	N	No	No
I-94 WB	St. Clair	9997	Yes	CSX & GTW RRs	.4 miles west of M-21 (Griswold)	2003		01/28/2009	8	8	8	N	No	No
I-94 WB	St. Clair	10008	Yes	M-25	M-25 (Gratiot Ave)	2006		12/11/2008	8	8	8	N	No	No
I-94 WB	St. Clair	10016	Yes	Lapeer Road	.2 miles northeast of I-69	1964		07/26/2010	3	4	5	N	Yes	No
I-94 WB	St. Clair	10019	Yes	M-25 Conn	In Port Huron Over M-25	1964	1982	09/23/2008	6	7	6	N	No	Yes
I-94 WB	Van Buren	10698	Yes	Pine Creek	2.7 miles east of Berrien Co line	1960		10/16/2008	6	7	6	N	No	No
I-94 WB	Van Buren	10710	Yes	Paw Paw River	0.6 miles west of M-40	1960	2006	10/09/2008	5	7	6	N	No	No

Route	County	Structure Number	NHS Status	Site	Location	Year Built	Year Recon-structed	Last Inspection Date	Deck Rating	Super-structure Rating	Sub-structure Rating	Culvert Rating	Structurally Deficient	Functionally Obsolete
I-94 WB	Van Buren	10712	Yes	E Br of Paw Paw River	1.4 miles east of M-40	1960	2006	10/09/2008	4	7	7	N	Yes	No
I-94 WB	Van Buren	10715	Yes	Amtrak	0.1 miles west of Kalamazoo Co line	1959	1999	08/18/2010	7	7	7	N	No	No
I-94 WB	Washtenaw	10822	Yes	Wiard Road	2.0miles southeast of Ypsilanti	1958	1986	08/09/2010	7	7	7	N	No	No
I-94 WB	Washtenaw	10926	Yes	Mill Creek	3.3 miles east of M-52	1961		06/03/2010	6	7	7	N	No	No
I-94 WB	Washtenaw	10928	Yes	Mill Creek	5.1 miles west of M-14	1961		08/03/2010	7	7	7	N	No	No
I-94 WB	Washtenaw	10938	Yes	Pierce Road	3.3 miles east of Co line	1960		07/15/2010	7	6	7	N	No	Yes
I-94 WB	Washtenaw	10943	Yes	Dancer Road	4.5 miles east of M-52	1961		06/07/2010	6	6	7	N	No	No
I-94 WB	Wayne	11101	Yes	Hannan Road	3 miles east of Belleville	1972		08/13/2009	6	5	4	N	Yes	No
I-94 WB	Wayne	11104	Yes	Ecorse Creek	In Allen Park	1943		08/31/2009	N	N	N	7	No	No
I-94 WB	Wayne	11106	Yes	Rouge River	South limits of Dearborn	1943	1997	07/30/2009	7	7	5	N	No	No
I-94 WB	Wayne	11108	Yes	CSX RR & Shook Road	4.0 miles west of Taylor	2003		08/20/2009	7	7	7	N	No	No
I-94 WB	Wayne	11112	Yes	Wayne Road	4.3 miles west of Taylor	1962		08/20/2009	6	5	4	N	Yes	No
I-94 WB	Wayne	11114	Yes	Merriman Road	1.9 miles west of Taylor	1993		08/31/2009	7	6	7	N	No	No
I-94 WB	Wayne	11116	Yes	Middlebelt Road	1.2 miles west of Taylor	1993		08/31/2009	7	6	7	N	No	Yes
I-94 WB	Wayne	11118	Yes	Inkster Road	West limits of Taylor	2002		08/31/2009	7	7	8	N	No	No
I-94 WB	Wayne	11120	Yes	Ecorse Road	In Taylor over Ecorse Road	1962		08/31/2009	4	5	5	N	Yes	No
I-94 WB	Wayne	11122	Yes	Beech-Daly Road	In Taylor over Beech-Daly	1962	1998	08/31/2009	7	8	6	N	No	No
I-94 WB	Wayne	11124	Yes	US-24(Telegraph Road)	In Taylor US-24	2004		11/17/2009	8	8	6	N	No	No
I-94 WB	Wayne	11126	Yes	Monroe Blvd	In Taylor Over Monroe Blv	2004		08/18/2009	8	8	8	N	No	No
I-94 WB	Wayne	11128	Yes	Pelham Road	West limits of Allen Park	1975	2004	08/18/2009	7	7	7	N	No	No
I-94 WB	Wayne	11130	Yes	Outer Drive	In Allen Park	1996		08/25/2009	7	7	7	N	No	No
I-94 WB	Wayne	11132	Yes	Oakwood Blvd	In Allen Park	1996		08/25/2009	7	7	7	N	No	No
I-94 WB	Wayne	11151	Yes	M-39	In Allen Park	1984		09/28/2009	6	7	7	N	No	No
I-94 WB	Wayne	11196	Yes	I-94 Ramp From M-10	In Detroit	1955		06/03/2010	6	6	6	N	No	No
I-94 WB	Wayne	11909	Yes	I-275	In Romulus	1972		06/08/2010	5	5	3	N	Yes	No
I-94 WB	Wayne	11912	Yes	I-275 SB To I-94 EB Ramp	In Romulus	1972		10/29/2009	4	7	6	N	Yes	No
I-94 WB	St. Clair	13161	Yes	Griswold Road	Port Huron Twp Sec 7 & 18	2003		07/26/2010	6	7	7	N	No	No
I-94 WB	Kalamazoo	13298	Yes	US-131 SB To I-94 EB Conn	I-94/US-131 Interchange	2007		11/10/2008	7	9	9	N	No	No
I-94 WB Collector	Wayne	11910	Yes	I-275	In Romulus	1972	2010	06/07/2010	5	6	3	N	Yes	No
I-94 WB Collector	Wayne	11913	Yes	I-275 SB To I-94 EB Ramp	In Romulus	1972	2010	06/07/2010	4	6	5	N	Yes	No
I-94 WB Ramp	Wayne	11152	Yes	M-39	Ramp To SB M-39	1985		10/08/2009	6	7	6	N	No	No
I-94 WB Ramp	Wayne	13355	Yes	I-94EB Ramp To M-39 NB	Ramp To NB M39	1985		09/17/2009	7	7	7	N	No	Yes

Route	County	Structure Number	NHS Status	Site	Location	Year Built	Year Recon-structed	Last Inspection Date	Deck Rating	Super-structure Rating	Sub-structure Rating	Culvert Rating	Structurally Deficient	Functionally Obsolete
I-94 WB Ramp B	Berrien	797	Yes	CSX RR	1.0 mile north of Stevensville	1978		08/11/2010	5	7	7	N	No	No
I-94 WB Ramp to I-96 E	Wayne	11593	Yes	I-94	In Detroit	1971	2005	10/28/2009	7	7	7	N	No	Yes
I-94/I-69 (WB)	St. Clair	12762	Yes	Eb I-94/I-69 On Ramp	Port Huron Plaza	1992	2000	12/12/2008	6	7	7	N	No	Yes
I-94BL, US-127 BR, M-50	Jackson	4407	Yes	Grand River	In Jackson (Clinton St)	1967		05/29/2009	5	7	6	N	No	No
I-94BL, US-127 BR, M-50	Jackson	4408	Yes	Grand River	In Jackson (milwaukee St)	1915	1967	05/29/2009	4	6	5	N	Yes	No
I-94Eb Ramp	Wayne	11144	Yes	Greenfield Road	In Dearborn	1971		09/30/2009	7	7	7	N	No	No
I-94Eb Ramp to M-10	Wayne	11193	Yes	I-94 WB & M-10 SB	In Detroit Ramp B-G	1953		11/09/2009	4	4	4	N	Yes	No
I-94WB Ramp to M-10	Wayne	11194	Yes	I-94 EB & M-10 NB	In Detroit Ramp F-C	1953	1996	08/29/2008	6	5	5	N	No	Yes
I-96	Clinton	1784	Yes	Husted & Langenberg Drn	0.5 miles West of M-100	1900		04/12/2010	N	N	N	7	No	No
I-96	Ingham	3837	Yes	Kalamink Creek	1 mile east of M-52	1962		09/23/2008	N	N	N	7	No	Yes
I-96	Ionia	3980	Yes	Libhart Creek	At mile Post 68.4	1958		01/21/2010	N	N	N	6	No	No
I-96	Kent	4748	Yes	Indian Creek	In Walker	1961		06/21/2010	N	7	6	N	No	No
I-96	Muskegon	7628	Yes	Hile Road	0.4 miles southeast of US-31	1961		06/04/2009	6	5	6	N	No	No
I-96	Oakland	7787	Yes	Huron River	0.5 miles east of Livingston Co line	1948	1989	05/21/2009	6	5	5	N	No	Yes
I-96	Oakland	7790	Yes	Upper Rouge River	2.0 miles southeast of Farmington	1956		03/18/2009	N	N	N	7	No	No
I-96	Oakland	7796	Yes	Kent Lake Road	.7 miles east of Livingston Co line	1948	1967	04/20/2010	3	4	4	N	Yes	No
I-96	Oakland	8129	Yes	M-5	I-96/I-696 Interchange	1972		04/14/2009	6	7	7	N	No	No
I-96	Ottawa	8774	Yes	Br of Sand Cr	.2 miles northwest of Kent Co line	1961		06/21/2010	8	7	7	N	No	No
I-96	Wayne	11480	Yes	Rouge River	In Detroit	1970	2003	04/30/2010	8	8	7	N	No	No
I-96	Wayne	11587	Yes	Ramp From I-94	In Detroit	1971	2005	10/28/2009	7	7	6	N	No	Yes
I-96	Wayne	11588	Yes	Ramp To I-94	In Detroit	1971	2005	10/28/2009	7	7	7	N	No	Yes
I-96	Wayne	11594	Yes	I-94	In Detroit	1971	2005	10/22/2009	7	7	7	N	No	No
I-96	Kent	13395	Yes	Rails to Trails	3 Miles east of M-50	2008		10/29/2008	N	N	N	8	No	No
I-96 (Jeffries)	Wayne	11567	Yes	M-8	In Detroit	1971		10/10/2009	7	7	8	N	No	Yes
I-96 BL	Ingham	3709	Yes	GTW RR & Red Cedar River	In Lansing (S Cedar Street)	1952	1997	08/05/2008	7	6	6	N	No	No
I-96 BL	Livingston	5762	Yes	S Br Shiawassee River	1.9 miles west of Howell	1918	1932	09/15/2009	6	6	6	N	No	No
I-96 BL (Grand River)	Clinton	1783	Yes	CSX RR	At Eaton Co line	1938		04/05/2010	6	6	6	N	No	Yes
I-96 BL (Grand River)	Oakland	7805	Yes	M-5	2 miles west of Farmington	1957		03/20/2009	6	5	6	N	No	Yes
I-96 BL (On Ramp)	Livingston	5783	Yes	I-96 WB	I-96 BL	1961	1996	04/29/2009	7	5	7	N	No	No
I-96 BS EB	Muskegon	7616	Yes	Black Creek	1.3 miles northwest of US-31	1957	1981	08/19/2009	5	7	5	N	No	No
I-96 BS US-31 BR	Muskegon	7615	Yes	Little Black Creek	In Muskegon Hts	1953		08/27/2009	5	5	7	N	No	No
I-96 BS WB	Muskegon	7617	Yes	Black Creek	1.3 miles northwest of US-31	1957	1981	08/19/2009	4	6	6	N	Yes	No

Route	County	Structure Number	NHS Status	Site	Location	Year Built	Year Recon-structed	Last Inspection Date	Deck Rating	Super-structure Rating	Sub-structure Rating	Culvert Rating	Structurally Deficient	Functionally Obsolete
I-96 east To I-496 E	Eaton	2289	Yes	I-96	3.5 miles west of Lansing	1969		06/11/2009	6	7	6	N	No	No
I-96 EB	Clinton	1785	Yes	CSX RR	0.3 miles north of Eaton Co line	1962	2006	04/12/2010	5	7	7	N	No	No
I-96 EB	Clinton	1789	Yes	Grange Road	3.5 miles southeast of Ionia Co line	2007		04/08/2010	7	8	7	N	No	No
I-96 EB	Clinton	1793	Yes	I-96 BL	At I-96 BL	1962	2009	04/12/2010	6	6	6	N	No	No
I-96 EB	Eaton	2310	Yes	Grand Riv & Billwood Hwy	2.1 miles west of Ingham Co line	1962		07/28/2009	6	5	5	N	No	Yes
I-96 EB	Eaton	2315	Yes	Grand River	0.2 miles south of Clinton Co line	1962	2006	07/16/2009	6	7	6	N	No	No
I-96 EB	Eaton	2321	Yes	GTW RR	0.6 miles northwest of US-27 & M-78	1962		07/28/2009	6	6	7	N	No	No
I-96 EB	Eaton	2323	Yes	M-43	M-43	1962	2009	07/27/2009	6	5	5	N	No	No
I-96 EB	Eaton	2329	Yes	Canal Road	0.4 miles northwest of US-27 & M-78	2001		09/01/2009	6	5	7	N	No	No
I-96 EB	Eaton	2331	Yes	Lansing Road	I-96 & Lansing Road	2001		07/28/2009	6	6	7	N	No	No
I-96 EB	Ingham	3802	Yes	M-99	M-99	1962		08/04/2010	6	6	7	N	No	No
I-96 EB	Ingham	3804	Yes	Washington Ave	In Lansing (Washington Ave)	1962		08/06/2010	6	6	7	N	No	No
I-96 EB	Ingham	3806	Yes	Cedar Street	In Lansing (Cedar Street)	1963		08/25/2008	6	4	5	N	Yes	No
I-96 EB	Ingham	3808	Yes	I-96 BL Ramps	In Lansing (I-96 Bl Ramps)	1962		08/26/2008	6	6	7	N	No	Yes
I-96 EB	Ingham	3810	Yes	Sycamore Creek	East limits of Lansing	1962		08/27/2008	6	6	6	N	No	No
I-96 EB	Ingham	3812	Yes	Deer Creek	5.0 miles west of M-43 & M-52	1962		09/17/2008	6	7	7	N	No	No
I-96 EB	Ingham	3814	Yes	Doan Creek	2.5 miles west of M-43 & M-52	1961		09/23/2008	5	7	7	N	No	No
I-96 EB	Ingham	3819	Yes	Sloan Creek	350 Ft west of Burkley Road	1962		09/10/2008	N	N	N	7	No	No
I-96 EB	Ingham	3821	Yes	Conrail	5.0 miles south of Lansing	1962		08/26/2008	6	6	7	N	No	No
I-96 EB	Ingham	3838	Yes	M-52/M-43	M-52 (Stockbridge Road)	1962		09/18/2008	6	5	7	N	No	No
I-96 EB	Ionia	3978	Yes	Grand River & Market Road	.2 miles west of Portland	1959		03/09/2009	6	7	5	N	No	No
I-96 EB	Ionia	3983	Yes	CSX RR (Abn)	1.0 mile southeast of Portland	1958		03/05/2009	5	5	5	N	No	No
I-96 EB	Ionia	3988	Yes	Portland Road	6.0 miles east of M 66 (Portland)	1958		03/09/2009	5	6	6	N	No	No
I-96 EB	Ionia	3992	Yes	Kent Road	South limits of Portland	1959		03/04/2009	7	6	6	N	No	No
I-96 EB	Ionia	3994	Yes	Okemos Road	South limits of Portland	1959		03/04/2009	7	7	7	N	No	No
I-96 EB	Ionia	3996	Yes	Charlotte Hwy	South limits of Portland	1959		03/09/2009	6	7	5	N	No	No
I-96 EB	Ionia	3998	Yes	Grand River Ave	East limits of Portland (Old 16)	1959	1984	03/16/2009	6	7	7	N	No	No
I-96 EB	Kent	4709	Yes	Thornapple River	3.2 miles east of M-11	1961	2001	03/25/2009	7	7	7	N	No	No
I-96 Eb	Kent	4715	Yes	M-11	M-11	1961	1980	03/30/2009	6	7	5	N	No	No
I-96 EB	Kent	4723	Yes	Grand River	In Grand Rapids	1962	1978	07/29/2010	6	6	7	N	No	No
I-96 EB	Kent	4728	Yes	Monroe Ave	In Grand Rapids	1962		07/26/2010	7	7	6	N	No	No
I-96 EB	Kent	4730	Yes	Coit Ave	In Grand Rapids	1962		07/22/2010	6	6	7	N	No	No

Route	County	Structure Number	NHS Status	Site	Location	Year Built	Year Recon-structed	Last Inspection Date	Deck Rating	Super-structure Rating	Sub-structure Rating	Culvert Rating	Structurally Deficient	Functionally Obsolete
I-96 EB	Kent	4738	Yes	I-196 WB & M-21	In Grand Rapids	1963		07/27/2010	6	5	5	N	No	Yes
I-96 EB	Kent	4746	Yes	Sand Creek	In Walker	1960		03/31/2009	N	7	6	N	No	No
I-96 EB	Kent	4749	Yes	GTW RR	In Walker	1961		06/15/2010	6	5	5	N	No	No
I-96 EB	Kent	4753	Yes	CSX & Cr RR & W River Drive	In Walker	1962		06/30/2010	7	7	6	N	No	No
I-96 EB	Kent	4757	Yes	Bristol Road	In Walker	1961		03/31/2009	7	7	7	N	No	No
I-96 EB	Kent	4762	Yes	US-131	In Walker	1962		06/29/2010	7	7	7	N	No	No
I-96 EB	Livingston	5765	Yes	US-23 SB	US-23	1961		07/22/2009	4	6	7	N	Yes	No
I-96 EB	Livingston	5767	Yes	US-23 NB	US-23	1962		10/27/2009	4	4	7	N	Yes	No
I-96 EB	Livingston	5771	Yes	S Br Shiawassee River	1.5 miles southeast of M-59	1962		04/27/2009	6	8	7	N	No	No
I-96 EB	Livingston	5775	Yes	MDOT RR	2.2 miles southeast of M-155	1962		04/27/2009	6	6	7	N	No	No
I-96 EB	Livingston	5777	Yes	CSX RR	3.5 miles southeast of M-155	1962	1997	04/29/2009	7	7	7	N	No	No
I-96 EB	Livingston	5785	Yes	Grand River Ave	2.4 miles northwest of US-23	1962	1993	05/27/2010	6	5	7	N	No	No
I-96 EB	Livingston	5789	Yes	Old US-23	US-23	1961		03/30/2010	4	4	5	N	Yes	No
I-96 EB	Livingston	5791	Yes	W Br Red Cedar River	.2 miles east of Ingham Co line	1961		09/14/2009	7	8	7	N	No	No
I-96 EB	Livingston	5793	Yes	Middle BR Red Cedar	3.4 miles east of Ingham Co line	1961		09/14/2009	7	8	7	N	No	No
I-96 EB	Muskegon	7623	Yes	Norris Creek	.9 miles northwest of Ottawa Co line	1961	1992	08/27/2009	7	7	6	N	No	No
I-96 EB	Muskegon	7630	Yes	Airline Road	2.0 miles northwest of Ottawa Co line	1961	1991	08/26/2009	6	6	5	N	No	No
I-96 EB	Oakland	7792	Yes	GTW RR (Abn)	3.4 miles east of Livingston Co line	1958	1965	03/17/2009	3	5	6	N	Yes	No
I-96 EB	Oakland	7794	Yes	CSX RR	In Novi	2008		03/20/2009	3	4	6	N	Yes	No
I-96 EB	Oakland	7797	Yes	Milford Road	1.9 miles east of Livingston Co line	1957	1965	05/21/2009	4	5	6	N	Yes	No
I-96 EB	Oakland	8126	Yes	9 Mile Road	1 mile west of Farmington	1971		04/17/2009	7	7	7	N	No	No
I-96 EB	Ottawa	8766	Yes	Crockery Cr	1.5 miles east of M-104	1961		06/07/2010	6	6	6	N	No	No
I-96 EB	Ottawa	8768	Yes	Deer Cr	8.2 miles southeast of M-104	1958		11/05/2008	6	7	7	N	No	No
I-96 EB	Ottawa	8770	Yes	Sand Cr	2.5 miles northwest of Kent Co line	1957		11/05/2008	6	8	7	N	No	No
I-96 EB	Ottawa	8772	Yes	Sand Cr	1.4 miles northwest of Kent Co line	1956		06/19/2010	7	7	7	N	No	No
I-96 EB	Ottawa	8780	Yes	88th Ave	3.9 miles east of M-104	1961		06/08/2010	6	5	5	N	No	No
I-96 EB	Ottawa	8784	Yes	24th Ave	3.2 miles northwest of Kent Co line	1958		11/03/2008	6	6	7	N	No	No
I-96 EB	Ottawa	8787	Yes	M-11 WB	.5 miles east of Marne	1961	1978	06/21/2010	7	7	7	N	No	No
I-96 EB	Ottawa	8788	Yes	4Mi Road	.8 miles northwest of Kent Co line	1961		06/15/2010	7	7	6	N	No	No
I-96 EB	Ottawa	8792	Yes	GTW RR (Abn)	.4 miles northwest of M-104	1961		05/06/2010	5	5	6	N	No	No
I-96 EB	Ottawa	8795	Yes	M-104	Southeast Limits Of Nunica	1961	1978	06/24/2010	6	6	6	N	No	No
I-96 EB	Wayne	11611	Yes	Eight Mile Road	In Livonia	1974		04/20/2010	8	7	7	N	No	No

Route	County	Structure Number	NHS Status	Site	Location	Year Built	Year Recon-structed	Last Inspection Date	Deck Rating	Super-structure Rating	Sub-structure Rating	Culvert Rating	Structurally Deficient	Functionally Obsolete
I-96 EB	Kent	13175	Yes	Ramp A & Ramp B	Cascade Twp	2005		09/14/2009	8	9	8	N	No	No
I-96 EB Collector	Wayne	11551	Yes	M-39 Southfield Frwy	In Detroit	1970		09/03/2009	7	7	7	N	No	Yes
I-96 Eb Connector I-296 S	Kent	4751	Yes	W River Drive CSX & Pc RR	In Walker	1962		06/29/2010	7	6	6	N	No	No
I-96 EB Main Roadway	Wayne	11552	Yes	M-39 (Southfield Expr)	In Detroit	1970		09/10/2009	8	7	7	N	No	Yes
I-96 EB to I-94 EB Ramp	Wayne	11589	Yes	I-96	In Detroit	1971	2004	10/29/2009	7	7	7	N	No	No
I-96 EB, Ramp J	Oakland	12940	Yes	M-5 SB / I-96 / I-696	Novi Twp Sec 13	1992		04/04/2009	7	7	7	N	No	No
I-96 EB, Ramp J	Oakland	12942	Yes	M-5 NB	Novi Twp Sec 13	2000		04/04/2009	7	7	7	N	No	No
I-96 Ramp	Oakland	8123	Yes	M-5	I-96/I-696 Interchange	1971		06/04/2009	6	7	7	N	No	No
I-96 Ramp	Oakland	8128	Yes	Ramp From M-102	At I-696	1972		06/04/2009	6	7	7	N	No	Yes
I-96 Ramp	Wayne	11556	Yes	Open Ground	In Detroit	1973		12/07/2009	6	7	6	N	No	No
I-96 Ramp	Wayne	11557	Yes	EB Service Road	In Detroit	1973		08/06/2009	6	7	7	N	No	No
I-96 Ramp	Wayne	11558	Yes	Land	In Detroit	1973		08/05/2009	5	7	7	N	No	No
I-96 Ramp	Wayne	11559	Yes	WB Service Road	In Detroit	1973		08/06/2009	8	6	7	N	No	No
I-96 Ramp NB to EB	Wayne	11554	Yes	M-39 Ramp & east Service Road	In Detroit	1970		04/26/2010	6	6	7	N	No	Yes
I-96 Ramp S	Kent	13210	Yes	Wetlands Wildlife Path	Cascade Twp	2005		08/11/2009	N	N	N	9	No	No
I-96 W To east M-8	Wayne	11569	Yes	M-8	In Detroit	1974	2009	10/31/2009	9	7	7	N	No	No
I-96 WB	Clinton	1786	Yes	CSX RR	0.3 miles north of Eaton Co line	1962	2005	04/12/2010	5	7	6	N	No	Yes
I-96 WB	Clinton	1790	Yes	Grange Road	3.5 miles southeast of Ionia Co line	2007		04/08/2010	7	7	7	N	No	No
I-96 WB	Clinton	1794	Yes	I-96 BL	At I-96 BL	1962	2009	04/12/2010	6	6	5	N	No	No
I-96 WB	Eaton	2311	Yes	Grand Riv & Billwood Hwy	2.1 miles west of Ingham Co line	1962		07/29/2009	6	5	6	N	No	No
I-96 WB	Eaton	2316	Yes	Grand River	0.2 miles south of Clinton Co line	1962	2006	07/16/2009	6	7	6	N	No	No
I-96 WB	Eaton	2320	Yes	GTW RR	0.6 miles northwest of US-27 & M-78	1962		07/28/2009	6	6	7	N	No	No
I-96 WB	Eaton	2324	Yes	M-43	M-43	1962	2009	07/27/2009	6	5	6	N	No	No
I-96 WB	Eaton	2328	Yes	Canal Road	0.4 miles northwest of US-27 & M-78	2001		07/28/2009	6	6	7	N	No	No
I-96 WB	Eaton	2330	Yes	Lansing Road	I-96 & Lansing Road	2001		07/28/2009	6	7	7	N	No	No
I-96 WB	Ingham	3803	Yes	M-99	M-99	1962		08/04/2010	6	6	6	N	No	No
I-96 WB	Ingham	3805	Yes	Washington Ave	In Lansing	1962		08/06/2010	6	6	7	N	No	No
I-96 WB	Ingham	3807	Yes	Cedar Street	In Lansing (Cedar Street)	1963		08/10/2010	6	5	5	N	No	Yes
I-96 WB	Ingham	3809	Yes	I-96Bl Ramps	In Lansing (I-96 Bl Ramps)	1962		08/06/2010	5	6	7	N	No	No
I-96 WB	Ingham	3811	Yes	Sycamore Creek	East limits of Lansing	1962		08/27/2008	7	6	6	N	No	No
I-96 WB	Ingham	3813	Yes	Deer Creek	5.0 miles west of M-43 & M-52	1962		09/17/2008	6	7	7	N	No	No
I-96 WB	Ingham	3815	Yes	Doan Creek	2.4 miles west of M-43 & M-52	1961		09/23/2008	5	7	7	N	No	No

Route	County	Structure Number	NHS Status	Site	Location	Year Built	Year Recon-structed	Last Inspection Date	Deck Rating	Super-structure Rating	Sub-structure Rating	Culvert Rating	Structurally Deficient	Functionally Obsolete
I-96 WB	Ingham	3820	Yes	Sloan Creek	350 Ft west of Burkley Road	1962		09/10/2008	N	N	N	7	No	No
I-96 WB	Ingham	3822	Yes	Conrail	5.0 miles south of Lansing	1962		08/27/2008	6	6	6	N	No	No
I-96 WB	Ingham	3839	Yes	M-52 & M-43	M-52 (Stockbridge Road)	1962		09/18/2008	5	5	6	N	No	No
I-96 WB	Ionia	3979	Yes	Grand River & Market Road	.2 miles west of Portland	1959		03/09/2009	6	6	6	N	No	No
I-96 WB	Ionia	3984	Yes	CSX RR (Abn)	1.0 miles southeast of Portland	1958		03/05/2009	6	5	5	N	No	No
I-96 WB	Ionia	3989	Yes	Portland Road	6.0 miles east of M 66 (Portland)	1958		03/09/2009	6	7	7	N	No	No
I-96 WB	Ionia	3993	Yes	Kent Road	South limits of Portland	1959		03/05/2009	7	7	5	N	No	Yes
I-96 WB	Ionia	3995	Yes	Okemos Road	South limits of Portland	1959		03/05/2009	7	7	7	N	No	No
I-96 WB	Ionia	3997	Yes	Charlotte Hwy	South limits of Portland	1959		03/09/2009	6	7	6	N	No	No
I-96 WB	Ionia	3999	Yes	Grand River Ave	East limits of Portland (Old 16)	1959	1984	03/16/2009	7	7	7	N	No	No
I-96 WB	Kent	4710	Yes	Thornapple River	3.2 miles east of M-11	1961		03/25/2009	8	7	7	N	No	No
I-96 WB	Kent	4716	Yes	M-11	M-11	1961	1980	03/30/2009	5	7	5	N	No	No
I-96 WB	Kent	4724	Yes	Grand River	In Grand Rapids	1962	1978	07/29/2010	7	5	6	N	No	No
I-96 WB	Kent	4729	Yes	Monroe Ave	In Grand Rapids	1962		07/26/2010	7	7	6	N	No	No
I-96 WB	Kent	4731	Yes	Coit Ave	In Grand Rapids	1962		07/22/2010	6	7	7	N	No	No
I-96 WB	Kent	4747	Yes	Sand Creek	In Walker	1960		03/31/2009	7	8	7	N	No	No
I-96 WB	Kent	4750	Yes	GTW RR	In Walker	1961		06/08/2010	6	3	4	N	Yes	No
I-96 WB	Kent	4754	Yes	CSX & Cr RR & W River Drive	In Walker	1962		06/30/2010	7	6	6	N	No	No
I-96 WB	Kent	4758	Yes	Bristol Road	In Walker	1961		04/09/2009	6	7	7	N	No	No
I-96 WB	Kent	4763	Yes	US-131	In Walker	1962		06/29/2010	7	6	6	N	No	No
I-96 WB	Livingston	5766	Yes	US-23 SB	US-23	1961		07/22/2009	4	6	7	N	Yes	No
I-96 WB	Livingston	5772	Yes	S Br Shiawassee River	1.5 miles southeast of M-59	1962		04/27/2009	7	8	7	N	No	No
I-96 WB	Livingston	5776	Yes	MDOT RR	2.2 miles southeast of M-155	1962		04/27/2009	7	7	7	N	No	No
I-96 WB	Livingston	5778	Yes	CSX RR	3.5 miles southeast of M-155	1962	1996	04/29/2009	7	7	7	N	No	No
I-96 WB	Livingston	5786	Yes	Grand River Ave	2.4 miles northwest of US-23	1962		05/27/2010	7	5	7	N	No	No
I-96 WB	Livingston	5790	Yes	Old US-23	US-23	1962		06/14/2010	4	5	6	N	Yes	No
I-96 WB	Livingston	5792	Yes	W Br Red Cedar River	.2 miles east of Ingham Co line	1961		09/14/2009	6	8	7	N	No	No
I-96 WB	Livingston	5794	Yes	Middle BR Red Cedar	3.4 miles east of Ingham Co line	1961		09/14/2009	6	8	7	N	No	No
I-96 WB	Muskegon	7624	Yes	Norris Creek	.9 miles northwest of Ottawa Co line	1961	1992	08/27/2009	7	7	5	N	No	No
I-96 WB	Muskegon	7631	Yes	Airline Road	2.0miles northwest of Ottawa Co line	1961	1991	08/26/2009	6	6	6	N	No	No
I-96 WB	Oakland	7793	Yes	GTW RR (Abn)	3.4 miles east of Livingston Co line	1958	1965	03/17/2009	4	5	6	N	Yes	No
I-96 WB	Oakland	7795	Yes	CSX RR	In Novi	2008		03/10/2009	4	4	7	N	Yes	No

Route	County	Structure Number	NHS Status	Site	Location	Year Built	Year Recon-structed	Last Inspection Date	Deck Rating	Super-structure Rating	Sub-structure Rating	Culvert Rating	Structurally Deficient	Functionally Obsolete
I-96 WB	Oakland	7798	Yes	Milford Road	1.9 miles east of Livingston Co line	1957	1965	05/21/2009	4	5	6	N	Yes	No
I-96 WB	Oakland	8120	Yes	I-696	I-96/I-696 Interchange	1971		04/15/2009	6	6	7	N	No	No
I-96 WB	Oakland	8122	Yes	M-5	I-96/I-696 Interchange	1971		04/14/2009	6	7	7	N	No	No
I-96 WB	Oakland	8127	Yes	9 Mile Road	1 mile west of Farmington	1972		04/17/2009	6	7	7	N	No	No
I-96 WB	Ottawa	8767	Yes	Crockery Cr	1.5 miles east of M-104	1953		06/07/2010	7	8	6	N	No	No
I-96 WB	Ottawa	8769	Yes	Deer Cr	8.2 miles southeast of M-104	1958		11/05/2008	6	6	7	N	No	No
I-96 WB	Ottawa	8771	Yes	Sand Cr	2.5 miles northwest of Kent Co Line	1957		11/05/2008	6	7	7	N	No	No
I-96 WB	Ottawa	8773	Yes	Sand Cr	1.3 miles northwest of Kent Co Line	1960		06/09/2010	N	8	7	N	No	No
I-96 WB	Ottawa	8781	Yes	88th Ave	3.9 miles east of M-104	1961		06/08/2010	6	6	6	N	No	No
I-96 WB	Ottawa	8785	Yes	24th Ave	3.2 miles northwest of Kent Co line	1958		11/03/2008	7	6	7	N	No	No
I-96 WB	Ottawa	8789	Yes	4Mi Road	.8 miles northwest of Kent Co line	1961		06/15/2010	6	6	5	N	No	No
I-96 WB	Ottawa	8793	Yes	GTW RR (Abn)	.4 miles northwest of M-104	1961		06/16/2010	7	4	6	N	Yes	No
I-96 WB	Ottawa	8796	Yes	M-104	Southeast Limits Of Nunica	1961		06/24/2010	5	5	6	N	No	No
I-96 WB	Wayne	11612	Yes	Eight Mile Road	In Livonia	1974		04/20/2010	8	7	7	N	No	No
I-96 WB	Kent	13172	Yes	Ramp A	Cascade Twp	2005		08/20/2009	7	9	9	N	No	No
I-96 WB	Kent	13173	Yes	Ramp B	Cascade Twp	2005		08/20/2009	7	9	9	N	No	No
I-96 WB Collector	Wayne	11553	Yes	M-39 (Southfield Expr)	In Detroit	1970		09/10/2009	7	7	7	N	No	Yes
I-96 WB Collector	Wayne	11568	Yes	M-8	In Detroit	1971		09/25/2009	7	7	7	N	No	No
I-96 WB Main Roadway	Wayne	11555	Yes	M-39 (Southfield Expr)	In Detroit	1970		09/10/2009	7	7	7	N	No	Yes
I-96 WB to I-94 WB Ramp	Wayne	11590	Yes	I-96 & Ramp	In Detroit	1971	2005	10/28/2009	7	7	7	N	No	Yes
I-96 WB to WB M-6	Kent	12933	Yes	M-6 EB To I-96 WB	Cascade Sec 21	2001		05/13/2009	8	8	7	N	No	No
I-96, M-21 EB	Kent	4726	Yes	GTW RR	.3 miles east of M-44	1961	2006	03/30/2009	7	9	7	N	No	No
I-96, M-21 WB	Kent	4727	Yes	GTW RR	.3 miles east of M-44	1961	2006	03/30/2009	6	9	8	N	No	No
Ida Center Road	Monroe	7108	No	US-23	4.6 miles north of US-223	1958		04/21/2009	6	6	6	N	No	No
Ida West Road	Monroe	7109	No	US-23	3.5 miles south of M-50	1958		04/21/2009	6	5	7	N	No	No
Indian Lake Road	Kent	4999	No	US-131 SB	1.0 mile southwest of Cedar Spring	1971		10/20/2008	7	7	7	N	No	No
Indian Lake Road	Kent	5000	No	US-131 NB	1.0 mile southwest of Cedar Spring	1971		10/20/2008	7	7	6	N	No	No
Indian Trail Road	Cheboygan	1514	No	I-75	6.8 miles north of M-27	1960		03/26/2009	8	6	7	N	No	No
Industrial Ave	Wayne	11513	No	I-96	In Detroit	1973		04/16/2010	6	6	7	N	No	Yes
Inkster Road	Wayne	11500	No	I-96	East limits of Livonia	1971		06/16/2009	6	7	7	N	No	Yes
Isabella Road	Isabella	4253	No	US-127	0.7 miles north of M-20	1964		04/08/2009	7	7	7	N	No	Yes
Island Highway	Eaton	2258	No	I-69	1.8 miles north of M-50	1971		05/26/2009	6	7	7	N	No	No

Route	County	Structure Number	NHS Status	Site	Location	Year Built	Year Recon-structed	Last Inspection Date	Deck Rating	Super-structure Rating	Sub-structure Rating	Culvert Rating	Structurally Deficient	Functionally Obsolete
IvanrestAve	Kent	12912	No	M-6	Byron Twp Sec 4&5	2001		05/12/2009	7	9	7	N	No	No
Iyo Pawa Road	Branch	1080	No	I-69	9.3 miles south of US-12	1967		07/12/2010	6	7	7	N	No	No
J Drive N	Calhoun	1241	No	I-69	3.0 miles north of Marshall	1970		06/10/2009	6	6	7	N	No	No
J Drive S	Calhoun	1227	No	I-69 SB	7.5 miles north of Branch Co line	1968		06/16/2010	3	5	7	N	Yes	No
J Drive Street	Calhoun	1238	No	I-69 NB	7.5 miles north of Branch Co line	1968		10/05/2009	4	5	7	N	Yes	No
J L Hudson Drive	Oakland	7872	No	M-10	0.75 miles N of M-102	1964	1997	10/28/2009	7	6	7	N	No	Yes
Jackson Ave WB, 94 BR	Washtenaw	10949	Yes	I-94 Ramp	0.5 miles west of I-94 BL	1960		07/20/2010	7	6	5	N	No	Yes
Jackson Road	Calhoun	1224	No	I-69	1.6 miles north of Branch Co line	1968		10/07/2009	5	6	6	N	No	No
Janes Road	Saginaw	9124	No	I-675 Ramp	I-75	1971		10/28/2008	4	5	7	N	Yes	No
Janes Road	Saginaw	9162	No	I-75	1.0 miles north of M-46 & I-75 B	1961		07/29/2010	3	5	5	N	Yes	No
Jefferson Ave	Wayne	11393	No	I-375	In Detroit	1962		06/18/2010	4	7	6	N	Yes	No
Jefferson Road	Gratiot	3114	No	US-127	2.0 miles south of Isabella Co line	1964		05/07/2009	8	7	7	N	No	No
Jefferson Road	Mecosta	6708	No	US-131 SB	2 miles West of Morley	1979		06/03/2009	7	8	8	N	No	No
Jefferson Road	Mecosta	6709	No	NB US-131	2 miles West of Morley	1979		06/03/2009	7	7	7	N	No	No
Jefferson Road	Midland	6918	No	US-10	.8 miles east of US-10 BR	1960		12/18/2008	5	5	6	N	No	No
Jennings Road	Genesee	2687	No	I-475	0.6 miles east of north Jct I-75	1971		04/14/2010	4	5	6	N	Yes	No
John Beers Road	Berrien	815	No	I-94	West limits of Stevensville	1961		05/24/2010	6	5	5	N	No	Yes
John R	Oakland	8093	No	I-75	In Hazel Park	1966	2007	01/21/2010	5	7	7	N	No	Yes
John R	Wayne	11781	No	I-75	In Detroit	1970	1998	05/11/2010	8	5	6	N	No	Yes
John R NB Turn Ramp	Oakland	8094	No	I-75	In Hazel Park	1966	2007	01/21/2010	6	7	7	N	No	No
John R Road	Oakland	7971	No	I-696	In Madison Heights	1972	1997	08/13/2009	6	6	5	N	No	No
John R SB Turn Ramp	Oakland	8092	No	I-75	In Hazel Park	1966	2007	01/21/2010	5	7	7	N	No	Yes
John R Street	Wayne	11211	No	I-94	In Detroit	1955	1995	09/30/2009	7	5	6	N	No	Yes
John R Street	Wayne	11374	No	M-8, Davison Frwy	Highland Park E Woodward	1996		02/26/2010	8	8	8	N	No	Yes
Jones Road	Clinton	1788	No	I-96	1.3 miles southeast of Ionia Co line	1958		04/05/2010	6	6	6	N	No	Yes
Jonesville Road	Branch	1096	No	I-69	3.4 miles north of US-12	1967		07/01/2010	6	6	4	N	Yes	No
Jordan Lake Road	Ionia	3977	No	I-96	3.0 miles west of M 66	1958		03/04/2009	7	6	5	N	No	No
Joseph Campau	Wayne	11379	No	M-8	In Detroit	1971	2009	02/24/2010	4	4	5	N	Yes	No
Joy Road	Washtenaw	10880	No	US-23	1.5 miles north of M-14	1962		10/19/2009	7	5	5	N	No	No
Joy Road	Washtenaw	10923	No	M-14	5.0 miles southwest of Plymouth	1975		09/18/2008	7	7	7	N	No	No
Joy Road	Wayne	11581	No	I-96	In Detroit	1972	2007	09/15/2009	8	7	7	N	No	Yes
Joy Road	Wayne	11690	No	M-39	In Detroit	1962		06/09/2010	3	6	6	N	Yes	No

Route	County	Structure Number	NHS Status	Site	Location	Year Built	Year Recon-structed	Last Inspection Date	Deck Rating	Super-structure Rating	Sub-structure Rating	Culvert Rating	Structurally Deficient	Functionally Obsolete
Joy Road	Wayne	11965	No	I-275	.5 miles west of Livonia limits	1972		11/20/2009	5	7	6	N	No	No
Junction Ave	Wayne	11739	No	I-75	In Detroit	1968		05/10/2010	5	7	7	N	No	Yes
Junction St	Wayne	11177	No	I-94	In Detroit	1950	1996	07/09/2008	7	8	6	N	No	Yes
Kalamo Road	Eaton	2256	No	I-69	1.5 miles southeast of Charlotte	1971		05/26/2009	6	7	6	N	No	No
Kalmbach Road	Washtenaw	10936	No	I-94	1.9 miles east of Jackson Co line	1960		06/01/2010	5	6	6	N	No	No
Kearsley Street	Genesee	2669	No	I-475	In Flint	1976		07/19/2010	5	5	6	N	No	No
Keefer Road	Ionia	3990	No	I-96	6.4 miles east of M 66	1958		03/11/2009	6	7	5	N	No	No
Kenowa Ave	Kent	4835	No	I-196	West limits of Wyoming	1972		09/29/2008	6	6	7	N	No	No
Kenowa Ave	Kent	13048	No	M-6	Kent/Ottawa Co line	2002		10/12/2009	8	7	7	N	No	No
Kensington Road	Livingston	5770	No	I-96	3.4 miles east of US-23	2008		11/09/2009	9	8	8	N	No	Yes
Kilgore Road	Kalamazoo	4586	No	I-94	4.2 miles east of US-131	1973		09/02/2009	6	5	6	N	No	No
King Road	Saginaw	9159	No	I-75	2.6 miles southeast of M-46	1961		09/15/2009	4	5	6	N	Yes	No
King Road	Wayne	11650	No	I-75	North limits of Woodhaven	2006		11/09/2009	9	9	8	N	No	Yes
Kipp Road	Ingham	3710	No	US-127	South limits of Mason	1967		06/08/2010	3	5	7	N	Yes	No
Knapp Street	Kent	4736	No	I-96	4.1 mile southest & south of US-131	1961		07/27/2010	6	5	5	N	No	No
Knox Road	Ionia	3991	No	I-96	.3 miles west of Portland	1959		03/11/2009	6	5	6	N	No	Yes
Kochville Road	Saginaw	9172	No	I-75	1.7 miles northwest of M-13	1980		07/28/2009	6	7	7	N	No	No
Kraft Ave	Kent	4717	No	I-96	.6 miles east of M-11	1961	1996	03/26/2009	7	7	6	N	No	No
Kruger Road	Berrien	800	No	I-94	1.1 miles south of Union Pier	1962		05/04/2010	6	6	5	N	No	No
L Drive North	Calhoun	1242	No	I-69	2.5 miles north of I-94	1970		06/11/2009	6	6	7	N	No	No
Labo Road	Monroe	7215	No	I-275	6 miles north of Monroe	1973		09/22/2009	7	6	7	N	No	No
Lafayette Ave	Wayne	11391	No	I-375	In Detroit	1960	1990	06/18/2010	7	7	6	N	No	Yes
Lafayette Blvd	Wayne	11398	No	M-10	In Detroit	1952	1997	01/25/2010	7	7	7	N	No	Yes
Lahring Road	Genesee	2478	No	US-23	1.6 miles north of Fenton	1957	1994	08/14/2009	6	6	7	N	No	Yes
Lahring Road	Oakland	8038	No	I-75	2.2 miles southeast of Genesee Co line	1962		08/25/2009	6	6	7	N	No	No
Lahser Road	Oakland	7887	No	M-10	In Southfield	1963	1998	06/02/2009	7	7	6	N	No	Yes
Lake Chapin Road	Berrien	903	No	US-31	5.3 miles southwest of Berrien Springs	1995		05/17/2010	7	7	7	N	No	No
Lake Lansing Road	Ingham	3856	No	US-127	0.2 miles north of Lansing	1972		07/26/2010	5	4	6	N	Yes	No
Lake Nepessing Road	Lapeer	5330	No	I-69	3.0 miles southwest of Lapeer	1971		01/02/2009	4	6	7	N	Yes	No
Lake Road	Genesee	2514	No	I-75	2.0 miles north of M-57	1959	2003	08/16/2010	6	5	5	N	No	Yes
Lake Warren Road	Branch	1086	No	I-69	7.0 miles south of US-12	1967		07/12/2010	6	7	7	N	No	No
Lakeside Road	Berrien	802	No	I-94	1.3 miles south of Lakeside	1962		05/04/2010	5	6	5	N	No	No

Route	County	Structure Number	NHS Status	Site	Location	Year Built	Year Recon-structed	Last Inspection Date	Deck Rating	Super-structure Rating	Sub-structure Rating	Culvert Rating	Structurally Deficient	Functionally Obsolete
Lakewood Road	Muskegon	7609	No	US-31 SB	3.5 miles southeast of south Jct US-31	1964		08/18/2009	5	7	6	N	No	No
Lakewood Road	Muskegon	7610	No	US-31 NB	3.5 miles southeast of south Jct US-31	1964		08/18/2009	6	7	6	N	No	No
Lansing Road	Jackson	4418	No	I-94	.6 miles east of M-50	1951	1974	05/14/2009	6	6	5	N	No	Yes
Lapeer Road	Genesee	2585	No	I-69	In Flint	1970		08/19/2008	5	7	7	N	No	No
Lapeer Road	Genesee	2594	No	I-69	3.2 miles east of Flint	1970		08/02/2010	4	5	6	N	Yes	No
Laplaisance Road	Monroe	7183	No	I-75	3.9 miles southwest of M-50	1955	2009	06/23/2009	4	5	5	N	Yes	No
Laporte Road	Berrien	780	No	I-94	0.8 miles southeast of New Buffalo	1963		05/03/2010	6	5	6	N	No	No
Larned Street	Wayne	11392	No	I-375	In Detroit	1960		09/24/2008	3	7	5	N	Yes	No
Larned Street Ramp	Wayne	11396	No	M-10 NB	In Detroit	1959	1987	07/08/2010	6	5	7	N	No	Yes
Lasher Road	Oakland	7919	No	I-696	City of Southfield	1984		07/20/2010	7	7	7	N	No	No
Lathrup Road	Oakland	7951	No	I-696	City of Lathrup Village	1988		07/19/2010	7	7	7	N	No	No
Leaton Road	Isabella	4271	No	US-10	2.2 miles southeast of Clare Co line	1961		04/07/2009	6	5	6	N	No	No
Lee Road	Livingston	5735	No	US-23	1.0miles south of I-96	1962		07/14/2010	6	4	5	N	Yes	No
Left Turn east Beech DL	Wayne	11523	Yes	I-96	In Redford Twp	1974		03/29/2010	6	6	7	N	No	Yes
Left Turn east Inkster	Wayne	11521	Yes	I-96	East limits Of Livonia	1971		05/19/2010	6	6	7	N	No	Yes
Left Turn east Middlebelt	Wayne	11519	Yes	I-96	In Livonia	1971		03/30/2010	5	7	6	N	No	Yes
Left Turn east of Levan	Wayne	11525	No	I-96	In Livonia	1974		03/24/2010	5	6	7	N	No	Yes
Left Turn Lane	Macomb	6088	Yes	I-696	In Warren & Centerline	1972	2007	10/15/2009	6	7	7	N	No	No
Left Turn Lane	Macomb	6089	Yes	I-696	In Warren west of Hoover	1972		10/29/2009	4	7	7	N	Yes	No
Left Turn Lane	Macomb	6091	No	I-696	In Warren east of Hoover	1972		10/29/2009	4	7	6	N	Yes	No
Left Turn Lane No 1	Genesee	2688	No	I-475	At south limits of Flint	1971	2010	07/21/2010	5	7	7	N	No	Yes
Left Turn Lane No 2	Genesee	2689	No	I-475	At south limits of Flint	1971	2010	04/07/2010	4	6	6	N	Yes	No
Left Turn Structure	Oakland	7890	Yes	M-10	In Southfield	1965	2006	06/02/2009	8	6	6	N	No	Yes
Left Turn west Beech DL	Wayne	11522	No	I-96	In Redford Twp	1974		05/19/2010	6	6	7	N	No	Yes
Left Turn west Inkster	Wayne	11520	Yes	I-96	East limits Of Livonia	1971		04/22/2010	6	6	7	N	No	Yes
Left Turn west Middlebelt	Wayne	11518	Yes	I-96	In Livonia	1971		03/30/2010	5	6	4	N	Yes	No
Left Turn west of Levan	Wayne	11524	No	I-96	In Livonia	1974		03/23/2010	6	6	7	N	No	Yes
Leonard Road Street	Kent	4737	No	I-96	In Grand Rapids	1961	1976	07/22/2010	7	6	4	N	Yes	No
Leroy Road	Osceola	8547	No	US-131	1.3 miles West Leroy	1985		01/21/2009	6	8	7	N	No	No
Levan Road	Wayne	11489	No	I-96	In Livonia	1974		03/23/2010	6	6	7	N	No	Yes
Levering Road	Cheboygan	1516	No	I-75	8.8 miles south of US-31	1960		03/19/2009	7	7	7	N	No	No
Liberty Road	Washtenaw	10832	No	I-94	0.7 miles south of I-94 BL	1956		06/16/2010	7	5	6	N	No	Yes

Route	County	Structure Number	NHS Status	Site	Location	Year Built	Year Recon-structed	Last Inspection Date	Deck Rating	Super-structure Rating	Sub-structure Rating	Culvert Rating	Structurally Deficient	Functionally Obsolete
Lincoln Drive	Oakland	7927	No	I-696	City of Southfield	1987		07/12/2010	7	8	7	N	No	No
Lincoln Road	Arenac	424	No	I-75 SB	2.4 miles south of Sterling	1968		05/12/2010	6	5	5	N	No	Yes
Lincoln Road	Arenac	425	No	I-75 NB	2.4 miles south of Sterling	1968		05/12/2010	6	5	6	N	No	Yes
Linwood Ave	Wayne	11186	No	I-94	In Detroit	1953	1997	11/14/2009	8	6	6	N	No	Yes
Linwood Ave	Wayne	11444	No	M-10 John Lodge Frwy	In Detroit	1955	1994	04/01/2009	7	7	7	N	No	Yes
Linwood Road	Bay	636	No	I-75	7.0 miles north of Kawkawlin	1968	2010	05/20/2009	5	6	4	N	Yes	No
Livernois Ave	Wayne	11175	Yes	I-94	In Detroit	1950	1997	01/12/2010	8	7	7	N	No	Yes
Livernois Ave	Wayne	11446	Yes	M-10	In Detroit	1955	2006	03/19/2009	8	7	7	N	No	Yes
Livernois Ave	Wayne	11578	No	I-96	In Detroit	1972	2009	09/15/2009	5	6	6	N	No	Yes
Livernois Ave	Wayne	11738	No	I-75	In Detroit	1967		05/10/2010	6	7	7	N	No	Yes
Livernois Ave U-turn	Wayne	11469	No	M-10	In Detroit	1987		04/11/2009	7	7	7	N	No	Yes
Livernois Left Turn	Wayne	11579	Yes	I-96	In Detroit	1972	2009	08/03/2009	9	5	7	N	No	Yes
Livernois Road	Oakland	7844	No	M-59	4.4 miles east of I-75	1966		08/30/2009	4	6	6	N	Yes	No
Livingston Road	Berrien	814	No	I-94	1.0 mile north of Bridgeman	1961		09/03/2008	5	7	7	N	No	No
LK George Road	Lapeer	5349	No	I-69	6.0 miles east of Lapeer	1983		01/26/2010	6	6	7	N	No	No
LK Montcalm Road	Montcalm	7423	No	US-131 SB	1.1 miles south of M-82	1971		07/21/2009	7	7	8	N	No	No
LK Montcalm Road	Montcalm	7424	No	US-131 NB	1.1 miles south of M-82	1971		07/21/2009	7	7	7	N	No	No
LK Pleasant Road	Lapeer	5350	No	I-69	4.5 miles west of Imlay City	1983		01/11/2010	5	7	7	N	No	No
Lochmore Ave	Wayne	11265	No	I-94	In Harper Woods	1959	2001	06/23/2010	7	7	7	N	No	Yes
London Moore Road	Wayne	11662	No	I-75	In Lincoln Park	1966	2002	07/29/2010	7	7	8	N	No	Yes
Long Lake Road	Clare	1725	No	US-127 SB	4.0 miles south of Roscommon Co line	1966		09/29/2008	7	8	8	N	No	No
Long Lake Road	Clare	1726	No	US-127 NB	4.0 miles south of Roscommon Co line	1966		09/18/2008	7	7	7	N	No	No
Lonyo Ave	Wayne	11171	No	I-94	In Detroit	1949	2006	06/27/2009	8	7	7	N	No	Yes
Loomis Road	Isabella	4270	No	US-10	3.4 Mi northwest of Midland Co line	1962	2006	04/07/2009	7	7	8	N	No	No
Lovers Lane	Kalamazoo	4577	No	I-94	3.2 miles east of US-131	2006		09/02/2008	7	9	7	N	No	No
Lowell Road	Clinton	1872	No	I-69	5.5 miles northwest of Lansing	1981		04/29/2010	6	6	7	N	No	No
Lucky Place	Wayne	11225	No	I-94	In Detroit	1983		05/27/2010	6	7	6	N	No	Yes
Lune Pier Road	Monroe	7179	No	I-75	5.8 miles northeast of Ohio state line	1956		06/15/2009	6	6	7	N	No	Yes
Luther Road	Osceola	8546	No	US-131	2.0 miles southwest of Leroy	1985		01/14/2009	6	8	7	N	No	No
Lyndon Ave	Wayne	11704	No	M-39	In Detroit	1961		06/17/2010	5	4	5	N	Yes	No
M 21	Genesee	2499	Yes	I-75	Near west limits of Flint	2009		02/02/2010	9	8	9	N	No	Yes
M L King (Stimson)	Wayne	11404	No	M-10	In Detroit	1952	2005	10/22/2008	4	5	7	N	Yes	No

Route	County	Structure Number	NHS Status	Site	Location	Year Built	Year Recon-structed	Last Inspection Date	Deck Rating	Super-structure Rating	Sub-structure Rating	Culvert Rating	Structurally Deficient	Functionally Obsolete
M-1	Oakland	7858	Yes	M-102 8 Mile Road & Ramps	north limits of Detroit	1956		05/22/2009	7	7	7	N	No	Yes
M-1 NB Ramp	Oakland	7859	Yes	M-102 8 Mile Road	At north Limits of Detroit	1956		10/28/2009	8	7	7	N	No	Yes
M-1 SB Northwestern	Oakland	7908	Yes	I-696	In Southfield (I-696)	1964	1988	05/29/2009	6	7	7	N	No	No
M-1 SB Ramp	Oakland	7860	Yes	M-102 8 Mile Road	At north Limits of Detroit	1956	2003	10/28/2009	8	7	7	N	No	Yes
M-1 Wooward Ave	Wayne	11210	Yes	I-94	In Detroit	1955	1999	01/12/2010	8	8	7	N	No	Yes
M-1 Wooward Ave	Wayne	11615	Yes	M-8 Davison Frwy	In Highland Park	1996		02/26/2010	8	8	7	N	No	Yes
M-1 Wooward Ave	Wayne	11780	Yes	I-75	In Detroit	1967	2006	05/05/2010	8	7	7	N	No	Yes
M-10 (Ramp B)	Oakland	7874	Yes	M-10 Ramp	In Southfield (Ramp A)	1964	2006	10/28/2009	6	6	7	N	No	No
M-10 BR	Oakland	8137	Yes	Clinton River	In Pontiac	1964		09/30/2008	N	N	N	8	No	Yes
M-10 N to I-75 S Ramp	Wayne	11770	Yes	M-10	In Detroit	1970		05/28/2009	6	7	6	N	No	No
M-10 N-W Ramp	Wayne	11772	Yes	I-75 & Exit Ramps	In Detroit	1970	1998	05/04/2009	8	6	6	N	No	No
M-10 NB	Oakland	7871	Yes	Rouge River	In Southfield	1929	1969	05/28/2009	7	5	5	N	No	No
M-10 NB	Oakland	7892	Yes	US-24	In Southfield	1964	2006	05/27/2009	7	7	7	N	No	No
M-10 NB	Wayne	11195	Yes	I-94	In Detroit	1953	2004	06/01/2010	8	8	8	N	No	Yes
M-10 NB	Wayne	11197	Yes	I-94 Ramp From M-10	In Detroit	1953	2004	06/01/2010	8	7	7	N	No	No
M-10 NB	Wayne	11438	Yes	M-8 Davison	In Detroit	1956	1987	04/02/2009	6	7	7	N	No	Yes
M-10 NB	Wayne	13499	Yes	M-8 Ramp To M-10 SB	In Detroit	1956	1987	02/26/2010	8	7	8	N	No	Yes
M-10 Northwestern Hwy	Oakland	7912	Yes	I-696 Ramp D	In Southfield	1964	1997	05/27/2009	8	8	7	N	No	No
M-10 Ramp	Wayne	11439	Yes	M-8 EB Davison	In Detroit	1957	1996	04/02/2009	6	6	6	N	No	Yes
M-10 Ramp H	Oakland	7875	Yes	M-39	In Southfield Ramp H	1964	2006	06/02/2009	8	7	6	N	No	Yes
M-10 S to I-75E Ramp	Wayne	11767	Yes	M-10	In Detroit	1970	1998	05/28/2009	8	6	7	N	No	No
M-10 SB	Oakland	7870	Yes	Rouge River	In Southfield	1964	2006	05/28/2009	8	7	6	N	No	No
M-10 SB	Wayne	11190	Yes	I-94 Ramp	In Detroit	1953	1995	11/25/2009	7	8	6	N	No	No
M-10 SB	Wayne	11192	Yes	I-94	In Detroit	1953	2004	06/01/2010	8	8	8	N	No	Yes
M-10 SB	Wayne	11408	Yes	WB Jefferson Ave	In City of Detroit	1987		06/18/2010	6	6	7	N	No	Yes
M-10 SB to EB Ramp	Wayne	11765	Yes	I-75 & Ramp To SB	In Detroit	1970		05/15/2009	6	7	6	N	No	Yes
M-100	Clinton	1791	No	I-96	At M-100	1957		04/28/2010	3	5	4	N	Yes	No
M-100	Eaton	2283	No	County Drain	3.5 miles north of I-69	1940		07/29/2009	4	4	4	N	Yes	No
M-100	Eaton	2285	No	GTW RR	North limits of Potterville	1940		07/29/2009	6	4	4	N	Yes	No
M-100	Eaton	2286	No	Grand River	In Grand Ledge	1989		07/29/2009	6	7	6	N	No	Yes
M-102	Wayne	11467	Yes	M-10 & Ramps	In Detroit	1965	2009	07/19/2010	9	6	8	N	No	Yes
M-102	Wayne	11621	Yes	Plum Creek	0.5 miles east of US-24	1931		02/23/2010	6	6	6	N	No	No

Route	County	Structure Number	NHS Status	Site	Location	Year Built	Year Recon-structed	Last Inspection Date	Deck Rating	Super-structure Rating	Sub-structure Rating	Culvert Rating	Structurally Deficient	Functionally Obsolete
M-102 8 Mile Road	Wayne	11850	Yes	I-75	In Detroit Over I-75	1969		07/14/2010	6	7	5	N	No	No
M-102 EB	Wayne	11266	Yes	I-94	In Harper Woods	1959	2000	06/16/2010	6	7	7	N	No	Yes
M-102 EB	Wayne	11619	Yes	Rouge River	0.1 miles west of US-24	1931	1987	02/23/2010	7	7	7	N	No	No
M-102 EB	Wayne	11622	Yes	US-24	US-24, Telegraph Road	1967	2002	01/29/2010	7	7	7	N	No	No
M-102 EB	Wayne	11714	Yes	M-39	North limits of Detroit	1964		06/10/2010	4	7	5	N	Yes	No
M-102 EB Service Road	Wayne	11466	Yes	M-10	North limits of Detroit	1965	2009	03/07/2009	4	7	7	N	Yes	No
M-102 EB Service Road	Wayne	11851	Yes	I-75	In Detroit	1969	2007	07/14/2010	6	7	7	N	No	No
M-102 Left Turn Ramp	Wayne	11713	Yes	M-39	North limits of Detroit	1964		09/26/2008	4	7	4	N	Yes	No
M-102 Ramp	Wayne	11464	Yes	M-10 Ramp	North limits of Detroit	1965	2010	03/07/2009	4	7	7	N	Yes	No
M-102 WB	Wayne	11267	Yes	I-94	In Harper Woods	1959	2002	06/16/2010	7	7	7	N	No	Yes
M-102 WB	Wayne	11620	Yes	Rouge River	0.1 miles west of US-24	1987		02/23/2010	7	7	7	N	No	No
M-102 WB	Wayne	11623	Yes	US-24	US-24, Telegraph Road	1967	2002	01/29/2010	7	7	7	N	No	No
M-102 WB	Wayne	11715	Yes	M-39	North limits of Detroit	1964		06/10/2010	5	6	5	N	No	Yes
M-102 WB Service Road	Wayne	11465	Yes	M-10	North limits of Detroit	1965	2009	03/07/2009	4	7	6	N	Yes	No
M-102 WB Service Road	Wayne	11852	Yes	I-75	In Detroit	1969	2007	09/24/2008	6	7	6	N	No	No
M-103	St. Joseph	10261	No	White Pigeon River	0.5 miles north of Indiana State	1931	1998	07/21/2009	7	9	7	N	No	No
M-104	Ottawa	8797	No	Spring Lake Channel	.2 miles east of US-31	1966		09/18/2008	6	7	5	N	No	No
M-106	Jackson	4387	No	Portage River	3 miles northeast of I-94	1976		05/13/2009	7	7	7	N	No	No
M-106	Jackson	4388	No	Portage River Drain	4.7 miles south & west of Ingham Co line	1939	2005	06/17/2009	7	8	7	N	No	No
M-106	Jackson	4389	No	Batteese Creek	4 miles southwest of Munith	2006		06/17/2009	N	N	N	8	No	No
M-106 NB	Jackson	12991	Yes	I-94	M-106 (Cooper Street)	1975		05/28/2009	6	6	6	N	No	Yes
M-106 SB	Jackson	4419	Yes	I-94	M-106 (Cooper St)	1948	1975	07/13/2009	5	5	5	N	No	Yes
M-108	Cheboygan	1520	No	I-75	M-108	1959		03/26/2009	6	7	7	N	No	No
M-11	Kent	4862	Yes	Grand River	In Grandville	1930	1985	12/30/2009	6	7	6	N	No	No
M-11	Kent	4863	Yes	CSX RR & M-21BR	In Grandville	1936		05/01/2009	6	6	5	N	No	Yes
M-11	Kent	4866	Yes	Conrail	In Wyoming	1937	1956	10/21/2008	7	6	6	N	No	No
M-11	Kent	4867	Yes	Plaster Creek	In Grand Rapids	1937	1963	05/21/2009	6	7	5	N	No	No
M-11	Kent	4970	Yes	US-131	In Wyoming	2004		08/13/2009	8	8	7	N	No	No
M-115	Benzie	762	No	Betsie River	5.0 miles southeast of Benzonia	1940	2003	07/16/2008	7	8	7	N	No	No
M-115	Clare	1680	Yes	Doc & Tom Creek	4.6 miles southeast of Osceola Co line	1938		11/12/2008	9	9	6	N	No	No
M-115	Clare	1681	Yes	Norway Creek	0.8 miles southeast of Osceola Co line	1938		11/26/2008	N	9	8	N	No	No
M-115	Clare	1683	Yes	S Br Tobacco River	1.7 miles east of Farwell	1935		09/17/2008	6	6	7	N	No	No

Route	County	Structure Number	NHS Status	Site	Location	Year Built	Year Recon-structed	Last Inspection Date	Deck Rating	Super-structure Rating	Sub-structure Rating	Culvert Rating	Structurally Deficient	Functionally Obsolete
M-115	Clare	1684	Yes	S Br Tobacco River	1.9 miles west of Clare	1935	1989	09/16/2008	6	7	6	N	No	No
M-115	Manistee	6444	No	Betsie River	.6 miles southeast of Benzie Co line	1940	2003	05/06/2010	7	8	6	N	No	No
M-115	Manistee	6445	No	Bear Creek	2.7 miles southeast of Benzie Co line	1937		05/05/2010	7	8	7	N	No	No
M-115	Osceola	8597	Yes	Muskegon River	.2 miles northwest of Clare Co line	1939	1991	12/14/2009	7	8	6	N	No	No
M-115	Osceola	8598	Yes	Middle Branch River	1.9 miles northwest of Clare Co line	1938		11/03/2009	7	7	7	N	No	No
M-115	Osceola	8599	Yes	West Branch River	0.3 miles northwest of M-66	1937		12/08/2009	6	6	7	N	No	No
M-115	Osceola	8600	Yes	Middle Branch R	8.3 miles southeast of Wexford Co line	1937		12/03/2008	7	7	6	N	No	No
M-115	Osceola	8601	Yes	Crocker Cr	7.4 miles southeast of Wexford Co line	1937		08/07/2008	8	8	6	N	No	No
M-115	Wexford	12573	Yes	Canal	In Cadillac	1957	2007	08/19/2008	7	7	7	N	No	No
M-115	Wexford	12574	No	Manistee River	1.0 miles west of Mesick	1949		08/21/2008	6	7	6	N	No	No
M-116	Mason	6631	No	Lincoln River	.6 miles north of Ludington	1934	1993	05/13/2009	8	8	6	N	No	No
M-116	Mason	6632	No	Big Sable River	5.0 miles north of Ludington	1990		05/14/2009	7	8	7	N	No	No
M-117	Mackinac	5963	Yes	Doe Creek	2.2 miles north of Engadine	1954		06/21/2010	6	6	7	N	No	No
M-120	Muskegon	7549	No	Cedar Creek	8.6 miles northeast of US-31	1929		07/08/2009	N	6	7	N	No	No
M-120	Muskegon	7550	No	Cedar Creek	5.2 miles southwest of M-82	1935	1969	07/08/2009	7	7	7	N	No	No
M-120	Muskegon	7551	No	Cedar Creek	4.2 miles southwest of M-82	1935	1969	07/08/2009	N	7	7	N	No	No
M-120	Muskegon	7552	No	Markle Drain	2.8 miles south of M-82	2005		07/08/2009	N	N	N	9	No	No
M-120	Muskegon	7556	Yes	CSX RR	0.2 miles northeast of north Muskegon	1985		07/09/2009	7	7	8	N	No	No
M-120	Muskegon	7611	Yes	Muskegon River	In Muskegon	2001		07/30/2009	7	8	5	N	No	No
M-120	Newaygo	7717	No	Braton Creek	4.7 miles south of Hesperia	1935		04/29/2009	7	8	7	N	No	No
M-120 NB	Muskegon	7613	Yes	Cedar Creek	In north Muskegon	1996		08/19/2009	7	8	7	N	No	No
M-120 SB	Muskegon	7612	Yes	Cedar Creek	In north Muskegon	1996		08/19/2009	7	8	8	N	No	No
M-123	Chippewa	1563	No	Tahquamenon River	4.8 miles south of Paradise	1952		06/30/2010	7	6	6	N	No	No
M-123	Chippewa	1565	No	E Br Tahquemenon River	2.0 miles north of M-28	1966		05/11/2010	N	N	N	7	No	No
M-123	Chippewa	1566	No	Kneebone Creek	Southeast Limits of Trout Lake	2003		05/11/2010	N	N	N	8	No	No
M-123	Luce	5897	No	Tahquamenon River	1.3 miles north of Newberry	1978		06/22/2010	7	7	6	N	No	No
M-123	Luce	5900	No	Auger Creek	7.5 miles north of Newberry	1900		06/29/2010	N	N	N	5	No	No
M-123	Luce	5901	No	Murphy Creek	9.8 miles north of Newberry	2010		06/30/2010	N	N	N	3	Yes	No
M-123	Mackinac	5953	No	I-75	M-123	1963		10/22/2008	6	7	6	N	No	No
M-123	Mackinac	5973	No	Carp River	2.8 miles northwest of Green	1961		07/08/2010	7	8	7	N	No	No
M-124	Jackson	4385	No	Raisin River	1.3 miles east of M-50	2000		04/30/2009	8	8	8	N	No	No
M-124	Jackson	4386	No	Lagoon River	.1 miles north of Lenawee Co line	1931		04/30/2009	7	8	6	N	No	No

Route	County	Structure Number	NHS Status	Site	Location	Year Built	Year Recon-structed	Last Inspection Date	Deck Rating	Super-structure Rating	Sub-structure Rating	Culvert Rating	Structurally Deficient	Functionally Obsolete
M-125	Monroe	7137	No	Indian Creek	At Ohio state line	1934		08/11/2009	5	6	7	N	No	No
M-125	Monroe	7138	No	Otter Creek	4.7 miles southwest of M-50	1964	2006	08/17/2009	7	6	6	N	No	No
M-125	Monroe	7139	No	Plum Creek	1.1 miles southwest of M-50	1985	2006	08/24/2009	7	7	7	N	No	Yes
M-125	Monroe	7140	No	Raisin River	In Monroe	1927	1990	08/24/2009	7	8	6	N	No	Yes
M-125	Monroe	7141	No	Little Sandy Creek	2.3 miles south of US-24	2005		08/24/2009	6	8	7	N	No	No
M-125	Monroe	7142	No	Br Sandy Creek	1.5 miles south of US-24	2005		08/24/2009	7	8	6	N	No	No
M-129	Chippewa	1605	No	Big Munuscong River	1.2 miles south of PickfoRoad	1949	1995	05/05/2010	6	7	6	N	No	No
M-129	Chippewa	1609	No	Fletcher Creek	0.5 miles north of Tone Road	1929		10/12/2009	6	5	4	N	Yes	No
M-129	Chippewa	1610	No	S Br Charlotte River	0.2 miles north of 12 Mile Road	2010		10/12/2009	4	4	4	N	Yes	No
M-129	Chippewa	1611	No	Br Charlotte River	0.3 miles south of 9 Mile Road	1999		05/25/2010	N	N	N	7	No	No
M-129	Chippewa	1612	No	Br Charlotte River	0.2 miles north of 9 Mile Road	1999		05/25/2010	N	N	N	7	No	No
M-129	Chippewa	1613	No	Charlotte River	0.6 miles north of 9 Mile Road	1929	1999	05/25/2010	8	7	7	N	No	No
M-129	Chippewa	1616	No	Little Munuscong River	0.9 miles north of Tone Road	1968		05/19/2010	N	N	N	7	No	No
M-13	Arenac	383	No	Saganing Creek	4.0 miles south of Standish	1937	1998	06/23/2010	7	7	7	N	No	No
M-13	Arenac	384	No	S Br Pine River	3.0 miles south of Standish	1935	1998	06/22/2010	7	6	6	N	No	No
M-13	Bay	585	No	Cheboyganing Creek	5.2 miles south of Bay City	1927	1964	12/21/2009	3	3	4	N	Yes	No
M-13	Bay	588	No	Kawkawlin River	In Kawkawlin	1931	2009	03/25/2009	4	5	6	N	Yes	No
M-13	Bay	589	No	Ryan Drain	6.4 miles south of Pinconning	1937	1951	01/22/2009	N	N	N	5	No	No
M-13	Bay	590	No	Tebo Drain	3.8 miles south of Pinconning	1937	1951	08/18/2009	6	6	5	N	No	No
M-13	Bay	591	No	Johnsons Creek	1.8 miles south of Pinconning	1938	1951	04/20/2010	4	4	5	N	Yes	No
M-13	Bay	592	No	Pinconning River	In Pinconning	2009		04/20/2010	9	9	9	N	No	No
M-13	Bay	593	No	White Feather Creek	3.0 miles north of Pinconning	1938	1952	07/17/2009	6	5	6	N	No	No
M-13	Genesee	2464	No	Mistequay Creek	2.3 miles north of M-21	1932		07/28/2010	6	7	7	N	No	No
M-13	Genesee	2531	No	I-69	Shiawassee Co line	1959		07/12/2010	5	5	4	N	Yes	No
M-13	Saginaw	9076	No	Savage Drain	3.3 miles north of Genesee Co line	1939	1985	07/28/2009	5	5	5	N	No	No
M-13	Saginaw	9077	No	Milks Drain	7.8 miles south of M-46	1930		07/28/2009	6	5	5	N	No	No
M-13	Saginaw	9078	No	Koepke Drain	7.6 miles south of M-46	1930	1975	07/29/2009	4	7	5	N	Yes	No
M-13	Saginaw	9079	No	Flint River	7.2 miles south of M-46	1941		07/27/2009	5	4	5	N	Yes	No
M-13	Saginaw	9080	No	Birch Run Outlet Drive	7.1 miles south of M-46	1941		07/28/2010	4	3	5	N	Yes	No
M-13	Saginaw	9081	No	Cole Drain	5.8 miles south of M-46	1941	1986	07/14/2009	6	6	5	N	No	No
M-13	Saginaw	9082	No	Cass River	3.3 miles south of M-46	1964		11/11/2009	6	6	6	N	No	No
M-13	Saginaw	9083	No	No Name Drain	1.8 miles south of M-46	1929		07/14/2009	4	4	4	N	Yes	No

Route	County	Structure Number	NHS Status	Site	Location	Year Built	Year Recon-structed	Last Inspection Date	Deck Rating	Super-structure Rating	Sub-structure Rating	Culvert Rating	Structurally Deficient	Functionally Obsolete
M-13 & M-84	Bay	586	Yes	E Channel Saginaw River	In Bay City (Lafayette Ave)	1938	2005	09/22/2009	7	6	7	N	No	No
M-13 & M-84	Bay	587	Yes	W Channel Saginaw River	In Bay City (Lafayette Ave)	1938	2005	03/24/2009	6	6	7	N	No	No
M-134	Chippewa	1567	No	Prentiss Creek	0.3 miles west of Mackinac Co line	1939		05/03/2010	6	7	7	N	No	No
M-134	Chippewa	1568	No	Trout Creek	0.8 miles west of M-48	1939		05/03/2010	5	6	7	N	No	No
M-134	Chippewa	1569	No	Albany Creek	0.4 miles east of M-48	1947		05/04/2010	7	7	7	N	No	No
M-134	Mackinac	5958	No	I-75 SB	M-134	1963	2007	10/15/2008	6	7	6	N	No	No
M-134	Mackinac	5959	No	I-75 NB	M-134	1963	2007	10/20/2008	6	7	8	N	No	No
M-134	Mackinac	5968	No	Pine R	1.0 mile east of I-75	1958		07/07/2010	7	7	6	N	No	No
M-134	Mackinac	5969	No	Nunns Creek	6.2 miles southeast of I-75	1953		06/16/2010	6	7	7	N	No	No
M-134	Mackinac	5970	No	Mckays Creek	3.4 miles west of Chippewa Col	1993		06/17/2010	7	8	8	N	No	No
M-136	St. Clair	9966	No	Black River	9.8 miles southeast of M-19	1999		12/15/2009	8	8	8	N	No	No
M-136	St. Clair	9981	No	Black River Spillway	In Port Huron	2000		12/15/2009	8	8	8	N	No	No
M-138	Bay	582	No	Quanicassee River	2.7 miles east of Munger	1968	2008	04/30/2009	6	7	7	N	No	No
M-138	Bay	583	No	Constant Durussell Drain	3.5 miles east of Munger	1969		07/17/2009	5	5	7	N	No	No
M-138	Tuscola	10397	No	No Name Drain	1.0 mile east of Bay Co line	1968		07/15/2010	7	6	7	N	No	No
M-138	Tuscola	10398	No	Northwest Drain	2.2 miles west of Fairgrove	1969		06/02/2010	5	7	7	N	No	No
M-138	Tuscola	10399	No	Northwest Drain	1.0 mile west of Fairgrove	1969		08/21/2008	6	6	7	N	No	No
M-138	Tuscola	10400	No	Allen Drain	W limits of Akron	1968		08/21/2008	6	6	7	N	No	No
M-138	Tuscola	10401	No	Wiscoggin Creek	4.5 miles south of M-25	1983		08/20/2008	7	7	5	N	No	No
M-138	Tuscola	10402	No	Bach Creek	16 miles south of M-25	1983		08/20/2008	6	7	6	N	No	No
M-138	Tuscola	10403	No	Wiscoggin Creek	0.6 miles south of M-25	1983		06/02/2010	7	7	7	N	No	No
M-139	Berrien	869	Yes	St Joseph River	2.5 miles south of Benton Harbor	1982		08/04/2010	6	5	7	N	No	No
M-139	Berrien	871	Yes	Conrail (Abn) & Ox Creek	Southeast limits of Benton Harbor	1936	1990	06/17/2010	6	7	6	N	No	No
M-14	Washtenaw	10901	Yes	Fleming Creek	0.2 miles west of M-153	1964	2006	09/24/2008	6	8	6	N	No	No
M-14	Washtenaw	10905	Yes	Fleming Creek	0.4 miles east of Joy Road	1976		08/21/2008	N	N	N	5	No	No
M-14	Washtenaw	10957	Yes	US-23 BR Huron River Drive	In Ann Arbor	2000		08/19/2008	7	7	7	N	No	No
M-14	Wayne	11344	Yes	Willow Creek	2.7 miles east of Washtenaw Co line	2003		10/27/2009	N	N	N	8	No	No
M-14	Wayne	11350	Yes	Rouge River	0.3 miles West of Plymouth	1976		10/29/2009	7	8	8	N	No	No
M-14	Wayne	11361	Yes	Edward Hines Drive	0.4 miles west of Plymouth	1976		10/21/2009	6	7	7	N	No	No
M-14 & US-23 BR	Washtenaw	10875	Yes	Conrail & Huron River	1.4 miles south of US-23	1956	1978	07/22/2009	5	6	6	N	No	No
M-14 (Old)	Wayne	11346	Yes	Tonquish Creek	0.3 miles east Main St, Plymouth	1926		10/27/2009	N	N	N	7	No	Yes
M-14 EB	Washtenaw	10912	Yes	Ramp B US-23	E Jct US-23 (Over Ramp B)	1964		07/07/2010	6	5	7	N	No	Yes

Route	County	Structure Number	NHS Status	Site	Location	Year Built	Year Recon-structed	Last Inspection Date	Deck Rating	Super-structure Rating	Sub-structure Rating	Culvert Rating	Structurally Deficient	Functionally Obsolete
M-14 EB	Washtenaw	10914	Yes	Earhart Road	US-23	1964	1996	09/23/2008	6	7	6	N	No	Yes
M-14 EB	Washtenaw	10947	Yes	I-94 WB	2.0 miles northwest of Ann Arbor	1966		07/20/2010	6	5	6	N	No	No
M-14 EB	Washtenaw	10952	Yes	Maple Road	1.6 miles northeast of I-94	1966		09/25/2008	7	6	6	N	No	No
M-14 EB	Washtenaw	10956	Yes	Beechwood Drive	In Ann Arbor	1966		08/19/2008	7	6	6	N	No	No
M-14 EB	Wayne	11353	Yes	CSX RR	1.5 miles west of Plymouth	1976	2006	10/30/2009	6	9	7	N	No	No
M-14 EB	Wayne	11365	Yes	Sheldon Road	1.2 miles west of Plymouth	1976		10/21/2009	7	7	7	N	No	No
M-14 WB	Washtenaw	10919	Yes	Earhart Road	US-23	1964		09/23/2008	6	5	5	N	No	No
M-14 WB	Washtenaw	10958	Yes	Maple Road	In Ann Arbor	1966		09/25/2008	7	6	6	N	No	No
M-14 WB	Washtenaw	10959	Yes	Beechwood Drive	In Ann Arbor	1966		08/19/2008	7	6	6	N	No	No
M-14 WB	Wayne	11352	Yes	CSX RR	1.5 miles west of Plymouth	1976	2006	10/30/2009	7	7	8	N	No	No
M-14 WB	Wayne	11359	Yes	Sheldon Road	1.2 miles west of Plymouth	1976		10/21/2009	7	7	7	N	No	No
M-140	Berrien	907	No	Pipestone Creek	8.9 miles south of Watervliet	1953		06/09/2010	5	6	7	N	No	No
M-140	Berrien	910	No	Paw Paw River	In Watervliet	1996		06/01/2010	7	7	7	N	No	Yes
M-140	Berrien	911	No	Paw Paw Lake Outlet	1.7 miles north of Watervliet	1958		06/01/2010	5	6	7	N	No	No
M-140	Van Buren	10696	No	I-196	At M-140	1963		10/30/2008	5	5	6	N	No	No
M-140	Van Buren	10722	No	Deerlick Creek	0.3 miles north of I-196	1948		04/09/2010	N	N	N	7	No	No
M-142	Huron	3454	Yes	Pigeon River	1.0 mile west of Pigeon	1958		06/24/2010	4	4	4	N	Yes	No
M-142	Huron	3455	Yes	Pinnebog River	0.5 miles east of Elkton	1946	2000	09/23/2009	7	8	7	N	No	No
M-143 east Mich Ave	Ingham	3693	No	Grand River	In The City of Lansing	1975		07/28/2010	6	5	6	N	No	No
M-143 east Michigan Ave	Ingham	3694	No	Museum Drive	In The City of Lansing	1987		07/26/2010	7	7	7	N	No	Yes
M-15	Genesee	2609	No	Kearsley Creek	2.7 miles northeast of Oakland Co line	1999		08/18/2008	N	N	N	8	No	No
M-15	Genesee	2613	No	Flint River	1.2 miles north of Richfield Center	1928	1978	08/04/2010	6	6	5	N	No	No
M-15	Genesee	2617	No	Butternut Creek	1.4 miles north of M-57	1997		07/22/2010	7	8	8	N	No	No
M-15	Oakland	8022	No	I-75	M-15	2005		04/06/2009	8	8	8	N	No	No
M-15	Tuscola	10408	No	Goodings Creek	9.5 miles northwest of Genesee Co line	2000		08/27/2008	5	8	8	N	No	No
M-15	Tuscola	10410	No	Cass River	In Vassar	1938		03/26/2009	3	4	5	N	Yes	No
M-15	Tuscola	10411	No	Sheboygan Drain	.6 miles southeast of Saginaw Co line	1929		03/12/2010	5	3	5	N	Yes	No
M-15	Tuscola	10412	No	Cheboyganing Creek	Saginaw Co line	1929		08/26/2008	7	5	5	N	No	No
M-15	Oakland	13250	No	Clinton River	Independence Twp Sec 20	2005		09/28/2009	N	N	N	8	No	No
M-150	Oakland	7846	Yes	M-59	M-150	1970		12/15/2008	7	6	6	N	No	No
M-150	Oakland	7988	No	Paint Creek	In Rochester (W Main St)	1924	1994	05/19/2009	7	7	6	N	No	Yes
M-150	Oakland	7989	No	GTW RR,Clin R,1St&2St	In Rochester (S Main St)	1989		05/19/2009	8	7	6	N	No	Yes

Route	County	Structure Number	NHS Status	Site	Location	Year Built	Year Recon-structed	Last Inspection Date	Deck Rating	Super-structure Rating	Sub-structure Rating	Culvert Rating	Structurally Deficient	Functionally Obsolete
M-153	Wayne	11327	Yes	Fellows Creek	3.3 miles east of Washtenaw Co line	2006		02/03/2009	8	8	8	N	No	No
M-153	Wayne	11332	Yes	CSX RR	1 mile east of I-275 In Westland	1982		02/05/2009	6	7	5	N	No	No
M-153	Wayne	11333	Yes	M-39	In Dearborn	1998		02/19/2009	8	8	7	N	No	Yes
M-153 Connector Ramp B	Washtenaw	10921	Yes	M-14	9.0 miles southwest of Plymouth	1975	2006	09/11/2008	8	7	7	N	No	No
M-153 Connector Ramp C	Washtenaw	10920	Yes	M-14	9.0 miles southwest of Plymouth	1975	2006	09/11/2008	8	7	7	N	No	No
M-153 EB	Wayne	11329	Yes	Rouge River	In Dearborn	1971		02/03/2009	6	6	7	N	No	No
M-153 EB	Wayne	11336	Yes	Hines Drive	In Dearborn Over Hines Drive	1971		02/02/2009	8	7	7	N	No	No
M-153 WB	Wayne	11328	Yes	Rouge River	In Dearborn	1971		02/03/2009	6	6	7	N	No	No
M-153 WB	Wayne	11337	Yes	Hines Drive	In Dearborn Over Hines Drive	1971	2005	02/02/2009	6	7	7	N	No	No
M-153, Wyoming Ave	Wayne	11142	Yes	I-94	West limits of Detroit	1949		09/30/2009	5	6	7	N	No	Yes
M-155	Livingston	5801	No	S BR Shiawassee River	2.0 miles southwest of Howell	2007		10/08/2009	N	N	N	8	No	No
M-155 (Mason Road)	Livingston	5780	No	I-96	M-155	1962	2000	04/23/2009	7	7	7	N	No	No
M-156	Lenawee	5503	No	Bear Creek	2.7 miles south of M-34	1925		05/19/2010	5	5	5	N	No	No
M-156	Lenawee	5504	No	Silver Creek	In Morenci	1935	2000	05/19/2010	7	6	7	N	No	No
M-179 (129th Ave)	Allegan	161	No	US-131	6.0 miles north of M-222	1959		06/04/2009	6	5	6	N	No	Yes
M-18	Gladwin	2871	No	Tobacco River	In Beaverton	1939		06/10/2010	5	4	5	N	Yes	No
M-18	Gladwin	2872	No	Farm Drain	3.6 miles southwest of Gladwin	1937	1940	06/24/2010	7	7	6	N	No	No
M-18	Gladwin	2873	No	Cedar Creek	In Gladwin	2001		06/16/2010	6	8	8	N	No	No
M-18	Gladwin	2877	No	S Br Little Sugar River	2.2 miles southeast of Oberlin	1923		06/24/2010	7	7	7	N	No	Yes
M-18	Gladwin	2878	No	N Br Cedar River	1.6 miles southeast of Skeels	1923	1976	10/19/2009	5	5	6	N	No	No
M-18	Midland	6885	No	Buff Creek	.8 miles north of US-10	2001		06/03/2010	8	9	8	N	No	No
M-18	Midland	6910	No	US-10	M-18	1962		09/11/2008	5	7	6	N	No	No
M-18	Roscommon	9015	No	S Br Au Sable River	East limits of Roscommon	1935	1995	03/22/2010	7	8	7	N	No	Yes
M-18	Roscommon	9025	No	I-75	2.0 miles south of Roscommon	1971		10/22/2009	5	6	7	N	No	No
M-189	Iron	4174	No	Brule River	Wisconsin State Line	1988		09/03/2008	7	8	7	N	No	No
M-19	Huron	3478	No	Cass River	1.4 miles north of Sanilac Co line	1957		05/17/2010	5	5	5	N	No	No
M-19	Macomb	6132	No	Ashery Creek	1.0 mile south of Memphis	1928	2000	05/19/2010	8	8	7	N	No	No
M-19	Macomb	6134	No	S Br Salt River	1.5 miles west of I-94	1985		05/25/2010	8	8	6	N	No	No
M-19	Macomb	6135	No	Salt River	5.2 miles southwest of St Clair Co line	1991		05/25/2010	7	7	7	N	No	No
M-19	Macomb	6136	No	Salt River	3.3 miles southwest of St Clair Co line	1991		05/25/2010	8	8	6	N	No	No
M-19	Macomb	6137	No	Salt River	2.7 miles southwest of St Clair Co line	1991		05/25/2010	8	8	7	N	No	No
M-19	Sanilac	9465	No	Elk Creek	6.1 miles south of M-46	2000		09/23/2008	8	8	8	N	No	No

Route	County	Structure Number	NHS Status	Site	Location	Year Built	Year Recon-structed	Last Inspection Date	Deck Rating	Super-structure Rating	Sub-structure Rating	Culvert Rating	Structurally Deficient	Functionally Obsolete
M-19	Sanilac	9466	No	Br of Elk Creek	5.9 miles south of M-46	2000		09/23/2008	8	8	8	N	No	No
M-19	Sanilac	9468	No	Hale Creek	Watertown Twp Sec 28 & 29	2002		10/15/2009	N	N	N	8	No	No
M-19	Sanilac	9470	No	Br Cass River	6.7 miles north of M-46	2007		09/08/2009	N	N	N	8	No	No
M-19	Sanilac	9471	No	Middle Br Cass River	7.8 miles north of M-46	1952		06/16/2010	6	6	6	N	No	No
M-19	Sanilac	9472	No	Br Cass River	8.1 miles north of M-46	1952		06/16/2010	6	6	7	N	No	No
M-19	Sanilac	9473	No	S Fork Cass River	2.2 miles south of Huron Co line	1957		06/08/2010	5	5	6	N	No	No
M-19	St. Clair	9896	No	Belle River	.3 miles north of Macomb Co line	2005		05/19/2010	8	8	8	N	No	Yes
M-19	St. Clair	9897	No	Cowhey Creek	1.8 miles south of M-21	2007		11/06/2008	N	N	N	9	No	No
M-19	St. Clair	9900	No	Emmett Drain	.5 miles north of M-21	1987		01/19/2010	7	8	7	N	No	No
M-19	St. Clair	9901	No	Sullivan Drive	1.7 miles north of M-21	1987		01/19/2010	7	8	7	N	No	No
M-19	St. Clair	9902	No	Pine River	2.8 miles north of M-21	2008		01/19/2010	N	N	N	9	No	No
M-19	St. Clair	9903	No	Mill Creek	.1 miles south of M-136	2008		01/19/2010	9	9	9	N	No	No
M-19 (Kinney Road)	St. Clair	9955	No	I-69	1 mile south of Emmett	1981		03/18/2010	8	7	7	N	No	Yes
M-19 New Haven Road	Macomb	6183	No	I-94	M-19	1963		01/22/2009	6	7	7	N	No	No
M-199 (26 Mile Road)	Calhoun	1283	No	I-94	4.8 miles west of Jackson Co line	1960		08/10/2009	5	6	6	N	No	Yes
M-20	Isabella	4263	No	Chippewa River	7.2 miles east of Mecosta Co line	1934	1973	04/29/2009	6	7	7	N	No	No
M-20	Isabella	4264	No	N Br Chippewa River	4.5 miles west of US-27 BR	1934	1964	03/31/2009	6	7	7	N	No	No
M-20	Isabella	4265	No	Chippewa River	In Mt Pleasant	1996		04/22/2009	7	7	8	N	No	No
M-20	Mecosta	6736	No	US-131 SB	1.0 miles. west of Big Rapids	1981		06/16/2009	8	7	7	N	No	No
M-20	Mecosta	6737	No	US-131 NB	1.0 miles west of Big Rapids	1981		06/16/2009	7	6	7	N	No	No
M-20	Mecosta	6746	No	Muskegon River	In Big Rapids (Maple St)	1983		07/07/2009	7	7	6	N	No	Yes
M-20	Mecosta	6747	No	Ryan Cr	Sec 13 Big Rapids Twp	2000		07/07/2009	8	9	9	N	No	No
M-20	Mecosta	6748	No	E Br Little Muskegon	In Mecosta	2000		07/16/2009	7	8	8	N	No	No
M-20	Midland	6889	Yes	Chippewa River	1.7 miles east of Isabella Co line	1940	1996	06/10/2009	7	9	7	N	No	No
M-20	Midland	6890	Yes	Prairie Creek	1.2 miles east of Meridian Road	1938	1979	06/10/2009	5	5	6	N	No	No
M-20	Midland	6891	Yes	CSX/Titabawassee Rv(Abn)	In Midland	1955		12/22/2009	4	5	4	N	Yes	No
M-20	Newaygo	7713	No	White River	6.5 miles east of Hesperia	1970	2008	12/21/2009	7	6	7	N	No	No
M-20	Oceana	8362	No	N Br White River	9.4 miles east of US-31	1963		05/03/2010	6	6	5	N	No	No
M-20	Oceana	8363	No	White River	.8 miles west of Newaygo Co line	1963		05/03/2010	6	6	7	N	No	No
M-20 & US-10 BR	Midland	6894	Yes	Waldo Road	In Midland Waldo Road M-20	1960		06/09/2009	5	5	6	N	No	No
M-20 & US-10 BR	Midland	6895	Yes	Waldo Road	In Midland Waldo Road M-20	1960		06/09/2009	5	5	6	N	No	Yes
M-20 & US-10 BR EB	Midland	6892	Yes	Old US-10, Saginaw Road	In Midland (Saginaw Road)	1960		06/16/2009	5	5	6	N	No	No

Route	County	Structure Number	NHS Status	Site	Location	Year Built	Year Recon-structed	Last Inspection Date	Deck Rating	Super-structure Rating	Sub-structure Rating	Culvert Rating	Structurally Deficient	Functionally Obsolete
M-20 & US-10 BR WB	Midland	6893	Yes	Old US-10, Saginaw Road.	In Midland (Saginaw Road)	1960		06/16/2009	5	5	6	N	No	No
M-20 (Eight Mile Road)	Mecosta	6759	No	Muskegon River	4 miles west of Stanwood	1977		03/29/2010	6	6	5	N	No	No
M-20 (Pine Hill)	Newaygo	7785	No	White River	In White Cloud	2005		12/04/2008	9	9	9	N	No	No
M-20 EXT	Oceana	8332	No	US-31	1.8 miles west of New Era	1974		08/02/2010	6	6	5	N	No	No
M-203	Houghton	3393	No	Swede Town Creek	1.0 miles northwest of Hecala Street	1900		07/28/2009	N	N	N	6	No	No
M-204	Leelanau	5495	No	Lk Leelanau Narrows	Lake Leelanau	1939		07/21/2009	6	7	7	N	No	No
M-21	Clinton	1881	No	Lost Creek	3.5 miles west of Fowler	2005		06/14/2010	N	N	N	8	No	No
M-21	Clinton	1882	No	North Swigart Drain	0.4 miles west of Forest Hill	1977		06/14/2010	6	6	6	N	No	No
M-21	Clinton	1883	No	Waltz & Sturgis Drain	Sorrel Street In Fowler	2005		06/14/2010	7	7	8	N	No	Yes
M-21	Clinton	1886	No	Kneeland Drain	0.1 miles west of Francis Road	2005		06/15/2010	N	N	N	8	No	No
M-21	Clinton	1887	No	South Fork of Hayworth Creek	1.1 miles east of Lowell Road	2005		06/15/2010	N	N	N	8	No	No
M-21	Clinton	1889	No	Little Maple River	2.0 miles west of Ovid	1929	2004	06/15/2010	7	8	7	N	No	No
M-21	Clinton	1890	No	Alder Creek	1.2 miles west of Ovid	1949		06/16/2010	6	6	7	N	No	No
M-21	Clinton	1891	No	Maple River	In Ovid	1997		06/16/2010	7	7	7	N	No	No
M-21	Genesee	2572	No	Mistequay Creek	2.1 miles east of Shiawassee Co line	1949	1957	03/16/2009	4	4	6	N	Yes	No
M-21	Genesee	2573	Yes	Swartz Creek	In Flint	1918		03/30/2009	4	7	4	N	Yes	No
M-21	Genesee	2575	Yes	CSX RR	In Flint	1918	1964	03/26/2009	5	5	4	N	Yes	No
M-21	Ionia	4002	No	Toles Creek	2.6 miles east of Kent Co line	1929		03/17/2009	N	N	N	5	No	No
M-21	Ionia	4003	No	Red Creek	6.3 miles east of Kent Co line	1929		03/17/2009	N	N	N	5	No	No
M-21	Ionia	4004	No	Bellany Creek	2.3 miles west of Ionia	1930		03/17/2009	N	N	N	6	No	No
M-21	Ionia	4009	No	Prairie Creek	2.6 miles east of M 66	1929		03/17/2009	5	6	6	N	No	No
M-21	Ionia	4010	No	Spires Creek	0.3 miles west of Muir	1932		03/17/2009	N	N	N	6	No	No
M-21	Ionia	4011	No	Maple River	1.0 mile east of Muir	1929	2005	12/02/2008	6	5	7	N	No	No
M-21	Ionia	4012	No	Stoney Creek	1.5 miles east of Muir	1929		12/01/2008	7	6	7	N	No	No
M-21	Kent	4854	No	Grand River	6.4 miles east of I-96	1957		09/08/2009	4	4	6	N	Yes	No
M-21	Kent	4855	No	Flat River	In Lowell (118 W Main St)	1941	2010	07/01/2010	4	4	5	N	Yes	No
M-21	Kent	4856	No	Flat River	In Lowell (107 east Main Street)	1940	2010	08/04/2010	5	5	5	N	No	Yes
M-21	Kent	4858	No	GTW RR	3.5 miles west of Ada	1977		05/01/2009	6	4	6	N	Yes	No
M-21	Shiawassee	9771	No	Lewis Drain	1.4 miles east of Clinton Co line	1998		07/09/2009	N	N	N	7	No	No
M-21	Shiawassee	9773	No	Shiawassee River	In Owosso	1970		07/09/2009	6	6	6	N	No	No
M-21	Shiawassee	9774	No	Thompson Drain	.6 miles west of Genesee Co line	2009		11/09/2009	N	N	N	9	No	No
M-21 BR	Kent	4853	Yes	Plaster Creek	In Wyoming	1916		09/04/2008	6	6	6	N	No	No

Route	County	Structure Number	NHS Status	Site	Location	Year Built	Year Recon-structed	Last Inspection Date	Deck Rating	Super-structure Rating	Sub-structure Rating	Culvert Rating	Structurally Deficient	Functionally Obsolete
M-21 EB	Kent	4742	No	I-96 & M-21	.4 miles east of Grand Rapids	1961		08/04/2010	6	5	6	N	No	Yes
M-21 WB	Kent	4740	Yes	I-96 EB Ramp	0.2miles east of Grand Rapids	1961		06/14/2010	7	7	7	N	No	Yes
M-21 WB	Kent	4741	Yes	I-96 & M-21	.3 miles east of Grand Rapids	1961		06/14/2010	6	5	5	N	No	Yes
M-216	St. Joseph	10287	No	Flowerfield Creek	1.0 mile west of US-131	1989		09/17/2009	6	8	7	N	No	No
M-22	Benzie	752	No	Betsie River	Ne limits of Elberta	1924	1995	07/14/2010	7	8	7	N	No	No
M-22	Benzie	754	No	Platte River	7.5 miles southwest of Leelanau Co line	1957		07/14/2010	4	5	6	N	Yes	No
M-22	Leelanau	5490	No	Glen Lake Narrows	2.8 miles south of Glen Arbor	2009		12/15/2009	9	9	9	N	No	No
M-22	Leelanau	5491	No	Crystal River	1.0 mile northeast of Glen Arbor	2002		09/16/2009	8	8	8	N	No	No
M-22	Leelanau	5493	No	Outlet Lake Leelanau	In Leland	1929	1998	03/15/2010	8	8	6	N	No	No
M-22	Leelanau	5497	No	Cedar Creek	1.5 miles north of Grand Traverse Co line	2006		09/17/2009	8	8	8	N	No	No
M-22	Manistee	6443	No	Richley Creek	2.5 miles south of Benzie Co line	1964		05/11/2010	7	7	7	N	No	No
M-221	Chippewa	1597	No	Waiska River	2.3 miles north of M-28	1977		06/08/2010	6	7	6	N	No	No
M-222	Allegan	135	No	Kalamazoo River	In Allegan	1955	2009	07/07/2009	6	5	7	N	No	No
M-222	Allegan	157	No	US-131	6.0 miles north of Plainwell	1959		06/15/2010	3	5	4	N	Yes	No
M-227 (F Drive Street)	Calhoun	1228	No	I-69	9.5 miles north of Branch Co line	1968		10/05/2009	6	5	7	N	No	No
M-227 (S Kalamazoo)	Calhoun	1415	No	Kalamazoo River	0.1 miles south of Industrial Road	1916	1984	06/10/2009	N	5	6	N	No	Yes
M-24	Lapeer	5301	No	S Br Flint River	1.8 miles north of M-21	1948	1999	05/21/2009	6	6	6	N	No	No
M-24	Lapeer	5302	No	Plum Creek	2.8 miles north of M-21	1931	1974	05/27/2010	6	3	4	N	Yes	No
M-24	Lapeer	5303	No	N Br Flint River	0.6 miles south of M-90	1983		05/28/2009	5	5	7	N	No	No
M-24	Lapeer	5304	No	Fostoria Drain	1.5 miles north of M-90	1974		05/14/2009	6	7	5	N	No	No
M-24	Lapeer	5312	No	CR RR (Abn)	1.0 mile north of M-21	1948		07/28/2010	4	5	4	N	Yes	No
M-24	Oakland	7985	Yes	Paint Creek	In Lake Orion	1988		05/12/2009	8	8	7	N	No	No
M-24	Oakland	8032	Yes	I-75 SB	M-24	1962		05/24/2009	8	8	7	N	No	Yes
M-24	Tuscola	10428	No	Cass R	.6 miles south of M-81 In Caro	1941	1989	07/27/2010	6	6	6	N	No	No
M-24 Connector EB	Oakland	8008	Yes	I-75	M-24 (I-75 SB To M-24)	1962	2002	04/25/2009	8	7	5	N	No	Yes
M-24 Connector WB	Oakland	8009	Yes	I-75	M-24 (M-24 Connector To I-75)	1962	2002	04/25/2009	8	7	6	N	No	Yes
M-247	Bay	581	No	Kawkawlin River	4.4 miles northwest of Bay City	1935	1999	07/27/2009	7	8	7	N	No	No
M-25	Bay	646	Yes	Saginaw River & Mechelen Drive	In Bay City	1958	2005	09/22/2009	6	6	6	N	No	No
M-25	Bay	649	Yes	CM RR	In Bay City	1957	1993	08/19/2009	6	7	7	N	No	No
M-25	Huron	3444	Yes	Sebewaing River	In Sebewaing	1949	2007	06/24/2009	8	5	6	N	No	No
M-25	Huron	3445	Yes	Shebeon Drain	2.5 miles south of M 142	1949		07/15/2009	5	5	6	N	No	No
M-25	Huron	3448	No	Mud Creek	3.8 miles northeast of Bay Port	2006		09/23/2009	N	N	N	8	No	No

Route	County	Structure Number	NHS Status	Site	Location	Year Built	Year Recon-structed	Last Inspection Date	Deck Rating	Super-structure Rating	Sub-structure Rating	Culvert Rating	Structurally Deficient	Functionally Obsolete
M-25	Huron	3449	No	Pigeon River	In Caseville	1929	2006	04/22/2010	8	8	8	N	No	No
M-25	Huron	3450	No	Pinnebog River	6.0 miles southwest of Port Austin	1976		07/20/2009	5	5	5	N	No	No
M-25	Huron	3451	No	Schram Drain	5.6 miles southwest of Port Austin	1975		07/28/2009	5	5	6	N	No	No
M-25	Huron	3480	No	White River	1.4 miles north of White Rock	1952		07/22/2010	4	6	7	N	Yes	No
M-25	Huron	3481	No	Elm Creek	2.2 miles north of White Rock	2003		12/09/2009	7	8	7	N	No	No
M-25	Huron	3482	No	Rock Falls Creek	2.1 miles south of Harbor Beach	2003		12/18/2009	8	8	8	N	No	No
M-25	Huron	3493	No	Harbor Beach Creek	3.4 miles north of M 142	1953		06/17/2010	4	4	5	N	Yes	No
M-25	Huron	3494	No	Ocha Creek	5.3 miles north of M 142	1953		06/23/2009	5	6	5	N	No	No
M-25	Huron	3495	No	New River	1.6 miles west of Huron City	1970		12/15/2009	5	6	7	N	No	No
M-25	Huron	3496	No	Bird Creek	0.3 miles east of M 53	1970		12/10/2008	7	7	7	N	No	No
M-25	Huron	3497	No	Willow Creek	Willow River In Huron City	1970		12/16/2009	6	7	7	N	No	No
M-25	Sanilac	9481	No	Mill Creek	3.5 miles south of M-90	1930		06/22/2010	4	4	4	N	Yes	No
M-25	Sanilac	9489	No	Carmody Creek	3.1 miles north of M-46	1942		05/13/2010	N	N	N	6	No	No
M-25	Sanilac	9490	No	Sherman Creek	4.1 miles north of M-46	1939		05/13/2010	7	7	6	N	No	No
M-25	Sanilac	9491	No	Forester Creek	4.9 miles north of M-46	1934		05/24/2010	6	5	5	N	No	No
M-25	Sanilac	9492	No	Cherry Creek	6.3 miles north of M46	1934	1992	05/25/2010	7	7	7	N	No	No
M-25	Sanilac	9493	No	Big Creek	7.6 miles north of M46	1934	1992	05/25/2010	7	7	7	N	No	No
M-25	Sanilac	9494	No	(No Name)Creek	10.3 miles north of M-46	1948		05/17/2010	N	N	N	6	No	No
M-25	Sanilac	9495	No	Indian Creek	11.0 miles north of M-46	1949		10/21/2009	6	5	7	N	No	No
M-25	Sanilac	9511	No	Benhke Creek	1.3 miles S. of Forestville	1934		07/30/2010	N	N	N	6	No	No
M-25	St. Clair	9957	No	CSX & GTW RR south	In Port Huron (Military A)	1906	1949	07/26/2010	3	3	5	N	Yes	No
M-25	St. Clair	9958	No	Doe Creek	3.5 miles north of M-136	1948		03/16/2009	5	6	7	N	No	No
M-25	St. Clair	9959	No	Burtch Creek	.4 miles south of Sanilac Co line	1948	2000	03/12/2009	7	7	6	N	No	No
M-25	St. Clair	9960	No	Milwaukee Creek	In Lakeport	1986		03/16/2009	8	8	7	N	No	No
M-25	St. Clair	10023	No	Howe Drain	1.9 miles northwest of Port Huron	1981		08/25/2008	6	6	5	N	No	No
M-25	Tuscola	10439	Yes	Quanicassee River	0.8 miles east of Bay Co line	1931	1965	05/20/2010	4	4	3	N	Yes	No
M-25	Tuscola	10440	Yes	(No Name) Drain	5.3 miles northeast of Bay Co line	1932	1985	09/21/2009	7	6	5	N	No	No
M-25	Tuscola	10441	Yes	Wisner Drain	6.5 miles northeast of Bay Co line	1985		09/25/2009	6	6	6	N	No	No
M-25	Tuscola	10442	Yes	Allen Drain	7.5 miles northeast of Bay Co line	1985		09/10/2009	7	5	7	N	No	No
M-25	Tuscola	10443	Yes	Akron Drain	4.1 miles southwest of Huron Co line	1985		09/10/2009	7	6	6	N	No	No
M-25	Tuscola	10444	Yes	Wiscoggin Creek	.1 miles south of Huron Co line	2006		06/07/2010	7	7	8	N	No	No
M-26	Keweenaw	5258	No	Central Creek	.02 miles north of US-41	1988		08/20/2008	7	7	7	N	No	No

Route	County	Structure Number	NHS Status	Site	Location	Year Built	Year Recon-structed	Last Inspection Date	Deck Rating	Super-structure Rating	Sub-structure Rating	Culvert Rating	Structurally Deficient	Functionally Obsolete
M-26	Keweenaw	5259	No	Eagle River	.25 miles N of Phoenix	1987		08/20/2008	6	6	8	N	No	No
M-26	Keweenaw	5261	No	Owls Creek Buried	4.5 miles northeast of Eagle River	1948		08/19/2008	N	N	N	7	No	No
M-26	Keweenaw	5262	No	Eagle River	In Eagle River	1988		08/20/2008	7	7	7	N	No	No
M-26	Ontonagon	8504	No	W Br Firesteel River	1.3 miles northeast of M-38	1952		08/26/2009	5	7	7	N	No	No
M-26	Ontonagon	8505	No	E Br Firesteel R	1.9 miles northeast of M-38	1952		08/26/2009	5	6	7	N	No	No
M-27	Cheboygan	1491	No	Mullett Creek	2.2 miles north of Topinabee	2004		10/14/2009	8	8	8	N	No	No
M-28	Alger	44	Yes	Sand River	0.4 miles east of Marquette Co line	1939		05/05/2009	6	6	6	N	No	No
M-28	Alger	45	Yes	Laughing Whitefish River	3.2 miles east of Marquette Co line	1939	2005	05/05/2009	8	8	7	N	No	No
M-28	Alger	46	Yes	Rock River	5.1 miles northwest of Au Train	1932	1975	05/04/2009	8	7	7	N	No	No
M-28	Alger	47	Yes	Au Train River	East limits of Au Train	1932	1976	05/04/2009	6	7	6	N	No	No
M-28	Alger	49	Yes	Anna River	In Munising	1949		05/04/2009	6	7	7	N	No	No
M-28	Alger	50	Yes	Hickey Creek	0.3 miles east of Shingleton	1947		05/05/2009	5	6	6	N	No	No
M-28	Alger	51	Yes	Prairie Creek	2.9 miles east of Shingleton	1947		05/05/2009	5	6	6	N	No	No
M-28	Alger	52	Yes	Star Creek	3.4 miles east of Shingleton	1947		05/05/2009	5	7	7	N	No	No
M-28	Baraga	490	Yes	Perch River	3.3 miles west of Watton	2005		07/14/2009	N	N	N	8	No	No
M-28	Chippewa	1598	Yes	Mcleod Ditch	0.4 miles east of Luce Co line	1936		05/17/2010	7	7	5	N	No	No
M-28	Chippewa	1599	Yes	Hendrie River	2.4 miles east of Luce Co line	1960		06/24/2010	6	7	5	N	No	No
M-28	Chippewa	1600	Yes	E Br Tahquemenon River	0.5 miles east Strongs Corner	1926		06/24/2010	6	6	7	N	No	No
M-28	Chippewa	1603	Yes	W Br Waiska River	1.2 miles east of M-221	1975		06/15/2010	7	6	7	N	No	No
M-28	Chippewa	1604	Yes	E Br Waiska River	2.7 miles west of I-75	1941		05/20/2010	N	N	N	6	No	No
M-28	Gogebic	2968	Yes	Jackson Creek	4.6 miles northeast of Wakefield	1932		08/12/2009	5	6	5	N	No	No
M-28	Gogebic	2969	Yes	Tula Creek	0.4 miles east of Tula	1959		08/11/2009	6	7	6	N	No	No
M-28	Gogebic	2970	Yes	Presque Isle River	1.6 miles west of Ontonagon Co line	1934		08/11/2009	5	5	5	N	No	No
M-28	Gogebic	2971	Yes	Mud Creek	1.0 mile west of Ontonagon Co line	1957		08/11/2009	7	7	7	N	No	No
M-28	Houghton	3389	Yes	Jumbo Creek	1.6 miles west of Kenton	1949		07/13/2009	6	7	6	N	No	No
M-28	Houghton	3390	Yes	E Br Ontonagon River	In Kenton	1936		07/13/2009	6	8	7	N	No	No
M-28	Luce	5902	Yes	E Br FoxRiver	2.8 miles east of Schlcrft Co line	1989		06/22/2010	8	8	6	N	No	No
M-28	Luce	5905	Yes	E Br Teaspoon Creek	.9 miles northwest of M-123	1993		06/29/2010	7	7	7	N	No	No
M-28	Luce	5906	Yes	W Br Sage River	5.5 miles east of M-123	1935	2001	06/30/2010	8	7	8	N	No	No
M-28	Luce	5907	Yes	E Br Sage River	4.2 miles west of Chippewa Co line	1959		06/24/2010	7	7	6	N	No	No
M-28	Marquette	6519	Yes	Chocolay River	1.1 miles east of US-41	2005		05/13/2009	8	8	8	N	No	No
M-28	Ontonagon	8484	Yes	Wapato Creek	.7 miles west of W Jct M-64	1938		08/04/2010	5	5	5	N	No	No

Route	County	Structure Number	NHS Status	Site	Location	Year Built	Year Recon-structed	Last Inspection Date	Deck Rating	Super-structure Rating	Sub-structure Rating	Culvert Rating	Structurally Deficient	Functionally Obsolete
M-28	Ontonagon	8486	Yes	W Br Ontonagon River	2.3 miles east of east Jct M-64	1965	1997	08/04/2010	7	7	7	N	No	No
M-28	Ontonagon	8487	Yes	Match Creek Buried	8.6 miles west of US-45	1936		08/02/2010	6	6	6	N	No	No
M-28	Ontonagon	8488	Yes	S BR Ontonagon River	4.7 miles west of US-45 (Ewen)	1990		08/04/2010	7	8	7	N	No	No
M-28	Ontonagon	8489	Yes	Baltimore River	1.5 miles west of US-45	1968		08/03/2010	5	7	7	N	No	No
M-28	Ontonagon	8491	Yes	M BR Ontonagon River	5.0 miles west of Houghton Co line	1929	1992	08/09/2010	7	7	5	N	No	No
M-28	Schoolcraft	9689	Yes	Commencement Creek	.1 miles east of Alger Co line	1954		09/15/2009	7	7	7	N	No	No
M-28	Schoolcraft	9690	Yes	Creighton Creek	4.3 miles east of Alger Co line	1952		09/21/2009	7	7	7	N	No	No
M-28	Schoolcraft	9691	Yes	Walsh Creek	9.0 miles east of Alger Co line	1953		09/22/2009	7	7	7	N	No	No
M-28	Schoolcraft	9692	Yes	Driggs River	11.3 miles east of Alger Co line	1953		09/22/2009	7	7	7	N	No	No
M-28	Schoolcraft	9693	Yes	Holland Creek	9.2 miles west of Luce Co line	1953		09/16/2009	6	6	7	N	No	No
M-28	Schoolcraft	9694	Yes	Clarks Ditch	6.2 miles west of Luce Co line	1953		09/16/2009	7	6	7	N	No	No
M-28	Gogebic	13125	Yes	Sewer Creek	1.3 miles north of US-2	1954		08/11/2009	N	N	N	7	No	No
M-28 (9 Mile Road)	Chippewa	1581	Yes	I-75	M-28	1963		06/07/2010	7	7	6	N	No	No
M-28 M-77	Schoolcraft	9695	Yes	Fox River	4.3 miles west of Luce Co line	1953		10/07/2009	7	7	7	N	No	No
M-28, M-64	Ontonagon	8485	Yes	Merryweather Creek	.1 miles east of W Jet M-64	1932	1987	08/04/2010	6	6	6	N	No	No
M-29	Macomb	6126	No	Fish Creek	1.4 miles west of New Baltimore	1972	2008	05/03/2010	7	8	7	N	No	No
M-29	Macomb	6127	No	Salt River	.7 miles west of New Baltimore	1972	2008	05/03/2010	7	7	7	N	No	No
M-29	Macomb	6128	No	Marsac Creek	In New Baltimore	1952		05/20/2010	5	6	7	N	No	Yes
M-29	St. Clair	9968	No	Swan Creek	3.9 miles southeast of Macomb Co line	1973		03/11/2009	5	7	5	N	No	Yes
M-29	St. Clair	9969	No	Beavbien Creek	3 miles southeast Fair Haven	1986		03/11/2009	8	8	6	N	No	No
M-29	St. Clair	9970	No	Cox South Creek	In Algonac	1952	1997	03/26/2009	8	8	6	N	No	No
M-29	St. Clair	9971	No	Marine City Drain	In Algonac	1942	1997	03/26/2009	7	8	6	N	No	No
M-29	St. Clair	9976	No	Belle River	In Marine City	1938	1981	03/26/2009	5	7	6	N	No	Yes
M-29	St. Clair	9977	No	Pine River	In St Clair	1975		12/16/2009	7	6	7	N	No	No
M-294 (Beadle LK)	Calhoun	1316	No	Kalamazoo River	1.2 miles north of I-94	1995		07/01/2009	7	6	7	N	No	No
M-3 & M-29	Macomb	6182	Yes	I-94	M-3 & M-29	1963		06/15/2009	7	7	7	N	No	Yes
M-3 (Gratiot Ave)	Wayne	11326	Yes	GTW RR	In Detroit	1929	1970	09/24/2008	5	5	7	N	No	Yes
M-3 (Gratiot Ave)	Wayne	11799	Yes	I-375	Downtown Detroit	1963	1996	03/18/2010	7	7	5	N	No	Yes
M-3 (Gratiot)	Wayne	11245	Yes	I-94	In Detroit	1958		12/10/2009	3	6	7	N	Yes	No
M-3 CONN	Wayne	11808	Yes	I-75 & I-375	In Detroit Over I-375	1964	1998	04/01/2010	8	3	7	N	Yes	No
M-3 CONN	Wayne	11809	Yes	I-75 & I-375	In Detroit Over I-375	1964	1998	04/01/2010	8	3	8	N	Yes	No
M-3 EB CONN	Wayne	11810	Yes	I-375 & I-75 Ramp	In Detroit Over I-375 northwest	1964	1998	03/26/2010	7	5	6	N	No	No

Route	County	Structure Number	NHS Status	Site	Location	Year Built	Year Recon-structed	Last Inspection Date	Deck Rating	Super-structure Rating	Sub-structure Rating	Culvert Rating	Structurally Deficient	Functionally Obsolete
M-3 NB	Macomb	6070	Yes	Clinton River	In Mt Clemens	1964		04/26/2010	3	4	7	N	Yes	No
M-3 NB Gratiot Ave	Macomb	6116	Yes	I-696	In Roseville	1972	2006	10/20/2009	8	7	6	N	No	No
M-3 SB	Macomb	6069	Yes	Clinton River	In Mt Clemens	1920		06/29/2010	3	3	4	N	Yes	No
M-3 SB Gratiot Ave	Macomb	6117	Yes	I-696	In Roseville	1972	2006	10/20/2009	8	6	7	N	No	No
M-3 TO I-375 S Ramp	Wayne	11813	Yes	I-75	In Detroit	1963	1998	04/01/2010	7	7	8	N	No	Yes
M-3 to I-94 EB Connector	Macomb	6160	Yes	I-94 WB	In Roseville (NB Gratiot)	1965		09/18/2008	6	7	7	N	No	No
M-3 WB Connector	Wayne	11811	Yes	I-375 & I-75 Ramp	In Detroit Over I-375 northwest	1964	1998	03/26/2010	7	5	6	N	No	No
M-30	Gladwin	2887	No	Tobacco River	0.3 miles north of Midland Co line	1924	1999	06/30/2010	7	8	7	N	No	Yes
M-30	Gladwin	2888	No	Larabee Creek	In Winegars	1977		07/07/2009	5	5	7	N	No	No
M-30	Gladwin	2889	No	Little Tobacco River	1.0 mile north of M-61	1958		06/09/2010	6	6	6	N	No	No
M-30	Gladwin	2890	No	Sugar River	4.2 miles north of M-61	1954		06/09/2010	5	7	7	N	No	No
M-30	Gladwin	2891	No	W Br Tittabawassee River	8.2 miles north of M-61	1954		06/21/2010	7	7	5	N	No	No
M-30	Gladwin	2892	No	Tittabawassee River	1.5 miles Sw&west of Ogemaw Co line	1928	1986	06/21/2010	6	4	6	N	Yes	No
M-30	Gladwin	2893	No	Tittabawassee River	7.1 miles north of M-61	1954		06/23/2010	N	N	N	6	No	No
M-30	Midland	6897	No	Tittabawassee River	.3 miles north of Edenville	1947	1999	07/22/2009	7	7	7	N	No	Yes
M-30	Midland	6912	No	US-10	M-30	1961		06/09/2009	6	7	6	N	No	No
M-30, Meridian Road	Midland	6953	No	Carroll Creek	0.8 Miles S of Wackerly Road	2006		12/22/2009	8	8	8	N	No	No
M-30, Meridian Road	Midland	13410	No	Tittabawassee River	Jerome Twp Sec 25&36	2007		01/06/2010	8	8	8	N	No	No
M-311 (11 Mile Road)	Calhoun	1269	No	I-94	0.2 miles east of I-94 BL	1960		08/11/2009	6	6	6	N	No	Yes
M-311 (11 Mile Road)	Calhoun	1321	No	Nottawa Creek	7.6 miles south of I-94	1984		08/17/2010	6	6	6	N	No	No
M-311 (11 Mile Road)	Calhoun	1322	No	Kalamazoo River	1.8 miles south of I-94	1959		07/15/2010	5	5	6	N	No	Yes
M-32	Alpena	328	Yes	S Br Thunder Bay River	4.7 miles east of Montmorency	1932	2009	10/28/2009	9	9	9	N	No	No
M-32	Alpena	329	Yes	Bean Creek	1.0 miles east of M-65	1934	1965	08/12/2008	6	6	6	N	No	No
M-32	Alpena	330	Yes	S Br Thunder Bay River	7.3 miles west of Alpena	1931	1988	08/13/2008	7	6	6	N	No	No
M-32	Charlevoix	1473	No	S Arm Lake Charlevoix	In East Jordan	1959		05/26/2009	5	5	7	N	No	No
M-32	Charlevoix	1474	No	Deer Creek	1.6 miles southeast of East Jordan	1949		05/26/2009	7	8	7	N	No	No
M-32	Montmorency	7540	Yes	Miller Creek	2.0 miles northeast of M-33	1991		05/03/2010	8	8	8	N	No	No
M-32	Montmorency	7541	Yes	Thunder Bay River	2.8 miles northeast of M-33	1927	1991	04/12/2010	6	7	6	N	No	No
M-32	Montmorency	7542	No	Thunder Bay River	In Hillman	2009		10/27/2009	9	9	9	N	No	No
M-33	Arenac	427	No	I-75	1.0 mile north of Alger	1968		03/03/2009	6	6	7	N	No	Yes
M-33	Cheboygan	1498	No	Cheboygan River	0.4 miles south of M-27	1958	2008	06/02/2009	7	7	7	N	No	Yes
M-33	Montmorency	7535	No	Gilchrist Cr	5.8 miles north of Oscoda Co line	1951		04/29/2010	7	7	6	N	No	No

Route	County	Structure Number	NHS Status	Site	Location	Year Built	Year Recon-structed	Last Inspection Date	Deck Rating	Super-structure Rating	Sub-structure Rating	Culvert Rating	Structurally Deficient	Functionally Obsolete
M-33	Montmorency	7536	No	Thunder Bay Creek	1.5 miles south of M-32	1968		04/22/2010	8	8	7	N	No	No
M-33	Ogemaw	8436	No	W Br Rifle River	1.5 miles south of M-55	1985		04/06/2010	8	8	8	N	No	No
M-33	Ogemaw	8440	No	KlacKing Creek	3.9 miles north of M-55	1936		05/19/2010	6	5	7	N	No	No
M-33	Ogemaw	8447	No	Wilkins Creek	1.1miles south of Rose City	1941		04/19/2010	N	N	N	6	No	No
M-33 Connector	Arenac	379	Yes	D&M RR & Old M-76	1.0 mile north of Alger	1968		03/06/2009	6	6	7	N	No	No
M-33 M-72	Oscoda	8658	No	Au Sable River	.7 miles north of south Jct M72	1984		07/16/2009	8	8	7	N	No	No
M-331 (Park Street)	Kalamazoo	13221	No	Axtell Creek	City of Kalamazoo	1950		03/08/2010	N	N	N	4	Yes	No
M-34	Lenawee	5505	No	Bean Creek	In Hudson	1998		06/14/2010	7	8	8	N	No	Yes
M-34	Lenawee	5506	No	S Br Raisin River	0.7 miles east of M-156	1928	1993	06/14/2010	7	8	7	N	No	No
M-34	Lenawee	5507	No	S Br Raisin River	3.2 miles east of M-156	1991		06/17/2010	8	8	7	N	No	No
M-34	Lenawee	5508	No	Hazen Creek	4.7 miles west of US-223	1978		06/03/2010	7	8	7	N	No	No
M-34	Lenawee	5509	No	S Br Raisin River	In Adrian (Beecher St)	1932		05/19/2010	6	6	6	N	No	No
M-34	Lenawee	5510	No	Bear Creek	1.9 miles southwest of Clayton	2005		06/14/2010	N	N	N	8	No	No
M-35	Delta	2104	No	Bark River	2.5 miles north of Menominee Co line	1948		08/20/2009	7	7	7	N	No	No
M-35	Delta	2105	No	Ford River	4.0 miles southwest of Escanaba	1932	1992	08/26/2009	7	7	6	N	No	No
M-35	Delta	2106	No	Portage Creek	South limits of Escanaba	1932		08/20/2009	6	6	6	N	No	No
M-35	Delta	2109	No	Days River	In BRampton	1966		08/25/2009	6	7	7	N	No	No
M-35	Marquette	6479	No	E Br Escanaba River	In Gwinn	1940		06/02/2009	6	7	7	N	No	No
M-35	Marquette	6480	No	Middle Br Escanaba River	6.2 miles northwest of Gwinn	1985		06/03/2009	7	8	8	N	No	No
M-35	Marquette	6481	No	Green River	7.5 miles northwest of Gwinn	1985		06/03/2009	7	8	7	N	No	No
M-35	Marquette	6482	No	Fifteen Creek	6.0 miles south of Palmer	1986		06/03/2009	8	8	7	N	No	No
M-35	Marquette	6483	No	Sweitzers Creek	3.0 miles southeast Palmer	1986		06/03/2009	8	8	8	N	No	No
M-35	Marquette	6484	No	Warner Creek	2 miles southeast of Palmer	1984		06/03/2009	7	7	7	N	No	No
M-35	Marquette	6485	No	Warner Creek	In Palmer	1986		06/04/2009	7	8	7	N	No	No
M-35	Marquette	6486	No	Warner Creek	In Palmer	1965		06/10/2009	6	7	6	N	No	No
M-35	Marquette	6487	No	Middle Br Escanaba River	1.2 miles west of Gwinn	1967		06/02/2009	6	8	7	N	No	No
M-35	Marquette	6493	No	C&NW & Goose Lk	4.0 miles northeast of Palmer	1965	2001	06/10/2009	6	8	8	N	No	No
M-35	Menominee	6799	No	Big Cedar River	.2 miles north of Cedar River	1952		08/26/2009	6	6	5	N	No	No
M-35	Menominee	6800	No	Deer Creek	6.3 miles northeast of Cedar River	1933		08/26/2009	6	5	6	N	No	No
M-36	Ingham	3695	No	Sycamore Creek	In Mason (Ash Street)	1918		07/21/2010	6	6	6	N	No	No
M-36	Livingston	5756	No	Huron River	1.2 miles east of Lakeland	1986		09/10/2009	7	7	7	N	No	No
M-36	Livingston	13525	No	Marsh Drain	1 mile east of Pettysville Road	1980		09/24/2009	N	N	N	6	No	No

Route	County	Structure Number	NHS Status	Site	Location	Year Built	Year Recon-structed	Last Inspection Date	Deck Rating	Super-structure Rating	Sub-structure Rating	Culvert Rating	Structurally Deficient	Functionally Obsolete
M-36 EB (Cedar Street)	Ingham	3728	No	US-127	M-36	1966		06/29/2010	6	6	7	N	No	Yes
M-36 WB (Cedar Street)	Ingham	3720	No	US-127	West limits of Mason M-36	1966		06/08/2010	6	5	6	N	No	Yes
M-37	Barry	533	No	Duncan Creek	1.0 miles north of milesddleville	1957		04/08/2009	6	6	6	N	No	No
M-37	Grand Traverse	3055	Yes	MDOT RR	0.5 miles south of US-31	1965	1997	09/23/2009	7	8	7	N	No	No
M-37	Kent	4759	No	I-96 EB	In Walker	1961	1988	12/10/2008	7	7	7	N	No	Yes
M-37	Kent	4760	No	I-96 WB	In Walker	1961	1988	12/10/2008	7	5	6	N	No	Yes
M-37	Kent	4839	Yes	Whiskey (Lt Plster Creek)	1.0 mile south of M-11	1946		04/22/2009	N	N	N	7	No	No
M-37	Kent	4848	No	Mill Creek	4.0 miles north of Walker	1948	1957	04/28/2009	N	N	N	7	No	No
M-37	Kent	4849	No	Nash Creek	4.8 miles south of M-46	1962		04/28/2009	6	6	7	N	No	No
M-37	Kent	4852	No	Olson Creek	0.5 miles south of 12 Mile Road	1900		02/08/2010	N	N	N	7	No	No
M-37	Lake	5270	No	Pere Marquette River	3.0 miles south of Baldwin	1922		07/13/2010	8	7	7	N	No	No
M-37	Lake	5271	No	Baldwin Creek	1.0 mile south of Baldwin	1929	1993	07/13/2010	7	8	6	N	No	No
M-37	Lake	5272	No	Little Manistee River	7.5 miles south of south Wexford Co line	1939	2008	06/21/2010	8	8	8	N	No	No
M-37	Muskegon	7614	No	CSX RR	1.1 miles south of Bailey	1999		04/14/2010	7	8	7	N	No	No
M-37	Newaygo	7723	No	Muskegon River	In Newaygo	1953	2000	09/15/2008	7	6	7	N	No	No
M-37	Newaygo	7724	No	White River	0.3 miles south White Cloud	1928	1984	04/28/2009	6	7	6	N	No	No
M-37	Newaygo	7729	No	CSX RR , Penoyer Cr.	In Newaygo	1984	2007	06/14/2010	8	9	8	N	No	No
M-37	Wexford	12532	No	Pine River	2 miles. north of Lake Co line	1948		06/01/2010	4	6	6	N	Yes	No
M-37	Wexford	12533	No	Slagle Creek	6.0 miles south of Mesick	1954		08/27/2008	7	8	6	N	No	No
M-37	Wexford	12537	Yes	Manistee River	.9 miles north of Sherman	1934	1994	08/20/2008	8	8	7	N	No	No
M-37	Wexford	12538	Yes	Wheeler Creek	1.0 mile north of Sherman	1994		08/26/2008	N	N	N	7	No	No
M-37 & M-115	Wexford	12536	No	MDOT RR	In Mesick	1935		01/14/2010	8	8	8	N	No	Yes
M-37 (Bedford)	Calhoun	1190	No	Wabascon Creek	2.8 miles north M-89 (michigan)	1929	1990	08/05/2009	8	8	7	N	No	Yes
M-37 (Bedford)	Calhoun	1413	No	Kalamazoo River	1.3 miles north of I-94 BL	1973	2006	07/16/2009	7	6	7	N	No	Yes
M-37 NB	Kent	4860	Yes	Service Road Calvin Col	In Grand Rapids (E Side)	1978		05/01/2009	6	7	7	N	No	Yes
M-37 SB	Kent	4861	Yes	Service Road Calvin Col	In Grand Rapids (E Side)	1978		05/01/2009	8	7	7	N	No	Yes
M-38	Baraga	500	No	Sturgeon River	6.6 miles west of Baraga	1956		07/15/2009	7	8	6	N	No	No
M-38	Houghton	3398	No	Sturgeon River W Br	2.7 miles west of Baraga Co line	1934		10/07/2009	7	7	5	N	No	No
M-38	Houghton	3399	No	Silver River	0.7 miles west of Baraga Co line	1934		10/07/2009	7	7	5	N	No	No
M-38	Ontonagon	8502	No	W Br of Firesteel River	2.7 miles east of M-26	1958		07/15/2008	7	7	7	N	No	No
M-38	Ontonagon	8503	No	Flintsteel River	4.0 miles northwest of Greenland	1971	1998	07/16/2008	7	8	7	N	No	No
M-39	Wayne	11670	Yes	Ecorse Creek	In Allen Park	1963		04/10/2008	6	6	7	N	No	No

Route	County	Structure Number	NHS Status	Site	Location	Year Built	Year Recon-structed	Last Inspection Date	Deck Rating	Super-structure Rating	Sub-structure Rating	Culvert Rating	Structurally Deficient	Functionally Obsolete
M-39	Wayne	11673	Yes	Rouge River	In Dearborn	1963		11/15/2009	7	6	6	N	No	No
M-39 (Ramp H)	Oakland	7873	Yes	M-10 NB (Ramp G)	In Southfield (Ramp G)	1964	2006	10/28/2009	6	5	7	N	No	No
M-39 NB	Oakland	7876	Yes	M-10	In Southfield	1964	2006	06/02/2009	8	7	7	N	No	Yes
M-39 NB	Oakland	7877	Yes	9 Mile Road	In Southfield	1998		08/02/2008	7	8	8	N	No	No
M-39 NB Service Road	Wayne	11674	No	Rouge River	In Dearborn	1963		12/15/2009	6	7	6	N	No	No
M-39 SB	Oakland	7880	Yes	9 Mile Road	Southfield (Top Level)	1964	1998	11/03/2009	8	5	7	N	No	No
M-39 SB	Oakland	7881	Yes	M-10 Ramp C	In Southfield (Ramp C)	1964	2006	11/03/2009	8	6	7	N	No	Yes
M-39 SB Ramp K	Wayne	11148	Yes	I-94	In Allen Park	1984		08/05/2010	7	7	6	N	No	No
M-39 SB Ramp L	Wayne	11147	Yes	I-94	In Allen Park	1985		08/05/2010	7	7	6	N	No	Yes
M-39 SB Service Road	Wayne	11675	No	Rouge River	In Dearborn	1963		12/15/2009	6	6	6	N	No	No
M-40	Allegan	131	Yes	I-196	1.4 miles southwest of Ottawa Co line	1972		05/13/2009	6	7	6	N	No	No
M-40	Allegan	138	No	Rabbit River	In Hamilton	1935	1984	10/20/2009	7	5	7	N	No	No
M-40	Allegan	139	No	S Br Macatawa River	4.0 miles southeast of Ottawa Co line	2000		05/08/2009	8	8	8	N	No	No
M-40	Allegan	140	No	N Br Macatawa River	2.4 miles southeast of Ottawa Co line	1999		05/08/2009	8	9	7	N	No	No
M-40	Van Buren	10718	No	I-94	At M-40	1960	1981	11/03/2008	4	6	6	N	Yes	No
M-40	Van Buren	10731	No	Paw Paw River	In Paw Paw	1960		05/03/2010	5	6	6	N	No	No
M-40	Van Buren	10732	No	Paw Paw River	4.0 miles north of Paw Paw	1925	1994	05/03/2010	7	7	7	N	No	No
M-40 M-89	Allegan	137	No	Kalamazoo River	2.3 miles northwest of Allegan	1938	1995	07/07/2009	7	8	5	N	No	No
M-42	Wexford	12572	No	Cedar Creek	In Manton	2004		08/28/2008	N	N	N	8	No	No
M-43	Barry	528	No	Thornapple River	In Hastings	1963		05/18/2009	4	5	6	N	Yes	No
M-43	Barry	529	No	Coldwater River	6.2 miles west of Woodland	1956		05/18/2009	5	5	5	N	No	No
M-43	Barry	530	No	Little Thornapple River	3.8 miles west of Woodland	1957		05/18/2009	6	7	7	N	No	No
M-43	Eaton	2225	No	Mud Creek	2.3 miles west of Sunfield	1949		04/29/2009	6	6	6	N	No	No
M-43	Eaton	2226	No	Sebewa Drain	2.0 miles east of Sunfield	1949	2004	04/29/2009	7	8	7	N	No	No
M-43	Ingham	3796	No	Lake Lansing Outlet	.2 miles east of Park Lake Road	1931	1970	08/12/2008	7	7	6	N	No	No
M-43	Ingham	3797	No	Red Cedar River	4.4 miles west of Williamston	1924	1932	08/13/2008	5	6	6	N	No	No
M-43	Ingham	3798	No	Deer Creek	In Williamston	2001		08/13/2008	7	8	7	N	No	No
M-43	Ingham	3799	No	Doan Creek	2.2 miles east of Williamston	2000		08/13/2008	7	8	7	N	No	No
M-43	Van Buren	10693	No	I-196	At M-43	1963	1988	10/30/2008	6	5	5	N	No	No
M-43	Van Buren	10723	No	Cedar Creek	4.1 miles southeast of I-196	1941		04/15/2010	N	N	N	6	No	No
M-43	Van Buren	10724	No	Maple Brook	In Bangor	1939		04/13/2010	N	N	N	6	No	No
M-43	Van Buren	10727	No	Brandywine Creek	1.6 miles west of M-40	1948		07/13/2010	7	5	6	N	No	No

Route	County	Structure Number	NHS Status	Site	Location	Year Built	Year Recon-structed	Last Inspection Date	Deck Rating	Super-structure Rating	Sub-structure Rating	Culvert Rating	Structurally Deficient	Functionally Obsolete
M-43	Van Buren	10729	No	No. Branch Paw Paw River	1.5 miles west of 26th Street	1973		04/13/2010	N	N	N	6	No	No
M-43 (E Michigan Ave)	Kalamazoo	4614	Yes	Kalamazoo River	In Kalamazoo	1995		07/15/2010	7	7	7	N	No	Yes
M-43 (Main Street)	Kalamazoo	4561	Yes	US-131	4.3 miles north of I-94	1962		09/12/2008	6	5	6	N	No	Yes
M-43 EB	Ingham	3789	Yes	Grand River	In Lansing (Saginaw Street)	1928	1957	05/05/2010	3	4	5	N	Yes	No
M-43 EB	Ingham	3801	No	GTW RR	0.1 miles east of Park Lake Road	1977		08/10/2010	6	6	7	N	No	No
M-43 EB (Saginaw)	Ingham	3850	Yes	US-127	In Lansing	1970	1998	07/20/2010	6	6	7	N	No	Yes
M-43 WB	Ingham	3790	Yes	Grand River	In Lansing (Oakland Street)	1966		08/11/2008	5	5	6	N	No	No
M-43 WB	Ingham	3800	No	GTW RR	0.1 miles east of Park Lake Road	2009		08/25/2009	5	4	5	N	Yes	No
M-43 WB (Oakland)	Ingham	3851	Yes	US-127	In Lansing	1970		07/20/2010	6	6	7	N	No	Yes
M-44	Kent	4706	No	Grand River	4.9 miles southwest of Rockford	1929	2006	03/30/2009	7	6	6	N	No	Yes
M-44	Kent	4859	No	GTW RR	East limits Grand Rapids	1977		12/18/2008	7	7	7	N	No	No
M-44 (East Belt Line)	Kent	4739	No	I-96	In Grand Rapids	1961		12/18/2008	6	5	6	N	No	No
M-44 Connector	Kent	4733	No	I-96	In Grand Rapids	1961	1999	08/10/2010	7	8	6	N	No	No
M-44, M-91	Ionia	4014	No	Mid Mich RR	In Belding	1950	1998	03/18/2009	8	7	6	N	No	No
M-45	Ottawa	8760	No	Bass River	7.7 miles east of US-31	1929	2000	08/11/2010	7	8	7	N	No	No
M-45	Ottawa	8762	No	Sand Cr	2.7 miles west of Kent Co line	1999		09/01/2009	8	8	7	N	No	No
M-45 (Fulton Street)	Kent	4932	No	Grand River	In Grand Rapids	1927	1976	08/21/2008	7	5	5	N	No	No
M-45 EB	Ottawa	12852	No	Grand River	Sec. 20-29 Tallmadge Twp	1999		09/01/2009	7	7	6	N	No	No
M-45 Lake Michigan Drive	Kent	4822	No	I-196 WB	In Grand Rapids I-196 WB	1964	1991	11/12/2008	6	6	7	N	No	Yes
M-45 WB	Ottawa	12853	No	Grand River	Sec. 20-29 Tallmadge Twp.	1999		06/08/2010	8	7	7	N	No	No
M-46	Gratiot	3111	Yes	Sugar Creek	2.3 miles west of St Louis	2002		02/03/2010	N	N	N	8	No	No
M-46	Gratiot	3112	Yes	Pine River	In St Louis	1930	1984	05/13/2009	7	6	7	N	No	No
M-46	Gratiot	3127	Yes	Pine River	0.6 miles east of Co line	1936	1994	06/03/2009	7	6	7	N	No	No
M-46	Gratiot	3128	Yes	W Br Pine River	2.1 miles west of US 27	1937		12/09/2008	8	9	9	N	No	No
M-46	Gratiot	3130	Yes	Bush Creek	3.5 miles east of St Louis	1960		05/13/2009	5	5	5	N	No	Yes
M-46	Kent	4935	No	Ball Creek	In Kent City	1977		03/16/2010	6	6	5	N	No	No
M-46	Kent	4936	No	Rogue River	3.0 miles east of Kent City	2000		03/16/2010	8	8	8	N	No	No
M-46	Kent	4937	No	Duke Creek	3.5 miles east of Kent City	2004		03/16/2010	8	8	8	N	No	No
M-46	Kent	5001	No	US-131	0.5 miles west of Cedar Springs	1971		09/29/2008	7	7	5	N	No	No
M-46	Montcalm	7442	No	Tamarack Creek	5.3 miles east of US-131	1960		08/11/2010	7	6	7	N	No	No
M-46	Muskegon	7557	No	Hall Drain	9.0 miles east of US-31	1958		07/23/2009	6	6	7	N	No	No
M-46	Muskegon	7558	No	Big Drain	11.5 miles east of US-31	1958	1999	08/03/2010	6	6	7	N	No	No

Route	County	Structure Number	NHS Status	Site	Location	Year Built	Year Recon-structed	Last Inspection Date	Deck Rating	Super-structure Rating	Sub-structure Rating	Culvert Rating	Structurally Deficient	Functionally Obsolete
M-46	Muskegon	7559	No	Crockery Creek	4.6 miles west of M-37	1958	1999	08/03/2010	7	6	7	N	No	No
M-46	Saginaw	9094	Yes	Tittabawassee River	0.4 miles west of M-47	1954	1993	08/27/2009	5	7	7	N	No	No
M-46	Saginaw	9095	Yes	Overflow East	0.1 miles west of M-47	1954	1993	08/27/2009	6	8	7	N	No	No
M-46	Saginaw	9096	Yes	Saginaw River	In Saginaw	1957	1997	08/25/2009	6	7	7	N	No	Yes
M-46	Saginaw	9161	Yes	I-75	M-46	1961		09/30/2009	5	6	5	N	No	Yes
M-46	Sanilac	9476	Yes	N Branch White Creek	2.2 miles east of Tuscola Co line	1932	1982	05/06/2010	6	6	5	N	No	No
M-46	Sanilac	9477	Yes	S Br Cass River	2.0 miles west of M19	2007		09/03/2008	8	8	8	N	No	No
M-46	Sanilac	9478	Yes	Black River	5.6 miles east of M-19	1947		05/24/2010	5	6	4	N	Yes	No
M-46	Tuscola	10413	Yes	Cass River	5.5 miles west of M-24	1934	1979	12/11/2008	6	7	7	N	No	No
M-46	Tuscola	10414	Yes	Houghton Creek	5.1 miles west of M-24	1939		12/22/2008	7	7	7	N	No	No
M-46	Tuscola	10424	Yes	Sucker Creek	2.8 miles east of M-24	1931	1988	07/28/2010	4	4	4	N	Yes	No
M-46	Tuscola	10425	Yes	Sucker Creek	6.9 miles east of M-24	1931	1988	08/28/2008	5	8	6	N	No	No
M-46	Tuscola	10427	Yes	White Creek #2	2.8 miles east of Kingston	1966		03/04/2010	N	N	N	5	No	No
M-46 EB	Saginaw	9092	Yes	Swan Creek	1.6 miles east of M-52	1958		08/24/2009	4	5	5	N	Yes	No
M-46 & US-127 BR	Gratiot	3105	Yes	US-127	M 46 & north Jct US 27 BR	1961		05/27/2009	5	6	7	N	No	Yes
M-46 (Apple Street)	Muskegon	7575	Yes	US-31	M-46	1960		07/30/2009	6	5	6	N	No	Yes
M-46 (Exten)	Montcalm	7427	No	US-131	2.5 miles northwest of Howard City	1979		03/30/2010	7	8	7	N	No	No
M-46 WB	Saginaw	9093	Yes	Swan Creek	1.6 miles east of M-52	1958		08/24/2009	4	5	7	N	Yes	No
M-46, M-66	Montcalm	7445	No	Flat River	.5 miles southeast of west Jct M-66	1937		03/30/2010	6	6	6	N	No	No
M-47 NB	Bay	661	Yes	US-10	11.5 miles west of Bay City	1960		05/29/2009	4	5	4	N	Yes	No
M-47 NB	Saginaw	9104	Yes	CSX RR	1.7 miles south of north Co line	1960		02/19/2010	8	8	8	N	No	No
M-47 SB	Bay	662	Yes	US-10	11.5 miles west of Bay City	1960		05/29/2009	4	5	4	N	Yes	No
M-47 SB	Saginaw	9105	Yes	CSX RR	1.7 miles south of north Co line	1960		02/19/2010	8	8	8	N	No	No
M-48	Chippewa	1576	No	I-75,US-2	2.0 miles north of Mackinac Co line	1962		06/01/2010	5	6	5	N	No	No
M-48	Chippewa	1577	No	I-75	5.0 miles north of Mackinac Co line	1963		06/02/2010	6	6	5	N	No	No
M-48	Chippewa	1588	No	Big Munuscong River	2.9 miles east of I-75	1955		05/10/2010	7	6	6	N	No	No
M-48	Chippewa	1593	No	E Br Munuscong River	1.6 miles east of M-129	1929		05/05/2010	5	5	5	N	No	No
M-48	Chippewa	1594	No	E Br Munuscong River	2.4 miles northwest of Stalwart	1930		05/04/2010	N	N	N	6	No	No
M-49	Hillsdale	3258	No	St. Joseph River	Northeast Limits of Camden	1985		05/14/2010	7	7	7	N	No	No
M-49	Hillsdale	3261	No	St Joseph River	In Litchfield	1949		05/20/2010	7	8	7	N	No	No
M-49	Hillsdale	13060	No	Sand Creek	3.1 miles south of Litchfield	2001		05/12/2010	N	N	N	7	No	No
M-5	Oakland	12941	Yes	I-96/I-696	Novi Twp Sec 13	1992		04/24/2009	7	7	7	N	No	No

Route	County	Structure Number	NHS Status	Site	Location	Year Built	Year Recon-structed	Last Inspection Date	Deck Rating	Super-structure Rating	Sub-structure Rating	Culvert Rating	Structurally Deficient	Functionally Obsolete
M-5 (Old M-102)	Oakland	7898	Yes	I-696 EB	I-96 (I-696 EB)	2008		05/27/2010	9	9	9	N	No	No
M-5 EB	Oakland	7807	Yes	Farmington Road	In Farmington	1956	1997	07/14/2009	7	6	6	N	No	No
M-5 EB	Wayne	11473	Yes	Rouge River	In Detroit	2003		02/02/2009	8	8	8	N	No	No
M-5 Grand River	Wayne	11705	Yes	M-39 (Southfield Exp)	In Detroit	1963		06/15/2010	6	6	6	N	No	Yes
M-5 Grand River Ave	Wayne	11564	Yes	I-96 Jeffries Freeway	In Detroit	1971	2005	08/14/2009	8	7	7	N	No	No
M-5 Grand River Ave	Wayne	11776	Yes	I-75	In Detroit	1967	1998	05/23/2009	8	6	6	N	No	Yes
M-5 NB CD	Oakland	8135	Yes	12 Mile Road	I-96, I-696, M-5 Interchange	1993		04/21/2009	7	8	7	N	No	No
M-5 NB Mainline	Oakland	8133	Yes	12 Mile Road	I-96, I-696,M-5 Interchange	1993		04/20/2009	7	8	7	N	No	No
M-5 SB Mainline	Oakland	8134	Yes	12 Mile Road	I-96, I-696 M-5 Interchange	1993		04/20/2009	7	7	7	N	No	No
M-5 south BD CD	Oakland	8136	Yes	12 Mile Road	I-96, I696,M-5 Interchange	1993		04/21/2009	7	7	7	N	No	No
M-5 WB	Oakland	7808	Yes	Farmington Road	In Farmington	1956	1997	07/14/2009	7	6	6	N	No	No
M-5 WB	Oakland	7810	Yes	Grand River EB Connector	0.2 Mi E. of Farmington	1957	1997	03/10/2009	7	6	7	N	No	No
M-5 WB	Wayne	11474	Yes	Rouge River	In Detroit	2003		02/02/2009	8	8	8	N	No	No
M-50	Eaton	2229	No	Little Thornapple River	6.4 miles northwest of Charlotte	1931		06/24/2009	6	6	6	N	No	No
M-50	Eaton	2230	No	Thornapple River	9.5 miles northwest of Charlotte	1931	1967	06/25/2009	5	6	6	N	No	No
M-50	Eaton	2231	No	Sebewa Drain	5.5 miles southeast of Barry Co line	1934		06/24/2009	6	6	7	N	No	No
M-50	Eaton	2232	No	Mud Creek	1.6 miles southeast of Barry Co line	1927		06/24/2009	5	5	6	N	No	No
M-50	Eaton	2257	Yes	I-69 & US-27	East limits of Charlotte	1971		05/26/2009	6	7	6	N	No	No
M-50	Ionia	3966	No	Duck Creek	3.5 miles east of Kent Co line	2002		03/18/2009	N	N	N	8	No	No
M-50	Ionia	3967	No	Tupper River	.5 miles northwest of Barry Co line	1934		03/04/2009	N	7	6	N	No	No
M-50	Jackson	4398	No	Goose Creek	North limits of Brooklyn	2000		05/06/2009	7	8	7	N	No	No
M-50	Jackson	4405	No	Sandstone Creek	In Tomkins Center	1927		05/27/2009	7	6	6	N	No	No
M-50	Jackson	4446	No	US-127	South Jct M-50	1959		06/16/2009	4	5	5	N	Yes	No
M-50	Kent	4721	No	I-96	M-50	1959	1980	04/01/2009	6	5	5	N	No	No
M-50	Kent	4930	No	Tyler Creek	1.3 miles west of Ionia Co line	1940		07/20/2010	6	6	7	N	No	No
M-50	Lenawee	5534	No	Wilson Creek	1.0 mile west of M-52	1997		07/08/2010	N	N	N	8	No	No
M-50	Lenawee	5536	No	Raisin River	In Tecumseh	1953		09/08/2008	6	6	7	N	No	No
M-50	Lenawee	5537	No	Schreeder Brook	1.1 miles east of Britton	2000		09/08/2008	7	7	7	N	No	No
M-50	Lenawee	5539	No	S Br Macon Creek	0.8 miles west of Ridgeway	2000		09/08/2008	7	8	8	N	No	No
M-50	Monroe	7070	No	Raisin River	In Dundee Monroe Street	1937	2000	08/03/2009	6	7	5	N	No	Yes
M-50	Monroe	7113	No	S Br Macon River	2.5 miles west of Dundee	1953		05/05/2009	6	6	6	N	No	No
M-50 NB	Jackson	4460	Yes	US-127	M-50 NB 2 miles north of I-94	2005		10/15/2009	8	8	8	N	No	No

Route	County	Structure Number	NHS Status	Site	Location	Year Built	Year Recon-structed	Last Inspection Date	Deck Rating	Super-structure Rating	Sub-structure Rating	Culvert Rating	Structurally Deficient	Functionally Obsolete
M-50, US-127 BR	Jackson	4399	Yes	Grand River	3.0 miles southeast of Jackson	2005		05/06/2009	7	8	8	N	No	No
M-50, US-127 BR	Jackson	4404	No	Conrail	In Jackson (West Ave)	1923	1952	05/26/2010	N	3	4	N	Yes	No
M-51	Berrien	914	No	Mckinzie Creek	At Cass Co line	2009		05/18/2010	7	9	9	N	No	No
M-51	Cass	1420	No	Pokagon Creek	In Pokagon	1931		04/22/2009	N	N	N	6	No	No
M-51	Cass	1421	No	Dowagiac Creek	0.3 miles west of Dowagiac	1949	1998	04/23/2009	7	5	7	N	No	No
M-51	Cass	1422	No	Dowagiac River	3.0 miles south of Van Buren Co line	1952		04/22/2009	6	6	7	N	No	No
M-51	Van Buren	10708	No	I-94	At M-51	1960	2006	11/03/2008	5	6	6	N	No	No
M-51	Van Buren	10730	No	Dowagiac Creek	2.7 miles southwest of Decatur	1953		09/10/2008	6	6	7	N	No	No
M-52	Ingham	3787	No	Red Cedar River	.6 miles north of M-43	1952		07/27/2010	7	7	6	N	No	No
M-52	Lenawee	5524	No	Nile Ditch	1.4 miles north of Ohio state Line	1963		07/07/2010	6	6	7	N	No	No
M-52	Lenawee	5525	No	Black Creek	.5 miles south of Jasper	1947	2006	07/14/2010	8	8	7	N	No	No
M-52	Lenawee	5530	No	S Br Raisin River	In Adrian (N Main St)	1948	2006	07/14/2010	6	6	7	N	No	Yes
M-52	Lenawee	5531	No	Beaver Creek	0.8 M north of Adrian Garage	1919	1984	07/28/2010	6	7	7	N	No	Yes
M-52	Lenawee	5533	No	Evans Creek	4.0 miles northwest of Tecumseh	1962		07/27/2010	7	7	7	N	No	No
M-52	Saginaw	9061	No	Pickerel Creek	3.4 miles north of M-57	1950	1989	07/16/2009	6	7	6	N	No	No
M-52	Saginaw	9062	No	S Br Bad River	In St Charles	1977		07/27/2010	5	6	5	N	No	No
M-52	Saginaw	9063	No	N Br Bad River	In St Charles	1929	1999	07/16/2009	6	7	6	N	No	No
M-52	Saginaw	9064	No	Beaver Creek	North limits of St Charles	1977		07/15/2009	6	7	5	N	No	No
M-52	Saginaw	9065	No	Marsh Creek	4.0 miles north of St Charles	1965	2006	03/04/2009	7	6	5	N	No	No
M-52	Saginaw	9066	No	Williams Creek	0.7 miles south of M-46	1957	2006	03/04/2009	5	6	7	N	No	No
M-52	Shiawassee	9723	No	LooKing Glass River	2.9 miles north of M-78	2000		08/27/2009	6	8	7	N	No	No
M-52	Shiawassee	9724	No	Maple River	4.0 miles southwest of M-21	1969		08/27/2009	6	7	7	N	No	No
M-52	Shiawassee	9727	No	Shiawassee River	In Owosso	2004		08/25/2009	8	7	8	N	No	No
M-52	Shiawassee	9728	No	Shiawassee River	2.7 miles south of Saginaw Co line	1999		08/25/2009	6	7	7	N	No	No
M-52	Shiawassee	9763	No	I-69	0.5 miles north of Perry	1988		08/19/2009	7	7	7	N	No	No
M-52	Washtenaw	10809	No	Letts Drain	In Chelsea	1951		08/19/2010	6	6	7	N	No	No
M-52	Washtenaw	10810	No	Raisin River	In Manchester	1939		06/01/2010	4	5	5	N	Yes	No
M-52	Washtenaw	10939	No	I-94	1.5 miles south of Chelsea	1960		07/12/2010	6	6	7	N	No	No
M-53	Huron	3465	Yes	E Br Pigeon River	2.0 miles north of Sanilac Co line	1940		05/13/2009	5	6	6	N	No	No
M-53	Huron	3466	Yes	Pinnebog River	6.0 miles southwest of Bad Axe	1994		05/19/2009	7	7	7	N	No	No
M-53	Lapeer	5313	Yes	Clinton River	In Almont	1999		04/09/2009	8	8	8	N	No	Yes
M-53	Lapeer	5314	Yes	Western Drain	2.6 miles south of Imlay City	1963		04/09/2009	4	7	7	N	Yes	No

Route	County	Structure Number	NHS Status	Site	Location	Year Built	Year Recon-structed	Last Inspection Date	Deck Rating	Super-structure Rating	Sub-structure Rating	Culvert Rating	Structurally Deficient	Functionally Obsolete
M-53	Lapeer	5318	Yes	Elk Lake Creek	3.8 miles North of Imlay Cty	1979		04/10/2009	5	5	5	N	No	No
M-53	Lapeer	5319	Yes	Peters Drain	.2 miles south of Sanilac Co Line	2007		11/21/2008	N	N	N	9	No	No
M-53	Lapeer	5357	Yes	I-69	1.7 miles south of Imlay City	1979	1988	02/17/2010	5	7	6	N	No	No
M-53	Macomb	6004	Yes	Bear Creek	In Warren	1960		04/21/2010	N	N	N	6	No	Yes
M-53	Macomb	6005	Yes	Red Run Drain	In Warren	1964	1995	04/21/2010	7	7	7	N	No	No
M-53	Macomb	6006	Yes	Beaver Creek	In Warren	1964	1998	04/21/2010	7	8	7	N	No	No
M-53	Sanilac	9448	Yes	White Creek	5.8 miles north of M-46	2006		10/09/2008	8	8	8	N	No	No
M-53	Sanilac	9449	Yes	S BR Cass River	9.5 miles north of M-46	1977		05/20/2010	4	5	6	N	Yes	No
M-53	Sanilac	9450	Yes	Greenman Creek	5.8 miles south of Huron Co line	1927	1939	03/17/2009	4	4	5	N	Yes	No
M-53	Sanilac	9451	Yes	N BR Cass River	2.5 miles south of Huron Co line	1985		06/08/2010	7	7	7	N	No	No
M-53	Macomb	13532	No	Sterling Relief Drain	0.5 miles north of 15 Mile Road	1964		01/01/1901	N	N	N		No	No
M-53	Macomb	13533	Yes	Moores Drain	South of 17 Mile Road	1964		01/01/1901	N	N	N		No	No
M-53 (Vandyke Street)	Wayne	11220	Yes	I-94	In Detroit	1957		07/08/2010	3	3	4	N	Yes	No
M-53 NB	Macomb	6007	Yes	Plum Creek	3.2 miles south of M-59	1964		04/23/2010	7	7	7	N	No	No
M-53 NB	Macomb	6010	Yes	Clinton River	1.6 miles south of M-59	1966		04/23/2010	7	7	7	N	No	No
M-53 NB	Macomb	6017	Yes	19 Mile Road	1.0 mile south of M-59	1966	2001	04/16/2010	8	8	7	N	No	No
M-53 NB	Macomb	6018	Yes	Utica Road	1.9 miles south of M-59	1966		04/20/2010	7	6	7	N	No	No
M-53 NB	Macomb	6019	Yes	Canal Road	0.4 miles south of M-59	1966		04/16/2010	7	5	7	N	No	No
M-53 NB	Macomb	6025	Yes	Middle Br Clinton River	5.6 miles north of M-59	1966	2001	08/06/2009	6	7	7	N	No	No
M-53 NB	Macomb	6034	Yes	24 Mile Road	4.0 miles north of M-59	1965	2001	08/01/2009	8	8	7	N	No	No
M-53 NB	Macomb	6035	Yes	25 Mile Road	5.0 miles north of M-59	1966		08/05/2009	6	7	6	N	No	No
M-53 NB	Macomb	6036	Yes	27 Mile Road	7.1 miles north of M-59	1966		08/05/2009	6	6	7	N	No	No
M-53 NB	Macomb	13018	Yes	29 Mile Road	Washington Twp Sec 14-23	2002		05/20/2010	8	8	8	N	No	No
M-53 NB	Macomb	13021	Yes	31 Mile Road	Washington Twp 2-11	2002		05/20/2010	7	8	7	N	No	No
M-53 NB	Macomb	13038	Yes	East Pond Creek	Bruce Twp Sec 35-36	2002		04/29/2010	8	8	8	N	No	No
M-53 SB	Macomb	6008	Yes	Plum Creek	3.2 miles south of M-59	1988		04/23/2010	7	7	7	N	No	No
M-53 SB	Macomb	6009	Yes	Clinton River	1.6 miles south of M-59	1966		04/23/2010	7	7	7	N	No	No
M-53 SB	Macomb	6011	Yes	Utica Road	1.9 miles south of M-59	1963		04/16/2010	7	6	7	N	No	No
M-53 SB	Macomb	6013	Yes	Canal Road	0.4 miles south of M-59	1966		04/16/2010	7	6	7	N	No	No
M-53 SB	Macomb	6016	Yes	19 Mile Road	1.0 mile south of M-59	1966	2001	04/16/2010	8	8	7	N	No	No
M-53 SB	Macomb	6024	Yes	Middle Br Clinton River	5.6 miles north of M-59	1966	2001	08/06/2009	8	8	7	N	No	No
M-53 SB	Macomb	6028	Yes	24 Mile Road	4.0 miles north of M-59	1965		08/01/2009	6	6	6	N	No	No

Route	County	Structure Number	NHS Status	Site	Location	Year Built	Year Recon-structed	Last Inspection Date	Deck Rating	Super-structure Rating	Sub-structure Rating	Culvert Rating	Structurally Deficient	Functionally Obsolete
M-53 SB	Macomb	6032	Yes	25 Mile Road	5.0 miles north of M-59	1966	2001	08/01/2009	6	5	7	N	No	No
M-53 SB	Macomb	6033	Yes	27 Mile Road	7.1 miles north of M-59	1966		08/05/2009	6	6	6	N	No	No
M-53 SB	Macomb	6041	Yes	East Pond Creek	0.1 miles south of 33 Mile Road	1990		04/29/2010	7	7	7	N	No	No
M-53 SB	Macomb	6042	Yes	29 Mile Road	3.0 miles south of Romeo	1990		03/26/2010	7	7	7	N	No	No
M-53 SB	Macomb	13022	Yes	31 Mile Road	Washington Twp 2-11	2002		05/20/2010	7	8	7	N	No	No
M-53 SB	Macomb	13207	Yes	Van Dyke Road & M-53 Ramp	.3 miles north of 18 Mile Road	2004		04/22/2010	8	8	7	N	No	Yes
M-54	Genesee	2566	Yes	Thread Creek	In Flint	1976		08/26/2008	6	6	7	N	No	No
M-54	Genesee	2567	Yes	Flint River	In Flint	1926	1990	08/17/2010	6	7	7	N	No	No
M-54 & M-83	Saginaw	9192	No	I-75	M-54 & M-83(Birch Run R	1958		09/01/2009	5	5	5	N	No	No
M-54 (Dort Hwy)	Genesee	2634	Yes	I-75 SB	2.0 miles southwest of Grand Blanc	1985		08/07/2008	6	7	7	N	No	No
M-54 (Dort Hwy)	Genesee	2635	Yes	I-75 NB	2.0 miles southwest of Grand Blanc	1985		08/07/2008	6	7	6	N	No	No
M-54 BR Saginaw Road	Genesee	2557	Yes	Thread Creek	In Flint 2000 Blk south Sagin	2002		08/26/2008	8	8	6	N	No	No
M-55	Iosco	4119	No	Au Gres River	.8 miles east of Ogemaw Co line	1929	1993	07/07/2009	8	8	7	N	No	No
M-55	Iosco	4120	No	Au Gres River	1.0 mile east of Ogemaw Co line	1929	1993	07/07/2009	8	8	7	N	No	No
M-55	Iosco	4121	No	Hope Creek	1.5 miles west of M 65	1928	2008	07/15/2009	8	8	7	N	No	No
M-55	Iosco	4122	No	E Br Au Gres River	4.0 miles east of M 65	1954		07/09/2009	7	6	7	N	No	No
M-55	Iosco	4123	No	Tawas River	In Tawas City	1950		07/15/2009	7	7	7	N	No	No
M-55	Manistee	6439	No	Manistee River	.1 miles east of US-31	1931	1985	03/16/2010	6	7	5	N	No	No
M-55	Manistee	6440	No	Pine Creek	10.8 miles west of Wexford Co line	1932		05/17/2010	7	7	7	N	No	No
M-55	Manistee	6441	No	Pine River	4.2 miles west of Wexford Co line	1934	1989	05/18/2010	6	6	7	N	No	No
M-55	Missaukee	7029	No	W Br Muskegon River	3.4 miles west of Roscommon Co line	1931	1989	09/15/2008	7	8	7	N	No	No
M-55	Missaukee	7030	No	Muskegon River	1.8 miles west of Roscommon Co line	1935	1989	10/06/2008	8	8	7	N	No	No
M-55	Missaukee	7033	No	Clam River	8 miles east of Cadillac	1973		04/08/2009	7	7	7	N	No	No
M-55	Ogemaw	8412	No	Br of Rifle River	1.6 miles east of West Branch	1938		04/21/2010	8	7	6	N	No	No
M-55	Ogemaw	8415	No	Rifle River	2.3 miles east of M-33	1937	1992	04/13/2010	8	8	6	N	No	No
M-55	Ogemaw	8416	No	Au Gres River	1.4 miles west of Iosco Co line	1929	1992	04/07/2010	8	8	8	N	No	No
M-55	Roscommon	9003	No	US-127	M-55	1961	2008	08/31/2009	7	8	7	N	No	Yes
M-55	Wexford	12738	No	US-131	1/4 miles east of Cadillac	1997		01/22/2009	7	8	6	N	No	No
M-55 Ramp	Roscommon	9021	Yes	I-75	0.4 miles north of Maple Valley	1971		10/28/2009	6	7	7	N	No	No
M-55 WB	Roscommon	9022	No	I-75	0.4 miles north of Maple Valley	1971		10/19/2009	7	7	7	N	No	No
M-55, M-18	Roscommon	9011	No	Denton Cr	.5 miles northeast of Prudenville	1959		03/23/2010	7	7	7	N	No	Yes
M-553	Marquette	13102	No	Carp River	0.5 miles south of M-554	2002		05/12/2009	7	7	7	N	No	No

Route	County	Structure Number	NHS Status	Site	Location	Year Built	Year Recon-structed	Last Inspection Date	Deck Rating	Super-structure Rating	Sub-structure Rating	Culvert Rating	Structurally Deficient	Functionally Obsolete
M-553 (CO Road 553)	Marquette	6531	No	C & N west RR	4.0 miles north of M35	1976		10/05/2009	5	4	4	N	Yes	No
M-57	Genesee	2618	No	Flint River	1.0 mile east of Montrose	1926	1992	08/16/2010	7	7	6	N	No	No
M-57	Genesee	2619	No	Brent Run Creek	1.9 miles east of Montrose	1966		03/18/2010	6	7	4	N	Yes	No
M-57	Genesee	2620	No	Pine Run Creek	In Clio	1915	1960	07/06/2010	5	6	6	N	No	No
M-57	Gratiot	3115	No	Pine Creek	5.8 miles west of US 27	2000		08/28/2009	7	8	8	N	No	No
M-57	Gratiot	3119	No	Bear Creek	3.5 miles east of US 27	1941		05/17/2010	3	4	7	N	Yes	No
M-57	Gratiot	3120	No	County Drain	1.0 mile southeast of Ashley	1939	2006	09/12/2008	9	5	7	N	No	No
M-57	Kent	4938	No	White Pine Trail (RR Abn)	3.0 miles south of Cedar Springs	1969		03/17/2010	5	6	7	N	No	No
M-57	Montcalm	7431	No	Flat River	In Greenville	1948	2000	07/22/2009	7	8	8	N	No	No
M-57	Montcalm	7432	No	Dickinson Creek	2.7 miles west of M-66	1953		03/31/2010	N	7	5	N	No	No
M-57	Montcalm	7433	No	Prairie Creek	4.5 miles east of M-66	1953		03/31/2010	6	5	7	N	No	No
M-57	Montcalm	7434	No	Butternut Creek	W of Carson City limits	1940		03/31/2010	5	5	7	N	No	No
M-57	Montcalm	7435	No	Fish Creek	W of Carson City limits	1931	1953	03/31/2010	6	6	7	N	No	No
M-57	Saginaw	9035	No	Lamb Creek	4.3 miles east of Gratiot Co line	1959	2006	12/02/2008	6	8	7	N	No	No
M-57	Saginaw	9036	No	Shiawassee River	In Chesaning	1930		03/31/2010	4	5	5	N	Yes	No
M-57	Saginaw	9037	No	Bear Creek	8.2 miles west of Genesee Co line	2002		07/26/2010	N	N	N	7	No	No
M-57	Saginaw	9038	No	Northwood Creek	2.1 miles west of Genesee Co line	1985		07/09/2009	5	5	7	N	No	No
M-57	Saginaw	9039	No	Mistequay Creek	.6 miles west of Genesee Co line	1940	1990	07/09/2009	6	8	7	N	No	No
M-57	Gratiot	12950	No	US-127	Washington Twp Sec 8 & 17	2000		07/26/2010	7	4	8	N	Yes	No
M-57 (Vienna Road)	Genesee	2512	No	I-75	At M-57	1998		08/04/2008	8	7	7	N	No	Yes
M-58 EB TO I-675 E	Saginaw	9116	Yes	GTW,Scx RR & Davenport S	In Saginaw Over Davenport	1971	2009	05/18/2009	4	6	4	N	Yes	No
M-59	Livingston	5797	Yes	Shiawassee River	.6 miles northwest of Howell	2006		09/16/2009	N	N	N	8	No	No
M-59	Livingston	5798	Yes	Bogue Creek	0.1 miles east of Michigan Road	2000		09/16/2009	7	7	8	N	No	No
M-59	Macomb	6014	Yes	M-53	M-59 WB Ov M-53	1994		04/28/2010	7	7	7	N	No	No
M-59	Macomb	6043	Yes	Clinton River	In Utica	1994		04/02/2010	7	8	6	N	No	No
M-59	Oakland	7816	Yes	Clinton River	4.0 miles west of Pontiac	1965		06/10/2009	7	8	7	N	No	No
M-59 EB	Macomb	6015	Yes	M-53	M-59 EB Ov M-53	1994		04/28/2010	7	6	6	N	No	No
M-59 EB	Macomb	6047	Yes	Gloede Drain	3.1 miles east of M-53	1993		04/13/2010	N	N	N	7	No	No
M-59 EB	Macomb	6049	Yes	N Br Clinton River	0.7 miles west of M-97	1996		04/13/2010	7	8	8	N	No	No
M-59 EB	Macomb	6057	Yes	Dequinder Road	Oakland Co line	1972	2009	04/20/2010	7	7	7	N	No	No
M-59 EB	Macomb	6059	Yes	Ryan Road	1.5 miles west of Utica	1972	2009	04/20/2010	7	7	7	N	No	No
M-59 EB	Oakland	7831	Yes	Clinton River	1.2 miles east of I-75	1966	1999	05/15/2009	6	8	7	N	No	No

Route	County	Structure Number	NHS Status	Site	Location	Year Built	Year Recon-structed	Last Inspection Date	Deck Rating	Super-structure Rating	Sub-structure Rating	Culvert Rating	Structurally Deficient	Functionally Obsolete
M-59 EB	Oakland	7832	Yes	Clinton River	East limits of Pontiac	1967		05/13/2009	7	7	7	N	No	No
M-59 EB	Oakland	7837	Yes	GTW RR	2.5 miles east of I-75	1966	1992	05/13/2009	6	5	7	N	No	No
M-59 EB	Oakland	7842	Yes	East BoulevaRoad	In Pontiac	1967		05/12/2009	7	6	6	N	No	No
M-59 EB	Oakland	7847	Yes	John R Road	4.0 miles west of Utica	1972	2009	12/01/2009	7	7	9	N	No	No
M-59 EB	Macomb	12654	Yes	N Br Clinton River	0.7 miles west of M-97	1996		04/13/2010	8	8	8	N	No	No
M-59 EB	Macomb	12787	Yes	I-94	Chesterfield/Harrison Twp	1996		06/30/2009	6	7	7	N	No	No
M-59 EB	Livingston	13308	No	T&SB RR	In Howell	2007		09/16/2009	8	8	8	N	No	No
M-59 WB	Livingston	5800	Yes	T&SB RR	In Howell	2006		09/16/2009	8	8	8	N	No	No
M-59 WB	Macomb	6048	Yes	Middle Br Clinton River	4.2 miles east of M-53	1996		04/13/2010	8	8	8	N	No	No
M-59 WB	Macomb	6050	Yes	Gloede Drain	3.1 miles east of M-53	1993		04/13/2010	N	N	N	7	No	No
M-59 WB	Macomb	6060	Yes	Ryan Road	1.5 miles west of Utica	1971	2009	04/20/2010	7	7	7	N	No	Yes
M-59 WB	Macomb	6064	Yes	Dequindre Road	Oakland Co line	1972	2009	04/20/2010	7	7	7	N	No	No
M-59 WB	Oakland	7833	Yes	Clinton River	East limits of Pontiac	1967		05/13/2009	7	7	7	N	No	No
M-59 WB	Oakland	7834	Yes	Clinton River	1.2 miles east of I-75	1966	1999	05/15/2009	6	8	7	N	No	No
M-59 WB	Oakland	7838	Yes	GTW RR	2.5 miles east of I-75	1967		05/13/2009	5	5	7	N	No	No
M-59 WB	Oakland	7848	Yes	University Drive Connector	In Pontiac	1966		05/12/2009	7	7	7	N	No	Yes
M-59 WB	Oakland	7849	Yes	East BoulevaRoad	In Pontiac	1966		05/12/2009	7	6	7	N	No	No
M-59 WB	Oakland	7850	Yes	John R Road	4.0 miles west of Utica	1972	2009	12/01/2009	7	7	7	N	No	No
M-59 WB	Macomb	12653	Yes	Middle Br Clinton River	4.2 miles east of M-53	1996		04/13/2010	8	8	8	N	No	No
M-59 WB	Macomb	12788	Yes	I-94	Chesterfield/Harrison Twp	1996		06/30/2009	7	7	7	N	No	No
M-59, I-96 BL	Livingston	5799	Yes	CSX RR	.4 miles east of I-96	2006		09/15/2009	8	8	8	N	No	No
M-59/I-96 BL	Livingston	5779	Yes	I-96	M-59	1962	1992	04/29/2010	6	5	6	N	No	No
M-6	Ottawa	13062	Yes	Wildlife Crossing	Jamestown Twp Sec 2	2002		03/15/2010	N	N	N	8	No	No
M-6	Kent	13066	Yes	Plaster Creek	Gaines Twp Sec 3	2001		03/09/2010	N	N	N	8	No	No
M-6	Kent	13067	Yes	anderson Drain	Gaines Twp Sec 2	2002		03/09/2010	N	N	N	8	No	No
M-6	Kent	13068	Yes	Fisk Drain	Gaines Twp Sec 2	2001		03/09/2010	N	N	N	8	No	No
M-6	Kent	13069	Yes	Anderson Drain	Gaines Twp Sec 2	2002		03/09/2010	N	N	N	8	No	No
M-6	Kent	13089	Yes	Waterway	Byron Twp Sec 3	2002		03/11/2010	N	N	N	8	No	No
M-6 (Ramp B to I-96)	Kent	12737	Yes	Thornapple River	Cascade Twp Sec 22	1997		05/05/2009	8	8	8	N	No	No
M-6 EB	Kent	12741	Yes	M-37	Caledonia Twp Sec 6	1997		05/12/2009	7	9	7	N	No	No
M-6 EB	Kent	12814	Yes	Kraft Ave	Caledonia Twp Sec 5&6	1999		05/11/2009	7	9	9	N	No	No
M-6 EB	Kent	12816	Yes	Thornapple River Drive	Cascade Twp Sec 33	1999		05/11/2009	7	8	7	N	No	No

Route	County	Structure Number	NHS Status	Site	Location	Year Built	Year Recon-structed	Last Inspection Date	Deck Rating	Super-structure Rating	Sub-structure Rating	Culvert Rating	Structurally Deficient	Functionally Obsolete
M-6 EB	Kent	12893	Yes	Buck Creek	Byron Twp Sec 1	2001		09/25/2008	8	7	8	N	No	No
M-6 EB	Kent	12905	Yes	Norfolk Southern RR	Byron Twp Sec 1	2000		09/24/2008	8	8	7	N	No	No
M-6 EB	Kent	12915	Yes	Clyde Park Ave	Byron Twp Sec 1&2	2000		09/23/2008	8	8	8	N	No	Yes
M-6 EB	Kent	12923	Yes	US-131	Byron Twp Sec 1	2000		10/08/2009	7	8	7	N	No	No
M-6 EB	Kent	12925	Yes	Division Ave	Byron Twp Sec 1	2000		09/24/2008	8	8	7	N	No	No
M-6 EB	Kent	12926	Yes	Eastern Ave	Gaines Twp Sec 5&6	2001		05/01/2009	8	8	7	N	No	No
M-6 EB	Kent	12928	Yes	48th Street	Cascade Twp Sec 28	2000		05/21/2009	8	8	8	N	No	No
M-6 EB	Ottawa	13017	Yes	Rush Creek	Jamestown Twp Sec 1-2	2002		10/07/2008	8	8	7	N	No	No
M-6 EB	Kent	13039	Yes	Kalamazoo Ave	Gaines Twp Sec 4-5	2001		05/12/2009	9	7	6	N	No	No
M-6 EB	Kent	13047	Yes	Knight Drain	.6 miles east of Wilson Ave	2002		10/08/2008	7	8	7	N	No	No
M-6 EB	Kent	13052	Yes	Hanna Lake Road	Gaines Twp Sec 2 - 3	2002		09/23/2008	8	7	8	N	No	No
M-6 EB	Ottawa	13053	Yes	Miller Drain	Jamestown Twp Sec 1	2002		10/08/2008	8	8	8	N	No	No
M-6 EB	Ottawa	13056	Yes	Jackson Street	Jamestown Twp Sec 2	2002		10/05/2009	6	7	7	N	No	No
M-6 EB C-D	Kent	12910	No	Norfolk Southern RR	Byron Twp Sec 1	2000		10/08/2009	8	8	7	N	No	No
M-6 EB C-D	Kent	12914	No	Clyde Park Ave	Byron Twp Sec 1&2	2000		09/23/2008	8	8	8	N	No	Yes
M-6 EB C-D	Kent	12920	No	US-131	Byron Twp Sec 1	2000		10/02/2008	8	6	7	N	No	No
M-6 EB RMP TO 8th	Ottawa	13026	Yes	Rush Creek	Jamestown Twp Sec 2	2002		10/14/2008	8	7	8	N	No	No
M-6 EB to I-96 WB	Kent	12932	Yes	I-96	Cascade Twp Sec 21	2001		05/18/2009	7	7	8	N	No	No
M-6 EB to US-131 SB	Kent	12935	Yes	Clyde Park Ave	Byron Twp Sec 1&2	2000		10/07/2008	7	8	8	N	No	No
M-6 EB, Ramp D	Ottawa	12937	Yes	M-6 WB , Ramp C	Georgetown Twp Sec 35	2001		11/25/2008	8	9	5	N	No	No
M-6 Ramp M	Kent	12919	Yes	US-131 SB C-D & Ramp C	Byron Twp Sec 1&2	2000		10/07/2009	6	8	7	N	No	Yes
M-6 WB	Kent	12742	Yes	M-37	Calendonia Twp Sec 6	1997		05/12/2009	7	8	9	N	No	No
M-6 WB	Kent	12813	Yes	CSX RR	Cascade Twp Sec 28	1999		05/04/2009	7	8	7	N	No	No
M-6 WB	Kent	12817	Yes	Thornapple River Drive	Cascade Twp Sec 33	1999		05/11/2009	7	7	8	N	No	No
M-6 WB	Kent	12818	Yes	Kraft Ave	Caldonia Twp Sec 5&6	1999		05/11/2009	7	7	9	N	No	No
M-6 WB	Kent	12900	Yes	Buck Creek	Byron Twp Sec 1	2000		09/25/2008	8	8	8	N	No	No
M-6 WB	Kent	12904	Yes	Norfolk Southern RR	Byron Twp Sec 1	2000		09/24/2008	8	8	7	N	No	No
M-6 WB	Kent	12916	Yes	Clyde Park Ave	Byron Twp Sec 1&2	2000		09/30/2008	8	7	7	N	No	Yes
M-6 WB	Kent	12922	Yes	US-131	Byron Twp Sec 1	2000		10/12/2009	7	7	7	N	No	No
M-6 WB	Kent	12924	Yes	Division Ave	Byron Twp Sec 1	2000		09/24/2008	7	8	7	N	No	No
M-6 WB	Kent	12927	Yes	Eastern Ave	Gaines Twp Sec 5&6	2001		05/04/2009	8	8	7	N	No	No
M-6 WB	Kent	12931	Yes	48th Street	Cascade Twp Sec 28	2000		05/12/2009	8	9	8	N	No	No

Route	County	Structure Number	NHS Status	Site	Location	Year Built	Year Recon-structed	Last Inspection Date	Deck Rating	Super-structure Rating	Sub-structure Rating	Culvert Rating	Structurally Deficient	Functionally Obsolete
M-6 WB	Ottawa	13016	Yes	Rush Creek	Jamestown Twp Sec 1-2	2002		10/07/2008	8	8	8	N	No	No
M-6 WB	Kent	13040	Yes	Kalamazoo Ave	Gaines Twp Sec 4-5	2001		05/12/2009	9	7	9	N	No	No
M-6 WB	Kent	13046	Yes	Rush Creek	.6 miles east of Wilson Ave	2002		10/12/2009	7	8	7	N	No	No
M-6 WB	Kent	13051	Yes	Hanna Lake Road	Gaines Twp Sec 2 - 3	2002		09/23/2008	8	8	8	N	No	No
M-6 WB	Ottawa	13055	Yes	Jackson Street	Jamestown Twp Sec 2	2002		10/05/2009	8	8	7	N	No	No
M-6 WB	Ottawa	13058	Yes	Miller Drain	Jamestown Twp Sec 1	2002		10/07/2009	7	8	8	N	No	No
M-6 WB C-D	Kent	12908	No	Norfolk Southern RR	Byron Twp Sec 1	2000		09/30/2008	8	8	7	N	No	No
M-6 WB C-D	Kent	12917	Yes	Clyde Park Ave	Byron Twp Sec 1&2	2000		09/30/2008	8	7	8	N	No	Yes
M-6 WB C-D	Kent	12921	No	US-131	Byron Twp Sec 1	2000		10/08/2009	8	8	7	N	No	No
M-6 WB Ramp to 8th	Ottawa	13025	Yes	Rush Creek	Jamestown Twp Sec 1	2002		10/07/2009	8	8	8	N	No	No
M-6 WB to US-131 N	Kent	12907	Yes	Norfolk Southern RR	Byron Twp Sec 1	2000		09/30/2008	8	7	7	N	No	No
M-6 WB, Ramp C	Ottawa	12936	Yes	I-196 EB	Georgetown Twp Sec 34	2001		10/02/2008	8	8	7	N	No	No
M-6, Ramp A	Kent	12901	Yes	I-96 & Thornapple River	Cascade Twp Sec 22	2001		05/05/2009	7	8	8	N	No	No
M-6, Ramps J & T	Kent	12918	Yes	US-131 NB C-D & Ramp B	Byron Twp Sec 1	2000		10/07/2009	8	8	7	N	No	No
M-60	Jackson	4390	No	N Br Kalamazoo River	In Conco Road	1932		05/13/2009	7	7	7	N	No	No
M-60	Jackson	4391	No	Sandstone River	3.4 miles northeast of Spring Arbor	1928		05/13/2009	5	6	5	N	No	No
M-60	St. Joseph	10272	No	Portage River	In Three Rivers (E Mich)	1925		09/18/2009	N	5	6	N	No	No
M-60	St. Joseph	10273	No	Wood Lake Drain	In Mendon	1929		04/17/2009	6	6	7	N	No	No
M-60 & M-66	St. Joseph	10274	No	North Ottawa Creek	1.2 miles east of Jct M-66	1931		07/20/2009	5	5	5	N	No	No
M-60 & M-99	Calhoun	1193	No	Kalamazoo River	In Homer	1933	1993	06/05/2009	7	8	7	N	No	No
M-60 & US-131 BR	St. Joseph	10270	No	Rocky River	In Three Rivers	1966		09/18/2009	6	6	7	N	No	Yes
M-60 & US-131 BR	St. Joseph	10271	No	Rocky River Race	In Three Rivers (195 W Mi)	1942		09/18/2009	6	5	7	N	No	No
M-60 EB	Jackson	4393	Yes	Conrail & I-94 BL	I-94 BL (Michigan Ave)	1958		05/28/2009	6	7	6	N	No	No
M-60 EB	Jackson	4396	No	I-94	I-94	1958		05/19/2009	4	5	4	N	Yes	No
M-60 WB	Jackson	4394	No	Conrail & I-94 BL	I-94 BL	1958		05/14/2009	5	7	6	N	No	No
M-60 WB	Jackson	4397	No	I-94	I-94	1958		05/19/2009	4	5	4	N	Yes	No
M-61	Arenac	376	No	M BR Pine River	2.0 miles west of Standish	1952		05/26/2010	5	5	7	N	No	No
M-61	Arenac	377	No	M BR Pine River	1.7 miles west of Standish	1952		05/26/2010	5	5	6	N	No	No
M-61	Clare	1728	No	Muskegon River	2.8 miles east of Osceola Co line	1951		09/26/2008	5	6	6	N	No	No
M-61	Gladwin	2880	No	Tittabawassee River	0.3 miles east of M-30	1958		12/16/2008	7	6	7	N	No	No
M-61	Gladwin	2881	No	Molasses River	4.5 miles east of M-30	1998		03/03/2010	6	8	8	N	No	No
M-61	Osceola	8605	No	Middle BR Muskegon Riv	5 miles southeast of Marion	1973		04/14/2009	8	8	7	N	No	No

Route	County	Structure Number	NHS Status	Site	Location	Year Built	Year Recon-structed	Last Inspection Date	Deck Rating	Super-structure Rating	Sub-structure Rating	Culvert Rating	Structurally Deficient	Functionally Obsolete
M-62	Cass	1425	No	Dowagiac Creek	0.1 miles north of Lagrange	1941		04/23/2009	N	N	N	6	No	No
M-62	Cass	1426	No	Dowagiac Creek Mill Race	0.2 miles north of Lagrange	1941		04/23/2009	N	N	N	7	No	No
M-62	Cass	1427	No	Dowagiac Creek	2.3 miles southeast of Dowagiac	1941		04/24/2009	6	6	6	N	No	No
M-62	Cass	1428	No	Dowagiac Creek	0.1 miles east of Dowagiac	1950		04/23/2009	5	6	7	N	No	No
M-62	Cass	1429	No	Dowagiac River	2.3 miles west of Dowagiac	1953		04/22/2009	6	6	7	N	No	No
M-62	Cass	1430	No	Dowagiac Creek	1.9 miles west of Dowagiac	1952		04/22/2009	6	6	6	N	No	No
M-62	Cass	1431	No	Dowagiac Creek	0.5 miles west of Dowagiac	1954		04/22/2009	4	6	7	N	Yes	No
M-63	Berrien	825	Yes	I-94	3.2 miles south of Benton Harbor	1960		09/03/2008	4	6	6	N	Yes	No
M-63	Berrien	875	Yes	Yellow Creek	0.3 miles northwest of Scottdale	1949		08/17/2010	7	6	6	N	No	No
M-63	Berrien	876	Yes	Hickory Creek	0.5 miles south of St Joseph	1969	2002	06/09/2010	7	8	5	N	No	No
M-63	Berrien	880	Yes	St Joseph River	In St Joseph	1949	2007	05/06/2010	6	6	7	N	No	Yes
M-63	Berrien	881	Yes	CSX RR & Whitwam Drive	In St Joseph	2000		06/09/2010	7	8	7	N	No	Yes
M-63	Berrien	885	Yes	Higman Park Road	1.0 mile north of Benton Harbor	1954	2008	06/09/2010	7	5	7	N	No	No
M-63	Berrien	931	Yes	I-196	3.0 miles north of Riverside	1962		06/14/2010	5	5	6	N	No	Yes
M-64	Gogebic	2966	No	W Br Big Presque Isle Rv	3.2 miles south of Marenisco	1928		08/05/2009	6	6	6	N	No	No
M-64	Ontonagon	8463	No	Sleepy Creek	4.5 miles north of M-28	1960		08/05/2010	5	6	7	N	No	No
M-64	Ontonagon	8464	No	Mineral River	6.7 miles south of M-107	1939		08/03/2010	6	7	7	N	No	No
M-64	Ontonagon	8465	No	Mineral River	4.6 miles south of M-107	1954		08/03/2010	7	7	7	N	No	No
M-64	Ontonagon	8468	No	Mineral River	1.0 mile northeast of M-107	1941		08/10/2010	6	6	6	N	No	No
M-64	Ontonagon	8469	No	Pine River	4.0 miles northeast of M-107	1968		08/10/2010	6	7	7	N	No	No
M-64	Ontonagon	8470	No	Duck Creek	4.9 miles northeast of M-107	1968		08/11/2010	4	7	7	N	Yes	No
M-64	Ontonagon	8471	No	Halfway Creek	5.5 miles northeast of M-107	1968	2007	08/12/2010	5	7	7	N	No	No
M-64	Ontonagon	8472	No	Townline Creek	6.3 miles northeast of M-107	1968		08/11/2010	6	6	7	N	No	No
M-64	Ontonagon	8473	No	Little Cranberry River	5.8 miles southwest of US-45	1948		08/12/2010	6	7	6	N	No	No
M-64	Ontonagon	8474	No	Cranberry River	5.2 miles southwest of US-45	1948	2007	08/11/2010	7	6	7	N	No	No
M-64	Ontonagon	8475	No	Floodwood River	4.0 miles southwest of US-45	1968		08/10/2010	5	7	7	N	No	No
M-64	Ontonagon	8476	No	Potato River	3.6 miles southwest of US-45	1952		08/11/2010	7	7	7	N	No	No
M-64	Ontonagon	8477	No	Weigels Creek	2.9 miles southwest of US-45	1945		08/10/2010	5	7	7	N	No	No
M-64	Ontonagon	8478	No	Dreiss Creek	2.7 miles southwest of US-45	1945		08/10/2010	7	8	7	N	No	No
M-64 & M-38	Ontonagon	13265	No	Ontonagon R, River Road,Rr	Ontonagon	2005		05/26/2010	7	8	8	N	No	No
M-65	Alpena	326	No	Thunder Bay River	5 miles south of Long Rapids	1953		05/04/2010	6	5	7	N	No	No
M-65	Alpena	327	No	N Br Thunder Bay River	North of Long Rapids	1961		08/12/2008	4	8	6	N	Yes	No

Route	County	Structure Number	NHS Status	Site	Location	Year Built	Year Recon-structed	Last Inspection Date	Deck Rating	Super-structure Rating	Sub-structure Rating	Culvert Rating	Structurally Deficient	Functionally Obsolete
M-65	Arenac	403	No	Big Creek	2.0 miles south of Twining	1936		05/18/2010	7	7	5	N	No	No
M-65	Iosco	4111	No	Johnson Creek	2.8 miles north of Arenac Co line	1950		07/01/2009	6	8	8	N	No	No
M-65	Iosco	4112	No	Au Gres River	1.0 mile south of M 55	1951		07/01/2009	7	7	7	N	No	No
M-65	Iosco	4115	No	Br Hale Creek	6.0 miles north of M 55	1952	2004	07/16/2009	7	8	7	N	No	No
M-65	Iosco	13132	No	Au Sable River	4.5 miles south of Alcona Co line	2003		06/28/2010	8	8	6	N	No	No
M-66	Barry	541	No	Wanondaga Creek	3.0 miles south of Assyria	1933	1971	05/11/2009	5	7	6	N	No	No
M-66	Barry	543	No	Quaker Brook	1.9 miles south of Nashville	1940		05/11/2009	6	7	6	N	No	No
M-66	Barry	544	No	Quaker Brook	In Village of Nashville	1975		05/11/2009	6	6	6	N	No	No
M-66	Barry	545	No	Thornapple River	In Nashville	1999		05/11/2009	9	8	8	N	No	No
M-66	Barry	546	No	Hager Creek	6.7 miles north of Nashville	1955		05/14/2009	7	7	7	N	No	No
M-66	Barry	547	No	Mud Creek	3.7 miles southwest of Woodbury	2009		05/19/2010	N	N	N	3	Yes	No
M-66	Calhoun	1194	No	Nottawassepee River	In Athens	1929		08/10/2009	5	6	6	N	No	No
M-66	Calhoun	1195	No	Pine Creek	0.2 miles south of north Drive South	1947		08/10/2009	N	N	N	7	No	No
M-66	Calhoun	1198	No	Wanondaga Creek	3.2 miles southwest of Barry Co line	1940		07/22/2010	4	4	5	N	Yes	No
M-66	Calhoun	1199	No	Battle Creek River	3.5 miles north of I-94	1966		07/14/2009	6	8	6	N	No	Yes
M-66	Ionia	3970	No	Grand River	In Ionia	1948		10/29/2008	6	6	5	N	No	Yes
M-66	Kalkaska	4696	No	Manistee River	1.1 miles north of missaukee Co line	1979		05/12/2009	8	8	7	N	No	No
M-66	Mecosta	6753	No	W Br Chippewa River	In Barryton	1927	1999	09/03/2008	7	5	7	N	No	No
M-66	Mecosta	6754	No	N Br Chippewa River	In Barryton	1927	1999	09/03/2008	7	7	5	N	No	No
M-66	Mecosta	6755	No	N Br Chippewa River	1.0 miles north of Barryton	1927	1999	09/03/2008	7	5	6	N	No	No
M-66	Missaukee	7023	No	Middle Br Clam River	.3 miles north of Osceola Co line	1929	1989	09/23/2008	7	7	7	N	No	No
M-66	Missaukee	7024	No	N Br Clam River	2.7 miles east of Mcbain	1933	1989	09/23/2008	8	8	6	N	No	No
M-66	Missaukee	7025	No	Clam River	3.6 miles north of Mcbain	1929		09/22/2008	8	8	6	N	No	No
M-66	Osceola	8586	No	Doc & Tom Creek	2.8 miles north of US-10	1924		04/09/2009	5	6	6	N	No	No
M-66	Osceola	8587	No	Muskegon River	3.2 miles north of US-10	1940		04/28/2009	8	8	7	N	No	No
M-66	Osceola	8588	No	Whetstone Creek	4.8 miles north of US-10	1959		04/09/2009	6	6	6	N	No	No
M-66	Osceola	8592	No	W Branch River (Coyle Cr)	0.1 miles north of M-115	1940		05/18/2009	5	5	7	N	No	No
M-66	Osceola	8593	No	Middle Branch River	2.2 miles north of M-61	1995		05/27/2009	8	8	8	N	No	No
M-66	Osceola	8594	No	Middle Branch River	3.8 miles north of M-61	1939		05/27/2009	5	6	6	N	No	No
M-66	Osceola	8595	No	Middle Branch River	4.5 miles north of M-61	1939		05/28/2009	8	8	5	N	No	No
M-66	St. Joseph	10276	No	Prairie River	0.4 miles south of Findley Road	1931	1980	09/16/2009	7	6	7	N	No	No
M-66	St. Joseph	10278	No	St. Joseph River	0.3 miles south of M-60	1965		07/20/2009	6	5	7	N	No	No

Route	County	Structure Number	NHS Status	Site	Location	Year Built	Year Recon-structed	Last Inspection Date	Deck Rating	Super-structure Rating	Sub-structure Rating	Culvert Rating	Structurally Deficient	Functionally Obsolete
M-66	St. Joseph	10280	No	NYC RR (Abn)	5.0 miles west of Colon	1965		07/01/2009	6	5	7	N	No	No
M-66	Barry	13356	No	Quaker Brook	2.5 miles south of Nashville	2006		04/10/2009	N	N	N	8	No	No
M-66 NB	Ionia	3985	No	I-96	M-66	1959		03/05/2009	5	6	5	N	No	No
M-66 SB	Ionia	3986	No	I-96	M-66	1959		03/05/2009	6	6	5	N	No	No
M-67	Alger	40	No	Scotts Creek	West limits of Trenary	1914	1953	05/06/2009	5	5	6	N	No	No
M-67	Alger	41	No	Dexter Creek	3.7 miles northeast of Trenary	1929		05/06/2009	4	5	6	N	Yes	No
M-67	Alger	42	No	Black Creek	2.6 miles south of Chatham	1929		05/07/2009	6	6	6	N	No	No
M-68	Cheboygan	1487	No	Sturgeon River	0.8 miles west of I-75	1927	1992	07/13/2009	8	8	8	N	No	No
M-68	Cheboygan	1488	No	Pigeon River	1.0 mile west of Afton	1939		07/13/2009	5	8	6	N	No	No
M-68	Cheboygan	1507	No	I-75 SB	M-68	1962		03/04/2010	8	8	7	N	No	No
M-68	Cheboygan	1508	No	I-75 NB	M-68	1962		03/04/2010	8	8	7	N	No	No
M-68	Emmet	2451	No	Crooked River	In Alanson	1937		06/04/2009	4	7	7	N	Yes	No
M-68	Presque Isle	8952	No	Rainy River	4.0 miles east of Cheboygan Co line	1954		08/24/2009	6	7	6	N	No	No
M-68	Presque Isle	8953	No	Ocqueoc River	8.2 miles east of Cheboygan Co line	1954		08/26/2009	6	8	7	N	No	No
M-68	Presque Isle	8954	No	Little Ocqueoc River	9.6 miles west of US-23	1959		08/26/2009	7	8	7	N	No	No
M-68	Presque Isle	8955	No	Trout River	2.2 miles west of US-23	1956		08/25/2009	6	8	7	N	No	No
M-68, M-33	Cheboygan	1489	No	Milligan Creek	3.3 miles west of Tower	1958		07/13/2009	8	8	7	N	No	No
M-68, M-33	Cheboygan	1490	No	Black River	East limits of Tower	2002		10/13/2009	8	8	8	N	No	No
M-69	Dickinson	2188	No	N Br Sturgeon River	1.5 miles East of M-95	1956		09/08/2008	N	N	N	7	No	No
M-69	Iron	4172	No	Paint River	In Crystal Falls	1924	2001	09/02/2008	8	7	6	N	No	Yes
M-69	Iron	4173	No	Michigamme River	5.8 miles east of Crystal Falls	1931	1988	09/02/2008	4	5	4	N	Yes	No
M-69	Menominee	6806	No	W Br Ford River	1 mile southeast of Phelps	1960		08/19/2009	7	7	7	N	No	No
M-69	Menominee	6807	No	Ten Mile Creek	.2 miles southeast of La Branche	1960		08/19/2009	6	7	7	N	No	No
M-69	Menominee	6808	No	Ten Mile Creek	1.2 miles northwest of Perronville	1954		08/19/2009	6	7	7	N	No	No
M-69	Menominee	6809	No	Ten Mile Creek	1 mile southeast of Perronville	1954		08/19/2009	7	8	7	N	No	No
M-69 (CO Hwy 569)	Dickinson	2189	No	E Br Sturgeon River	2 miles east of Foster City	1931	1994	09/08/2008	7	8	7	N	No	No
M-71	Shiawassee	9752	No	I-69	M-71	1961		10/19/2009	4	3	4	N	Yes	No
M-71	Shiawassee	9767	No	Shiawassee River	In Owosso	1983		08/27/2009	7	6	6	N	No	No
M-71	Shiawassee	9768	No	Shiawassee River	2.3 miles northwest of M-78	1931	1999	08/27/2009	7	7	6	N	No	No
M-71	Shiawassee	9769	No	Holly Drain	.3 miles northwest of M-78	1961		08/27/2009	5	3	6	N	Yes	No
M-72	Crawford	2052	Yes	Manistee River	7.4 miles west of Grayling	1932	1983	06/23/2009	7	7	6	N	No	No
M-72	Crawford	2054	No	S Br Au Sable River	4.4 miles west of Oscoda Co line	1958		06/16/2009	5	7	7	N	No	No

Route	County	Structure Number	NHS Status	Site	Location	Year Built	Year Recon-structed	Last Inspection Date	Deck Rating	Super-structure Rating	Sub-structure Rating	Culvert Rating	Structurally Deficient	Functionally Obsolete
M-72	Oscoda	8659	No	W Br Big Creek	4.1 miles east of Crawford Co line	1957		07/20/2009	8	7	7	N	No	No
M-72	Oscoda	8660	No	E Br Big Creek	5.3 miles east of Crawford Co line	1960	2001	07/20/2009	7	7	7	N	No	No
M-72 & M-93	Crawford	2053	Yes	Au Sable River	In Grayling	1993		06/22/2009	8	7	8	N	No	Yes
M-73	Iron	4165	No	Brule River	Wisconsin State line	2003		09/03/2008	9	9	8	N	No	No
M-75	Charlevoix	1475	No	Boyne River	In Boyne City	1974		05/07/2009	7	8	6	N	No	Yes
M-77	Alger	53	No	W Br Sucker River	6.2 miles south of Grand Marais	1928		10/07/2009	7	6	6	N	No	No
M-77	Schoolcraft	9684	No	Manistique River	9.1 miles north of US-2	1954		10/07/2009	7	7	7	N	No	No
M-77	Schoolcraft	9685	No	Holland Creek	12.8 miles north of US-2	1928	1994	10/07/2009	8	8	8	N	No	No
M-77	Schoolcraft	9688	No	E Br Fox River	4.1 miles north of M-28	1953		09/16/2009	6	7	7	N	No	No
M-78	Eaton	2215	No	Battle Creek River	West limits of Bellevue	2006		05/13/2009	7	8	7	N	No	No
M-79	Barry	537	No	Cedar Creek	4.4 miles southeast of Hastings	1964		05/14/2009	6	8	7	N	No	No
M-79	Barry	538	No	High Bank Creek	5.0 miles west of Nashville	1939		04/09/2009	N	N	N	5	No	No
M-79	Eaton	2219	No	Little Thornapple River	3.0 miles west of Charlotte	1946	1990	04/22/2009	7	7	6	N	No	No
M-79	Barry	13290	No	Tributary - Quaker Brook	1.0 mile west of Eaton Co Line	2006		04/10/2009	N	N	N	8	No	No
M-8 E-S Ramp	Wayne	11839	Yes	GTW RR	In Detroit	1971		05/17/2010	5	6	5	N	No	No
M-8 EB Davison	Wayne	11437	Yes	M-10 SB	In Detroit Over M-10 SB	1956	1996	04/02/2009	7	7	7	N	No	No
M-8 WB Davison	Wayne	11440	Yes	M-10 SB	In Detroit	1956	1996	04/02/2009	7	7	7	N	No	No
M-81	Saginaw	9106	No	Blumfield Creek	3.7 miles east of I-75	1929	1992	08/05/2009	7	5	6	N	No	No
M-81	Saginaw	9107	No	Cheboyganing Creek	0.2 miles west of M-15	1939	1992	08/05/2009	7	5	6	N	No	No
M-81	Tuscola	10435	No	Marsh Drain	3.7 miles west of Sanilac Co line	2007		08/04/2010	N	N	N	8	No	No
M-81	Tuscola	10436	No	N Branch Cass River	1.1 miles west of Sanilac Co line	1977		08/04/2010	8	7	7	N	No	No
M-81, Washington Street	Saginaw	9164	No	I-75	M-81	1961		03/13/2009	8	9	9	N	No	No
M-82	Montcalm	7425	No	US-131 SB& M-46 SB	M-82	1971		07/20/2009	6	7	8	N	No	No
M-82	Montcalm	7426	No	US-131 NB & M-46 NB	M-82	1971		07/20/2009	6	7	7	N	No	No
M-82	Montcalm	7441	No	Tamarack Creek	1.0 mile east of Newaygo Co line	1932	1961	04/08/2009	7	6	6	N	No	No
M-82	Newaygo	7728	No	CSX RR	In Newaygo	1986		06/23/2009	6	7	7	N	No	No
M-83	Saginaw	9177	No	Dead Creek	6.0 miles north of Genesee Co line	2009		10/22/2009	3	3	4	N	Yes	No
M-83	Saginaw	9178	No	Cass River	In Frankenmuth	1943	1979	08/26/2009	5	4	6	N	Yes	No
M-83	Saginaw	9179	No	Cheboyganing Creek	0.1 miles south of M-15	1941	1987	07/08/2009	7	7	4	N	Yes	No
M-84	Bay	579	No	Squaconning Creek	5.7 miles southwest of Bay City	2009		03/25/2010	3	3	4	N	Yes	No
M-84	Bay	601	No	I-75 NB	2.6 miles north of Saginaw Co line	2009		10/16/2009	3	5	6	N	Yes	No
M-84	Bay	602	No	I-75 SB	2.6 miles north of Saginaw Co line	2009		04/08/2010	3	5	7	N	Yes	No

Route	County	Structure Number	NHS Status	Site	Location	Year Built	Year Recon-structed	Last Inspection Date	Deck Rating	Super-structure Rating	Sub-structure Rating	Culvert Rating	Structurally Deficient	Functionally Obsolete
M-85	Wayne	11321	Yes	Rouge River	In Detroit	1926		04/14/2010	4	3	4	N	Yes	No
M-85	Wayne	11323	Yes	Conrail (Abn)	In Detroit	1924	1955	12/15/2009	5	3	4	N	Yes	No
M-85 (Fort St)	Wayne	11397	Yes	M-10	In Detroit	1958		07/08/2010	7	7	5	N	No	Yes
M-85 (Fort Street)	Wayne	12347	Yes	Norfolk Western RR	Fort Street	2010		08/13/2010	2	3	3	N	Yes	No
M-85 (Fort Street)	Wayne	12712	Yes	Pleasant Street	Fort Street	2010		08/13/2010	3	3	4	N	Yes	No
M-85 (Fort Street)	Wayne	12731	Yes	Sanders Street	In Detroit	1928		08/13/2010	3	3	4	N	Yes	No
M-85 NB	Wayne	11785	Yes	Marsh Creek	0.5 miles southwest of Trenton	1982		07/01/2010	6	7	7	N	No	No
M-85 NB	Wayne	11787	Yes	Frank & Poet Drain	In Trenton	1958		07/01/2010	6	7	7	N	No	No
M-85 NB	Wayne	11789	Yes	Sexton-Kilfoil Drain	In Lincoln Park	1959		07/01/2010	4	4	7	N	Yes	No
M-85 NB	Wayne	11792	Yes	Ecorse Creek	In Lincoln Park	1970		07/02/2010	5	4	7	N	Yes	No
M-85 SB	Wayne	11644	Yes	I-75 NB	M-85	2005		02/27/2010	9	9	9	N	No	Yes
M-85 SB	Wayne	11786	Yes	Marsh Creek	.5 miles southwest of Trenton	1958		07/01/2010	5	5	6	N	No	No
M-85 SB	Wayne	11788	Yes	Frank & Poet Drain	In Trenton	1958		07/01/2010	6	7	7	N	No	No
M-85 SB	Wayne	11790	Yes	Sexton-Kilfoil Drain	In Lincoln Park	1959		07/01/2010	4	4	7	N	Yes	No
M-85 SB	Wayne	11791	Yes	Ecorse Creek	In Lincoln Park	1970		07/02/2010	5	5	7	N	No	No
M-86	Branch	1100	No	Matteson Creek	0.2 miles west Matteson Lk Road	2010		07/27/2010	N	N	N		No	No
M-86	St. Joseph	10282	No	Prairie River	5.4 miles southeast of M-60	1999		09/16/2009	7	8	8	N	No	No
M-86	St. Joseph	10283	No	Prairie River	3.8 miles west of M-66	1923	1938	09/10/2009	5	5	7	N	No	Yes
M-86	St. Joseph	10285	No	Swan Creek	In Colon	2008		09/16/2009	7	9	8	N	No	No
M-86 (S Main St)	St. Joseph	10281	No	St. Joseph River	In Three Rivers	2000		07/13/2009	6	7	6	N	No	No
M-88	Antrim	360	No	Intermediate River	In Bellaire	1931		08/17/2009	7	5	6	N	No	Yes
M-89	Allegan	86	No	Kalamazoo River Overflow	6.0 miles east of Fennville	1952		07/08/2009	5	6	7	N	No	No
M-89	Allegan	87	No	Kalamazoo River	6.0 miles east of Fennville	1950		07/08/2009	6	5	6	N	No	No
M-89	Allegan	89	No	Kalamazoo River	In the City of Allegan	1943	1947	07/07/2009	6	5	6	N	No	Yes
M-89	Allegan	90	No	Schnable River	4.8 miles northwest of Otsego	1988		06/03/2009	6	8	7	N	No	No
M-89	Allegan	91	No	Kalamazoo River	1.4 miles west of Otsego	1930	1992	07/13/2009	6	7	7	N	No	No
M-89	Allegan	94	No	Kalamazoo River	In Plainwell	2003		06/03/2009	7	7	7	N	No	No
M-89	Allegan	114	No	I-196 & US-31	12.0 miles north of Van Buren Co line	1964	2009	07/29/2009	6	7	7	N	No	Yes
M-89	Calhoun	1211	No	Wabascon Creek	2.4 miles east of Kalamazoo Co line	1947		08/05/2009	5	5	7	N	No	Yes
M-89	Kalamazoo	4616	No	Gull Creek	0.1 miles west of 37th Street	1949		08/02/2010	5	5	6	N	No	No
M-89	Kalamazoo	4617	No	Augusta Creek	0.1 miles east of 42nd Street	1993		09/08/2008	7	7	7	N	No	No
M-89 (Allegan Street)	Allegan	92	No	Kalamazoo River Mill Race	In Plainwell	1928	1973	05/04/2009	4	4	5	N	Yes	No

Route	County	Structure Number	NHS Status	Site	Location	Year Built	Year Recon-structed	Last Inspection Date	Deck Rating	Super-structure Rating	Sub-structure Rating	Culvert Rating	Structurally Deficient	Functionally Obsolete
M-89 (Washington)	Calhoun	1191	No	Battle Creek River	0.2 miles north of I-94 BL	1982		08/05/2009	5	5	7	N	No	No
M-89 (Washington)	Calhoun	1192	No	GTW RR & Kalamazoo River	0.1 miles north of I-94 BL	1982		07/14/2009	6	7	6	N	No	No
M-89 EB	Allegan	149	No	US-131	West limits of Plainwell	1960		06/01/2009	6	5	6	N	No	No
M-89 WB	Allegan	150	No	US-131	West limits of Plainwell	1960		06/01/2009	6	4	6	N	Yes	No
M-90	Lapeer	5363	No	Flint River	1.0 mile west of North Branch	1997		04/29/2009	8	8	8	N	No	No
M-90	Lapeer	5364	No	N Branch Flint River	.8 miles east of M-24	1965		04/29/2009	6	6	5	N	No	No
M-90	Sanilac	9454	No	Spring Creek	0.7 miles east of M-19	2000		05/06/2010	N	N	N	9	No	Yes
M-90	Sanilac	9455	No	Potts Drain	2.2 miles east of M-19	1961		05/13/2010	5	6	7	N	No	Yes
M-90	Sanilac	9456	No	W Br Mills Creek	6.8 miles east of M-19	2006		05/13/2010	N	N	N	9	No	No
M-90	Sanilac	9457	No	E Br Mills Creek	7.5 miles east of M-19	2000		05/10/2010	N	N	N	8	No	Yes
M-90	Sanilac	9458	No	Mills Creek	5.0 miles west of US-25	1940		05/10/2010	6	7	5	N	No	No
M-90	Sanilac	9459	No	Black River	4.7 miles west US-25 In Croswel	1948		11/21/2008	5	6	6	N	No	No
M-91	Montcalm	7438	No	Wabasis Creek	1.0 mile north of Ionia Co line	1957		04/01/2010	6	5	7	N	No	No
M-91	Montcalm	7439	No	Flat River	In Greenville	1994		04/01/2010	7	7	6	N	No	Yes
M-91	Montcalm	7440	No	Flat River	9.5 miles north of M-57	1994		04/01/2010	7	8	6	N	No	No
M-93	Crawford	2045	No	I-75 SB	M-93	1961		03/09/2010	6	7	7	N	No	No
M-93	Crawford	2046	No	I-75 NB	M-93	1961		03/09/2010	6	7	6	N	No	Yes
M-94	Alger	35	No	Slapneck Creek	1.6 miles west of Forest Lake	1952		05/06/2009	6	6	7	N	No	No
M-94	Alger	36	No	Au Train River	West limits of Forest Lake	1919	1955	05/18/2009	7	7	7	N	No	No
M-94	Alger	39	No	WCL RR	5.2 miles southwest of Munising	1945		05/07/2009	6	7	7	N	No	No
M-94	Marquette	6477	No	Nelson Creek	1.6 miles east of US-41	1953		05/12/2009	5	6	6	N	No	No
M-94	Schoolcraft	9674	No	Manistique River	In Manistique	1918	2004	10/05/2009	7	8	8	N	No	Yes
M-94	Schoolcraft	9677	No	Indian River	1.5 miles north of US-2	1954		10/05/2009	7	7	7	N	No	No
M-94	Schoolcraft	9678	No	Sturgeon Hole Creek	7.5 miles north of Manistique	1957		09/21/2009	7	7	7	N	No	No
M-94	Schoolcraft	9679	No	Big Ditch Creek	16.0 miles southeast of Alger Co line	1960		09/15/2009	7	7	7	N	No	No
M-94	Schoolcraft	9680	No	S Br Stutts Creek	7.1 miles southeast of Alger Co line	1959		09/15/2009	6	6	7	N	No	No
M-94	Schoolcraft	9681	No	Middle Br Stutts Creek	6.1 miles southeast of Alger Co line	1959		09/15/2009	6	6	7	N	No	No
M-94	Schoolcraft	9682	No	N Br Stutts Creek	2.5 miles southeast of Alger Co line	1960		09/15/2009	7	8	7	N	No	No
M-94 (CO Road 460)	Marquette	6542	No	E Br Chocolay River	1.8 miles West of Us41	1964	1985	05/12/2009	N	N	N	6	No	No
M-94 (CO Road 462)	Marquette	6541	No	C & N west RR	0.4 miles East of 553	1976	1997	05/14/2009	6	5	6	N	No	No
M-95	Dickinson	2173	Yes	Menominee River	1.7 miles south of KingsfoRoad	1973		09/16/2008	7	6	6	N	No	No
M-95	Dickinson	2174	Yes	W Br Sturgeon River	6.8 miles south of M-69	1935		09/08/2008	8	8	6	N	No	No

Route	County	Structure Number	NHS Status	Site	Location	Year Built	Year Recon-structed	Last Inspection Date	Deck Rating	Super-structure Rating	Sub-structure Rating	Culvert Rating	Structurally Deficient	Functionally Obsolete
M-95	Dickinson	2176	Yes	Private RR (Abn)	7.9 miles south of M-69	1968		09/15/2008	5	7	7	N	No	No
M-95	Dickinson	2177	Yes	Ford River	1.4 miles south of Channing	1928		09/08/2008	5	6	6	N	No	No
M-95	Marquette	6471	Yes	Michigamme River	.2 miles north of Dickinson Co line	1938	1991	06/09/2009	6	7	6	N	No	No
M-95	Marquette	6472	Yes	Trout Falls Creek	9.8 miles south of US-41	1958		06/11/2009	6	7	6	N	No	No
M-95	Marquette	6473	Yes	Michigamme River	6.9 miles south of US-41	1958		06/24/2009	7	6	5	N	No	No
M-95	Marquette	6474	Yes	Black River	3.2 miles south of US-41	1942		06/23/2009	7	6	6	N	No	No
M-96	Kalamazoo	4598	No	Mill Race	In Augusta (E&W Mich Ave)	2009		03/05/2010	3	3	5	N	Yes	No
M-96 (Columbia)	Calhoun	1207	No	I-194	2.1 miles north of I-94	1965		09/03/2009	6	5	7	N	No	Yes
M-96 (Columbia)	Calhoun	1309	No	Raymond Road	1.9 miles east of I-194	1940		08/10/2009	5	3	5	N	Yes	No
M-96 (E Columbia)	Calhoun	1308	No	Kalamazoo River	0.4 miles east of I-194	1994		07/14/2009	7	7	7	N	No	No
M-96 (King Hwy)	Kalamazoo	4601	No	Kalamazoo River	0.2 miles east of Kalamazoo	1930	1975	07/15/2010	6	3	4	N	Yes	No
M-96 (Mich Ave)	Kalamazoo	4599	No	Kalamazoo River	At southeast limits of Augusta	1962	1994	07/21/2010	6	6	7	N	No	No
M-97	Macomb	6066	No	Clinton River	In Mt Clemens	1948	2005	11/17/2008	8	7	6	N	No	No
M-97 Groesbeck Hwy	Macomb	6094	No	I-696	In Warren	1973		10/22/2009	4	6	6	N	Yes	No
M-99	Jackson	4382	No	Spring Brook	.1 miles south of Eaton Co line	1999		04/09/2009	7	8	8	N	No	No
M-99	Jackson	4424	No	I-94	M-99	1959		06/10/2009	5	5	6	N	No	No
M-99 (MLK Ave NB)	Ingham	3738	No	I-496	In Lansing	1970		09/17/2009	6	6	7	N	No	Yes
M-99 (MLK Ave SB)	Ingham	3747	No	I-496	In Lansing	1970	1993	09/17/2009	6	7	6	N	No	No
M-99 (Superior Street)	Calhoun	1288	No	Kalamazoo River	In Albion	1908	1993	09/17/2009	7	8	6	N	No	No
M-99 (Superior Street)	Calhoun	1287	No	Kalamazoo River	South limits of Albion	1938		09/17/2009	4	4	5	N	Yes	No
M-99 NB	Eaton	2303	No	Skinner Drain	1.5 miles south of Holt Road	1978		05/12/2009	6	7	6	N	No	No
M-99 NB	Eaton	2304	No	Grand River	0.5 miles south of Holt Road	1978		05/12/2009	6	7	7	N	No	No
M-99 NB	Ingham	3690	No	GTW RR & Grand River	In Lansing(Logan Street)	1979		07/22/2010	6	7	7	N	No	No
M-99 SB	Eaton	2305	No	Grand River	0.5 miles south of Holt Road	1978		05/12/2009	6	7	7	N	No	No
M-99 SB	Eaton	2306	No	Skinner Drain	1.5 miles south of Holt Road	1978		05/12/2009	6	7	7	N	No	No
M-99 SB	Ingham	3691	No	GTW RR & Grand River	In Lansing (Logan Street)	1975		07/22/2010	6	7	6	N	No	No
M-99, M-50	Eaton	2299	No	Mill Race	In Eaton Rapids	1995		05/07/2009	6	6	6	N	No	No
M-99, M-50	Eaton	2300	No	Spring Brook	In Eaton Rapids	1988		05/11/2009	5	5	5	N	No	Yes
Mack Ave	Wayne	11815	No	I-75	In Detroit	1961	2007	04/21/2010	8	4	8	N	Yes	No
Mackinaw Road	Bay	633	No	I-75	6.5 miles northwest of Bay City	1967		09/02/2009	5	5	7	N	No	No
Mackinaw Road	Bay	668	No	US-10	4.0 miles west of Bay City	1958		06/10/2010	4	5	4	N	Yes	No
Madison Ave Ramp south	Wayne	11800	Yes	I-375	In Detroit	1964		03/23/2010	5	3	5	N	Yes	No

Route	County	Structure Number	NHS Status	Site	Location	Year Built	Year Recon-structed	Last Inspection Date	Deck Rating	Super-structure Rating	Sub-structure Rating	Culvert Rating	Structurally Deficient	Functionally Obsolete
Main ST	Otsego	8682	No	I-75	In Vanderbilt	1962		02/08/2010	7	7	6	N	No	No
Main Street	Oakland	7941	No	I-696	In Royal Oak	1986		07/22/2009	6	7	7	N	No	No
Manistee U-Turn	Oakland	7952	No	I-696	0.2 miles west of Scotia Road	1985		07/19/2010	6	7	7	N	No	No
Mannsiding Road	Clare	1712	No	US-127 SB	2.3 miles south of M-61	1966		10/23/2008	7	6	7	N	No	No
Mannsiding Road	Clare	1713	No	US-127 NB	2.3 miles south of M-61	1966		10/23/2008	4	6	4	N	Yes	No
Maple Road	Genesee	2484	No	I-75	0.4 miles south of Flint	1957		03/24/2010	5	5	6	N	No	Yes
Maple Road	Saginaw	9193	No	I-75	3.5 miles northwest of Genesee Co line	1961	2006	08/26/2009	6	7	7	N	No	No
Maplefield U-Turn	Oakland	7954	No	I-696	0.4 M west of Woodward	1985		07/19/2010	6	7	7	N	No	No
Maplewood Ave	Wayne	11582	No	I-96	In Detroit	1972	2007	06/23/2010	8	7	7	N	No	Yes
Marlette Road	Otsego	8672	No	I-75	1.5 miles north of Crawford Co line	1961		03/02/2009	6	5	7	N	No	No
Marquette Road	Muskegon	7593	No	US-31	In Muskegon	1964		08/17/2009	6	7	7	N	No	Yes
Martin Ave	Wayne	11174	No	I-94	In Detroit	1949		06/07/2010	7	7	7	N	No	Yes
Martin Road	Macomb	6156	No	I-94	West limits of St Clair Shores	1967		07/20/2009	8	7	6	N	No	No
Martin Road	St. Clair	9947	No	I-69	2.1 miles southwest of Capac	1978		03/03/2010	6	7	8	N	No	No
Maryland Ave	Kent	4795	No	I-196 & M-21	In Grand Rapids	1963		05/27/2010	7	7	7	N	No	Yes
Mason-Howell Road	Ingham	3721	No	US-127	.3 miles north of M-36	1966		06/17/2010	6	7	7	N	No	Yes
Maudlin Road	Berrien	781	No	I-94	0.5 miles east of New Buffalo	1964	1986	05/03/2010	7	5	6	N	No	No
MC Graw Ave	Wayne	11586	No	I-96	In Detroit	1971		09/18/2009	7	7	7	N	No	Yes
McCain Road	Jackson	4395	No	M-60	2.5 miles south of I-94	1958		05/11/2009	7	6	7	N	No	No
McCarty Road	Saginaw	9149	No	I-675	1.6 miles north of Saginaw	1971		10/23/2008	4	7	6	N	Yes	No
McClellan Ave	Wayne	11222	No	I-94	In Detroit	1957		07/29/2010	3	4	6	N	Yes	No
McNichols Road	Wayne	11452	No	M-10	In Detroit	1964	2006	04/01/2009	9	7	7	N	No	Yes
Meade Street	Wayne	11863	No	I-75	In Detroit	1969		07/20/2010	5	7	6	N	No	Yes
Meadow Brook Road	Berrien	12898	No	US-31	8.3 miles north of Old US-31	2001		10/06/2008	7	8	8	N	No	No
Meadowbrook Road	Oakland	8115	No	I-96	In The Village of Novi	1972	2008	04/17/2009	4	5	7	N	Yes	No
Meadowlark U East	Oakland	7948	No	I-696	0.1 miles west of Evergreen	1986		07/14/2010	6	7	7	N	No	No
Meads Landing Road	Roscommon	9007	No	US-127 SB	4.7 miles north of M-55	1967		11/30/2009	8	5	7	N	No	No
Meads Landing Road	Roscommon	9008	No	US-127 NB	4.7 miles north of M-55	1967		11/30/2009	7	7	7	N	No	No
Meisenheimer Road	Mason	6650	No	US-31	3.0 miles north of Co line	1986		02/25/2009	6	8	7	N	No	No
Meisner Road	St. Clair	9998	No	I-94	1.6 miles northeast of Macomb Co line	1964	2007	09/23/2008	7	7	7	N	No	No
Meldrum Road	St. Clair	10000	No	I-94	4.3 miles northeast of Macomb Co line	1964	2007	01/27/2010	7	7	7	N	No	No
Melita Road	Arenac	381	No	US-23	0.3 miles east of Jct I-75	1968		05/17/2010	7	4	7	N	Yes	No

Route	County	Structure Number	NHS Status	Site	Location	Year Built	Year Recon-structed	Last Inspection Date	Deck Rating	Super-structure Rating	Sub-structure Rating	Culvert Rating	Structurally Deficient	Functionally Obsolete
Melvin	Wayne	11517	No	I-96	In Livonia	1973		03/30/2010	6	7	7	N	No	Yes
Meredith Drive	Macomb	6077	No	I-696	In Warren	1972		09/18/2009	7	7	7	N	No	No
Meridian Road	Ingham	3829	No	I-96	6.9 miles east of I-496	1962		09/10/2008	6	6	7	N	No	No
Merrill Road	Macomb	6045	No	M-59	In Utica	1994		04/01/2010	7	8	7	N	No	No
Merriman Road	Wayne	11495	No	I-96	In Livonia	1974		03/24/2010	5	6	6	N	No	No
Merriman Road LT T	Wayne	11515	Yes	I-96	In Livonia	1973		03/24/2010	6	7	7	N	No	Yes
Merriman Road LT T	Wayne	11516	Yes	I-96	In Livonia	1973		03/23/2010	4	7	7	N	Yes	No
Meyers Road	Wayne	11565	No	I-96 Jeffries Freeway	In Detroit	1971		08/14/2009	6	8	7	N	No	Yes
MI & IN ELEC Road	Berrien	796	No	I-94	7.7 miles northeast of Bridgeman	1969		08/25/2008	7	7	6	N	No	No
Michigan Ave	Jackson	4428	No	I-94	4.3 miles east of M-99	1959		06/16/2009	5	5	7	N	No	Yes
Michigan Ave	Kalamazoo	4560	No	US-131	2.5 miles north of I-94	1963		09/02/2008	6	5	7	N	No	Yes
Michigan Ave	Livingston	5804	No	T&SB RR	In Howell	1980		04/30/2009	6	6	7	N	No	No
Michigan Road	Saginaw	9146	No	I-675	1.0 mile south of I-75	1971		10/23/2008	6	6	6	N	No	Yes
Michigan Road	St. Clair	9939	No	I-69 WB	I-94, M-21 WB	1964		08/14/2008	6	6	7	N	No	Yes
Michigan Road	St. Clair	10013	No	I-94	I-69	1964		08/14/2008	5	6	7	N	No	No
Michigan Street	Kent	4708	No	US-131 BR	In Grand Rapids	2007		12/03/2009	7	9	8	N	No	No
Middelbelt Road	Wayne	11497	No	I-96	In Livonia	1971		03/30/2010	5	6	5	N	No	No
Middlebelt Road	Oakland	7904	No	I-696	5.7 miles east of I-96	1961	2002	05/20/2009	8	7	7	N	No	No
Milan-Oakville Road	Monroe	7087	No	US-23	Washtenaw Co line	1950		05/12/2009	7	6	7	N	No	No
Milham Road (O Ave)	Kalamazoo	4553	No	US-131	0.6 miles south of I-94	1999		08/12/2010	7	7	7	N	No	No
Mill Street	Otsego	8683	No	I-75	Northwest Limits of Vanderbilt	1962		02/08/2010	7	8	7	N	No	No
Miller Road	Genesee	2486	Yes	I-75	West limits of Flint	1954		09/22/2008	4	5	6	N	Yes	No
Miller Road	St. Clair	9949	No	I-69	5 miles southeast of Capac	1982		03/03/2010	6	7	8	N	No	No
Miller Road	Washtenaw	10954	No	M-14	1.3 miles northeast of I-94	1966		09/29/2008	6	6	7	N	No	No
Miller Road	Wayne	11137	No	I-94	In Dearborn	1970	2004	09/14/2009	7	7	8	N	No	Yes
Miller Road (L Ave)	Kalamazoo	4580	No	I-94	7.0 miles east of US-131	1955		09/09/2008	6	5	6	N	No	Yes
Millet Road	Eaton	2281	No	I-69 NB	1.5 miles south I-496	1989		06/09/2009	7	7	7	N	No	No
Millet Road	Eaton	2327	No	I-96	3.0 miles south of M-43	2001		07/28/2009	6	7	7	N	No	No
Milwaukee Ave	Wayne	11426	No	M-10	In Detroit	1949	1995	06/30/2010	7	6	6	N	No	Yes
Milwaukee Ave	Wayne	11842	No	I-75	In Detroit	1969	2007	04/05/2010	4	6	7	N	Yes	No
Milwaukee Road	Monroe	7083	No	US-23	3.7 miles north of M-50	1961		05/07/2009	6	6	7	N	No	No
ML King JR Blvd	Wayne	11608	No	I-96	In Detroit	1971		10/22/2009	7	8	8	N	No	Yes

Route	County	Structure Number	NHS Status	Site	Location	Year Built	Year Recon-structed	Last Inspection Date	Deck Rating	Super-structure Rating	Sub-structure Rating	Culvert Rating	Structurally Deficient	Functionally Obsolete
Mohawk Ave	Oakland	7942	No	I-696	In Royal Oak	1983		07/20/2009	6	7	7	N	No	No
Mohawk Ave	Oakland	7943	No	I-696	In Royal Oak	1984		07/20/2009	6	7	7	N	No	Yes
Monroe Ave	Wayne	11390	No	I-375	In Detroit	1959	1996	06/18/2010	7	7	7	N	No	Yes
Morang Ave	Wayne	11259	No	I-94	In Detroit	1959	2000	06/29/2010	7	6	6	N	No	Yes
Moross Road NB	Wayne	11261	No	I-94	In Detroit	2003		06/29/2010	6	7	7	N	No	Yes
Moross Road SB	Wayne	11262	No	I-94	In Detroit	1959		06/29/2010	6	7	7	N	No	Yes
Morrice Road	Shiawassee	9746	No	I-69	2.3 miles northeast of M-52	1966		08/19/2009	5	5	6	N	No	No
Morris Road	Lapeer	5346	No	I-69	0.7 miles east of Lapeer	1983		04/22/2009	6	7	7	N	No	No
Morrish Road	Genesee	2535	No	I-69	0.5 miles north of Swartz Creek	1960		07/13/2010	6	6	5	N	No	Yes
Morrison Lake Road	Ionia	3976	No	I-96	5 miles east of Kent Co line	1958		03/12/2009	6	7	6	N	No	No
Morse Lake Ave.	Kent	4720	No	I-96	1.9 miles west of M-50 & M-91	1959	1980	03/25/2009	6	6	6	N	No	No
Mortar Creek Road	Monroe	7182	No	I-75	2.5 miles southwest of Monroe	1974		06/22/2009	6	7	7	N	No	No
Mostetler Road	Clare	1720	No	US-127 NB	1.3 miles north US-127Br, M-61	1966		10/27/2008	7	7	7	N	No	No
Mostetler Road	Clare	1721	No	US-127 SB	1.3 miles north US-127Br, M-61	1966		10/27/2008	7	7	6	N	No	No
Mount Vernon Street	Oakland	7882	No	M-10	In Southfield (M-10)	1963	1997	10/27/2009	5	7	8	N	No	Yes
MT Elliot ST	Wayne	11217	No	I-94	In Detroit	1955		07/29/2010	3	5	6	N	Yes	No
MT Hope Hwy	Eaton	2326	No	I-96 & I-496 Ramp	1.8 miles south of M-43	1962	1989	07/27/2009	6	6	7	N	No	No
MT hope Road	Jackson	4433	No	I-94	3.7 miles west of Washtenaw Co line	1960		07/16/2009	6	7	6	N	No	No
MT Morris Road	Genesee	2509	No	I-75	4.1 miles south of M-57	1957	1987	08/04/2010	7	5	4	N	Yes	No
Mullet-Burt Road	Cheboygan	1513	No	I-75	4.3 miles north of M-27	1960		03/23/2009	7	7	7	N	No	No
Myers Road	Oakland	8091	No	I-75	In Hazel Park	1966	2007	01/14/2010	4	7	7	N	Yes	No
Myers Road	Wayne	11450	No	M-10	In Detroit	1963		03/28/2009	7	8	7	N	No	Yes
Myers Road Turn around	Wayne	11451	No	M-10	In Detroit	1963	2006	03/28/2009	8	7	7	N	No	Yes
N Adams Road	Oakland	13104	Yes	M-59	Avon Twp Sec 30	2004		12/01/2009	8	8	8	N	No	No
N Down River Road	Crawford	2042	No	I-75	1.0 mile north of M-72	1961		04/01/2010	6	8	7	N	No	No
N Drive North	Calhoun	1243	No	I-69	4.7 miles north of Marshall	1970		06/11/2009	6	6	7	N	No	No
N Joslyn to I-75	Oakland	7998	Yes	GTW RR	5.7 miles northwest of M-59	1981	2005	04/29/2009	5	6	7	N	No	No
N Service Road	Macomb	6120	No	I-696	In Roseville	1972	2008	08/15/2009	7	7	7	N	No	No
N Service Road	Wayne	11378	No	I-75 Ramp To WB M-8	In Detroit M-8 WB Ramp	1971		02/26/2010	5	7	8	N	No	Yes
N Territorial Road	Washtenaw	10881	No	US-23	3.7 miles south of Livingston Co line	1957		10/13/2009	5	6	5	N	No	No
N Territorial Road	Wayne	11356	Yes	M-14	2.5 miles west of Plymouth	1976		10/21/2009	7	7	7	N	No	No
Nadeaux Road	Monroe	7199	No	I-75	2.8 miles northeast of M-50	1954		06/03/2009	6	6	7	N	No	Yes

Route	County	Structure Number	NHS Status	Site	Location	Year Built	Year Recon-structed	Last Inspection Date	Deck Rating	Super-structure Rating	Sub-structure Rating	Culvert Rating	Structurally Deficient	Functionally Obsolete
Naomi Road	Berrien	12980	No	US-31	5.7 miles north of Old US-31	2001		05/19/2010	7	7	7	N	No	No
Napier Ave	Berrien	12899	No	US-31	9.0 miles north of Old US-31	2000		10/06/2008	7	8	7	N	No	Yes
Napier Road	Berrien	837	Yes	I-94	1.4 miles southeast Benton Harbor	2000		06/02/2010	7	7	7	N	No	Yes
Napier Road	Wayne	11355	No	M-14	3 miles west of Plymouth	1975		10/21/2009	7	7	6	N	No	No
Nash Hwy	Ionia	3975	No	I-96	3.5 miles east of Kent Co line	1959		03/12/2009	6	7	6	N	No	No
NB Connector TO I-96 WB	Kent	13174	Yes	I-96 WB To 36th SB Conn	Cascade Twp	2005		08/20/2009	7	9	9	N	No	Yes
NB Conner Ave	Wayne	11249	No	I-94	In Detroit	1958	2000	09/27/2008	8	7	7	N	No	Yes
NB I-496 & US-127	Ingham	3824	Yes	I-96 EB	I-496 NB & US-127	1963	1997	09/02/2008	7	7	7	N	No	Yes
NB I-75 BL	Crawford	2035	Yes	I-75 SB	S Jct I-75 BL	1961	2008	02/26/2009	7	7	7	N	No	No
NB Mound Road	Macomb	6063	Yes	M-59	0.5 miles west Utica	1994		04/27/2010	7	8	7	N	No	No
Nb Mound Road	Macomb	6100	Yes	I-696	In The City of Warren	1976		09/26/2009	6	7	7	N	No	No
NB Oakland Ave	Wayne	11381	No	M-8, Davison Fwy	In Highland Park	1971		02/26/2010	8	6	7	N	No	Yes
NB Ramp to WB BR	Muskegon	7595	Yes	US-31 SB&US-31 Br EB	Around Muskegon	1964		08/10/2009	7	7	5	N	No	Yes
NB Service Road	Macomb	6102	No	I-696	In The City of Warren	1976	2008	10/07/2009	9	7	7	N	No	No
NB Service Road	Macomb	6105	No	Ramps B&G off I-696	City of Warren	1976		09/19/2009	7	6	5	N	No	Yes
NB Service Road	Macomb	6106	No	Ramps C&E off I-696	City of Warren	1976		09/19/2009	7	6	7	N	No	No
NB Service Road	Oakland	8057	Yes	I-75	In Royal Oak	1963		02/04/2010	7	6	7	N	No	Yes
NB Service Road	Wayne	11506	No	I-96	In Detroit	1970		04/15/2010	5	6	7	N	No	Yes
NB to WB Davison	Wayne	11441	Yes	M-10 SB	In Detroit	1957	2006	04/02/2009	8	7	7	N	No	No
NB W Grand Blvd	Wayne	11183	No	I-94	In Detroit	1953		06/22/2010	3	5	4	N	Yes	No
NB Woodward Serv	Oakland	7940	No	I-696	At I-696 & Woodward	1986		07/21/2009	6	6	7	N	No	Yes
Nevada Ave	Wayne	11859	No	I-75	In Detroit	1969	2003	07/15/2010	8	6	7	N	No	Yes
New Jersey TRN(M10)	Wayne	11463	Yes	M-10	In Detroit	1963		03/07/2009	8	8	7	N	No	Yes
Newburg Road	Shiawassee	9750	No	I-69	2.9 miles southwest of M-71	1961		08/11/2009	6	6	6	N	No	Yes
Newburgh DBL U-TRN	Wayne	11529	No	I-96	In Livonia	1974		03/23/2010	5	7	7	N	No	No
Newburgh east left Turn	Wayne	11530	No	I-96	In Livonia	1974		03/23/2010	6	6	7	N	No	Yes
NeWBurgh Road	Wayne	11488	No	I-96	In Livonia	1974		03/23/2010	5	7	7	N	No	No
Newport Road	Monroe	7201	No	I-75	6.2 miles northeast of M-50	1955		05/26/2010	5	5	4	N	Yes	No
Newport Road	Monroe	7213	No	I-275	Se of Carleton	1973		07/16/2009	7	5	5	N	No	No
Newport Road	Washtenaw	10955	No	M-14	In Ann Arbor	1966		09/25/2008	6	6	6	N	No	Yes
Newton Road	Branch	1095	No	I-69	2.4 miles north of US-12	1967		07/01/2010	6	6	5	N	No	No
Nicholas Road	Clinton	1851	No	I-69	4.0 miles north of East Lansing	1985		05/17/2010	6	7	7	N	No	No

Route	County	Structure Number	NHS Status	Site	Location	Year Built	Year Recon-structed	Last Inspection Date	Deck Rating	Super-structure Rating	Sub-structure Rating	Culvert Rating	Structurally Deficient	Functionally Obsolete
Nichols Road	Genesee	2533	No	I-69	2.0 miles east of M-13	1959		07/14/2010	6	6	7	N	No	Yes
Nicholson Road	Livingston	5795	No	I-96	2.0 miles east of Ingham Co line	1962		09/14/2009	6	7	7	N	No	Yes
Nickerson Ave	Berrien	834	No	I-94	1.6 miles south of Benton Harbor	1960		06/02/2010	6	7	6	N	No	No
Niemen St	Macomb	6118	No	I-696	In Roseville	1972	2008	10/14/2009	7	7	6	N	No	No
Nine Mile Road	Bay	666	No	US-10	S limits of Auburn	1958		05/10/2010	4	5	5	N	Yes	No
Nine Mile Road	Oakland	8096	No	I-75	In Hazel Park	2009		04/11/2009	4	7	7	N	Yes	No
Nine Mile Road Turn RA	Oakland	8095	No	I-75	In Hazel Park	1966	2007	04/22/2010	4	6	7	N	Yes	No
Nixon Road	Washtenaw	10911	No	US-23, M-14	2.0 miles northeast of Ann Arbor	1962	1999	06/30/2010	8	7	6	N	No	No
North Baldwin Road	Oakland	8015	Yes	I-75	3.1 miles northwest of M-24	1993		04/17/2009	7	7	7	N	No	Yes
North Crooks Road	Oakland	8076	No	I-75	In Troy	1990		07/22/2009	7	8	7	N	No	No
North Dixie Hwy	Monroe	7185	No	I-75	Old M-50	1956	1974	06/24/2009	6	5	6	N	No	Yes
North Higgins Lake Road	Crawford	2049	No	US-127	At Roscommon Co line	1967		03/10/2010	7	5	7	N	No	No
North Union Road	Bay	628	No	I-75	3.0 miles south of Kawkawlin	1961	2001	12/05/2008	6	7	8	N	No	Yes
Northland Drive E	Oakland	7888	No	M-10	In Southfield	1965	2000	08/02/2008	8	8	7	N	No	Yes
Northland Drive W	Oakland	7889	No	M-10	In Southfield	1965	2000	08/02/2008	8	8	7	N	No	Yes
Northville Road	Wayne	11362	Yes	M-14	0.2 miles west of Plymouth	1976		10/26/2009	7	7	7	N	No	No
Notten Road	Washtenaw	10935	No	I-94	.4 miles east of Jackson Co line	1960		06/03/2010	6	6	7	N	No	No
Nottingham Road	Wayne	11255	No	I-94	In Detroit	1958	2000	06/22/2010	7	7	6	N	No	Yes
Novi Road	Oakland	7803	No	I-96	In Novi	1979		04/20/2010	5	8	7	N	No	No
NUM 10 Road	Wexford	13036	No	US-131	2 miles north of Manton	2002		09/15/2009	8	8	7	N	No	No
NUM 16 Road	Wexford	13033	No	US-131	1 mile east of Manton	2002		09/24/2009	8	8	7	N	No	No
NUM 30 Road	Wexford	12956	No	US-131	2 miles north of Boon Road	2000		01/13/2010	7	8	7	N	No	No
NUM 36 Road	Wexford	12740	No	US-131	Haring Twp Sec 27&34	1997		01/08/2009	7	8	6	N	No	No
Nunica Road (112th)	Ottawa	8779	No	I-96	.8 miles east of M-104	1961		06/07/2010	7	6	7	N	No	Yes
Oak Road	Genesee	2596	No	I-69	2.0 miles west of Lapeer Co line	1971		08/10/2010	4	6	7	N	Yes	No
Oakland Drive	Kalamazoo	4597	No	I-94	1.2 miles east of US-131	2007		11/10/2008	7	8	8	N	No	No
Oakman Blvd	Wayne	11442	No	M-10	In Detroit	1955	2000	04/01/2009	7	7	7	N	No	Yes
Oakman Blvd EB	Wayne	11572	No	I-96 Jeffries Freeway	In Detroit	1971	2009	09/01/2009	4	6	6	N	Yes	No
Oakman Blvd WB	Wayne	11573	No	I-96 Jeffries Freeway	In Detroit	1971		09/01/2009	5	6	7	N	No	Yes
Oakwood Blvd	Wayne	11682	No	M-39	In Allen Park	1964	2001	12/09/2009	8	7	7	N	No	Yes
Off Ramp GRNFLD.	Wayne	11546	Yes	Land	In Detroit	1973		08/26/2009	7	8	7	N	No	No
Okemos Road	Ingham	3828	No	I-96	3.3 miles east of I-496	1963		09/09/2008	6	6	6	N	No	No

Route	County	Structure Number	NHS Status	Site	Location	Year Built	Year Recon-structed	Last Inspection Date	Deck Rating	Super-structure Rating	Sub-structure Rating	Culvert Rating	Structurally Deficient	Functionally Obsolete
Old I-96	Oakland	7786	Yes	Rouge River	In Farmington (E Grand River)	2006		06/08/2010	N	N	N	8	No	Yes
Old M-14	Wayne	11343	Yes	Fellows Creek	.3 miles east of Washtenaw Co line	2003		10/27/2009	N	N	N	7	No	No
Old M-14	Wayne	11345	Yes	Middle Rouge River	In Livonia	1925		10/22/2009	N	6	6	N	No	Yes
Old M-17 EB	Washtenaw	10849	No	US-12 WB	1.5 miles east of Ypsilanti	1985		07/21/2010	6	7	6	N	No	Yes
OLD M-21	Ottawa	8712	No	Buttermilk Creek	4.9 miles southwest of Kent Co line	1949		05/17/2010	7	6	7	N	No	No
OLD M-21	Ottawa	8715	No	Rush Creek	.2 miles southwest of Kent Co line	1933	1965	06/07/2010	5	5	5	N	No	No
OLD M-21 EB	Ottawa	8710	No	Black Creek	7.5 miles northeast of US-31	1955		05/17/2010	6	6	6	N	No	No
OLD M-21 EB	Ottawa	8713	No	Rush Creek	3.7 miles southwest of Kent Co line	1941		05/17/2010	6	5	7	N	No	No
OLD M-21 WB	Ottawa	8711	No	Black Creek	Zeeland Twp Sec 10	2004		07/29/2010	8	9	9	N	No	No
OLD M-21 WB	Ottawa	8714	No	Rush Creek	3.7 miles southwest of Kent Co line	1972		05/17/2010	6	7	8	N	No	No
Old M-39-Schaefer	Wayne	11342	Yes	Entrance to Ford Plant	In Dearborn	1957	1994	02/19/2009	8	8	7	N	No	No
Old M-78 EB	Shiawassee	9729	No	S Br Looking Glass River	1.3 miles northeast of Clinton Co line	2009		08/25/2009	8	9	8	N	No	No
Old Plank Road	Oakland	7800	No	I-96	5.1 miles east of Livingston Co line	2003		03/20/2009	7	8	8	N	No	No
Old State Road	Clare	1695	No	US-10	2.0 miles north of Farwell	1973		10/15/2008	6	6	7	N	No	No
OLD State Road	Mecosta	6728	No	US-131 SB	5.5 miles south of Big Rapids	1979		12/22/2009	7	7	7	N	No	No
OLD State Road	Mecosta	6729	No	US-131 NB	5.5 miles south of Big Rapids	1979		12/22/2009	8	8	8	N	No	No
Old State Road	Otsego	8673	No	I-75	4.1 miles north of Crawford Co line	1961		02/04/2010	7	7	7	N	No	No
OLD US 2	Chippewa	1579	No	I-75	2.9 miles south of M-28	1963		06/03/2010	7	7	7	N	No	No
Old US-12	Washtenaw	10941	No	I-94	2.6 miles east of M-52	1960		06/02/2010	5	6	7	N	No	No
OLD US-131	Osceola	8540	No	Hersey River	0.2 miles south of US-10	1954		04/06/2009	7	7	7	N	No	Yes
Old US-131	Wexford	12543	No	US-131	1.8 miles south of Cadillac	1966		01/14/2010	7	8	7	N	No	No
Old US-131	Wexford	13029	Yes	US-131	3 miles north of Cadillac	2002		09/30/2009	8	8	8	N	No	No
Old US-27	Calhoun	1234	No	I-69	0.7 miles north of Branch Co line	1968		10/26/2009	6	5	6	N	No	No
Old US-27, Alba Road	Otsego	8676	No	I-75	2.7 miles south of M-32	1961	1976	03/12/2009	7	6	6	N	No	Yes
Old US-31	Allegan	112	No	I-196 & US-31	8.0 miles north of Van Buren Co line	1964	1991	05/22/2009	5	5	6	N	No	No
Old US-31	Allegan	117	No	I-196 & US-31	1.5 miles south of Douglas	1964		05/22/2009	6	5	6	N	No	No
Old US-31	Allegan	121	No	I-196 & US-31	2.0 miles northeast of Saugatuck	1964		05/21/2009	6	6	5	N	No	No
Old US-31	Mason	6636	No	Pere Marquette River	2.3 miles south of US-10	1924	2000	06/22/2010	8	8	8	N	No	Yes
Old US-31	Mason	6637	No	Pere Marquette River	1.9 miles south of US-10	1925	2000	06/22/2010	8	8	8	N	No	Yes
Old US-31	Mason	6639	No	CSX RR	.4 miles south of US-10	1935	1991	02/03/2009	7	8	7	N	No	No
Old US-31	Mason	6649	No	US-31	2.2 miles north of Co line	1986		02/12/2009	7	8	7	N	No	No
Old US-31	Ottawa	8702	No	US-31	In Ferrysburg	1957		05/10/2010	5	7	7	N	No	No

Route	County	Structure Number	NHS Status	Site	Location	Year Built	Year Recon-structed	Last Inspection Date	Deck Rating	Super-structure Rating	Sub-structure Rating	Culvert Rating	Structurally Deficient	Functionally Obsolete
Old US-31	Berrien	12698	No	US-31	2.0 miles northwest Berrien Springs	1997		05/18/2010	6	8	7	N	No	No
On Ramp GRNFLD.	Wayne	11545	Yes	Land	In Detroit	1973		08/26/2009	7	8	7	N	No	No
Onaway Road/Old M-68	Cheboygan	1509	No	I-75	0.6 miles north of M-68	1962		03/17/2009	7	8	7	N	No	No
Opdyke Road	Oakland	7839	No	M-59	East limits of Pontiac	1965	2009	07/10/2008	4	4	5	N	Yes	No
Orchard Lake Road	Oakland	7809	Yes	M-5	2.0 miles northwest of Wayne Co line	1957	1997	03/10/2009	7	6	6	N	No	Yes
Orchard Lake Road	Oakland	7864	Yes	US-24	In Pontiac	2000		11/23/2009	8	8	7	N	No	No
Orchard Lake Road	Oakland	7903	Yes	I-696	4.7 miles east of I-96	1962	1988	05/27/2010	6	7	7	N	No	No
Otter Creek Road	Monroe	7181	No	I-75	4.0 miles southwest of Monroe	1974		06/15/2009	6	6	7	N	No	No
Otto Road	Eaton	2270	No	I-69	1.5 miles northeast Charlotte	1989		06/02/2009	7	7	7	N	No	No
Outer Drive	Saginaw	9126	No	I-675	.1 miles west of I-75	1971	2009	10/14/2009	3	5	6	N	Yes	No
Outer Drive	Wayne	11509	No	I-96	In Detroit	1970	2003	04/16/2010	6	6	7	N	No	Yes
Outer Drive	Wayne	11709	No	M-39	In Detroit	1963		06/11/2010	6	7	6	N	No	Yes
Outer Drive EB	Wayne	11453	No	M-10	In Detroit	1964	2006	03/28/2009	8	7	7	N	No	Yes
Outer Drive NB	Wayne	11253	No	I-94	In Detroit	1959	2001	06/28/2010	8	8	6	N	No	Yes
Outer Drive SB	Wayne	11254	No	I-94	In Detroit	1959	2001	06/30/2010	8	8	7	N	No	Yes
Outer Drive south EB	Wayne	11679	No	M-39	In Allen Park	1964	2001	12/22/2009	7	7	7	N	No	Yes
Outer Drive south WB	Wayne	11680	No	M-39	In Allen Park	1964	2001	12/22/2009	7	7	7	N	No	Yes
Outer Drive WB	Wayne	11454	No	M-10	In Detroit	1964	2006	03/28/2009	8	7	7	N	No	Yes
Oxbow Road	Berrien	12827	No	US-31	4.2 miles north of Old US-31	1999		05/19/2010	7	7	6	N	No	No
Ozga Road	Wayne	11143	No	I-94	4 miles east of Belleville	1972		09/16/2009	7	7	7	N	No	Yes
P Drive S	Calhoun	1226	No	I-69	4.3 miles north of Branch Co line	1968		10/05/2009	4	7	7	N	Yes	No
Pacific Ave	Wayne	11583	No	I-96	In Detroit	1972	2004	09/15/2009	8	8	8	N	No	Yes
Page Road	Jackson	4448	No	US-127	1.4 miles south of I-94 BL	1958		06/11/2009	4	5	6	N	Yes	No
Pallister Ave	Wayne	11428	No	M-10	In Detroit	1954	2000	10/08/2008	7	7	7	N	No	Yes
Palmer Road	Wayne	11948	No	I-275	1 mile northwest of Wayne	1974		09/02/2009	6	6	6	N	No	No
Palms Road	St. Clair	10002	No	I-94	7.0 miles northeast of Macomb Co line	1964	2003	11/10/2009	8	8	8	N	No	No
Parish Road	Bay	635	No	I-75	5.0 miles north of Kawkawlin	1968		05/27/2009	5	6	6	N	No	No
Park Road	Berrien	848	No	I-94	3.5 miles east of I-196	1960		06/03/2010	7	5	6	N	No	No
Park Road	Oceana	8330	No	US-31 SB	2 miles southwest of New Era	1973		08/02/2010	7	8	7	N	No	No
Park Road	Oceana	8331	No	US-31 NB	2 miles southwest of New Era	1973		08/02/2010	7	8	7	N	No	No
Parker Road	Washtenaw	10944	No	I-94	4.9 miles west of M-14	1961		08/03/2010	6	7	8	N	No	No
Parkview (M Ave)	Kalamazoo	4558	No	US-131	1.6 miles north of I-94	2008		09/18/2008	8	9	9	N	No	No

Route	County	Structure Number	NHS Status	Site	Location	Year Built	Year Recon-structed	Last Inspection Date	Deck Rating	Super-structure Rating	Sub-structure Rating	Culvert Rating	Structurally Deficient	Functionally Obsolete
Parmater Road	Otsego	8679	No	I-75	3.0 miles north of M-32	1961		03/03/2009	7	6	6	N	No	No
Pasadena Ave	Genesee	2504	No	I-75	3 miles north of M-21	1958		09/09/2008	5	5	5	N	No	Yes
Patterson Ave	Kent	12930	No	M-6	Gaines Twp Sec 1	2000		05/13/2009	7	8	7	N	No	No
Paul Ave	Wayne	11687	No	M-39	In Detroit	2005		02/28/2009	9	9	8	N	No	Yes
Paw Paw Road	Van Buren	10717	No	I-94	1.2 miles west of M-40	1960		11/03/2008	6	5	7	N	No	No
Peake Road	Ionia	4001	No	I-96	1.4 miles northwest of Clinton Co line	1958		03/12/2009	7	5	6	N	No	No
Pearl Beach Road	Branch	1085	No	I-69	8.0 miles south of US-12	1967		07/12/2010	6	5	7	N	No	No
Pembroke Ave	Wayne	11460	No	M-10	In Detroit	1963	2006	03/28/2009	9	7	7	N	No	Yes
Pembroke Ave	Wayne	11712	No	M-39	In Detroit	1962		09/26/2008	5	5	4	N	Yes	No
Pennsylvania Road	Wayne	11654	No	I-75	South limits of Taylor	1964	1991	11/07/2009	5	5	6	N	No	Yes
Pennsylvania Road	Wayne	11902	No	I-275	South limits of Romulus	1974		07/21/2010	6	7	7	N	No	No
Pierson Road	Genesee	2505	Yes	I-75	4 miles north of M-21	1973		08/11/2010	7	6	7	N	No	No
Pierson Road	Montcalm	7419	No	US-131	2.6 miles north of Kent Co line	1971		03/30/2010	7	7	7	N	No	No
Pinckney Road	Livingston	5781	No	I-96	.8 miles east of M-155	1962	2000	04/23/2009	7	6	6	N	No	No
Pinconning Road	Bay	639	No	I-75	2.7 miles west of Pinconning	1968		07/14/2010	5	6	6	N	No	No
Pine Island Drive	Kent	4991	No	US-131	3.4miles north of I-96	1969		03/24/2010	7	6	7	N	No	No
Pine Street	Ingham	3741	No	I-496	In Lansing	1968		09/15/2009	6	6	6	N	No	Yes
Pipestone Road	Berrien	12894	No	Pipestone Creek	0.7 miles east of US-31 (Reloc)	2000		05/19/2010	7	7	7	N	No	No
Pipestone Road	Berrien	12897	No	US-31	6.4 miles north of Old US-31	2001		10/06/2008	7	8	7	N	No	No
Piquette	Wayne	11841	No	I-75	In Detroit	1966		05/25/2010	4	4	7	N	Yes	No
Plank Road	Monroe	7086	No	US-23	0.4 miles south of Washtenaw Co line	1961		05/12/2009	6	5	7	N	No	No
Platt Road	Washtenaw	10837	No	I-94	0.8 miles west of US-23	1998		06/29/2010	7	7	6	N	No	No
Pleasant Valley Road	Isabella	4231	No	US-127	3.1 miles north of Gratiot Co line	1964		02/18/2010	7	6	7	N	No	No
Pleasant Valley Road	Livingston	5769	No	I-96	2.0 miles east of US-23	1958	2008	11/30/2009	6	7	6	N	No	Yes
Plymouth Road	Wayne	11693	Yes	M-39 (Southfield)	In Detroit	1961		06/20/2009	3	6	6	N	Yes	No
Plymouth Road	Wayne	11969	No	I-275	.3 miles west of Livonia limits	1971		06/21/2010	3	5	4	N	Yes	No
Plymouth-Ann Arbor	Washtenaw	10873	Yes	US-23	In Ann Arbor	1962		04/22/2010	7	7	6	N	No	Yes
Pontaluna	Muskegon	7579	No	US-31	1.0 mile north of Ottawa Co line	1958		08/18/2009	7	5	5	N	No	Yes
Pontiac Trail	Washtenaw	10909	No	US-23 EB, M-14 EB	0.5 miles east of west Jct M-14	1962		09/23/2008	7	6	6	N	No	Yes
Pontiac Trail	Washtenaw	10910	No	US-23 WB, M-14 WB	0.5 miles east of west Jct M-14	1962		09/23/2008	7	7	6	N	No	Yes
Post Road	Kent	4992	No	US-131	5.4miles north of I-96	1969	2009	12/23/2009	7	7	7	N	No	No
Post Road	Monroe	7200	No	I-75	2.0 miles southwest of Newport	1975		05/27/2009	8	6	7	N	No	No

Route	County	Structure Number	NHS Status	Site	Location	Year Built	Year Recon-structed	Last Inspection Date	Deck Rating	Super-structure Rating	Sub-structure Rating	Culvert Rating	Structurally Deficient	Functionally Obsolete
Potter Road	Cheboygan	1518	No	I-75	0.6 miles south of US-31	1960		03/25/2009	7	7	7	N	No	No
Prevo Road	Bay	637	No	I-75	6.0 miles south of Pinconning	1968		05/27/2009	5	5	7	N	No	No
Price Road	Clinton	12772	No	US-127	5.0 miles south of St Johns	1993		05/20/2010	7	7	7	N	No	No
Puritan Ave	Wayne	11449	No	M-10	In Detroit	1963	2006	03/10/2009	8	6	7	N	No	Yes
Puritan Ave	Wayne	11707	No	M-39	In Detroit	1962		06/15/2010	4	6	5	N	Yes	No
Race Track Ent.	Wayne	11498	No	I-96	In Livonia	1971	2001	03/30/2010	5	7	6	N	No	Yes
Rail Street	Marquette	6522	No	M-28 BR City Street	In Negaunee	1936		12/03/2009	6	6	6	N	No	Yes
Ramp A (WB)	Wayne	12666	Yes	M-14	0.9 miles west of Plymouth	1976		10/30/2009	7	8	7	N	No	Yes
Ramp B (EB)	Wayne	12665	Yes	M-14	0.9 miles west of Plymouth	1976		10/30/2009	7	8	7	N	No	Yes
Ramp Conn To Chrysler	Oakland	8075	Yes	I-75	In Troy	1964	2008	07/22/2009	7	7	7	N	No	No
Ramp D I-94 EB to M-21	St. Clair	10020	Yes	I-69 EB	Over I-69 EB	1966		09/23/2008	6	7	6	N	No	No
Ramp E	Ingham	3740	Yes	I-496 Ramp WB	In Lansing	1970		09/09/2009	6	6	6	N	No	Yes
Ramp East (I-475)	Genesee	2696	Yes	Ramp F I-475	In Flint	1977		07/13/2010	5	7	6	N	No	No
Ramp from I-496 EB	Ingham	3845	Yes	US-127 NB Ramp	In Lansing	1970	1998	07/13/2010	7	7	7	N	No	Yes
Ramp From M-10	Wayne	11407	Yes	Jefferson Ave	In City of Detroit	1980		01/22/2010	6	7	7	N	No	No
Ramp From US-12 EB	Wayne	11138	Yes	I-94	In Dearborn	1948		09/01/2009	8	8	7	N	No	Yes
Ramp G at Mound Road	Macomb	6080	Yes	I-696	City of Warren	1975		06/04/2010	5	7	7	N	No	No
Ramp H	Ingham	3739	Yes	I-496 Ramp EB	In Lansing	1970		09/15/2009	6	6	6	N	No	Yes
Ramp H at Mound Road	Macomb	6079	Yes	I-696	City of Warren	1975		06/04/2010	5	7	7	N	No	No
Ramp H to SB Merriman	Wayne	11155	Yes	Nb Merriman Road	I-94 At Merriman	1993		09/16/2009	7	7	7	N	No	Yes
Ramp I-675 TO I-75	Saginaw	9117	Yes	Kochville Drain	North Jct I-75	1971		10/24/2008	6	7	7	N	No	No
Ramp I-96E To I-75N	Wayne	11754	Yes	I-75 SB	In Detroit	1970		06/14/2010	6	7	7	N	No	Yes
Ramp I-96E To I-75N	Wayne	11755	Yes	I-75 NB	In Detroit	1970		06/14/2010	6	6	6	N	No	No
Ramp I-96E To I-75N	Wayne	11756	Yes	I-96 WB	In Detroit	1970	2007	06/14/2010	8	7	7	N	No	Yes
Ramp J To M-39	Wayne	11156	Yes	I-94 EB Ramps B & G	At Van Born In Allen Park	1985		07/16/2009	7	7	7	N	No	No
Ramp over WB I-196	Kent	4821	Yes	I-196 WB	In Grand Rapids	1964		11/12/2008	6	7	7	N	No	Yes
Ramp P TO M-10	Oakland	7909	Yes	I-696	In Southfield (I-696)	1967		04/17/2009	6	6	6	N	No	No
Ramp T	Ingham	3771	Yes	CSX RR & Holmes Street	In Lansing	1969	1992	09/30/2009	5	6	6	N	No	No
Ramp TO US-12	Wayne	11141	Yes	I-94	In Dearborn	1948		09/14/2009	6	7	6	N	No	Yes
Ramps B & D	Kent	12812	Yes	CSX RR	Cascade Twp Sec 28	1999		05/04/2009	8	8	7	N	No	No
Ramps E&F	Macomb	6099	Yes	Mound &Ser.Roads Ov I-696	City of Warren	1976	2008	10/14/2009	9	7	7	N	No	No
Range Road	St. Clair	9937	No	I-69	1.0 mile west of I-94	1966		08/14/2008	7	6	7	N	No	Yes

Route	County	Structure Number	NHS Status	Site	Location	Year Built	Year Recon-structed	Last Inspection Date	Deck Rating	Super-structure Rating	Sub-structure Rating	Culvert Rating	Structurally Deficient	Functionally Obsolete
Range Road	St. Clair	10011	No	I-94	3.3 miles northeast of M-25	2003		11/10/2009	8	8	8	N	No	No
Rangeline Road	Berrien	12697	No	US-31	7.9 miles north of US-12	1997		05/17/2010	7	7	7	N	No	No
Rattalee Lake Road	Oakland	8035	No	I-75	4.8 miles northwest of M-10	1963		08/25/2009	6	6	7	N	No	No
Rattle Run Road	St. Clair	10005	No	I-94	5.1 miles southwest of M-25	1964		07/26/2010	6	7	7	N	No	No
RAU Road	Ogemaw	8426	No	I-75 SB	3.0 miles south of West Branch	1970		01/19/2010	7	8	7	N	No	No
RAU Road	Ogemaw	8427	No	I-75 NB	3.0 miles south of West Branch	1970		01/19/2010	7	8	7	N	No	No
Rauch Road	Monroe	7106	No	US-23	1.7 miles north of US-223	1959		04/21/2009	6	6	7	N	No	No
Ravenswood Road	St. Clair	10010	No	I-94	2.3 miles north of M-25	1965		11/06/2008	7	7	7	N	No	No
Ravine Road	Kalamazoo	4564	No	US-131	1.5 miles north of north Jct US-131	1963		09/05/2008	5	7	7	N	No	No
Rawsonville Road	Washtenaw	10823	No	I-94	.1 miles west of Wayne Co line	1973		08/10/2010	7	6	6	N	No	Yes
Ready Road	Monroe	7203	No	I-75	In south Rockwood	1956		06/29/2009	6	6	7	N	No	Yes
Ready Road	Monroe	7217	No	I-275	1.5 miles east of Carleton	1973		09/22/2009	7	6	7	N	No	No
Red Arrow Hwy	Berrien	925	No	I-196	1.0 mile north of I-94	1963		06/08/2010	6	3	7	N	Yes	No
Red River Ave U-T	Oakland	7949	No	I-696	East of Evergreen	1987		07/14/2010	6	6	7	N	No	Yes
Reeves Road	St. Clair	9954	No	I-69	2 miles west of Emmett	1982		03/16/2010	7	7	7	N	No	No
Renton Road	Calhoun	1249	No	I-94	1.0 mile east of Kalamazoo Co line	1959		09/01/2009	5	6	6	N	No	No
Ridge Road	Wayne	11357	No	M-14	2.0 miles west of Plymouth	1976		10/21/2009	7	7	7	N	No	No
Riggsville Road	Cheboygan	1515	No	I-75	8.3 miles north of M-27	1960		03/30/2009	7	7	7	N	No	No
Riley Center Road	St. Clair	9951	No	I-69	7.0 miles southeast of Capac	1982		03/16/2010	6	7	7	N	No	No
Riverside Road	Berrien	929	No	I-196	0.5 miles north of Riverside	1963		06/08/2010	7	5	7	N	No	No
Riverview Drive	Saginaw	9197	No	I-75	9.7 miles northwest of Genesee Co line	1961	1985	08/12/2009	5	6	7	N	No	No
RMP B M-21BR I-196	Kent	4817	Yes	I-196 EB	In Wyoming (I-196 EB)	1965		08/20/2009	7	5	6	N	No	Yes
RMP, 8TH TO M-6 EB	Ottawa	13028	Yes	Rush Creek	Jametown Twp Sec 2	2002		10/08/2008	8	8	7	N	No	No
Roadside Park Road	Mackinac	5933	No	Creek	2.6 E. of Naubinway	1990		07/28/2010	7	8	8	N	No	No
Roanoke U-TURN	Oakland	7953	No	I-696	0.7 miles west Woodward	1985		07/19/2010	6	7	7	N	No	Yes
Robinwood Drive	Wayne	11363	No	M-14	0.3 miles North of Plymouth	1976		10/26/2009	7	7	7	N	No	Yes
Rondo Road	Cheboygan	1527	No	I-75 SB	6.2 miles south of M-68	1962		03/04/2009	6	7	7	N	No	No
Rondo Road	Cheboygan	1528	No	I-75 NB	6.2 miles south of M-68	1962		03/05/2009	7	6	7	N	No	Yes
Rosa Parks Blvd	Wayne	11443	No	M-10	In Detroit	1957		04/01/2009	7	6	7	N	No	Yes
Rosa Parks ENT RMP	Wayne	11762	No	I-75 south Collector-Dist Road	In Detroit	1970	2003	05/05/2009	7	6	7	N	No	No
Rosa Parks EXT RMP	Wayne	11763	No	I-75 north Collector-Dist Road	In Detroit	1970	2003	05/05/2009	8	7	7	N	No	No
Rosebush Road	Isabella	4257	No	US-127	In Rosebush	1961		04/14/2009	6	7	7	N	No	No

Route	County	Structure Number	NHS Status	Site	Location	Year Built	Year Recon-structed	Last Inspection Date	Deck Rating	Super-structure Rating	Sub-structure Rating	Culvert Rating	Structurally Deficient	Functionally Obsolete
Roslyn Road	Berrien	845	No	I-94	3.3 miles southwest of Coloma	1960		06/08/2010	6	6	6	N	No	No
Rotunda Drive	Wayne	11136	No	I-94	In Dearborn	1963		09/11/2009	8	7	7	N	No	Yes
Rotunda Drive	Wayne	11683	No	M-39	In Dearborn	1964	2005	05/14/2010	8	8	8	N	No	Yes
Round Lake Road	Clinton	12700	No	US-127	0.1 miles north of Looking Glass River	1997		05/18/2010	6	6	7	N	No	No
Russell Ave	Genesee	2699	No	I-475	In Flint	1977		07/12/2010	5	6	5	N	No	Yes
Russell Road	Muskegon	7598	No	US-31	2.6 miles north of M-120	1964		06/16/2010	7	7	7	N	No	No
Russell St	Wayne	11783	No	I-75 Connector To M-3	In Detroit	1970	2006	01/26/2009	8	8	8	N	No	Yes
Ryan Street	Macomb	6076	No	I-696	In Warren	1972		09/11/2009	7	7	7	N	No	No
S B Service Road	Genesee	2663	No	Ramp D I-69&I475 Interchange	In Flint	1970		04/20/2010	6	7	7	N	No	Yes
S Huron River Drive	Monroe	7204	No	I-75	In south Rockwood	2008		10/26/2009	8	8	8	N	No	Yes
S Service Road	Macomb	6119	No	I-696	In Roseville	1972	2008	08/15/2009	6	7	7	N	No	No
S US-131 TO E I-94	Kalamazoo	13296	Yes	US-131 SB	I-94/US-131 Interchange	2008		09/09/2008	9	9	9	N	No	Yes
S US-131 TO E I-94	Kalamazoo	13299	Yes	US-131 NB	I-94/US-131 Interchange	2008		09/09/2008	9	9	9	N	No	Yes
Saginaw Street	Genesee	2608	Yes	I-69	In Flint	1970		10/13/2009	6	5	4	N	Yes	No
Saginaw StreetU-TRN	Wayne	11226	No	I-94	In Detroit	1983		05/28/2010	6	7	7	N	No	Yes
Saline Road	Washtenaw	10834	No	I-94	In Ann Arbor	1974		06/21/2010	6	7	7	N	No	No
Salzburg Road	Bay	604	No	I-75	4.0 miles north of Saginaw Co line	1960		03/10/2009	7	6	7	N	No	Yes
Salzburg Road	Bay	651	No	M-47	1.0 mile south of US10	1966		03/12/2009	5	5	7	N	No	Yes
Sandstone Road	Jackson	4414	No	I-94	2.2 miles west of M-60	1958		05/12/2009	5	5	7	N	No	Yes
Santa Barbara	Oakland	7922	No	I-696	In Lathrup Village	1987		07/20/2010	7	8	7	N	No	No
Santa Barbara U EA	Oakland	7950	No	I-696	In Lathrup Village	1987		07/14/2010	6	6	7	N	No	Yes
Sargent Road	Jackson	4429	No	I-94	.6 miles east of east Jct I-94 BL	1960		07/28/2009	3	5	5	N	Yes	No
Sashabaw Road	Oakland	8019	No	I-75	2.2 miles southeast of M-15	1962		04/06/2009	6	7	7	N	No	Yes
Savannah Ave	Wayne	11860	No	I-75	In Detroit	1967		07/15/2010	6	6	7	N	No	Yes
SB Adams Road	Oakland	13105	Yes	M-59	Avon Twp Sec 30	2004		12/01/2009	8	8	8	N	No	No
SB Baldwin Road	Oakland	8025	Yes	I-75	3.1 miles. Nw. of M-24	1993		04/17/2009	7	7	7	N	No	Yes
SB Conner Ave	Wayne	11248	No	I-94	In Detroit	1958	1996	12/10/2009	7	7	6	N	No	Yes
SB Crooks Road	Oakland	8100	No	I-75	In Troy	1990		07/22/2009	7	8	7	N	No	No
SB I-496 to EB 96	Ingham	3825	Yes	I-96 WB	I-496 SB (Ramp C)	2008		12/07/2009	9	8	9	N	No	No
SB I-94 Ramp	St. Clair	10017	Yes	I-94	.7 miles west of Port Huron	1964	1982	08/11/2009	6	7	6	N	No	No
SB Mound Road	Macomb	6062	Yes	M-59	0.5 miles west of Utica	1994		04/27/2010	7	8	7	N	No	No
SB Mound Road	Macomb	6101	Yes	I-696	City of Warren	1976		09/26/2009	6	7	7	N	No	No

Route	County	Structure Number	NHS Status	Site	Location	Year Built	Year Recon-structed	Last Inspection Date	Deck Rating	Super-structure Rating	Sub-structure Rating	Culvert Rating	Structurally Deficient	Functionally Obsolete
SB Oakland Ave	Wayne	11376	No	M-8, Davison Frwy	In Highland Park	1971		02/26/2010	6	6	6	N	No	Yes
SB Service Road	Macomb	6098	No	Ramps A&F off I-696	City of Warren	1976		09/12/2009	6	6	6	N	No	Yes
SB Service Road	Macomb	6103	No	I-696	City of Warren	1976	2008	10/07/2009	9	7	7	N	No	No
SB Service Road	Macomb	6104	No	Ramps D&H off I-696	City of Warren	1976		10/15/2009	7	7	7	N	No	Yes
SB Service Road	Wayne	11507	No	I-96	In Detroit	1970		04/15/2010	6	5	8	N	No	Yes
SB to EB I-96	Wayne	11975	Yes	I-275 NB	.3 miles west of Livonia	1971		09/08/2009	7	7	7	N	No	Yes
SB to EB I-96	Wayne	11977	Yes	M-14 WB	In Livonia	1971		09/08/2009	7	7	7	N	No	No
SB to WB Turn Roadway	Wayne	11540	Yes	CSX RR & Fullerton Ave	Detroit	1975		09/03/2009	6	8	6	N	No	No
SB W Grand Blvd	Wayne	11181	No	I-94	In Detroit	1953		06/22/2010	3	5	4	N	Yes	No
SB Woodward Service	Oakland	7938	No	I-696	At I-696 & Woodward	1986		07/21/2009	7	7	6	N	No	Yes
Schaefer Hwy	Wayne	11135	No	I-94	In Dearborn	1978		09/14/2009	8	7	8	N	No	Yes
Schaefer northwest Turn	Wayne	11457	No	M-10	In Detroit	1964	2000	03/28/2009	8	7	7	N	No	Yes
Schaefer Road	Wayne	11562	No	I-96 Jeffries Freeway	In Detroit	1971		08/15/2009	6	7	8	N	No	Yes
Schaefer southeast Turn	Wayne	11456	No	M-10	In Detroit	1964	2000	03/28/2009	8	8	7	N	No	Yes
Schaffer	Wayne	11455	No	M-10	In Detroit	1964	2000	03/28/2009	8	7	7	N	No	Yes
Schmuhl Road	Berrien	926	No	I-196	1.5 miles north of I-94	1962		06/08/2010	7	7	7	N	No	No
Schoenherr Left Turn	Macomb	6109	No	I-696	In Warren	1973		10/22/2009	5	6	5	N	No	Yes
Schoenherr Road	Macomb	6092	No	I-696	In Warren	1973		10/26/2009	5	7	7	N	No	No
Schoolcraft Ave	Wayne	11695	No	M-39	In Detroit	1961		09/16/2009	3	5	7	N	Yes	No
Schoolcraft CONN	Wayne	11364	No	M-14	1 mile west of west City limits Livonia	1977		10/26/2009	5	7	7	N	No	Yes
Schoolcraft Road	Wayne	11487	No	I-96	In Livonia	1972		04/22/2010	6	7	6	N	No	Yes
Schoolcraft X-Over	Wayne	11511	No	I-96	In Detroit	1970	2003	04/16/2010	7	7	7	N	No	Yes
SCIO Church Road	Washtenaw	10833	No	I-94	1.9 miles southwest of I-94 BL	1956		06/16/2010	7	5	5	N	No	Yes
Scotia Road	Oakland	7935	No	I-696	0.5 M West of Coolidge	1985		07/21/2010	7	7	6	N	No	No
Scott Road	Clinton	1842	No	US-127	0.5 northwest of St Johns	1994		06/03/2010	7	7	7	N	No	No
Scott Road (38th)	Kalamazoo	4583	No	I-94	5.7 miles east of I-94 BL	1951		09/05/2008	6	6	7	N	No	Yes
Scotten Ave	Wayne	11180	No	I-94	In Detroit	1953	1997	05/18/2010	8	8	7	N	No	Yes
Scotten Ave	Wayne	11316	No	US-12	In Detroit	1941	1999	01/06/2009	8	7	8	N	No	Yes
Scotten Ave	Wayne	11598	No	I-96	In Detroit	1972		10/22/2009	5	7	6	N	No	Yes
Scribner Ave	Kent	4780	No	I-196 EB	In Grand Rapids (I-196 EB)	1964	2008	04/13/2009	7	7	7	N	No	Yes
Second Ave	Wayne	11370	No	M-8, Davison Frwy	Highland Park W Woodward	1996		02/26/2010	7	7	7	N	No	Yes
Second Blvd	Wayne	11208	No	I-94	In Detroit	1954		07/09/2009	3	4	6	N	Yes	No

Route	County	Structure Number	NHS Status	Site	Location	Year Built	Year Recon-structed	Last Inspection Date	Deck Rating	Super-structure Rating	Sub-structure Rating	Culvert Rating	Structurally Deficient	Functionally Obsolete
Second Blvd	Wayne	11777	No	I-75	In Detroit	1967	1996	05/23/2009	7	5	6	N	No	Yes
Second Street	Genesee	2668	No	I-475	In Flint	1976		07/21/2010	6	5	4	N	Yes	No
Segwun Road	Kent	4722	No	I-96	1.7 miles west of Ionia Co Line	1959	1980	10/15/2009	5	6	5	N	No	No
Selby Street	Genesee	2679	No	I-475	North of City of Flint	1977		07/12/2010	5	5	7	N	No	Yes
Seven Mile Road	Bay	667	No	US-10	6.0 miles west of Bay City	1958		06/15/2009	6	6	6	N	No	No
Seven Mile Road	Wayne	11613	No	I-96	In Livonia	1974	2007	03/30/2010	6	6	6	N	No	No
Seward Ave	Wayne	11429	No	M-10	In Detroit	1954	2000	10/08/2008	8	7	7	N	No	Yes
Seymour Road	Genesee	2534	No	I-69	1.5 miles northwest of Swartz Creek	1960		07/13/2010	6	6	7	N	No	Yes
Shaffer Road	Midland	6925	No	US-10	3.2 miles E&Se of Isabella Co line	1962		06/04/2009	5	7	7	N	No	No
Shafter Road (35th)	Kalamazoo	4582	No	I-94	4.2 miles east of I-94 BL	1951		09/08/2008	6	6	6	N	No	Yes
Shawnee Road	Berrien	906	No	US-31	1.5 miles west of Berrien Springs	1990		05/17/2010	5	7	7	N	No	No
Shelby Road	Oceana	8347	No	US-31	0.75 miles west of Shelby	1975		09/16/2008	7	7	7	N	No	No
Shepherd Road	Isabella	4233	No	US-127	5.7 miles north of Gratiot Co line	1964		04/01/2009	7	7	7	N	No	No
Sherman Road	Monroe	7085	No	US-23	1.6 miles south of Washtenaw Co line	1961		05/11/2009	6	6	6	N	No	No
Sherman Road	Muskegon	7574	Yes	US-31	2.3 miles north of I-96	1960		07/29/2009	6	5	6	N	No	Yes
Sherwood Ave	Macomb	6084	No	I-696 & Ramps B, C, H & F	City of Warren	1975	2008	09/03/2009	9	7	7	N	No	No
Sherwood Road	Eaton	2253	No	I-69	1.0 mile west of Olivet	1972		05/14/2009	6	7	7	N	No	No
Shettler Road	Muskegon	7572	No	US-31	0.7 miles north of I-96	1959		07/29/2009	7	6	7	N	No	Yes
Shevlin Dbl U-Turn	Oakland	7965	No	I-75	In Hazel Park	1971		08/17/2009	6	6	7	N	No	No
Shook Road	Macomb	6168	No	I-94	North of St Clair Shores	1963	1998	06/08/2009	8	8	7	N	No	Yes
Sibley Road	Wayne	11653	No	I-75	.8 miles south of Taylor	2006		07/19/2010	9	9	9	N	No	No
Sibley Road	Wayne	11901	No	I-275	0.7 miles east of New Boston	1974		03/16/2010	6	5	3	N	Yes	No
Sigler Road	Monroe	7202	No	I-75	2.8 miles southwest of Wayne Co line	1954		05/27/2009	5	7	6	N	No	Yes
Sigler Road	Monroe	7216	No	I-275	1.5 miles south of Carleton	1973		09/22/2009	8	6	7	N	No	No
Sitts Road	Ingham	3712	No	US-127	In Mason	1967		06/29/2010	5	6	6	N	No	Yes
Six Mile Road	Wayne	11614	No	I-96	In Livonia	1974		03/30/2010	6	6	6	N	No	No
Smith Creek Road	St. Clair	10009	No	I-94	.8 miles northeast of M-25	1965	2003	11/10/2009	8	8	8	N	No	No
Snow Bowl Road	Roscommon	9001	No	US-127 SB	4.5 miles south of M-55	1967		08/27/2009	6	6	7	N	No	No
Snow Bowl Road	Roscommon	9002	No	US-127 NB	4.5 miles south of M-55	1967		08/27/2009	6	6	7	N	No	No
Snow Road	Berrien	904	Yes	US-31	4.6 miles southwest of Berrien Springs	1995		05/17/2010	7	7	7	N	No	No
Snow Road	Eaton	2294	No	I-496	2.0 miles west of Lansing	1969		06/25/2009	6	6	6	N	No	Yes
South Blvd	Oakland	8086	No	I-75	1.5 miles south of M-59	2001		10/29/2008	8	8	7	N	No	No

Route	County	Structure Number	NHS Status	Site	Location	Year Built	Year Recon-structed	Last Inspection Date	Deck Rating	Super-structure Rating	Sub-structure Rating	Culvert Rating	Structurally Deficient	Functionally Obsolete
South Hill Road	Oakland	7799	No	I-96	4.0 miles east of Livingston Co line	1999		03/20/2009	8	8	7	N	No	No
South Huron	Wayne	11899	No	I-275	1.9 miles southeast of New Boston	1974		03/16/2010	6	4	4	N	Yes	No
South Saginaw(OLDM-54)	Genesee	2625	Yes	I-75	Oakland Co line	1962	1980	02/03/2009	6	6	7	N	No	Yes
Southern Road	Branch	1089	No	I-69	1.9 miles north of Indiana State	1967		07/12/2010	7	5	7	N	No	No
Southfield Road	Oakland	7924	Yes	I-696	In Lathrup Village	1987		07/19/2010	7	8	7	N	No	No
Southfield U-Turn	Oakland	7923	Yes	I-696	In Lathrup Village	1987		07/19/2010	7	6	7	N	No	Yes
Southfield U-Turn	Oakland	7925	Yes	I-696	In Lathrup Village	1987	2009	07/19/2010	7	8	7	N	No	No
Spencer Road	Livingston	5745	No	US-23	.9 miles north of I-96	1962		06/25/2009	5	6	5	N	No	No
Spencer Road	Livingston	5788	No	I-96	.8 miles northwest of US-23	1962		05/14/2009	7	6	7	N	No	No
Springport Road	Jackson	4461	No	US-127	0.3 miles north of I-94	1971	2007	01/22/2009	7	5	7	N	No	Yes
Springwell Ave	Wayne	11735	No	I-75	In Detroit	1966	1987	05/12/2010	6	6	7	N	No	Yes
Sprinkle Road	Kalamazoo	4579	No	I-94	6.2 miles east of US-131	1968		08/17/2010	3	5	7	N	Yes	No
Sprinkle Road	Kalamazoo	4606	Yes	M-96 (King Highway)	1.9 M north of I-94	1967	2003	09/03/2008	7	7	7	N	No	No
Squirrel Road	Oakland	8083	No	I-75	2.7 miles southeast of M-59	1964	2005	03/26/2010	7	7	7	N	No	Yes
Squirrel Road NB	Oakland	7840	No	M-59	Pontiac Twp. Sec. 25	1999		01/24/2009	8	8	8	N	No	Yes
Squirrel Road SB	Oakland	12831	No	M-59	Pontiac Twp. Sec. 25	1999		01/24/2009	8	8	7	N	No	No
St Charles Road	Gratiot	3108	No	US-127	North Ithaca City limits	1965		05/18/2009	6	7	7	N	No	No
St Clair Hwy	St. Clair	10001	No	I-94	5.9 miles northeast of Macomb Co line	1964	2003	11/10/2009	8	8	8	N	No	No
ST Joseph Hwy	Eaton	2325	No	I-96	1.0 mile south of M-43	1962		07/27/2009	6	6	6	N	No	Yes
ST Joseph-Main Street	Ingham	3748	No	I-496	West limits of Lansing	1969		09/08/2009	5	6	6	N	No	Yes
Stanley Road	Genesee	2508	No	I-75	5.1 miles south of M-57	1972		08/17/2010	6	6	7	N	No	No
Stapleton Road	St. Clair	9940	No	I-69	2.5 miles southeast of Emmett	1981		03/18/2010	8	7	7	N	No	No
Stark Road	Midland	6914	No	US-10	3.2 miles west of US-10 Br	1960		06/05/2009	6	5	5	N	No	No
Stark Road	Wayne	11491	No	I-96	In Livonia	1974		03/24/2010	5	6	6	N	No	Yes
State Fair Ave	Wayne	11849	No	I-75	In Detroit	1967	1997	07/14/2010	7	6	6	N	No	Yes
State Road	Branch	1094	No	I-69	1.4 miles north of US-12	1967		07/01/2010	6	6	5	N	No	No
State Road	Clinton	1894	No	US-127	1 mile north of Ingham Co line	1971		05/17/2010	5	6	6	N	No	No
State Road	Shiawassee	9747	No	I-69	5.8 miles northeast of M-52	1966		08/18/2009	5	5	6	N	No	Yes
State Road	Washtenaw	10835	Yes	I-94	South limits Ann Arbor	1972		06/21/2010	7	7	6	N	No	No
State Street	Livingston	5802	No	T&SB RR	In Howell	1987		04/29/2009	7	7	6	N	No	No
Stephens Drive	Macomb	6150	No	I-94	West limits of St Clair Shores	1966	2002	07/20/2009	8	6	7	N	No	Yes
Sterling Road	Arenac	426	No	I-75	2.0 miles west of Sterling	1968		05/06/2010	4	5	5	N	Yes	No

Route	County	Structure Number	NHS Status	Site	Location	Year Built	Year Recon-structed	Last Inspection Date	Deck Rating	Super-structure Rating	Sub-structure Rating	Culvert Rating	Structurally Deficient	Functionally Obsolete
Sternberg Road	Muskegon	7580	No	US-31	2.5 miles north of Ottawa Co line	1993		08/12/2009	7	7	7	N	No	Yes
Sternberg Road	Muskegon	7629	No	I-96	1.3 miles southeast of US-31	1961		09/11/2008	7	6	7	N	No	No
Sterns Road	Monroe	7103	No	US-23	1.5 miles north of Ohio state line	1959		04/09/2009	6	5	6	N	No	No
Sterns Road	Monroe	7175	No	I-75	1.2 miles north of Ohio state line	2009		08/11/2009	8	8	8	N	No	Yes
Stokes Road	Branch	1088	No	I-69	0.5 miles north of Indiana State	1967		07/12/2010	7	7	7	N	No	No
Stone School Road	Washtenaw	10836	No	I-94	In Ann Arbor	1954		06/22/2010	7	5	6	N	No	Yes
Stony Creek Road	Washtenaw	10893	No	US-23	3.4 miles north of Monroe Co line	1962		04/21/2010	6	7	7	N	No	No
Sturgeon Road	Midland	6915	No	US-10	1.0 mile west of US-10 Br	1960		06/05/2009	6	7	6	N	No	No
Summerfield Road	Monroe	7107	No	US-23	3.6 miles north of US-223	1958		04/21/2009	4	6	6	N	Yes	No
Summerton Road	Isabella	4234	No	US-127	4.0 miles south of M-20	1965		04/02/2009	7	7	8	N	No	No
Sunfield Road	Ionia	3987	No	I-96	4.0 miles east of M 66	1959		03/11/2009	6	6	6	N	No	Yes
Surrey Road	Clare	1708	No	US-127 SB	1.0 mile north of US-127 Br	1964		09/19/2008	7	7	7	N	No	No
Surrey Road	Clare	1714	No	US-127 NB	1.0 mile north of US-127 Br	1964		09/25/2008	6	6	7	N	No	No
Tabor Road	Berrien	12826	No	US-31	2.6 miles north of Old US-31	1999		05/19/2010	7	7	7	N	No	No
Taft Road	Ottawa	8704	No	US-31	2.0 miles north of M-104	1958		05/12/2010	5	6	7	N	No	Yes
Taft Road	Clinton	12774	No	US-127	3.0 miles south of St Johns	1993		05/19/2010	7	7	7	N	No	No
Tamarack Road	Montcalm	7428	No	US-131	3.3 miles northwest Howard City	1979		03/29/2010	7	8	7	N	No	No
Taylor Road	Oceana	8350	No	US-31	2 miles southwest of Hart	1976		12/07/2009	8	7	7	N	No	No
Ten Mile Road	Oakland	8125	No	I-96	1 mile northwest of Farmington	1971		06/07/2010	6	7	7	N	No	No
Territorial Road	Berrien	842	No	I-94	2.7 miles northeast ofbenton Harbor	1960		06/21/2010	6	6	6	N	No	Yes
Terry Street	Genesee	2684	No	I-475	1.2 M north of Flint City limits	1977		07/20/2010	6	5	7	N	No	Yes
Third Ave	Genesee	2667	No	I-475	In Flint	1976		07/13/2010	5	5	6	N	No	Yes
Third Ave	Wayne	11198	No	I-94	In Detroit	1955	1996	11/25/2009	6	7	6	N	No	Yes
Third Ave	Wayne	11369	No	M-8, Davison Frwy	Highland Park E Hamilton	1996		02/26/2010	7	8	8	N	No	Yes
Third Ave	Wayne	11775	No	I-75	In Detroit	1967	1998	05/23/2009	7	6	6	N	No	Yes
Thompson Road	Genesee	2479	No	US-23	3.2 miles north of Fenton	1957		10/06/2008	6	6	7	N	No	Yes
Thornapple River Drive	Kent	4718	No	I-96	2.0 miles east of M-11	1961	1980	03/25/2009	6	7	5	N	No	No
Three Mile Road	Bay	669	No	US-10	2.0 miles west of Bay City	1958		06/24/2009	5	5	6	N	No	Yes
Three Oaks Road	Berrien	805	No	I-94	1.5 miles southeast of Harbert	1960		09/02/2008	6	6	7	N	No	No
Tireman Ave	Wayne	11689	No	M-39	In Detroit	2005		06/14/2009	8	8	8	N	No	Yes
Tittabawassee Road	Saginaw	9145	Yes	I-675	2.6 miles north of Saginaw	1971		11/21/2008	5	7	5	N	No	Yes
Topinabee Road	Cheboygan	1512	No	I-75	2.8 miles north of M-27	1960		08/24/2009	7	8	7	N	No	Yes

Route	County	Structure Number	NHS Status	Site	Location	Year Built	Year Recon-structed	Last Inspection Date	Deck Rating	Super-structure Rating	Sub-structure Rating	Culvert Rating	Structurally Deficient	Functionally Obsolete
Torrey Road	Genesee	2481	No	US-23	6.3 miles north of Fenton	1957		11/05/2009	5	7	6	N	No	Yes
Townline Lake Road	Clare	1722	No	US-127	3.0 miles north M-61	1964		10/29/2008	6	6	6	N	No	No
Townsend Road	Clinton	12775	No	US-127	1.2 miles east of St Johns	1993		05/19/2010	7	7	7	N	No	No
TRN Roadway C (I-696)	Oakland	8121	Yes	I-96 & I-275	I-96 & I-696 Interchange	1972		04/13/2009	6	7	6	N	No	Yes
Trowbridge Road	Oakland	8140	No	GTW RR	City of Bloomfield Hills	1931		04/21/2010	3	3	5	N	Yes	No
Trumbull Ave	Wayne	11189	No	I-94	In Detroit	1954		07/09/2009	3	5	4	N	Yes	No
Trumbull Ave	Wayne	11764	No	I-75	In Detroit	1970		05/05/2009	6	7	6	N	No	Yes
Turn Roadway 3 Road LEVL	Wayne	11541	Yes	CSX RR & I-96 Roadways	In Detroit	1973		08/05/2009	7	6	7	N	No	Yes
Turn Roadway 3 Road LEVL	Wayne	11549	Yes	I-96 Roadways	In Detroit	1972		08/05/2009	6	5	7	N	No	Yes
Turn Roadway 4th LEVL	Wayne	11542	Yes	CSX RR & 3 Road Level T Road	Detroit	1973		08/03/2009	6	7	7	N	No	Yes
Turn Roadway EB to SB	Wayne	11547	Yes	WB & U-Turn Service Roads	In Detroit	1972		08/11/2009	7	7	7	N	No	Yes
Tyler Road	Gratiot	3106	No	US-127 SB	2.5 miles north of Ithaca	1964		05/19/2009	7	7	7	N	No	No
Tyler Road	Gratiot	3109	No	US-127 NB	2.5 miles north of Ithaca	1964	-1	05/19/2009	7	6	7	N	No	No
Tyler Road	Oceana	8352	No	US-31	1.0 miles west of Hart	1976		12/07/2009	7	7	7	N	No	No
Tyler Road	Wayne	11944	No	I-275	3.0 miles northeast of Belleville	1974		10/26/2009	6	8	7	N	No	No
U-Turn Augustine	Macomb	6074	No	I-696	0.1 miles east of Dequindre	1972	2002	09/11/2009	8	7	7	N	No	Yes
U-Turn & Left Turn	Macomb	6086	No	I-696	In Warren & Centerline	1972		10/26/2009	4	6	6	N	Yes	No
U-Turn Battelle	Oakland	7972	No	I-696	In Madison Heights	1972	1997	08/13/2009	6	6	7	N	No	Yes
U-Turn E/Mound Road	Macomb	6065	No	M-59	0.5 miles west of Utica	1994		04/27/2010	7	8	7	N	No	No
U-Turn east of Greenfield	Oakland	7930	No	I-696	In Royal Oak Township	1987		07/12/2010	7	7	7	N	No	No
U-Turn Elcapitan	Macomb	6110	No	I-696	In Warren west of Ryan	1972		09/19/2009	6	5	7	N	No	No
U-Turn north of G River	Wayne	11575	Yes	I-96	In Detroit	1972	2009	04/26/2010	3	5	3	N	Yes	No
U-Turn Service Road	Wayne	11550	No	M-39 (Southfield Expr)	In Detroit	1970		09/03/2009	6	7	7	N	No	Yes
U-Turn W/Mound Road	Macomb	6061	No	M-59	0.5 miles. West of Utica	1994		04/07/2010	7	8	7	N	No	No
U-Turn west of Greenfield	Oakland	7928	No	I-696	City of Southfield	1987		07/12/2010	6	7	7	N	No	No
Underwood Ave	Wayne	11580	No	I-96	In Detroit	1972	2009	10/10/2009	4	7	6	N	Yes	No
Union Pier Road	Berrien	801	No	I-94	0.9 miles east of Union Pier	1962		05/04/2010	6	6	6	N	No	No
University Drive (Connector)	Oakland	7830	Yes	Clinton River	In Pontiac (Under M-59 WB)	1966		05/15/2009	8	5	7	N	No	No
University Drive (EB)	Oakland	8003	No	I-75	1.6 miles north of M-59	1963		04/17/2009	7	5	5	N	No	Yes
Upton Road	Clinton	1855	No	I-69	4 miles northeast of East Lansing	1985		05/12/2010	6	6	7	N	No	No
US 31 NB	Oceana	8354	Yes	Wayne Road	2.5 miles northwest of Hart	1977		04/19/2010	7	7	7	N	No	No
US 31 SB	Oceana	8334	Yes	S Br Pentwater River	3 miles northwest of Hart	1977	1987	04/14/2010	6	7	6	N	No	No

Route	County	Structure Number	NHS Status	Site	Location	Year Built	Year Recon-structed	Last Inspection Date	Deck Rating	Super-structure Rating	Sub-structure Rating	Culvert Rating	Structurally Deficient	Functionally Obsolete
US-10	Bay	652	Yes	Culver Drain	2.0 miles east of Auburn	1956		08/06/2009	6	6	7	N	No	No
US-10	Clare	1682	Yes	Chippewa Creek	1.0 mile east of Osceola Co line	1938		08/13/2010	5	5	5	N	No	No
US-10	Isabella	4272	Yes	US-10 WB Ramp	1.4 miles southeast of Clare Co line	1962		10/06/2009	6	6	7	N	No	No
US-10	Lake	5273	Yes	Baldwin Creek	.9 miles east of Baldwin	1931	1984	07/07/2008	7	7	6	N	No	No
US-10	Lake	5274	Yes	Sanborn Creek	2.0 miles east of Baldwin	1934		07/07/2008	5	5	6	N	No	No
US-10	Mason	6633	Yes	Weldon Creek	6.3 miles east of US-31	1938		05/05/2009	N	N	N	6	No	No
US-10	Osceola	8578	Yes	Johnson Creek	1.8 miles northwest of Reed City	1947	1984	04/08/2009	7	8	6	N	No	No
US-10	Osceola	8579	Yes	Hersey River	In Reed City	1958	1985	04/29/2009	6	8	6	N	No	No
US-10	Osceola	8581	Yes	Twin Creek	In Evart	1997		04/30/2009	8	8	8	N	No	No
US-10	Osceola	8582	Yes	Muskegon R	In Evart	1934	1991	04/30/2009	7	8	7	N	No	No
US-10 BR	Osceola	8580	No	Hersey R	In Reed City	1996		04/01/2009	8	8	6	N	No	No
US-10 CON to US-127	Clare	1688	No	US-127 NB & Eberhart Road	0.8 miles northwest of Isabella Co line	1961		09/24/2008	7	6	6	N	No	No
US-10 east to US-127N	Clare	1699	No	US-127	4 miles north of Clare	1973		10/21/2008	6	6	7	N	No	No
US-10 EB	Bay	605	Yes	I-75	1.5 miles west of Bay City	1958		06/30/2009	4	5	7	N	Yes	No
US-10 EB	Clare	1692	Yes	MDOT RR	3 miles northwest of Farwell	1973		09/24/2008	6	6	7	N	No	No
US-10 EB	Clare	1694	Yes	M-115	3.5 miles northwest of Farwell	1973		10/13/2008	5	6	6	N	No	No
US-10 EB	Midland	6896	Yes	US-10Br WB & M-20	In Midland M-20 WB, US-10	1960		06/04/2009	6	6	6	N	No	No
US-10 EB	Midland	6899	Yes	Bluff Creek	.8 miles southeast of M-18	1962	1997	06/24/2009	5	5	6	N	No	No
US-10 EB	Midland	6901	Yes	Mud Creek	2.8 miles southeast of M-18	1962		06/26/2009	5	5	5	N	No	No
US-10 EB	Midland	6903	Yes	Sanford Lake	.2 miles northwest of M-30	2008		01/27/2010	7	9	9	N	No	No
US-10 EB	Midland	6905	Yes	Sturgeon Creek	1.1 miles northwest of US-10 Br	1960		06/24/2009	7	7	7	N	No	No
US-10 EB	Midland	6916	Yes	US-10 BR	US-10 BR Eastman Road	2001		03/24/2010	8	7	7	N	No	No
US-10 EB	Midland	6921	Yes	Patrick St	Bay Co line Second St	1960		06/02/2009	6	7	5	N	No	No
US-10 NB	Bay	657	Yes	GTW RR	0.3 miles east of Midland Co line	1961	1997	05/25/2010	4	6	6	N	Yes	No
US-10 NB	Bay	658	Yes	E Packard (Union Road)	0.3 miles east of Midland Co line	1960		04/15/2009	5	6	5	N	No	No
US-10 SB	Bay	656	Yes	GTW RR	0.3 miles east of Midland Co line	1961		10/01/2009	6	5	6	N	No	No
US-10 WB	Bay	606	Yes	I-75	1.5 miles west of Bay City	1958		06/30/2009	4	5	7	N	Yes	No
US-10 WB	Clare	1689	Yes	Eberhart Road	0.9 miles northwest of Isabella Co line	1961		09/24/2008	6	7	7	N	No	No
US-10 WB	Clare	1691	Yes	MDOT RR	3 miles northwest of Farwell	1973		09/24/2008	6	6	7	N	No	No
US-10 WB	Clare	1693	Yes	M-115	3.5 miles northwest of Farwell	1973		10/13/2008	5	6	7	N	No	No
US-10 WB	Clare	1698	Yes	US-127	4 miles north of Clare	1973		10/21/2008	5	7	7	N	No	No
US-10 WB	Midland	6900	Yes	Bluff Creek	.8 miles southeast of M-18	1962	2001	06/24/2009	5	5	7	N	No	No

Route	County	Structure Number	NHS Status	Site	Location	Year Built	Year Recon-structed	Last Inspection Date	Deck Rating	Super-structure Rating	Sub-structure Rating	Culvert Rating	Structurally Deficient	Functionally Obsolete
US-10 WB	Midland	6902	Yes	Mud Creek	2.5 miles southeast of M-18	1962		06/26/2009	5	5	5	N	No	No
US-10 WB	Midland	6904	Yes	Sanford Lake	.2 miles northwest of M-30	2008		03/03/2010	9	9	8	N	No	No
US-10 WB	Midland	6906	Yes	Sturgeon Creek	1.1 miles northwest of US-10 Br	1960		06/24/2009	6	7	7	N	No	No
US-10 WB	Midland	6917	Yes	US-10 BR	US-10 BR Eastman Road	2001		03/24/2010	8	7	7	N	No	No
US-12	Berrien	856	No	Galien River	3.0 miles east of New Buffalo	1953		07/20/2010	6	5	6	N	No	No
US-12	Berrien	916	No	St Joseph River	0.8 miles south of Niles	1954	1997	06/02/2010	7	5	6	N	No	No
US-12	Branch	1064	No	Prairie River	1.3 miles northeast St Joseph Co line	1933		07/07/2010	4	4	5	N	Yes	No
US-12	Branch	1065	No	Swan Creek	2.7 miles northeast of Bronson	1922	1974	07/07/2010	5	3	4	N	Yes	No
US-12	Branch	1066	No	Coldwater River	West limits of Coldwater	1939	1997	07/07/2010	7	7	6	N	No	No
US-12	Branch	1068	No	Michigan Southern RR	0.8 miles southwest of Batavia	1936		05/19/2010	4	4	4	N	Yes	No
US-12	Branch	1069	No	Hog Creek	3.0 miles East of Quincy	1934	1992	07/07/2010	7	7	7	N	No	No
US-12	Cass	1432	No	Christiana Creek	In Adamsville	1941	1993	04/16/2009	7	8	7	N	No	No
US-12	Cass	1433	No	Brandywine Creek	0.8 miles southeast of M-60	1982		04/14/2009	N	N	N	6	No	No
US-12	Cass	1434	No	Valley Creek	0.3 miles east of Union	1948		04/16/2009	5	4	6	N	Yes	No
US-12	Cass	1439	No	M-60	0.3 miles northeast of Berrien Co line	1960		04/22/2009	5	5	7	N	No	Yes
US-12	Hillsdale	3267	Yes	St Joseph River	In Jonesville	1999		05/20/2010	7	8	7	N	No	Yes
US-12	Lenawee	5541	Yes	Raisin River	In Clinton	1977		09/11/2008	5	7	7	N	No	No
US-12	St. Joseph	10267	No	St. Joseph River	0.1 miles east of Cass Co line	1989		07/21/2009	7	7	7	N	No	No
US-12	St. Joseph	10268	No	Fawn River	4.4 miles east of US-131	1983		07/13/2009	7	7	7	N	No	No
US-12	Washtenaw	10812	Yes	Saline River	In Saline	1967		08/20/2008	7	6	7	N	No	No
US-12	Washtenaw	10814	Yes	Ann Arbor RR	3.4 miles northeast of Saline	1924	1979	08/20/2008	7	7	6	N	No	No
US-12	Washtenaw	10841	Yes	I-94	2.0 miles west of Ypsilanti	1975		06/30/2010	6	6	5	N	No	No
US-12	Washtenaw	10896	Yes	US-23	US-12	1962		03/16/2009	6	6	7	N	No	No
US-12	Wayne	11400	Yes	M-10 NB	In Detroit	1954	1997	07/08/2010	6	7	6	N	No	Yes
US-12	Wayne	11401	Yes	M-10 SB	In Detroit	1954	1997	07/08/2010	6	7	6	N	No	Yes
US-12	Wayne	11748	Yes	I-75 NB	In Detroit	1970	1998	06/11/2010	8	6	6	N	No	Yes
US-12	Wayne	11749	Yes	I-75 SB	In Detroit	1970	1998	06/11/2010	8	8	7	N	No	Yes
US-12	Wayne	11753	Yes	I-96	In Detroit	1970	2005	06/11/2010	8	6	7	N	No	Yes
US-12	Lenawee	13194	Yes	Pedestrian Walkway	At MIS Speedway	2004		05/12/2010	N	N	N	8	No	No
US-12 (Lower/Level)	Washtenaw	10851	Yes	Wiard Road SB	1.4 miles west of Co line	1942	1997	08/12/2010	6	6	6	N	No	Yes
US-12 (Michigan Ave)	Wayne	11139	Yes	I-94 Ramp	In Dearborn	1944	1968	09/14/2009	5	5	6	N	No	Yes
US-12 (Michigan Ave)	Wayne	11140	Yes	I-94	In Dearborn	1948	1996	09/11/2009	8	6	7	N	No	Yes

Route	County	Structure Number	NHS Status	Site	Location	Year Built	Year Recon-structed	Last Inspection Date	Deck Rating	Super-structure Rating	Sub-structure Rating	Culvert Rating	Structurally Deficient	Functionally Obsolete
US-12 (Midlevel)	Washtenaw	10853	Yes	Ford Exit Drive SB	0.5 miles west of Co line	1942	1997	08/12/2008	7	7	6	N	No	No
US-12 BR	Washtenaw	10818	No	Conrail	In Ypsilanti (E Mich Ave)	1934	2000	08/17/2010	7	6	6	N	No	Yes
US-12 BR (Main)	Berrien	857	No	St Joseph River	At US-12 BR & US-31 BR Jct	1919		07/19/2010	N	4	4	N	Yes	No
US-12 BR, M-17	Washtenaw	10815	No	Huron River	In Ypsilanti (E Mich Ave)	1912		12/16/2009	6	5	5	N	No	No
US-12 BR, Whittaker	Washtenaw	10847	No	I-94	S limits of Ypsilanti	1969	1998	08/16/2010	6	5	7	N	No	No
US-12 EB	Berrien	917	No	M-51	0.8 miles south of Niles	1955		05/10/2010	5	6	6	N	No	Yes
US-12 EB	Washtenaw	10820	Yes	I-94	1.0 mile east of Ypsilanti	1988		08/10/2010	6	7	7	N	No	No
US-12 EB	Washtenaw	10845	Yes	Conrail	.9 miles west of Wayne Co line	1944	1995	07/28/2010	6	5	6	N	No	No
US-12 EB	Wayne	11299	Yes	Apple Run Drain	2.3 miles east of Washtenaw Co line	2003		01/08/2009	N	N	N	8	No	No
US-12 EB	Wayne	11310	Yes	Rouge River	In Dearborn	2009		04/16/2010	8	9	9	N	No	No
US-12 EB	Wayne	11311	Yes	US-24	In Dearborn Over US-24	1937	1983	02/04/2009	7	7	7	N	No	Yes
US-12 EB	Wayne	11313	Yes	M-39	In Dearborn Over M-39	1970		02/02/2009	5	7	7	N	No	Yes
US-12 WB	Berrien	918	No	M-51	0.8 miles south of Niles	1955		05/10/2010	5	6	7	N	No	Yes
US-12 WB	Washtenaw	10846	Yes	Conrail	.9 miles west of Wayne Co line	1944	1995	07/28/2010	6	5	6	N	No	No
US-12 WB	Wayne	11300	Yes	Apple Run Drain	2.5 miles east of Washtenaw Co line	2003		11/05/2008	N	N	N	7	No	No
US-12 WB	Wayne	11309	Yes	Rouge River	In Dearborn	2009		04/16/2010	8	9	9	N	No	No
US-12 WB	Wayne	11312	Yes	US-24	In Dearborn Over US-24	1937	1983	02/04/2009	5	7	7	N	No	Yes
US-12 WB	Wayne	11314	Yes	M-39	In Dearborn Over M-39	1970		02/02/2009	5	7	6	N	No	Yes
US-127	Clinton	1795	Yes	Looking Glass River	5.3 miles north of Ingham Co line	2009		06/30/2010	3	4	5	N	Yes	No
US-127	Clinton	1814	Yes	Remy Chandler Drain	0.25 miles north Clark Road	1994		05/17/2010	N	N	N	6	No	No
US-127	Hillsdale	3271	Yes	Blanchard Drain	2.3 miles north of Ohio state line	1948		05/25/2010	5	7	7	N	No	No
US-127	Hillsdale	3272	No	Lime Creek	4.8 miles north of Ohio state line	1946		05/25/2010	N	N	N	6	No	No
US-127	Hillsdale	3273	No	Bean Creek	2.4 miles southwest of Hudson	1947	2007	05/25/2010	7	8	7	N	No	No
US-127	Hillsdale	3274	No	Bean Creek	1.7 miles southwest of Hudson	1947	2007	05/25/2010	7	8	7	N	No	No
US-127	Hillsdale	3275	No	Beecher Creek	2.5 miles northwest of Hudson	1991		05/17/2010	7	8	7	N	No	No
US-127	Ingham	3697	Yes	Sycamore Creek	3.5 miles south of M-36	1956		06/17/2010	7	7	7	N	No	No
US-127	Jackson	4435	Yes	Grand River	At US-127 & Jefferson Road	1955		06/12/2009	5	6	7	N	No	No
US-127	Jackson	4437	Yes	Grand River	500' north of Reed Road	1953	2002	06/12/2009	8	8	7	N	No	No
US-127	Lenawee	5501	Yes	Bean Creek	0.6 miles northeast of Hillsdale Co line	1998		05/25/2010	7	8	7	N	No	No
US-127	Clinton	12770	Yes	Krepps & Extention Drain	3.5 miles south of St Johns	1993		05/20/2010	N	N	N	7	No	No
US-127	Clinton	12771	Yes	Spaulding Extn Drain	1.1 miles north of Taft Road	1993		05/20/2010	N	N	N	7	No	No
US-127 BL	Clinton	1796	No	Holdens Creek	4.3 miles south of St Johns	1923	1949	06/10/2010	6	6	6	N	No	No

Route	County	Structure Number	NHS Status	Site	Location	Year Built	Year Recon-structed	Last Inspection Date	Deck Rating	Super-structure Rating	Sub-structure Rating	Culvert Rating	Structurally Deficient	Functionally Obsolete
US-127 BR	Clare	1700	No	S Br Tobacco River	In Clare	1931	1991	08/05/2009	8	6	6	N	No	No
US-127 BR	Clinton	1810	No	Pedestrain X-Ing	In St Johns	2008		06/09/2010	N	N	N	8	No	Yes
US-127 BR	Clinton	1843	No	US-127	1.0 north of St Johns	1994		06/03/2010	7	6	7	N	No	No
US-127 BR	Clinton	1867	No	I-69	North limits of Lansing	1971	2009	04/28/2010	4	4	6	N	Yes	No
US-127 BR	Gratiot	3113	No	US-127	US-127 BR	1961		05/07/2009	6	6	7	N	No	Yes
US-127 BR	Gratiot	3125	No	Pine River	In City of Alma	1928	1999	07/21/2009	6	8	7	N	No	Yes
US-127 BR	Jackson	4403	Yes	Conrail	In Jackson	1966		05/21/2009	7	7	6	N	No	No
US-127 BR NB	Clinton	1797	No	Spaulding Creek (Bad Cr)	1.3 miles south of St Johns	1940	1949	06/10/2010	6	7	6	N	No	No
US-127 BR NB	Isabella	4235	No	US-127 SB	south Jct US-127 BR	1961		04/08/2009	5	5	6	N	No	No
US-127 BR NB	Isabella	4254	No	US-127 SB	US-127 Br	1961		04/08/2009	5	6	7	N	No	No
US-127 BR NB	Isabella	4261	No	US-127 SB	US-127 BR north Clare Exit	1961		04/20/2009	5	6	5	N	No	No
US-127 BR SB	Clinton	1798	No	Spaulding Creek (Bad Cr)	1.3 miles south of St Johns	1949		06/10/2010	6	6	6	N	No	No
US-127 NB	Clare	1702	Yes	S Br Tobacco River	North limits of Clare	1962		10/07/2008	6	7	7	N	No	No
US-127 NB	Clare	1706	Yes	US-127 BR	US-127 Br	2001		01/14/2010	7	8	7	N	No	No
US-127 NB	Clare	1715	Yes	Townline Creek	0.7 miles south of Roscommon Co line	1962		09/30/2008	4	6	7	N	Yes	No
US-127 NB	Clare	1718	Yes	US-127 BR & M-61	US-127 BR & M-61	1961	2007	10/27/2008	5	6	7	N	No	No
US-127 NB	Clare	1723	Yes	US-127 BR	6.2 miles south of Roscommon Co line	1961		10/30/2009	4	5	4	N	Yes	No
US-127 NB	Clinton	1801	Yes	County Drain	2.2 miles north of St Johns	1988		06/07/2010	6	7	6	N	No	No
US-127 NB	Clinton	1803	Yes	Ferdun Creek	0.3 miles south of Gratiot Co line	1957	2009	06/07/2010	6	6	6	N	No	No
US-127 NB	Clinton	1830	Yes	M-21	4.5 miles east of St Johns	1993		05/19/2010	7	7	7	N	No	No
US-127 NB	Clinton	1838	Yes	Central Mi RR (Abn)	0.5 miles north of M-21	1993		05/26/2010	7	7	7	N	No	No
US-127 NB	Clinton	1893	Yes	Access Road (Conrail Abn)	0.2 miles north of Ingham Co line	1971		05/17/2010	5	6	6	N	No	No
US-127 NB	Gratiot	3078	Yes	Maple River	1.5 miles north of Clinton Co line	1988		07/23/2009	6	7	7	N	No	No
US-127 NB	Gratiot	3080	Yes	N Br Bad River	5.3 miles southeast of Ithaca	1987		05/12/2009	6	7	7	N	No	No
US-127 NB	Gratiot	3082	Yes	Pine River	0.5 miles west of St Louis	1961		06/29/2009	6	6	7	N	No	No
US-127 NB	Gratiot	3090	Yes	MDOT RR	0.5 miles east of Ithaca	1959		05/26/2009	5	6	6	N	No	No
US-127 NB	Gratiot	3092	Yes	Mid Mich RR	0.5 miles south of St Louis	1960		02/16/2010	5	6	7	N	No	No
US-127 NB	Gratiot	3094	Yes	US-127 BR	1.0 mile east of Ithaca	1959		05/20/2009	5	6	5	N	No	No
US-127 NB	Gratiot	3097	Yes	US-127 BR (Polk Road)	2.0 miles north of Ithaca	1961		05/05/2009	6	5	6	N	No	No
US-127 NB	Gratiot	3098	Yes	US-127 BR	2.0 miles south of St Louis	1961	2004	02/23/2010	8	6	7	N	No	No
US-127 NB	Gratiot	3100	Yes	US-127 BR	1.5 miles south of St Louis	1961		05/14/2009	5	5	7	N	No	No
US-127 NB	Gratiot	3102	Yes	Michigan Ave	Northeast limits of Alma	1961		02/16/2010	6	6	7	N	No	No

Route	County	Structure Number	NHS Status	Site	Location	Year Built	Year Recon-structed	Last Inspection Date	Deck Rating	Super-structure Rating	Sub-structure Rating	Culvert Rating	Structurally Deficient	Functionally Obsolete
US-127 NB	Ingham	3700	Yes	Conrail & Huntoon Creek	0.3 miles north of Jackson Co line	1957	2007	06/22/2010	7	7	7	N	No	No
US-127 NB	Ingham	3717	Yes	Sycamore Creek	2.7 miles north of M-36	1966		06/29/2010	6	7	6	N	No	No
US-127 NB	Ingham	3719	Yes	Conrail	1.5 miles north of M-36	1966		06/29/2010	6	6	7	N	No	No
US-127 NB	Ingham	3725	Yes	Willoughby Road	2.0 miles south of I-96	1966		07/12/2010	6	6	7	N	No	No
US-127 NB	Ingham	3727	Yes	College Road	.7 miles south of I-96	1966		07/13/2010	6	6	7	N	No	No
US-127 NB	Ingham	3842	Yes	Red Cedar River & Ramp V	In East Lansing	1964		07/19/2010	6	6	5	N	No	No
US-127 NB	Ingham	3852	Yes	Kalamazoo Street	In Lansing (Kalamazoo Street)	1970		07/19/2010	6	6	7	N	No	No
US-127 NB	Ingham	3853	Yes	M-143	In Lansing (M143 Michigan)	1970		07/20/2010	6	6	6	N	No	No
US-127 NB	Ingham	3854	Yes	Vine Street	In Lansing (Vine Street)	1970		07/15/2010	6	5	5	N	No	No
US-127 NB	Ingham	3855	Yes	Sellers Street	In Lansing	1970	1998	07/14/2010	7	7	6	N	No	No
US-127 NB	Isabella	4225	Yes	Little Salt River	4.7miles north of Gratiot Co line	1961		08/26/2008	6	8	6	N	No	No
US-127 NB	Isabella	4237	Yes	M-20	M-20	1961		01/26/2009	5	6	5	N	No	No
US-127 NB	Isabella	4240	Yes	Chippewa River	1.9 miles northwest of M-20	1961		07/13/2009	6	6	6	N	No	No
US-127 NB	Isabella	4242	Yes	Salt River	In Rosebush	1961		04/02/2009	5	6	7	N	No	No
US-127 NB	Isabella	4249	Yes	East River Road RR (Abn)	0.1 miles north of US-127 BR	1961		07/14/2009	6	6	7	N	No	No
US-127 NB	Isabella	4251	Yes	US-10 BR	US-10	2006		02/03/2010	8	9	9	N	No	No
US-127 NB	Jackson	4438	Yes	S Br of Grand River	4.8 miles south of I-94	1959	1996	06/12/2009	6	6	7	N	No	No
US-127 NB	Jackson	4440	Yes	Grand River	4.0 miles south of I-94	1958	1996	06/12/2009	6	7	6	N	No	No
US-127 NB	Jackson	4442	Yes	Conrail & M-50	North Jct M-50	1959		06/15/2009	6	5	7	N	No	No
US-127 NB	Jackson	4444	Yes	Conrail	1.5 miles south of I-94 BL	1959	2001	06/15/2009	7	8	7	N	No	No
US-127 NB	Jackson	4449	Yes	I-94BL	I-94 BL	2001		06/15/2009	7	7	6	N	No	No
US-127 NB	Jackson	4451	Yes	I-94	East Jct I-94	1958		06/21/2010	3	5	6	N	Yes	No
US-127 NB	Jackson	4453	Yes	Grand River	1.5 miles south of Ingham Co line	1957	1987	09/03/2008	6	6	7	N	No	No
US-127 NB	Jackson	4456	Yes	Conrail	3.4 miles north of I-94	1957	2006	01/22/2009	7	6	5	N	No	No
US-127 NB	Jackson	4464	Yes	Berry Road	3.0 miles south of north Co line	1966	2007	09/02/2008	7	6	6	N	No	No
US-127 NB	Jackson	4466	Yes	Territorial Road	.8 miles south of Co Line	1966	2007	09/02/2008	7	6	6	N	No	No
US-127 NB	Roscommon	8998	Yes	Wolf Creek	3.4 miles north of Clare Co line	1961		03/23/2010	6	8	7	N	No	No
US-127 NB	Roscommon	9005	Yes	Muskegon River	5.0 miles north of M-55	1961		03/31/2010	7	7	6	N	No	No
US-127 NB	Clinton	12694	Yes	Looking Glass River	Dewitt Twp Sec 2	1997		05/27/2010	7	7	6	N	No	No
US-127 NB Ramp A	Clinton	1840	Yes	Central Mi RR (Abn)	0.5 miles north of M-21	1993		05/26/2010	7	7	7	N	No	No
US-127 SB	Clare	1703	Yes	S Br Tobacco River	North limits of Clare	1962	2001	10/07/2008	6	7	7	N	No	No
US-127 SB	Clare	1707	Yes	US-127 BR	US-127 Br	2001		01/14/2010	7	8	7	N	No	No

Route	County	Structure Number	NHS Status	Site	Location	Year Built	Year Recon-structed	Last Inspection Date	Deck Rating	Super-structure Rating	Sub-structure Rating	Culvert Rating	Structurally Deficient	Functionally Obsolete
US-127 SB	Clare	1716	Yes	Townline Creek	0.7 miles south of Roscommon Co line	1962		09/30/2008	4	6	7	N	Yes	No
US-127 SB	Clare	1719	Yes	US-127 BR & M-61	US-127 BR & M-61	1961	2007	10/19/2009	5	5	7	N	No	No
US-127 SB	Clare	1724	Yes	US-127 BR	6.2 miles south of Roscommon Co line	1961		10/30/2009	4	5	4	N	Yes	No
US-127 SB	Clinton	1802	Yes	County Drain	2.2 miles north of St Johns	1957		06/07/2010	5	7	6	N	No	No
US-127 SB	Clinton	1804	Yes	Ferdun Creek	0.3 miles south of Gratiot Co line	1956		06/07/2010	6	7	6	N	No	No
US-127 SB	Clinton	1829	Yes	M-21	4.5 miles east of St Johns	1993		05/19/2010	7	7	7	N	No	No
US-127 SB	Clinton	1837	Yes	Central Mi RR (Abn)	0.5 miles north of M-21	1993		05/26/2010	6	7	7	N	No	No
US-127 SB	Clinton	1892	Yes	Access Road (Conrail Abn)	0.2 miles north of Ingham Co line	1971		05/17/2010	6	6	7	N	No	No
US-127 SB	Gratiot	3079	Yes	Maple River	1.5 miles north of Clinton Co line	1955		07/23/2009	6	6	6	N	No	No
US-127 SB	Gratiot	3081	Yes	N Br Bad River	5.3 miles southeast of Ithaca	1957		05/12/2009	6	6	6	N	No	No
US-127 SB	Gratiot	3083	Yes	Pine River	0.5 miles west of St Louis	1961	-1	06/29/2009	6	6	7	N	No	No
US-127 SB	Gratiot	3091	Yes	MDOT RR	0.5 miles east of Ithaca	1959		05/26/2009	5	5	6	N	No	No
US-127 SB	Gratiot	3093	Yes	Mid Michigan RR	0.5 miles south of St Louis	1960		02/16/2010	5	6	6	N	No	No
US-127 SB	Gratiot	3095	Yes	US-127 BR	1.0 mile east of Ithaca	1959		05/20/2009	7	6	5	N	No	No
US-127 SB	Gratiot	3096	Yes	US-127 BR (Polk Road)	2.0 miles north of Ithaca	1961		05/05/2009	5	6	7	N	No	No
US-127 SB	Gratiot	3099	Yes	US-127 BR	2.0 miles south of St Louis	1961	2004	02/23/2010	8	6	7	N	No	No
US-127 SB	Gratiot	3101	Yes	US-127 BR	1.5 miles south of St Louis	1961		05/14/2009	5	5	6	N	No	No
US-127 SB	Gratiot	3103	Yes	Michigan Ave	Northeast limits of Alma	1961		02/16/2010	6	6	7	N	No	No
US-127 SB	Ingham	3701	Yes	Conrail & Huntoon Creek	0.3 miles north of Jackson Co line	1957	2007	06/22/2010	7	6	6	N	No	No
US-127 SB	Ingham	3716	Yes	Sycamore Creek	2.7 miles north of M-36	1966		06/29/2010	6	6	6	N	No	No
US-127 SB	Ingham	3718	Yes	Conrail	1.5 miles north of M-36	1966		06/29/2010	6	6	7	N	No	No
US-127 SB	Ingham	3724	Yes	Willoughby Road	2.0 miles south of I-96	1966		07/12/2010	6	6	7	N	No	No
US-127 SB	Ingham	3726	Yes	College Road	.7 miles south of I-96	1966		07/13/2010	5	6	7	N	No	No
US-127 SB	Ingham	3843	Yes	Red Cedar R.& Ramp V	In East Lansing	1964		07/19/2010	6	5	5	N	No	No
US-127 SB	Ingham	3846	Yes	Kalamazoo Street	In Lansing	1970	1998	07/19/2010	7	7	5	N	No	No
US-127 SB	Ingham	3847	Yes	M-143	In Lansing (M143 Michigan)	1970		07/20/2010	6	6	6	N	No	No
US-127 SB	Ingham	3848	Yes	Vine Street	In Lansing (Vine Street)	1970		07/14/2010	6	5	4	N	Yes	No
US-127 SB	Ingham	3849	Yes	Sellers Street	In City of Lansing	1970	1998	07/14/2010	7	7	6	N	No	No
US-127 SB	Isabella	4226	Yes	Little Salt River	4.7miles north of Gratiot Co line	1961		04/08/2009	7	8	7	N	No	No
US-127 SB	Isabella	4238	Yes	M-20	M-20	1961		01/26/2009	5	6	7	N	No	No
US-127 SB	Isabella	4241	Yes	Chippewa River	1.9 miles northwest of M-20	1961	2000	07/13/2009	7	7	6	N	No	No
US-127 SB	Isabella	4243	Yes	Salt River	In Rosebush	1961		04/02/2009	5	6	7	N	No	No

Route	County	Structure Number	NHS Status	Site	Location	Year Built	Year Recon-structed	Last Inspection Date	Deck Rating	Super-structure Rating	Sub-structure Rating	Culvert Rating	Structurally Deficient	Functionally Obsolete
US-127 SB	Isabella	4250	Yes	East River Road RR (Abn)	0.1 miles north of US-127 BR	1961		07/14/2009	6	6	7	N	No	No
US-127 SB	Isabella	4252	Yes	US-10 BR	US-10	2006		02/03/2010	8	9	8	N	No	No
US-127 SB	Jackson	4439	Yes	S Br of Grand River	4.8 miles south of I-94	1959	1996	06/12/2009	6	4	6	N	Yes	No
US-127 SB	Jackson	4441	Yes	Grand River	4.0 miles south of I-94	1958	1996	06/16/2009	6	6	6	N	No	No
US-127 SB	Jackson	4443	Yes	Conrail & M-50	North Jct M-50	1959		06/15/2009	6	5	7	N	No	No
US-127 SB	Jackson	4445	Yes	Conrail	1.5 miles south of I-94 BL	1959	2001	06/15/2009	7	8	8	N	No	No
US-127 SB	Jackson	4450	Yes	I-94BL	I-94 BL	2001		06/16/2009	7	7	7	N	No	No
US-127 SB	Jackson	4452	Yes	I-94	East Jct I-94	1958		06/21/2010	3	4	5	N	Yes	No
US-127 SB	Jackson	4454	Yes	Grand River	1.5 miles south of Ingham Co line	1957	1987	09/03/2008	6	6	6	N	No	No
US-127 SB	Jackson	4457	Yes	Conrail	3.3 miles north of I 94	1957	2006	01/22/2009	6	6	5	N	No	No
US-127 SB	Jackson	4465	Yes	Berry Road	3.0 miles south of north Co line	1966	2007	09/02/2008	7	7	6	N	No	No
US-127 SB	Jackson	4467	Yes	Territorial Road	.8 miles south of Co line	1966	2007	09/02/2008	7	7	6	N	No	No
US-127 SB	Roscommon	8997	Yes	Wolf Creek	3.4 miles north of Clare Co line	1961		03/23/2010	6	8	7	N	No	No
US-127 SB	Roscommon	9004	Yes	Muskegon River	5.0 miles north of M-55	1961		03/31/2010	7	6	6	N	No	No
US-127 SB	Clinton	12693	Yes	Looking Glass River	Dewitt Twp Sec 2	1997		05/27/2010	7	7	6	N	No	No
US-127 SB Ramp F	Clinton	1839	No	Central Mi RR (Abn)	0.5 miles north of M-21	1993		05/26/2010	7	7	7	N	No	No
US-127 SB Ramp F	Ingham	3844	Yes	Ramp To I-496 WB	In Lansing	1970	1998	07/14/2010	7	7	7	N	No	Yes
US-127, M-50 NB	Jackson	4458	Yes	Parnall Road	1.4 miles north of I-94	1958		07/15/2009	6	7	7	N	No	No
US-127, M-50 SB	Jackson	4459	Yes	Parnall Road	1.4 miles north of I-94	1958		07/15/2009	6	7	6	N	No	No
US-131	Charlevoix	1479	Yes	Boyne River	0.8 miles north of Boyne Falls	1947		10/15/2009	7	8	6	N	No	No
US-131	Kalkaska	4691	Yes	N Br Boardman River	South limits of Kalkaska	1940	2000	08/19/2009	8	8	7	N	No	No
US-131	Kent	4939	Yes	Buck Creek	1.4 miles south of Wyoming	2000		10/02/2008	N	N	N	7	No	No
US-131	Kent	4944	Yes	Conrail	6.3 miles south of Grand Rapids	2000		10/06/2008	7	8	7	N	No	No
US-131	Kent	4946	Yes	Conrail&Plaster Cr (Abn)	In Grand Rapids	1958		05/13/2009	5	5	6	N	No	No
US-131	Kent	4950	Yes	CSX RR	In Grand Rapids	1962		05/21/2009	5	5	5	N	No	No
US-131	Kent	4975	Yes	Bridge Street	In Grand Rapids	1962		06/02/2009	6	6	5	N	No	No
US-131	Kent	4983	Yes	Drain	100' south of North Park Street	1961	1966	03/25/2010	N	N	N	7	No	No
US-131	Kent	4984	Yes	Mill Creek	0.2 miles north of Walker	1969		03/25/2010	N	N	N	7	No	No
US-131	Kent	4998	Yes	Cedar Creek	0.2 miles north of 16 Mile Road	1973		03/01/2010	N	N	N	7	No	No
US-131	Osceola	8541	Yes	E Br Hersey R	5.3 miles north of US-10	1957		08/26/2008	N	N	N	5	No	No
US-131	St. Joseph	10262	Yes	St. Joseph River	In Constantine	1947		07/21/2009	5	5	6	N	No	Yes
US-131	St. Joseph	10269	Yes	White Pigeon River	2.4 miles north of Indiana State	1994		09/10/2009	7	8	7	N	No	No

Route	County	Structure Number	NHS Status	Site	Location	Year Built	Year Recon-structed	Last Inspection Date	Deck Rating	Super-structure Rating	Sub-structure Rating	Culvert Rating	Structurally Deficient	Functionally Obsolete
US-131	Wexford	12546	Yes	Clam River	In Cadillac	1935		08/06/2008	4	5	6	N	Yes	No
US-131	Wexford	13444	Yes	Manistee River	5.7 miles north of Manton	2009		06/29/2010	9	9	9	N	No	Yes
US-131 & M-46 NB	Montcalm	7422	Yes	Kendaville Road	2.0 miles south of M-82	1971		07/21/2009	6	6	7	N	No	No
US-131 & M-46 SB	Montcalm	7421	Yes	Kendaville Road	2.0 miles south of M-82	1971		07/20/2009	6	5	7	N	No	No
US-131 (Old)	Mecosta	6691	No	Little Muskegon River	In Morley	1993		06/09/2009	7	8	7	N	No	No
US-131 (Old)	Mecosta	6692	No	Muskegon River	2.8 miles northwest of Stanwood	1996		06/09/2009	7	6	7	N	No	No
US-131 (Old)	Mecosta	6701	No	Paris Creek	In Paris	1929		04/27/2010	5	6	6	N	No	Yes
US-131 BL	Mecosta	6700	No	Mitchell Creek	In Big Rapids	1948	2003	09/30/2008	8	7	7	N	No	Yes
US-131 BL 19 Mile Road	Mecosta	6741	No	US-131 SB	2 miles northwest of Big Rapids	1982		07/07/2009	7	7	7	N	No	No
US-131 BL 19 Mile Road	Mecosta	6742	No	US-131 NB	2 miles northwest of Big Rapids	1982		07/07/2009	7	7	7	N	No	No
US-131 BR	Kent	4707	Yes	Grand River	In Grand Rapids (Leona Road)	1979		03/30/2009	7	6	5	N	No	No
US-131 BR NB	Kalamazoo	4607	Yes	Douglas Ave	3.2 miles east of US-131	1963		10/07/2008	6	6	6	N	No	Yes
US-131 BR NB	Kalamazoo	4610	Yes	Nichols Road (14th Street)	2.0 miles east of US-131	1963	2000	10/02/2008	7	8	7	N	No	No
US-131 BR NB	Kalamazoo	4613	Yes	Ravine Road	1.2 miles east of US-131	1963		10/03/2008	6	7	7	N	No	No
US-131 BR SB	Kalamazoo	4563	Yes	US-131 NB	North Jct US-131 Br	1963		09/05/2008	6	5	6	N	No	No
US-131 BR SB	Kalamazoo	4608	Yes	Douglas Ave	3.2 miles east of US-131	1963		10/07/2008	6	6	6	N	No	No
US-131 BR SB	Kalamazoo	4611	Yes	Nichols Road (14th Street)	2.0 miles east of US-131	1963	2000	10/02/2008	7	8	7	N	No	No
US-131 BR SB	Kalamazoo	4612	Yes	Ravine Road	1.2 miles east of US-131	1963		10/03/2008	7	7	7	N	No	No
US-131 NB	Allegan	142	Yes	Kalamazoo River	0.5 miles north of Plainwell	1996		07/13/2009	7	7	7	N	No	No
US-131 NB	Allegan	144	Yes	Gun River	1.5 miles north of Plainwell	1960		06/12/2009	6	6	6	N	No	No
US-131 NB	Allegan	146	Yes	Conrail	0.5 miles north of Plainwell	1960		07/02/2009	7	5	6	N	No	No
US-131 NB	Allegan	153	Yes	Rabbit River	0.3 miles north of Wayland	1957		06/12/2009	5	6	7	N	No	No
US-131 NB	Allegan	155	Yes	Norfolk Southern	6.0 miles north of Wayland	1958	2001	06/04/2009	7	9	7	N	No	No
US-131 NB	Allegan	158	Yes	120th Ave	8.0 miles north of Plainwell	1959		06/02/2009	5	6	5	N	No	No
US-131 NB	Kalamazoo	4556	Yes	Amtrak & Kl Ave	3.0 miles north of I-94	1963		10/29/2008	4	5	6	N	Yes	No
US-131 NB	Kalamazoo	4566	Yes	D Ave	3.0 miles south of Allegan Co line	1962		09/03/2008	6	7	7	N	No	No
US-131 NB	Kent	4973	Yes	Market Ave	In Grand Rapids	2000		10/15/2008	7	8	7	N	No	No
US-131 NB	Kent	4974	Yes	Pearl Street	In Grand Rapids	2000		10/21/2008	8	8	7	N	No	No
US-131 NB	Kent	4981	Yes	Rogue River	1.8 miles south of M-57	1969		04/27/2010	6	4	5	N	Yes	No
US-131 NB	Kent	4986	Yes	W River Drive & MDOT RR (Abn)	1.3miles north of I-96	1969	1998	06/24/2009	6	7	7	N	No	No
US-131 NB	Kent	4988	Yes	North Park Street	0.3 miles north of I-96	1969	1998	06/30/2009	7	6	7	N	No	No
US-131 NB	Kent	4990	Yes	6 Mile Road	2.4 miles north of I-96	1969	1998	03/23/2010	8	6	6	N	No	No

Route	County	Structure Number	NHS Status	Site	Location	Year Built	Year Recon-structed	Last Inspection Date	Deck Rating	Super-structure Rating	Sub-structure Rating	Culvert Rating	Structurally Deficient	Functionally Obsolete
US-131 NB	Kent	4996	Yes	13 Mile Road	1.1 miles south of M-57	1969		03/23/2010	7	7	7	N	No	No
US-131 NB	Kent	5003	Yes	White Creek Ave	0.5 miles west of Cedar Springs	1971		10/05/2009	5	6	7	N	No	No
US-131 NB	Mecosta	6707	Yes	Little Muskegon River	West of Morley	1979		06/10/2009	7	5	8	N	No	No
US-131 NB	Mecosta	6711	Yes	3 Mile Road	West of Morley	1979	2006	10/13/2009	8	4	7	N	Yes	No
US-131 NB	Mecosta	6714	Yes	Six Mile Road	2.5 miles southwest of Stanwood	1979		06/16/2009	7	7	7	N	No	No
US-131 NB	Mecosta	6716	Yes	M-20 (8 Mile Road)	West of Stanwood	1979		06/08/2009	7	8	7	N	No	No
US-131 NB	Mecosta	6718	Yes	Muskegon River	5 miles south Big Rapids	1982		05/20/2010	7	7	7	N	No	No
US-131 NB	Mecosta	6726	Yes	Buckhorn Creek	Mecosta County	1982		02/08/2010	N	N	N	8	No	No
US-131 NB	Mecosta	6731	Yes	11 Mile Road	4.0 miles south of Big Rapids	1981		06/15/2009	6	7	7	N	No	No
US-131 NB	Mecosta	6735	Yes	13 Mile Road	1.5 miles south of Big Rapids	1981		06/15/2009	7	7	7	N	No	No
US-131 NB	Mecosta	6745	Yes	22 Mile Road & Paris Creek	6.0 M north of Big Rapids	1984		07/16/2009	6	7	7	N	No	No
US-131 NB	Montcalm	7414	Yes	Handy Creek	0.5 miles north of Edgar Road, M46	1979		01/25/2010	N	N	N	7	No	No
US-131 NB	Montcalm	7416	Yes	Bruce Creek	0.2 miles south of Cutler Road	1979		01/29/2009	N	N	N	6	No	No
US-131 NB	Osceola	8545	Yes	Rose Lake Outlet	0.8 miles north of Marion Road	1975		10/07/2008	N	N	N	7	No	No
US-131 NB	Osceola	8551	Yes	Johnson Ck	1.5 miles northwest of Reed City	1984		05/04/2009	8	8	8	N	No	No
US-131 NB	Osceola	8555	Yes	CSX RR (Abn)	1.5 miles northwest of Reed City	1984		01/13/2009	7	8	7	N	No	No
US-131 NB	Osceola	8559	Yes	Meceola Road	4 miles south of Reed City	1984		01/04/2010	5	7	7	N	No	No
US-131 NB	Osceola	8561	Yes	Hersey Road (2 Mile Road)	2.5 miles southwest Reed City	1984		01/05/2010	6	8	7	N	No	Yes
US-131 NB	Osceola	8563	Yes	Peck Lake Road (3 Mile Road)	2.0 miles southwest of Reed City	1984		01/06/2010	6	8	7	N	No	No
US-131 NB	Osceola	8565	Yes	Chippewa Road (4 Mile Road)	0.5 miles west of Reed City	1984		01/07/2010	6	8	6	N	No	No
US-131 NB	Osceola	8567	Yes	US-10	1.5 miles northwest of Reed City	1984		01/20/2010	7	7	7	N	No	No
US-131 NB	Osceola	8569	Yes	Hersey Ck	2.4 miles north Reed City	1985		08/05/2008	8	7	8	N	No	No
US-131 NB	Osceola	8573	Yes	Penasha Road (9 Mile Road)	4.5 miles north Reed City	1985		01/28/2009	6	8	7	N	No	No
US-131 NB	Osceola	8575	Yes	Grand Ave(7 Mile Road)	2.5 miles north Reed City	1985		01/21/2010	7	7	7	N	No	No
US-131 NB	St. Joseph	10264	Yes	Rocky River	0.3 miles west of Three Rivers	1951		07/13/2009	6	6	7	N	No	No
US-131 NB	Wexford	12540	Yes	MDOT RR (Abn)	6 miles south of Cadillac	1975		01/12/2010	7	8	8	N	No	No
US-131 NB	Wexford	12544	Yes	M-115	2.2 miles south of Cadillac	1966		02/02/2010	7	6	6	N	No	No
US-131 NB	Wexford	12545	Yes	50 Mile Road	5 miles south of Cadillac	1966		01/26/2010	8	7	7	N	No	No
US-131 NB	Wexford	12778	Yes	T & SB RR	Clam Lake Twp Sec 10	1998		02/17/2010	7	8	7	N	No	No
US-131 NB	Wexford	12828	Yes	BL US-131 (S 43 Road)	Clam Lake Twp Sec 15 & 16	1999		02/24/2010	7	8	8	N	No	No
US-131 NB	Kent	12866	Yes	Grand River & Fulton Street	In Grand Rapids	1999		10/19/2009	8	8	8	N	No	No
US-131 NB	Kent	12868	Yes	Grandville Ave	In Grand Rapids	1999		07/23/2009	7	8	8	N	No	No

Route	County	Structure Number	NHS Status	Site	Location	Year Built	Year Recon-structed	Last Inspection Date	Deck Rating	Super-structure Rating	Sub-structure Rating	Culvert Rating	Structurally Deficient	Functionally Obsolete
US-131 NB	Wexford	12953	Yes	Clam River	0.1 miles south of Boon Road	2000		08/12/2009	8	8	8	N	No	No
US-131 NB	Kent	12957	Yes	Front Ave	In Grand Rapids	2000		09/29/2009	7	8	7	N	No	No
US-131 NB	Wexford	12998	Yes	Bog	Haring Twp Sec 15	2000		06/15/2010	8	8	7	N	No	No
US-131 NB	Wexford	13001	Yes	Old US-131	5.8 miles north of M-55	2000		02/18/2010	8	7	8	N	No	No
US-131 NB	Wexford	13031	Yes	M-42 (16 1/2 Road)	1 mile east of Manton	2002		09/10/2009	8	8	8	N	No	No
US-131 NB	Wexford	13035	No	No 12 3/4 Road	1 mile northeast of Manton	2002		09/29/2009	8	8	8	N	No	No
US-131 NB & M-46NB	Montcalm	7413	Yes	Tamarack Creek	0.5 miles south of M-82	1972		03/29/2010	4	4	6	N	Yes	No
US-131 NB Entrance Ramp	Kent	4941	Yes	Buck Creek	In Wyoming	2000		10/06/2008	8	8	8	N	No	No
US-131 NB Ramp	Osceola	8553	Yes	Johnson Ck	1.5 miles northwest of Reed City	1984		08/04/2008	8	8	7	N	No	No
US-131 NB Ramp	Osceola	8557	Yes	CSX RR (Abn)	1.5 miles northwest of Reed City	1984		01/05/2009	7	7	7	N	No	No
US-131 NB to M-6 E	Kent	12911	Yes	Norfolk Southern RR	Byron Twp Sec 1	2000		10/08/2009	8	8	6	N	No	No
US-131 Ramp A SB ON	Kent	4953	Yes	Land at Wealthy Street	In Grand Rapids	1962		05/19/2009	6	7	6	N	No	No
US-131 Ramp A TO M	Kent	4949	Yes	Vacant Land	In Grand Rapids	1960		06/02/2009	6	7	5	N	No	No
US-131 Ramp B M-21	Kent	4948	Yes	Vacant Land	In Grand Rapids	1960		11/19/2008	6	7	6	N	No	No
US-131 Ramp B SB off	Kent	4955	Yes	Land at Wealthy Street	In Grand Rapids	1962		05/19/2009	6	8	7	N	No	No
US-131 Ramp C NB Off	Kent	4954	Yes	Land at Wealthy Street	In Grand Rapids	1962		05/19/2009	6	7	6	N	No	Yes
US-131 Ramp D NB ON	Kent	4952	Yes	Land at Wealthy Street	In Grand Rapids	1962		05/18/2009	7	8	7	N	No	Yes
US-131 SB	Allegan	143	Yes	Kalamazoo River	0.5 miles north of Plainwell	1996		07/13/2009	7	7	7	N	No	No
US-131 SB	Allegan	145	Yes	Gun River	1.5 miles north of Plainwell	1960		06/12/2009	6	7	7	N	No	No
US-131 SB	Allegan	147	Yes	Conrail	0.5 miles north of Plainwell	1960	1996	07/02/2009	6	5	6	N	No	No
US-131 SB	Allegan	154	Yes	Rabbit River	0.3 miles north of Wayland	1957		06/12/2009	6	6	7	N	No	No
US-131 SB	Allegan	156	Yes	Norfolk Southern	6.0 miles north of Wayland	1958	2001	06/04/2009	7	9	7	N	No	No
US-131 SB	Allegan	159	Yes	120th Ave	8.0 miles north of Plainwell	1959		06/02/2009	5	6	5	N	No	No
US-131 SB	Kalamazoo	4557	Yes	Amtrak & Kl Ave	3.0 miles north of I-94	1963		10/29/2008	4	6	6	N	Yes	No
US-131 SB	Kalamazoo	4565	Yes	D Ave	3.0 miles south of Allegan Co line	1962		09/03/2008	6	7	7	N	No	No
US-131 SB	Kent	4942	Yes	Buck Creek	In Wyoming	2000		09/29/2009	7	8	8	N	No	No
US-131 SB	Kent	4982	Yes	Rogue River	1.8 miles south of M-57	1969		04/27/2010	7	4	6	N	Yes	No
US-131 SB	Kent	4985	Yes	W River Drive & MDOT RR (Abn)	1.3 miles north of I-96	1969	1998	06/24/2009	6	5	7	N	No	No
US-131 SB	Kent	4987	Yes	North Park Street	0.3 miles north of I-96	1969	1998	06/30/2009	8	5	7	N	No	No
US-131 SB	Kent	4989	Yes	6 Mile Road	2.4 miles north of I-96	1969		03/23/2010	6	7	5	N	No	No
US-131 SB	Kent	4995	Yes	13 Mile Road	1.1 miles south of M-57	1969		03/23/2010	7	7	7	N	No	No
US-131 SB	Kent	5002	Yes	White Creek Ave	0.5 miles west of Cedar Springs	1971		10/05/2009	6	6	7	N	No	No

Route	County	Structure Number	NHS Status	Site	Location	Year Built	Year Recon-structed	Last Inspection Date	Deck Rating	Super-structure Rating	Sub-structure Rating	Culvert Rating	Structurally Deficient	Functionally Obsolete
US-131 SB	Mecosta	6706	Yes	Little Muskegon River	West of Morley	1979		06/10/2009	7	6	8	N	No	No
US-131 SB	Mecosta	6710	Yes	3 Mile Road	West of Morley	1979	2006	10/13/2009	8	4	7	N	Yes	No
US-131 SB	Mecosta	6713	Yes	Six Mile Road	2.5 miles southwest of Stanwood	1979		06/16/2009	7	7	7	N	No	No
US-131 SB	Mecosta	6715	Yes	M-20 (8 Mile Road)	West of Stanwood	1979		06/08/2009	7	8	7	N	No	No
US-131 SB	Mecosta	6717	Yes	Muskegon River	5 miles south Big Rapids	1983		05/20/2010	7	6	7	N	No	No
US-131 SB	Mecosta	6727	Yes	Buckhorn Creek	Mecosta County	1982		02/08/2010	N	N	N	7	No	No
US-131 SB	Mecosta	6730	Yes	11 Mile Road	4.0 miles south of Big Rapids	1981		06/15/2009	6	8	7	N	No	No
US-131 SB	Mecosta	6734	Yes	13 Mile Road	1.5 miles south of Big Rapids	1981		06/15/2009	7	7	7	N	No	No
US-131 SB	Mecosta	6744	Yes	22 Mile Road & Paris Creek	6.0 M north of Big Rapids	1984		07/16/2009	7	7	7	N	No	No
US-131 SB	Montcalm	7415	Yes	Handy Creek	0.5 miles north of Edgar Road	1979		01/28/2009	N	N	N	7	No	No
US-131 SB	Montcalm	7417	Yes	Bruce Creek	0.2 miles south of Cutler Road	1979		01/29/2009	N	N	N	6	No	No
US-131 SB	Osceola	8543	Yes	Rose Lake Outlet	0.8 miles north of Marion Road	1975		10/07/2008	N	N	N	7	No	No
US-131 SB	Osceola	8552	Yes	Johnson Ck	1.5 miles northwest of Reed City	1984		08/04/2008	8	8	7	N	No	No
US-131 SB	Osceola	8556	Yes	CSX RR (Abn)	1.5 miles northwest of Reed City	1984		01/12/2009	7	7	7	N	No	Yes
US-131 SB	Osceola	8560	Yes	Meceola Road	4 miles south of Reed City	1984		01/04/2010	6	8	7	N	No	No
US-131 SB	Osceola	8562	Yes	Hersey Road (2 Mile Road)	2.5 miles southwest of Reed City	1984		01/05/2010	6	8	7	N	No	Yes
US-131 SB	Osceola	8564	Yes	Peck Lake Road (3 Mile Road)	2.0 miles southwest of Reed City	1984		01/06/2010	6	8	7	N	No	No
US-131 SB	Osceola	8566	Yes	Chippewa Road (4 Mile Road)	0.5 miles west of Reed City	1984		01/07/2010	7	8	7	N	No	No
US-131 SB	Osceola	8568	Yes	US-10	1.5 miles northwest of Reed City	1984		01/20/2010	7	8	7	N	No	No
US-131 SB	Osceola	8570	Yes	Hersey Ck	2.4 miles north Reed City	1985		08/05/2008	8	7	7	N	No	No
US-131 SB	Osceola	8571	Yes	E Br Hersey Ck	5.0 miles north Reed City	1985		08/25/2008	8	8	7	N	No	No
US-131 SB	Osceola	8576	Yes	Grand Ave(7 Mile Road)	2.5 miles north Reed City	1985		01/21/2010	7	7	7	N	No	No
US-131 SB	Osceola	8577	Yes	Penasha Road (9 Mile Road)	4.5 miles north Reed City	1985		01/29/2009	6	8	7	N	No	No
US-131 SB	St. Joseph	10265	Yes	Rocky River	0.3 miles west of Three Rivers	1956		07/13/2009	6	5	6	N	No	No
US-131 SB	Wexford	12539	Yes	MDOT RR (Abn)	6 miles south of Cadillac	1966		01/12/2010	6	6	7	N	No	No
US-131 SB	Wexford	12541	Yes	50 Mile Road	5 miles south of Cadillac	1966		01/26/2010	7	7	7	N	No	No
US-131 SB	Wexford	12542	Yes	M-115	2.2 miles south of Cadillac	1966		02/02/2010	7	7	7	N	No	No
US-131 SB	Wexford	12779	Yes	T & SB RR	Clam Lake Twp Sec 10	1998		02/17/2010	8	8	8	N	No	No
US-131 SB	Wexford	12829	Yes	BL US-131 (S 43 Road)	Clam Lake Twp Sec 15 & 16	1999		02/24/2010	7	8	8	N	No	No
US-131 SB	Kent	12867	Yes	Grand River & Fulton Street	In Grand Rapids	1999		05/20/2009	7	8	7	N	No	No
US-131 SB	Kent	12869	Yes	Grandville Ave	In Grand Rapids	1999		07/23/2009	7	7	8	N	No	No
US-131 SB	Wexford	12954	Yes	Calm River	0.1 miles south of Boon Road	2000		08/13/2009	8	8	8	N	No	No

Route	County	Structure Number	NHS Status	Site	Location	Year Built	Year Recon-structed	Last Inspection Date	Deck Rating	Super-structure Rating	Sub-structure Rating	Culvert Rating	Structurally Deficient	Functionally Obsolete
US-131 SB	Kent	12958	Yes	Front Ave	In Grand Rapids	2000		09/29/2009	7	8	7	N	No	No
US-131 SB	Wexford	12999	Yes	Bog	Haring Twp Sec 15	2000		06/15/2010	8	8	8	N	No	No
US-131 SB	Wexford	13000	Yes	Old US-131	5.8 miles north of M-55	2000		02/18/2010	8	7	8	N	No	No
US-131 SB	Wexford	13032	Yes	M-42 (16 1/2 Road)	1 mile east of Manton	2002		09/21/2009	8	8	8	N	No	No
US-131 SB	Wexford	13034	Yes	No 12 3/4 Road	1 mile northeast of Manton	2002		09/29/2009	8	8	8	N	No	No
US-131 SB	Kent	13083	Yes	Market Ave	In Grand Rapids	2000		10/21/2008	8	8	7	N	No	Yes
US-131 SB	Kent	13084	Yes	Pearl Street	In Grand Rapids	2000		10/21/2008	7	8	6	N	No	No
US-131 SB & M-46SB	Montcalm	7412	Yes	Tamarack Creek	0.5 miles south of M-82	1972		03/29/2010	5	4	5	N	Yes	No
US-131 SB Ramp	Kent	4943	Yes	Buck Creek	In Wyoming 54th	1985		05/19/2009	7	8	7	N	No	No
US-131 SB Ramp	Osceola	8554	Yes	Johnson Ck	1.5 miles northwest of Reed City	1984		04/29/2009	7	7	7	N	No	No
US-131 SBRamp	Osceola	8558	Yes	CSX RR (Abn)	1.5 miles northwest of Reed City	1984		01/07/2009	7	7	6	N	No	No
US-131 south to M-6 W	Kent	12934	Yes	Clyde Park Ave	Byron Twp Sec 1&2	2000		10/07/2008	8	7	8	N	No	Yes
US-131NB & M-46 EB	Kent	5005	Yes	Cedar Springs Ave	1.5 miles north of Cedar Springs	1971		03/23/2010	6	6	7	N	No	No
US-131SB & M-46WB	Kent	5004	Yes	Cedar Springs Ave	1.5 miles north of Cedar Springs	1971		03/23/2010	6	7	7	N	No	No
US-141	Baraga	480	Yes	Tracy Creek	1.5 miles north of Iron Co line	1960		07/09/2009	7	7	7	N	No	No
US-141	Dickinson	2186	Yes	Menominee River	At Wisconsin state line	2010		09/17/2008	5	7	6	N	No	Yes
US-141	Iron	4178	Yes	E Br Net River	4.0 miles south of Baraga Co line	1961		09/09/2008	4	7	5	N	Yes	No
US-141	Iron	4179	Yes	Paint River	4.0 miles northwest of Crystal Fall	1970		09/10/2008	7	7	6	N	No	No
US-141	Iron	4183	Yes	Hemlock River	Park Farms Road (Amasa)	1971		09/09/2008	N	N	N	6	No	No
US-141 M 28	Baraga	492	Yes	Rock River	3.0 miles northeast of Covington	1955		07/14/2009	6	7	7	N	No	No
US-2	Delta	2089	Yes	Tocoosh Creek	0.2 miles east of US-41	1990		09/02/2009	8	8	7	N	No	No
US-2	Delta	2090	Yes	Rapid River	0.4 miles east of US-41	1931	1997	09/02/2009	7	7	7	N	No	No
US-2	Delta	2091	Yes	Whitefish River	1.1 miles east of Rapid River	1936	1968	09/09/2009	6	7	6	N	No	No
US-2	Delta	2092	Yes	Ogontz River	4.0 miles west Nahma Junction	1935		09/10/2009	4	6	7	N	Yes	No
US-2	Delta	2093	Yes	Sturgeon River	0.3 miles east Nahma Junction	1972	1998	09/10/2009	7	6	7	N	No	No
US-2	Delta	2094	Yes	Bull Run Creek	1.3 miles east Nahma Junction	1936	1990	09/10/2009	7	8	7	N	No	No
US-2	Delta	2095	Yes	Big Fishdam River	1.5 miles northeast of Isabella	1936	1984	09/14/2009	6	7	6	N	No	No
US-2	Delta	2096	Yes	Little Fishdam River	2.0 miles northeast of Isabella	1936	1984	09/14/2009	7	7	7	N	No	No
US-2	Delta	2099	Yes	WCL RR	2.7 miles southeast of Rapid River	1935	1997	09/09/2009	7	8	7	N	No	No
US-2	Dickinson	2182	Yes	Sturgeon River	1.0 mile west of Loretto	2003		09/23/2008	8	7	8	N	No	No
US-2	Gogebic	2945	Yes	Powder Mill Creek	West limits of Bessemer	1962		08/04/2009	4	6	6	N	Yes	No
US-2	Gogebic	2946	Yes	Black River	2.0 miles east of Bessemer	1947	2005	08/11/2009	6	7	6	N	No	No

Route	County	Structure Number	NHS Status	Site	Location	Year Built	Year Recon-structed	Last Inspection Date	Deck Rating	Super-structure Rating	Sub-structure Rating	Culvert Rating	Structurally Deficient	Functionally Obsolete
US-2	Gogebic	2947	Yes	Diversion Ditch	1.75 miles west of Wakefield	1946	1962	08/05/2009	6	6	5	N	No	No
US-2	Gogebic	2948	Yes	Sunday Lake Outlet	In Wakefield	1947	2005	08/10/2009	8	7	6	N	No	No
US-2	Gogebic	2949	Yes	Little Black River	In Wakefield	1947	2005	08/10/2009	8	7	5	N	No	No
US-2	Gogebic	2953	Yes	Jackson Creek Buried	1.4 miles southeast of Wakefield	1936		08/05/2009	N	N	N	5	No	No
US-2	Gogebic	2954	Yes	Little Presque Isle	4.4 miles northwest of M-64	1936		08/12/2009	7	7	6	N	No	No
US-2	Gogebic	2955	Yes	Big Presque Isle River	0.3 miles east of M-64	1936		08/12/2009	7	7	6	N	No	No
US-2	Gogebic	2956	Yes	Slate River Buried	5.0 miles east of M-64	1936		08/12/2009	7	7	7	N	No	No
US-2	Gogebic	2957	Yes	Tenderfoot Creek	9.0 miles east of M-64	1964		08/12/2009	5	6	7	N	No	No
US-2	Gogebic	2958	Yes	Br Ontonagon River Cisco	14.0 miles east of M-64	1964		08/13/2009	6	7	7	N	No	No
US-2	Gogebic	2959	Yes	Middle Br Ontonagon	6.2 miles west of US-45	1964		08/18/2009	6	7	7	N	No	No
US-2	Gogebic	2960	Yes	Pelton Creek	4.3 miles west of Gogebic Sta	2002		08/12/2009	N	N	N	8	No	No
US-2	Gogebic	2961	Yes	Groesbeck Creek	2.6 miles southeast of Gogebic Station	1964		08/12/2009	N	N	N	6	No	No
US-2	Gogebic	2963	Yes	Cedar Creek Buried	5.0 miles southeast of US-45	1938		08/17/2009	N	N	N	7	No	No
US-2	Gogebic	2964	Yes	S Br Paint River	0.2 miles west of Iron Co line	1939		08/18/2009	7	7	7	N	No	No
US-2	Gogebic	2965	Yes	C&Nw RR & Duck Creek (Abn)	0.3 miles east of US-45	1999		08/18/2009	8	8	8	N	No	No
US-2	Iron	4166	Yes	Cooks Run River	5.3 miles southeast of Gogebic Co line	1937		09/03/2008	6	6	7	N	No	No
US-2	Iron	4167	Yes	S Br Iron River	3.8 miles northwest of M-73	1934	1976	08/25/2008	7	7	7	N	No	No
US-2	Iron	4170	Yes	Chicagoan Creek	9.1 miles west of Crystal Falls	1929		10/28/2009	5	6	4	N	Yes	No
US-2	Iron	4171	Yes	Fortune Lake Outlet	4.3 miles west of Crystal Falls	1942		09/04/2008	5	5	7	N	No	No
US-2	Mackinac	5928	Yes	WCL RR	5.0 miles west of M-117	1938		07/28/2010	6	8	6	N	No	No
US-2	Mackinac	5929	Yes	Millecoquin River	4.8 miles east of M-117	1940		07/28/2010	5	6	7	N	No	No
US-2	Mackinac	5930	Yes	Black River	11.5 miles east of M-117	1939		07/28/2010	5	6	7	N	No	No
US-2	Mackinac	5931	Yes	Hog Island Creek	14.8 miles east of M-117	1939	1995	07/08/2010	7	7	7	N	No	No
US-2	Mackinac	5932	Yes	Davenport Creek	16.0 miles east of M-117	1939	1995	07/08/2010	7	8	7	N	No	No
US-2	Mackinac	5935	Yes	Cut River	4.3 miles northwest of Brevort	1947	2008	06/16/2010	8	7	6	N	No	No
US-2	Mackinac	5936	Yes	Brevort River	6.9 miles southeast of Brevort	1935		07/01/2010	4	6	6	N	Yes	No
US-2	Mackinac	5937	Yes	Point Auchene Creek	10.9 miles west of St Ignace	1900		07/01/2010	N	N	N	6	No	No
US-2	Menominee	6791	Yes	Big Cedar River	1.3 miles northwest of Powers	1937		08/20/2009	4	7	6	N	Yes	No
US-2	Menominee	6792	Yes	Big Cedar River	.4 miles northwest of Powers	1933	2005	08/20/2009	7	8	7	N	No	No
US-2	Menominee	6797	Yes	Wilson Creek	4.2 miles east of Powers	1931		08/24/2009	5	5	5	N	No	No
US-2	Menominee	6798	Yes	47 Creek	4.2 miles west of Delta Co line	1931		08/24/2009	6	7	7	N	No	No
US-2	Schoolcraft	9673	Yes	Manistique River	In Manistique	1983		10/08/2009	6	8	7	N	No	Yes

Route	County	Structure Number	NHS Status	Site	Location	Year Built	Year Recon-structed	Last Inspection Date	Deck Rating	Super-structure Rating	Sub-structure Rating	Culvert Rating	Structurally Deficient	Functionally Obsolete
US-2	Schoolcraft	9676	Yes	WCL RR	3.1 miles east of Manistique	1979		10/08/2009	7	8	8	N	No	No
US-2 & US-41 NB	Delta	2101	Yes	Days River	3.5 miles north of M-35	1971	2006	09/08/2009	6	7	7	N	No	No
US-2 & US-41 NB	Delta	2103	Yes	WCL RR	East limits of Gladstone	1970		09/01/2009	6	7	7	N	No	No
US-2 & US-41 SB	Delta	2100	Yes	Days River	3.5 miles north of M-35	1971	2006	09/08/2009	7	7	7	N	No	No
US-2 & US-41 SB	Delta	2102	Yes	WCL RR	East limits of Gladstone	1971		09/01/2009	4	7	7	N	Yes	No
US-2 (Adams Street)	Iron	4217	Yes	Iron River	400 Ft north of south Genesee	1997		09/03/2008	7	8	7	N	No	No
US-2 BR	Gogebic	2943	No	Montreal River	In Ironwood	1964	2006	08/04/2009	6	7	7	N	No	No
US-2 EB	Gogebic	2950	Yes	Montreal River	In Ironwood	1961		08/04/2009	7	7	7	N	No	No
US-2 US-41	Menominee	6796	Yes	Big Cedar River	.6 miles east of Powers	1932	1987	08/24/2009	6	7	5	N	No	No
US-2 WB	Gogebic	2944	Yes	Montreal River	In Ironwood	1961	1986	08/04/2009	7	7	7	N	No	No
US-2, I-75BL	Mackinac	5949	Yes	I-75	In St Ignace I-75	1957	1997	10/13/2008	7	7	7	N	No	No
US-2, US-141	Dickinson	2178	Yes	Menominee River	4.5 miles northwest Iron Mountain	1981		09/16/2008	6	7	6	N	No	No
US-2, US-141	Dickinson	2179	Yes	E&Ls RR	0.8 miles east of Wisconsin state line	1932	1974	09/15/2008	7	7	7	N	No	No
US-2, US-141	Iron	4175	Yes	Brule River	Wisconsin State line	1940		09/09/2008	7	7	6	N	No	No
US-2, US-141	Iron	4176	Yes	Dunn Creek	1.8miles south of Crystal Falls	1936	1979	09/03/2008	8	8	7	N	No	No
US-2, US-41	Delta	2080	Yes	Bark River	1.8 miles northeast of Bark River	1931		08/24/2009	7	8	7	N	No	No
US-2, US-41	Delta	2081	Yes	Ford River	0.5 miles east of Hyde	1941		08/24/2009	6	7	7	N	No	No
US-2, US-41	Delta	2082	Yes	Portage Creek	3.4 miles west of Escanaba	1928	1985	08/24/2009	7	8	7	N	No	No
US-2, US-41	Delta	2083	Yes	Willow Creek	In Escanaba (W Ludington)	1979		08/24/2009	7	7	7	N	No	No
US-2, US-41	Delta	2085	Yes	Escanaba River	3.6 miles north of Escanaba	1929	1957	11/10/2009	5	6	4	N	Yes	No
US-223	Lenawee	5512	Yes	Wolf Creek	4.6 miles northwest of Adrian	1976		07/26/2010	7	7	6	N	No	No
US-223	Lenawee	5513	Yes	Wolf Creek	4.0 miles northwest of Adrian	1979		07/26/2010	7	7	6	N	No	No
US-223	Lenawee	5517	Yes	S Br Raisin Rriver	.5 miles south of Adrian	1953		07/28/2010	6	7	7	N	No	No
US-223	Lenawee	5518	Yes	Raisin River	In Palmyra	1933	1967	07/06/2010	6	4	3	N	Yes	No
US-223	Lenawee	5519	No	Raisin River	In Blissfield W Adrian St	1940		06/17/2010	6	6	6	N	No	Yes
US-223	Lenawee	5521	Yes	MDOT RR & M-34	In Adrian	2006		07/28/2010	7	8	8	N	No	No
US-223	Lenawee	5522	Yes	NW RR	1.0 mile south of Adrian	1941	1977	07/28/2010	6	6	5	N	No	No
US-223	Monroe	7068	Yes	Belle Drain	3.2 miles northwest of Ohio state line	2003		05/04/2009	7	8	8	N	No	No
US-223	Monroe	7105	Yes	US-23	At US-23, US-223 Interchange	1959		04/13/2009	6	6	6	N	No	No
US-223 BR	Lenawee	12652	No	S Br Raisin River	In Adrian (Church Street)	1934	1992	04/01/2009	7	8	7	N	No	No
US-23	Alcona	7	Yes	Black River	8.7 miles north of Harrisville	1935		12/08/2009	7	7	7	N	No	No
US-23	Alpena	331	No	S Br Devil River	4.3 miles north of Alcona Co line	1936		04/01/2009	7	7	7	N	No	No

Route	County	Structure Number	NHS Status	Site	Location	Year Built	Year Recon-structed	Last Inspection Date	Deck Rating	Super-structure Rating	Sub-structure Rating	Culvert Rating	Structurally Deficient	Functionally Obsolete
US-23	Alpena	332	Yes	N Br Devil River	4.5 miles north of Alcona Co line	1933		04/13/2009	6	7	7	N	No	No
US-23	Alpena	335	No	Thunder Bay River	In Alpena	1932	1998	04/13/2009	8	8	8	N	No	No
US-23	Alpena	336	No	Long Lake Creek	4.4 miles south of Presque Isle	1939		08/14/2008	7	6	7	N	No	No
US-23	Arenac	380	Yes	N Br Pine River	1.0 mile west of M-13	1968		05/19/2010	N	N	N	6	No	No
US-23	Arenac	388	Yes	N Br Pine River	1.8 miles northeast of Standish	2001		05/12/2010	N	N	N	8	No	No
US-23	Arenac	389	Yes	Saverine Creek	3.0 miles southwest of Omer	2000		05/12/2010	8	8	8	N	No	Yes
US-23	Arenac	390	Yes	Rifle River	In Omer	1972		05/19/2010	5	6	5	N	No	No
US-23	Arenac	391	Yes	Middle Br Pine River	In Standish	1994		05/19/2010	6	8	8	N	No	No
US-23	Arenac	397	Yes	Big Creek	2.3 miles east of M-65	1931		12/21/2009	5	6	6	N	No	No
US-23	Arenac	398	Yes	Au Gres River	In Au Gres	1930		05/11/2010	5	5	6	N	No	Yes
US-23	Arenac	399	Yes	Drain	2.4 miles south of Iosco Co Line	1999		06/02/2010	N	N	N	8	No	No
US-23	Arenac	400	Yes	Whitney Drain	1.0 mile south of Iosco Co Line	1972		05/11/2010	6	7	6	N	No	No
US-23	Arenac	421	Yes	I-75	5.0 miles southwest of Standish	1968		06/08/2010	6	6	6	N	No	No
US-23	Cheboygan	1494	No	Little Black River	In Cheboygan Mackinaw St	1941		06/29/2010	5	5	6	N	No	No
US-23	Cheboygan	1499	No	Greene Creek	1.6 miles west of Presque Isle	1935		06/09/2009	N	N	N	7	No	No
US-23	Cheboygan	1500	No	Elliot Creek	4.1 miles east of Cheboygan	1937	1986	06/25/2009	8	8	6	N	No	No
US-23	Cheboygan	1501	No	Cheboygan River	In Cheboygan (State St)	1940	2003	04/19/2010	7	6	6	N	No	Yes
US-23	Iosco	4125	Yes	Tawas River	In Tawas City	1984		07/14/2009	7	7	7	N	No	Yes
US-23	Iosco	4128	Yes	Private RR	2.2 miles north of Arenac Co line	1931	1989	07/08/2009	8	7	7	N	No	Yes
US-23	Iosco	4129	Yes	Au Sable River	In Au Sable	1972		07/14/2009	7	8	8	N	No	No
US-23	Livingston	5732	Yes	M-36	M-36	1960	2006	10/12/2009	5	5	7	N	No	No
US-23	Monroe	7097	Yes	Lockwood Creek	8.0 miles north of Ohio state line	1959		04/13/2009	N	N	N	6	No	No
US-23	Monroe	7112	Yes	M-50	In Dundee	1958		04/22/2009	6	6	7	N	No	No
US-23	Presque Isle	8963	No	Swan River	1.8 miles northwest of M-65	1939	1993	06/30/2009	8	8	7	N	No	No
US-23	Presque Isle	8964	No	Trout River	1.3 miles northwest of M-68	1939	2002	08/25/2009	8	8	7	N	No	No
US-23	Presque Isle	8965	No	Ocqueoc River	12 miles southeast of Cheboygan Co line	1937	1994	06/10/2009	8	7	6	N	No	No
US-23	Presque Isle	8966	No	Black MallaRoad R.	9.7 miles southeast of Cheboygan Co line	1940		06/03/2009	7	7	7	N	No	No
US-23 BR	Genesee	2477	No	US-23	Owen Road (1 miles W / Fenton)	1957	1994	07/31/2010	7	7	5	N	No	Yes
US-23 BR	Presque Isle	8970	No	Mich Limestone RR & Road	In Rogers City	1975		11/19/2009	6	8	7	N	No	No
US-23 EB Connector	Arenac	382	Yes	M-13	2.0 miles southwest of Standish	1968		06/07/2010	6	4	4	N	Yes	No
US-23 EB, M-14 EB	Washtenaw	10907	Yes	MDOT RR	.9 miles east of west Jct M-14	1962	1998	07/01/2010	7	5	6	N	No	No
US-23 Entrance Ramp B	Washtenaw	10913	Yes	Under M-14 (Ov US-23 NB)	E Jct M-14 (Over US-23 N)	1964		08/19/2008	6	5	6	N	No	Yes

Route	County	Structure Number	NHS Status	Site	Location	Year Built	Year Recon-structed	Last Inspection Date	Deck Rating	Super-structure Rating	Sub-structure Rating	Culvert Rating	Structurally Deficient	Functionally Obsolete
US-23 NB	Genesee	2467	Yes	Shiawassee River	In Fenton	1957		03/18/2010	5	7	7	N	No	No
US-23 NB	Genesee	2469	Yes	Swartz Creek	2.5 miles south of Flint	1957	2002	10/21/2008	8	6	7	N	No	No
US-23 NB	Genesee	2475	Yes	US-23 BR & GTW RR	In Fenton	1958		03/03/2010	5	6	6	N	No	No
US-23 NB	Livingston	5730	Yes	Huron River	2.2 miles north of M-36	1960		07/20/2009	5	6	6	N	No	No
US-23 NB	Livingston	5733	Yes	Silver Lake Road	1.8 miles north of M-36	1960		07/15/2009	4	4	5	N	Yes	No
US-23 NB	Livingston	5740	Yes	Ore Creek	1.7 miles north of M-59	1959	2001	05/21/2009	7	7	7	N	No	No
US-23 NB	Livingston	5746	Yes	Hyne Road	4.1 miles north of I-96	1962		03/16/2009	5	5	6	N	No	No
US-23 NB	Livingston	5748	Yes	M-59	M-59	2003		05/19/2009	8	8	7	N	No	No
US-23 NB	Livingston	5753	Yes	Center Road	3.4 miles south of Genesee Co line	1961		09/17/2009	7	6	6	N	No	No
US-23 NB	Livingston	5768	Yes	I-96 WB	US-23	1962		07/21/2009	4	5	6	N	Yes	No
US-23 NB	Monroe	7073	Yes	S Br Macon River	1.5 miles north of M-50	1961	2003	05/05/2009	7	7	6	N	No	No
US-23 NB	Monroe	7075	Yes	Middle Br Macon River	1.7 miles north of M-50	1961	2003	05/05/2009	7	7	7	N	No	No
US-23 NB	Monroe	7077	Yes	Bear Creek	3.5 miles north of M-50	1961		05/07/2009	7	8	7	N	No	No
US-23 NB	Monroe	7079	Yes	N Br Macon River	4.7 miles north of M-50	1961		05/07/2009	6	8	6	N	No	No
US-23 NB	Monroe	7081	Yes	Saline River	In Milan	1961		05/11/2009	6	7	7	N	No	No
US-23 NB	Monroe	7089	Yes	Ten Mile Creek	.5 miles north of Ohio state line	1959		04/08/2009	6	8	7	N	No	No
US-23 NB	Monroe	7091	Yes	N Br Ten Mile Creek	2.0 miles north of Ohio state line	1959		04/13/2009	6	8	6	N	No	No
US-23 NB	Monroe	7093	Yes	Raisin River	1.0 mile south of M-50	1958	2003	05/04/2009	7	7	7	N	No	No
US-23 NB	Monroe	7101	Yes	Indiana & Ohio RR	3.0 miles south of Dundee	1958		04/22/2009	6	5	5	N	No	No
US-23 NB	Washtenaw	10838	Yes	I-94	US-23	1962	2005	06/29/2010	7	6	7	N	No	Yes
US-23 NB	Washtenaw	10863	Yes	Conrail & Huron River	1.2 miles north of M-17 & US-23	1962		05/18/2010	6	5	6	N	No	No
US-23 NB	Washtenaw	10867	Yes	US-23 Br	.1 miles east of Ann Arbor	1962		05/04/2010	6	5	6	N	No	No
US-23 NB	Washtenaw	10869	Yes	Huron River Drive	.8 miles north of M-17 (Huron R)	1962		05/24/2010	7	6	5	N	No	No
US-23 NB	Washtenaw	10876	Yes	MDOT RR	.5 miles south of Livingston Co line	1958	2006	10/12/2009	5	5	6	N	No	No
US-23 NB	Washtenaw	10883	Yes	Barker Road	0.7 miles south of Co line	1958	2006	10/13/2009	6	7	7	N	No	No
US-23 NB, I-94 BL	Washtenaw	10865	Yes	Packard Road	In Ann Arbor (Packard Road)	1962		05/03/2010	7	5	5	N	No	No
US-23 north to M-14 S	Washtenaw	10918	Yes	US-23 SB	W Jct US-23 (Lower)	1962		03/30/2010	5	5	5	N	No	Yes
US-23 Ramp F I-75	Arenac	428	Yes	I-75	5.0 miles southwest of Standish	1968		06/17/2010	4	7	4	N	Yes	No
US-23 SB	Emmet	2453	No	I-75	In Mackinaw City	1957		03/24/2009	6	7	6	N	No	Yes
US-23 SB	Genesee	2468	Yes	Shiawassee River	In Fenton	1957		03/18/2010	5	8	7	N	No	No
US-23 SB	Genesee	2470	Yes	Swartz Creek	2.5 miles south of Flint	1957	2002	10/21/2008	8	6	7	N	No	No
US-23 SB	Genesee	2476	Yes	US-23 BR & GTW RR	In Fenton	1958		03/03/2010	6	6	6	N	No	No

Route	County	Structure Number	NHS Status	Site	Location	Year Built	Year Recon-structed	Last Inspection Date	Deck Rating	Super-structure Rating	Sub-structure Rating	Culvert Rating	Structurally Deficient	Functionally Obsolete
US-23 SB	Livingston	5731	Yes	Huron River	2.2 miles north of M-36	1960		07/20/2009	5	6	7	N	No	No
US-23 SB	Livingston	5734	Yes	Silver Lake Road	1.8 miles north of M-36	1960		07/15/2009	5	6	6	N	No	No
US-23 SB	Livingston	5739	Yes	Ore Creek	1.7 miles north of M-59	1940	2001	05/21/2009	7	7	7	N	No	No
US-23 SB	Livingston	5747	Yes	Hyne Road	4.1 miles north of I-96	1962		06/25/2009	5	6	6	N	No	No
US-23 SB	Livingston	5749	Yes	M-59	M-59	2003		05/19/2009	7	7	8	N	No	No
US-23 SB	Livingston	5754	Yes	Center Road	3.4 miles south of Genesee Co line	1961		05/20/2009	7	6	7	N	No	No
US-23 SB	Monroe	7074	Yes	S Br Macon River	1.5 miles north of M-50	1961	2003	05/05/2009	7	7	7	N	No	No
US-23 SB	Monroe	7076	Yes	Middle Br Macon River	1.7 miles north of M-50	1961	2003	05/05/2009	7	7	7	N	No	No
US-23 SB	Monroe	7078	Yes	Bear Creek	3.8 miles north of M-50	1961		05/07/2009	7	7	7	N	No	No
US-23 SB	Monroe	7080	Yes	N Br Macon River	4.7 miles north of M-50	1961		05/07/2009	6	8	6	N	No	No
US-23 SB	Monroe	7082	Yes	Saline River	In Milan	1948		05/11/2009	6	7	7	N	No	No
US-23 SB	Monroe	7090	Yes	Ten Mile Creek	.5 miles north of Ohio state line	1959		04/08/2009	7	8	5	N	No	No
US-23 SB	Monroe	7092	Yes	N Br Ten Mile Creek	2.0 miles north of Ohio state line	1959		04/13/2009	6	7	6	N	No	No
US-23 SB	Monroe	7094	Yes	Raisin River	1.0 miles south of M-50	1958		05/04/2009	7	7	7	N	No	No
US-23 SB	Monroe	7102	Yes	Indiana & Ohio RR	3.0 miles south of Dundee	1958		04/22/2009	5	6	6	N	No	No
US-23 SB	Washtenaw	10864	Yes	Conrail & Huron River	1.2 miles north of M-17 & US-23	1962		05/19/2010	6	5	6	N	No	No
US-23 SB	Washtenaw	10868	Yes	US-23 BR	.1 miles north of Ann Arbor	1962		05/04/2010	6	5	5	N	No	No
US-23 SB	Washtenaw	10870	Yes	Huron River Drive	.8 miles north of M-17 (Huron R)	1962		05/24/2010	7	5	5	N	No	No
US-23 SB	Washtenaw	10877	Yes	MDOT RR	.5 miles south of Livingston Co line	1958	2006	10/12/2009	5	5	7	N	No	No
US-23 SB	Washtenaw	10884	Yes	Barker Road	.7 miles south of Co line	1958	2006	10/13/2009	5	6	6	N	No	No
US-23 SB Ramp	Washtenaw	10839	Yes	I-94	US-23	1962		06/29/2010	6	6	7	N	No	Yes
US-23 SB, I-94 BL	Washtenaw	10866	Yes	Packard Road	In Ann Arbor (Packard Road)	1962		05/03/2010	7	5	6	N	No	No
US-23 WB, M-14 WB	Washtenaw	10908	Yes	MDOT RR	.9 miles east of west Jct M-14	1962		07/01/2010	7	5	6	N	No	No
US-24	Monroe	7115	Yes	Indian Creek	.5 miles north of Ohio state line	1925	1937	08/25/2009	N	N	N	5	No	Yes
US-24	Monroe	7121	No	Ann Arbor RR	.8 miles north of Ohio state line	1938	1992	08/25/2009	7	7	5	N	No	No
US-24	Monroe	7122	No	Otter Creek	4.1 miles southwest of M-50	1924		08/04/2009	5	5	5	N	No	No
US-24	Monroe	7123	No	Plum Cr	1.0 mile southwest of M-50	2000		08/04/2009	7	8	8	N	No	No
US-24	Monroe	7124	No	Raisin River & Elm Ave	In Monroe	1988		08/05/2009	7	7	6	N	No	Yes
US-24	Monroe	7125	No	Sandy Cr	1.1 miles southwest of M-125	2006		08/05/2009	N	N	N	8	No	No
US-24	Monroe	7129	No	CSX RR	1.5 miles southwest of M-125	1925	2006	08/05/2009	6	7	7	N	No	No
US-24	Monroe	7130	Yes	Stony Creek	.1 miles northeast of Jct M-125	1931		08/05/2009	5	4	5	N	Yes	No
US-24	Monroe	7131	Yes	Little Swan Creek	4.2 miles southwest of Wayne Co line	1922	1993	08/10/2009	7	8	7	N	No	No

Route	County	Structure Number	NHS Status	Site	Location	Year Built	Year Recon-structed	Last Inspection Date	Deck Rating	Super-structure Rating	Sub-structure Rating	Culvert Rating	Structurally Deficient	Functionally Obsolete
US-24	Monroe	7132	Yes	Swan Creek	4.0 miles southwest of Wayne Co line	1922	1993	08/10/2009	7	7	7	N	No	No
US-24	Monroe	7133	Yes	Huron River	Wayne Co line	2001		08/10/2009	8	8	8	N	No	No
US-24	Oakland	7866	Yes	Clinton River	3.6 miles southeast of M-15	1925	1930	11/13/2009	4	5	5	N	Yes	No
US-24	Oakland	7867	Yes	Clinton River	1.5 miles southeast of M-15	1929	1989	11/13/2009	8	8	6	N	No	No
US-24	Oakland	7891	Yes	M-10 SB	In Southfield	1964	1975	05/19/2009	8	5	7	N	No	No
US-24	Wayne	11273	Yes	Silver Creek	1.3 miles northeast of Monroe Co line	2005		08/02/2008	N	N	N	8	No	No
US-24	Wayne	11276	Yes	Blakley Drain	In Taylor	1986		08/17/2010	7	8	6	N	No	No
US-24	Wayne	11284	Yes	Conrail	4.5 miles north of Flat Rock	1935	1983	08/17/2010	6	7	7	N	No	No
US-24	Wayne	11287	Yes	Rouge River	In Dearborn	1937	2006	11/19/2009	8	9	9	N	No	No
US-24 & US-10	Oakland	7812	Yes	Franklin River	In Bingham Farms	1931	1977	11/24/2009	N	N	N	6	No	Yes
US-24 I-75 Connector NB	Wayne	11879	Yes	Conrail	In Taylor	1963	2001	04/14/2010	7	6	7	N	No	No
US-24 I-75 Connector NB	Wayne	11882	Yes	Racho Road	In Taylor over Racho Road	1964	2001	04/14/2010	7	6	7	N	No	No
US-24 I-75 Connector SB	Wayne	11880	Yes	Conrail	In Taylor	1963	2001	04/14/2010	7	6	7	N	No	No
US-24 I-75 Connector SB	Wayne	11881	Yes	Racho Road	In Taylor over Racho Road	1964	2001	04/14/2010	7	6	7	N	No	No
US-24 I-75 Connector SB	Wayne	11883	Yes	US-24 NB	In Taylor over US-24 NB	1964		04/14/2010	7	6	6	N	No	No
US-24 NB	Oakland	7811	Yes	Rouge River	In Southfield	1953	1999	10/28/2009	7	8	7	N	No	No
US-24 NB	Oakland	7861	Yes	Clinton River	In Pontiac	1957		09/30/2009	7	7	7	N	No	No
US-24 NB	Wayne	11277	Yes	Sexton Kilfoil Drain	In Taylor	1986	2001	11/12/2009	8	9	8	N	No	No
US-24 NB	Wayne	11279	Yes	Ecorse Creek	In Dearborn Hts	1987		11/16/2009	8	9	7	N	No	No
US-24 NB	Wayne	11288	Yes	Middle Rouge River	In Dearborn Hts	1959	2006	04/03/2009	9	9	6	N	No	No
US-24 NB	Wayne	11290	Yes	Rouge River	2.1 miles south of M-5	1960	1972	08/27/2009	7	6	6	N	No	No
US-24 NB	Wayne	11296	Yes	Hines Drive	In Dearborn Hts	1959	2006	02/03/2009	9	9	7	N	No	No
US-24 NB TO 696 EB	Oakland	7917	Yes	M-10 EB	In Southfield	1967	1988	07/29/2010	7	8	7	N	No	No
US-24 north to M-10 W	Oakland	7911	Yes	I-696	In Southfield (I-696)	1967		05/27/2010	5	6	6	N	No	No
US-24 SB	Oakland	7813	Yes	Rouge River	In Southfield	1966	1999	10/28/2009	8	7	7	N	No	No
US-24 SB	Oakland	7862	Yes	Clinton River	In Pontiac	1957		09/30/2009	7	7	7	N	No	No
US-24 SB	Wayne	11278	Yes	Sexton Kilfoil Drain	In Taylor	1964	2001	11/12/2009	9	8	6	N	No	No
US-24 SB	Wayne	11280	Yes	Ecorse Creek	In Dearborn Hts	1958	1990	11/16/2009	5	5	8	N	No	No
US-24 SB	Wayne	11281	Yes	Frank & Poet Drain	In Taylor	1964	2001	08/17/2010	8	8	7	N	No	No
US-24 SB	Wayne	11289	Yes	Middle Rouge River	In Dearborn Hts	1959	2006	04/03/2009	9	9	7	N	No	No
US-24 SB	Wayne	11291	Yes	Rouge River	2.1 miles south of M-5	1960	1972	08/27/2009	7	6	6	N	No	No
US-24 SB	Wayne	11295	Yes	Hines Drive	In Dearborn Hts	1959	2006	02/03/2009	9	9	7	N	No	No

Route	County	Structure Number	NHS Status	Site	Location	Year Built	Year Recon-structed	Last Inspection Date	Deck Rating	Super-structure Rating	Sub-structure Rating	Culvert Rating	Structurally Deficient	Functionally Obsolete
US-24 telegraph Road	Oakland	7910	Yes	I-696	In Southfield (I-696)	1967	1975	05/29/2009	7	6	7	N	No	No
US-24 telegraph Road	Wayne	11292	Yes	Rouge River	0.1 miles south of M-102	1967		10/08/2009	5	6	6	N	No	No
US-24 telegraph Road	Wayne	11505	Yes	I-96	West limits of Detroit	1970	2003	04/15/2010	7	6	7	N	No	No
US-27 BR	Ingham	3715	Yes	CSX RR & WB I-96 BR	In Lansing	1960		08/06/2008	6	5	6	N	No	No
US-27 BR Lansing Road	Eaton	2277	No	I-69	3.2 miles northeast Potterville	1989		06/04/2009	7	7	7	N	No	No
US-31	Antrim	359	Yes	Elk River	In Elk Rapids	1953		05/21/2009	6	7	7	N	No	No
US-31	Benzie	755	Yes	Betsie River	1.2 miles south of Benzonia	1984		07/16/2008	8	8	7	N	No	No
US-31	Benzie	756	Yes	Platte River	0.8 miles west of Honor	1927	1999	07/23/2008	8	8	6	N	Yes	No
US-31	Benzie	757	Yes	Platte River	3.9 miles east of Honor	1926	1999	07/29/2008	7	7	7	N	No	No
US-31	Benzie	760	Yes	Case Road & AA RR (Abn)	North limits of Benzonia	2000		10/01/2009	7	7	7	N	No	No
US-31	Berrien	868	Yes	Yellow Creek	0.9 miles north of Scottdale	1899		08/17/2010	N	5	5	N	No	No
US-31	Berrien	893	Yes	Lemon Creek	1.5 miles north of Snow Road	1990		04/14/2010	N	N	N	7	No	No
US-31	Charlevoix	1471	Yes	Island Lake Outlet	In Charlevoix	1949	1992	04/20/2010	7	7	6	N	No	Yes
US-31	Emmet	2447	Yes	Crooked Lake Outlet	0.4 miles south of Conway	1900		06/25/2009	7	7	6	N	No	No
US-31	Emmet	2449	Yes	Maple River	South limits of Pellston	1941		06/01/2009	5	5	6	N	No	No
US-31	Emmet	2450	Yes	Carp Lake River	4.1 miles southwest of Cheboygan Co line	1933		06/17/2009	7	6	7	N	No	No
US-31	Grand Traverse	3046	Yes	Cedar Hedge Creek	1.6 miles east of Benzie Co line	1927	1992	07/10/2008	7	8	7	N	No	No
US-31	Grand Traverse	3047	Yes	Tonawanda Creek	0.9 miles east of M-137	1927	1992	07/10/2008	7	8	8	N	No	No
US-31	Grand Traverse	3049	Yes	Boardman River	In Traverse City	1951		07/21/2008	5	7	7	N	No	No
US-31	Grand Traverse	3050	Yes	Acme Creek	In Acme	1928	1986	07/31/2008	8	8	5	N	No	Yes
US-31	Manistee	6436	Yes	Manistee River	In Manistee	1933	2005	04/22/2010	6	6	7	N	No	Yes
US-31	Mason	6640	Yes	S Br Lincoln River	4.2 miles north of US-10	1992		11/04/2009	8	8	6	N	No	No
US-31	Mason	6641	Yes	N Br Lincoln River	6.3 miles north of US-10	1992		05/20/2009	8	8	8	N	No	No
US-31	Mason	6642	Yes	Big Sable River	4.9 miles south of Manistee Co line	1959	1990	05/06/2009	6	5	6	N	No	No
US-31	Muskegon	7627	Yes	I-96	US-31 (I-96 Under)	1959		10/28/2008	6	7	6	N	No	Yes
US-31	Ottawa	8696	Yes	Lakewood Blvd	.6 miles north of I-196 BL	1984		05/10/2010	6	7	7	N	No	No
US-31	Ottawa	8699	Yes	Grand R	Grand Haven-Ferrysburg	1960	2006	05/04/2010	7	7	7	N	No	No
US-31	Ottawa	8700	Yes	GTW RR & M-104	In Ferrysburg	1959		05/11/2010	7	6	6	N	No	No
US-31	Ottawa	8701	Yes	3 Road Street(M-104)	In Ferrysburg (Over 3 Road St)	1958		05/11/2010	7	7	7	N	No	No

Route	County	Structure Number	NHS Status	Site	Location	Year Built	Year Recon-structed	Last Inspection Date	Deck Rating	Super-structure Rating	Sub-structure Rating	Culvert Rating	Structurally Deficient	Functionally Obsolete
US-31	Ottawa	8705	Yes	I-196 BL	1.0 mile east Holland	1959		09/01/2009	6	5	6	N	No	No
US-31 (OLD)	Oceana	8318	No	Pentwater River	North limits of Hart	1954	2008	12/17/2008	7	6	7	N	No	No
US-31 BL	Oceana	8357	No	US-31	North Oceana Co line	1978		04/29/2010	6	7	7	N	No	No
US-31 BR	Berrien	873	Yes	Dowagiac River	1.1 miles north of US-12 Br	1948		09/15/2009	4	3	6	N	Yes	No
US-31 BR	Berrien	874	Yes	St Joseph River	In Berrien Springs	1994		08/03/2010	7	7	7	N	No	No
US-31 BR	Muskegon	7577	Yes	White River	4.2 miles south of Oceana Co line	1986		07/28/2009	6	8	5	N	No	No
US-31 BR	Muskegon	7578	Yes	CSX RR	In Whitehall	1933		07/26/2010	3	5	5	N	Yes	No
US-31 BR	Oceana	8320	No	Bass Lake Creek	.6 miles south of Mason Co line	2000		04/14/2010	7	8	8	N	No	No
US-31 BR & M-51	Berrien	872	Yes	Brandywine Creek	0.2 miles north of US-12	2005		03/02/2010	N	N	N	8	No	No
US-31 BR (58th)	Allegan	96	Yes	North Branch Creek	South limits of Holland	1964		05/03/2010	5	5	3	N	Yes	No
US-31 BR (58th)	Allegan	102	Yes	US-31 NB	In Holland	1964		05/12/2009	6	5	7	N	No	No
US-31 BR (Ramp)	Allegan	97	Yes	North Branch Creek	South limits of Holland	1964		05/03/2010	5	6	4	N	Yes	No
US-31 BR (Walton)	Berrien	899	No	US-31	3.5 miles north of US-12	1995		05/17/2010	7	7	7	N	No	No
US-31 BR EB	Muskegon	7594	Yes	US-31 SB	0.2 miles north of Muskegon	1964		09/11/2008	7	7	7	N	No	Yes
US-31 BR EB	Muskegon	7634	Yes	S Br Muskegon River	In Muskegon	1964		04/20/2010	7	6	8	N	No	No
US-31 BR EB	Muskegon	7636	Yes	Muskegon River	In Muskegon	2010		04/20/2010	5	5	6	N	No	No
US-31 BR Northbound	Muskegon	12610	No	SB Webster Street	0.20 miles north of Southern Ave	1993		12/03/2008	7	8	7	N	No	No
US-31 BR WB	Muskegon	7633	Yes	S Br Muskegon River	In Muskegon	1964	2004	04/20/2010	7	8	7	N	No	No
US-31 BR WB	Muskegon	7635	Yes	S Br Muskegon River	In Muskegon	1964		04/20/2010	7	7	6	N	No	No
US-31 NB	Berrien	888	Yes	US-12	2.0 miles southwest of Niles	1978		05/10/2010	6	6	7	N	No	No
US-31 NB	Berrien	890	Yes	St Joseph River	2.0 miles west of Niles	1984		05/05/2010	7	7	7	N	No	No
US-31 NB	Berrien	891	Yes	St Joseph River	5.5 miles southwest of Berrien Springs	1990		07/19/2010	6	6	7	N	No	No
US-31 NB	Berrien	896	Yes	Amtrak RR	3.5 miles southwest of Niles	1979		05/12/2010	6	6	7	N	No	No
US-31 NB	Cheboygan	1519	Yes	I-75	US-31	1959		03/25/2009	5	7	7	N	No	No
US-31 NB	Mason	6645	Yes	Pere Marquette River	3.6 miles Se of Ludington	1989		05/05/2009	7	8	8	N	No	No
US-31 NB	Mason	6647	Yes	CSX RR	3.1 miles east of Ludington	1988		02/23/2009	7	7	7	N	No	No
US-31 NB	Mason	6652	Yes	Old US-31	3.5 miles southeast Ludington	1986		02/24/2009	7	8	7	N	No	No
US-31 NB	Mason	6655	Yes	US-10 & US-31	3 miles east of Ludington	1987		02/24/2009	7	8	7	N	No	No
US-31 NB	Muskegon	7568	Yes	Black Creek	1.0 mile north of I-96	1959		10/23/2008	7	7	6	N	No	No
US-31 NB	Muskegon	7570	Yes	Mi Shore RR & Laketon Av	1.0 mile south of M-46	1960		07/27/2009	6	5	5	N	No	No
US-31 NB	Muskegon	7583	Yes	Muskegon River	2.0 miles north of M-46	1964		07/28/2009	7	5	8	N	No	No
US-31 NB	Muskegon	7585	Yes	North Chan Muskegon River	2.6 miles north of M-46	1964		07/28/2009	6	6	6	N	No	No

Route	County	Structure Number	NHS Status	Site	Location	Year Built	Year Recon-structed	Last Inspection Date	Deck Rating	Super-structure Rating	Sub-structure Rating	Culvert Rating	Structurally Deficient	Functionally Obsolete
US-31 NB	Muskegon	7587	Yes	White River	1.3 miles north of south Jct US-31 BR	1965		08/10/2009	5	7	7	N	No	No
US-31 NB	Muskegon	7592	Yes	CSX RR	1.9 miles north of M-120	1963		08/02/2010	6	7	4	N	Yes	No
US-31 NB	Muskegon	7597	Yes	M-120	2.0 miles northeast of Muskegon	1964		10/28/2008	7	6	7	N	No	No
US-31 NB	Muskegon	7600	Yes	Riley Thompson Road	3.8 miles north of M-120	1964		08/03/2009	6	5	5	N	No	No
US-31 NB	Muskegon	7604	Yes	US-31 BR Colby Road	S Jct US-31Br	1963		09/09/2008	7	7	6	N	No	No
US-31 NB	Muskegon	7606	Yes	Walsh Road	0.6 miles south of north Jct US-31 BR	1965		08/05/2009	6	6	6	N	No	No
US-31 NB	Muskegon	7608	Yes	US-31 BR (Fruitvale Road)	N Jct US-31 BR	1965		08/03/2009	6	6	5	N	No	No
US-31 NB	Oceana	8326	Yes	Hart-Montague Trail	2.5 miles south of Rothbury	1974		04/13/2010	7	7	7	N	No	No
US-31 NB	Oceana	8333	Yes	Oceana Drive (Old US-31)	1.5 miles south of Rothbury	1974		04/13/2010	5	6	6	N	No	No
US-31 NB	Oceana	8335	Yes	S Br Pentwater River	3 miles northwest of Hart	1977		04/14/2010	7	6	7	N	No	No
US-31 NB	Oceana	8337	Yes	N Br Pentwater River	1.5 miles east of Pentwater	1980		05/04/2010	6	7	6	N	No	No
US-31 NB	Oceana	8342	Yes	Log Road & CSX RR (Abn)	2.0 miles northwest of Shelby	1975		06/22/2010	6	6	6	N	No	No
US-31 NB	Oceana	8343	Yes	Log Road & CSX RR (Abn)	1.5 miles west of Hart	1975		06/22/2010	6	7	6	N	No	No
US-31 NB	Oceana	8349	Yes	Buchanan Road	1.5 miles northwest of Shelby	1975		12/10/2008	6	7	7	N	No	No
US-31 NB	Oceana	8351	Yes	US-31 BR Polk Road	1.5 miles west of Hart	1975		04/19/2010	6	7	5	N	No	No
US-31 NB	Oceana	8358	Yes	Grant Road	1.5 miles southwest of Shelby	1975		04/28/2010	6	6	6	N	No	No
US-31 NB	Oceana	8360	Yes	US-31 BR Monroe Road	4.0 miles north of Hart	1977		04/28/2010	7	6	4	N	Yes	No
US-31 NB	Ottawa	8689	Yes	Black River	0.4 miles north of M-21	1949	1984	05/19/2010	6	6	5	N	No	No
US-31 NB	Ottawa	8691	Yes	Pigeon R	4.4 miles southeast of M-45	1949		05/10/2010	6	6	7	N	No	No
US-31 NB	Ottawa	8694	Yes	CSX RR	0.5 miles north of M-21	1949	1984	10/14/2009	7	5	7	N	No	No
US-31 NB	Ottawa	8697	Yes	S Channel Grand R	In Grand Haven (N 7Th St)	1931	1980	09/02/2009	7	7	5	N	No	No
US-31 NB	Berrien	12750	Yes	Matthew Road	5.6 miles north of US-12	1998		05/17/2010	6	7	7	N	No	No
US-31 NB	Berrien	12752	Yes	St Joseph River	1.5 miles north of Old US-31	1998		08/03/2010	7	7	7	N	No	No
US-31 NB	Berrien	12896	Yes	Pipestone Creek	7.2 miles north of Old US-31	2002		08/04/2010	7	7	7	N	No	No
US-31 NB	Mason	13228	Yes	Quinn Creek	.9 miles north of Co line	1986		06/02/2010	N	N	N	7	No	No
US-31 NB	Mason	13230	Yes	Kibby Creek	2.3 miles north of Co line	1986		06/02/2010	N	N	N	7	No	No
US-31 NB Ramp	Berrien	897	Yes	Amtrak RR	3.5 miles southwest of Niles	1979		05/12/2010	6	5	7	N	No	No
US-31 SB	Allegan	103	Yes	US-31 BR (58th Street)	In Holland	1964		05/21/2009	6	6	6	N	No	Yes
US-31 SB	Berrien	887	Yes	US-12	2.0 miles southwest of Niles	1978		05/10/2010	6	6	7	N	No	No
US-31 SB	Berrien	889	Yes	St Joseph River	2.0 miles west of Niles	1984		05/05/2010	6	7	7	N	No	No
US-31 SB	Berrien	892	Yes	St Joseph River	5.5 miles southwest of Berrien Springs	1990		07/19/2010	6	6	7	N	No	No
US-31 SB	Berrien	895	Yes	Amtrak RR	3.5 miles southwest of Niles	1979		05/12/2010	7	7	6	N	No	No

Route	County	Structure Number	NHS Status	Site	Location	Year Built	Year Recon-structed	Last Inspection Date	Deck Rating	Super-structure Rating	Sub-structure Rating	Culvert Rating	Structurally Deficient	Functionally Obsolete
US-31 SB	Mason	6646	Yes	Pere Marquette River	3.6 miles southeast of Ludington	1989		05/05/2009	7	8	7	N	No	No
US-31 SB	Mason	6648	Yes	CSX RR	3.1 miles east of Ludington	1988		02/23/2009	7	7	8	N	No	No
US-31 SB	Mason	6653	Yes	Old US-31	3.5 miles southeast Ludington	1986		02/04/2009	6	8	7	N	No	No
US-31 SB	Muskegon	7569	Yes	Black Creek	1.0 mile north of I-96	1949		10/23/2008	5	7	7	N	No	No
US-31 SB	Muskegon	7571	Yes	Mi Shore RR & Laketon	1.0 mile south of M-46	1960		07/27/2009	6	5	7	N	No	No
US-31 SB	Muskegon	7582	Yes	Muskegon River	2.0 miles north of M-46	1964		09/09/2008	6	6	7	N	No	No
US-31 SB	Muskegon	7584	Yes	North Chan Muskegon River	2.6 miles north of M-46	1964		09/09/2008	7	7	6	N	No	No
US-31 SB	Muskegon	7586	Yes	White River	1.3 miles north of south Jct US-31 BR	1965		08/10/2009	5	5	7	N	No	No
US-31 SB	Muskegon	7591	Yes	CSX RR	1.9 miles north of M-120	1963		08/06/2009	7	6	5	N	No	No
US-31 SB	Muskegon	7596	Yes	M-120	2.0 miles northeast of Muskegon	1964	2002	07/09/2009	7	7	6	N	No	No
US-31 SB	Muskegon	7599	Yes	Riley Thompson Road	3.8 miles north of M-120	1964		08/03/2009	7	5	6	N	No	No
US-31 SB	Muskegon	7603	Yes	US-31 BR Colby Road	S Jct US-31Br	1963		09/09/2008	7	7	7	N	No	Yes
US-31 SB	Muskegon	7605	Yes	Walsh Road	0.6 miles south of north Jct US-31 BR	1965		08/05/2009	6	5	7	N	No	No
US-31 SB	Muskegon	7607	Yes	US-31 BR (Fruitvale Road)	N Jct US-31 BR	1965		08/03/2009	6	6	6	N	No	No
US-31 SB	Oceana	8325	Yes	Hart-Montague Trail	2.5 miles south of Rothbury	1974		04/13/2010	6	6	7	N	No	No
US-31 SB	Oceana	8327	Yes	Oceana Drive (Old US-31)	1.5 miles south of Rothbury	1974		04/13/2010	6	6	6	N	No	No
US-31 SB	Oceana	8336	Yes	N Br Pentwater River	1.5 miles east of Pentwater	1980		05/04/2010	6	7	6	N	No	No
US-31 SB	Oceana	8340	Yes	Log Road & CSX RR (Abn)	2.0 miles northwest of Shelby	1975		06/22/2010	7	6	6	N	No	No
US-31 SB	Oceana	8341	Yes	Log Road & CSX RR (Abn)	1.5 miles west of Hart	1975		06/22/2010	7	6	6	N	No	No
US-31 SB	Oceana	8346	Yes	Grant Road	1.5 miles southwest of Shelby	1975		04/28/2010	6	6	6	N	No	No
US-31 SB	Oceana	8348	Yes	Buchanan Road	1.5 miles northwest of Shelby	1975		12/10/2008	6	8	7	N	No	No
US-31 SB	Oceana	8353	Yes	Wayne Road	2.5 miles northwest of Hart	1977		04/30/2010	7	7	7	N	No	No
US-31 SB	Oceana	8355	Yes	Monroe Road, US-31 BR	4.0 miles north of Hart	1977		04/28/2010	7	7	6	N	No	No
US-31 SB	Oceana	8359	Yes	US-31 BR Polk Road	1.5 miles west of Hart	1975		04/19/2010	6	8	6	N	No	No
US-31 SB	Ottawa	8690	Yes	Black River	0.4 miles north of M-21	1958	1984	05/19/2010	6	6	7	N	No	No
US-31 SB	Ottawa	8692	Yes	Pigeon River	4.4 miles southeast of M-45	1958		05/10/2010	6	7	7	N	No	No
US-31 SB	Ottawa	8695	Yes	CSX RR	0.5 miles north of M-21	1958	1984	10/14/2009	7	5	7	N	No	No
US-31 SB	Ottawa	8698	Yes	S Channel Grand River	In Grand Haven (N 7Th St)	1957		09/02/2009	6	7	6	N	No	No
US-31 SB	Berrien	12751	Yes	Matthew Road	5.6 miles north of US-12	1998		05/17/2010	6	9	7	N	No	No
US-31 SB	Berrien	12753	Yes	St Joseph River	1.5 miles north of Old US-31	1999		08/03/2010	7	7	7	N	No	No
US-31 SB	Berrien	12895	Yes	Pipestone Creek	7.2 miles north of Old US-31	2000		08/04/2010	7	7	7	N	No	No
US-31 SB	Mason	13229	Yes	Quinn Creek	.9 miles north of Co line	1986		06/02/2010	N	N	N	7	No	No

Route	County	Structure Number	NHS Status	Site	Location	Year Built	Year Recon-structed	Last Inspection Date	Deck Rating	Super-structure Rating	Sub-structure Rating	Culvert Rating	Structurally Deficient	Functionally Obsolete
US-31 SB	Mason	13231	Yes	Kibby Creek	2.3 miles north of Co line	1986		06/02/2010	N	N	N	7	No	No
US-31 SB Ramp	Berrien	894	Yes	Amtrak RR	3.5 miles southwest of Niles	1979		05/12/2010	6	5	7	N	No	No
US-31, M-68	Emmet	2446	Yes	Bear Creek	In Petoskey (Mitchell St)	1930		06/24/2009	5	6	6	N	No	Yes
US-31, M-72	Grand Traverse	3051	Yes	Mitchell Creek	3 Mile Road (east of Traverse City)	1900		04/02/2009	N	N	N	7	No	No
US-31BR	Oceana	8319	No	N Br Pentwater R	2.7 miles southeast of Pentwater	2001		06/03/2010	8	8	7	N	No	No
US-41	Alger	32	Yes	W Br WhitefishRiver	1.5 miles southwest of Trenary	1936		05/11/2009	5	7	5	N	No	No
US-41	Alger	33	Yes	W Br Whitefish River	8.1 miles northwest of Trenary	1936		05/11/2009	5	7	6	N	No	No
US-41	Alger	34	Yes	Huber Creek	9.4 miles northwest of Trenary	1987		05/11/2009	8	8	7	N	No	No
US-41	Baraga	481	Yes	Hickey Creek	6.5 miles west of Nestoria	1947		07/09/2009	8	8	7	N	No	No
US-41	Baraga	482	Yes	Sturgeon River	1.4 miles south of Alberta	1947	1998	07/15/2009	7	6	6	N	No	No
US-41	Baraga	483	Yes	Taylor Creek	4.0 miles south of Lanse	1951		07/14/2009	7	7	7	N	No	No
US-41	Baraga	484	Yes	Falls River	In Lanse	1960	1998	07/16/2009	7	8	6	N	No	No
US-41	Baraga	485	Yes	Bayou & Blk Water Creek	2.1 miles southeast of Baraga	1933		07/15/2009	N	N	N	4	Yes	No
US-41	Baraga	488	Yes	Little Carp River	2.0 miles north of Assinins	1937		07/20/2009	7	7	6	N	No	No
US-41	Baraga	494	Yes	Pelkie Creek	5.5 miles west of Nestoria	1947		07/08/2009	6	7	7	N	No	No
US-41	Baraga	495	Yes	Tioga River Buried	3.5 miles west of Nestoria	1947		07/08/2009	7	7	7	N	No	No
US-41	Baraga	496	Yes	Lake Ruth	4.8 miles west of Marquette Co line	1939		07/07/2009	6	6	6	N	No	No
US-41	Baraga	499	Yes	WCL RR	8.1 miles west of Marquette Co line	1940		07/08/2009	6	7	6	N	No	No
US-41	Delta	2112	Yes	Tacoosh Creek	0.4 miles north of US-2	1993		09/01/2009	8	8	7	N	No	No
US-41	Delta	2113	Yes	Rapid River	7.2 miles north of US-2	1937		09/02/2009	5	7	7	N	No	No
US-41	Houghton	3400	Yes	Snake River Buried	3.7 miles southeast of Chassel	1934		07/21/2009	7	5	7	N	No	No
US-41	Houghton	3401	Yes	Backwater Portage River	2.7 miles southeast of Chassel	1929		07/21/2009	5	5	6	N	No	No
US-41	Houghton	3402	Yes	Sturgeon River Slough	2.3 miles southeast of Chassel	1956		07/21/2009	6	6	6	N	No	No
US-41	Houghton	3403	Yes	Sturgeon River	1.8 miles southeast of Chassel	1960		07/22/2009	7	8	6	N	No	No
US-41	Houghton	3404	Yes	Pike River	0.7 miles south of Chassel	1954		07/22/2009	7	7	7	N	No	No
US-41	Houghton	3405	Yes	Pilgrim River	2.8 miles southeast of Houghton	1916	1942	07/22/2009	7	7	7	N	No	No
US-41	Keweenaw	5256	No	Central Creek	.7 miles northeast of M-26	1932	1999	08/18/2008	7	8	7	N	No	No
US-41	Keweenaw	5257	No	Fanny Hooe Creek	1.0 mile east of M-26	1928		08/19/2008	6	6	6	N	No	No
US-41	Marquette	6497	Yes	Carp River Buried	3.9 miles west of Ishpeming	1947		06/18/2009	7	7	6	N	No	No
US-41	Marquette	6498	Yes	Carp River	In Ishpeming	1979		06/16/2009	7	7	7	N	No	No
US-41	Marquette	6500	Yes	Ls&I RR	At west limits of Ishpeming	1979		06/16/2009	7	8	7	N	No	No
US-41	Marquette	6511	Yes	Cherry Creek Buried	.9 miles southeast of M-28	1952		05/13/2009	7	6	7	N	No	No

Route	County	Structure Number	NHS Status	Site	Location	Year Built	Year Recon-structed	Last Inspection Date	Deck Rating	Super-structure Rating	Sub-structure Rating	Culvert Rating	Structurally Deficient	Functionally Obsolete
US-41	Marquette	6512	Yes	Big Creek	2.1 miles southeast of M-28	1952	2004	05/13/2009	8	7	7	N	No	No
US-41	Marquette	6513	Yes	Chocolay River	7.5 miles southeast of M-28	1954		05/13/2009	7	6	5	N	No	No
US-41	Marquette	6514	Yes	Nelson Creek Buried	4.9 miles northwest of Alger Co line	1939		05/12/2009	N	N	N	7	No	No
US-41	Menominee	6788	Yes	Little River	3.0 miles south of Carbondale	1929	1994	08/25/2009	7	8	7	N	No	No
US-41	Menominee	6789	Yes	C&Nw & E&Ls RR	In Menominee	1998		08/25/2009	7	8	8	N	No	No
US-41	Menominee	6790	Yes	Hays Creek	.1 miles south of Daggett	1934		08/25/2009	7	7	6	N	No	No
US-41 M-28	Marquette	6496	Yes	Escanaba River Middle Br	2.5 miles east of M-95	1989		06/18/2009	7	8	7	N	No	No
US-41 In Menominee	Menominee	6787	Yes	Menominee River	Wisconsin State line	2005		08/25/2009	8	8	8	N	No	No
US-41 M-26	Keweenaw	5254	Yes	Gratiot River	3.4 miles northeast of Mohawk	1953		08/18/2008	7	7	7	N	No	No
US-41 M-28	Marquette	6495	Yes	Peshekee River	2.3 miles west of Champion	1994		06/22/2009	7	7	7	N	No	No
US-41 M-28	Marquette	6503	Yes	Carp River	In Marquette	1936	1973	05/18/2009	6	7	6	N	No	No
US-41 Northbound	Marquette	6501	Yes	Carp River	1.3 miles west of M-35	1955		06/16/2009	6	7	7	N	No	No
US-41 Southbound	Marquette	6502	Yes	Carp River	1.3 miles west of M-35	1958		06/16/2009	7	7	7	N	No	No
US-41& M-26, RR (ABN)	Houghton	3380	Yes	Portage Lake & EB M-26	Houghton Hancock	1960		06/09/2010	6	5	6	N	No	No
US-45	Gogebic	2972	No	Duck Creek	1.5 miles south of Watersmeet	1948		08/17/2009	7	7	7	N	No	No
US-45	Gogebic	2973	No	Br Ontonagon River	0.5 miles north of Watersmeet	1953		08/18/2009	6	6	6	N	No	No
US-45	Ontonagon	8493	No	Roselawn Ck	5.2 miles north of Gogebic Co line	1957		07/12/2010	7	5	6	N	No	No
US-45	Ontonagon	8494	No	Clear Cr	.4 miles south of M-28	1931		07/13/2010	6	6	6	N	No	No
US-45	Ontonagon	8499	No	Baltimore River	7.4 miles north of M-28	1934		07/13/2010	5	6	6	N	No	No
US-45	Ontonagon	8500	No	E Br of Ontonagon River	2.0 miles south of M-26	1958		07/15/2008	6	7	7	N	No	No
US-8	Dickinson	2190	No	Menominee River	2.0 miles south of Norway	1966		09/22/2008	6	7	6	N	No	No
US23 BR north to US-23 N	Washtenaw	10917	Yes	US-23 SB (Ramp C)	W Jct US-23 (Top Level)	1962	1998	06/30/2010	6	5	6	N	No	Yes
UTICA Road	Macomb	6044	No	M-59	In Utica	1994		04/01/2010	7	8	7	N	No	No
Van Born Road	Wayne	11154	Yes	M-39	At I-94 & M-39 Intrchange	1985		07/16/2009	7	7	7	N	No	Yes
Van Buren Road	Gratiot	3107	No	US-127 SB	5.0 miles north of Ithaca	1965		05/11/2009	7	7	7	N	No	No
Van Buren Road	Gratiot	3110	No	US-127 NB	5.0 miles north of Ithaca	1965		05/11/2009	7	7	7	N	No	No
Van Dyke Ave (M53)	Macomb	6087	Yes	I-696	In Warren & Centerline	1972		10/30/2009	4	6	6	N	Yes	No
Van Horn Road	Jackson	4462	Yes	US-127	4.0 miles north of I-94	1966		07/15/2009	7	5	7	N	No	No
Van Wagoner Road	Ottawa	8703	No	US-31	North limits of Ferrysburg	1957		05/12/2010	6	5	7	N	No	Yes
Vassar Drive	Wayne	11459	No	M-10	In Detroit	1963	2000	03/28/2009	7	8	7	N	No	Yes
Vermontville Hwy	Eaton	2274	No	I-69	East limits Potterville	1989		06/04/2009	7	7	6	N	No	No
Vernon Road	Isabella	4258	No	US-127	6.1 miles south of US-10	1965		02/11/2010	7	7	7	N	No	No

Route	County	Structure Number	NHS Status	Site	Location	Year Built	Year Recon-structed	Last Inspection Date	Deck Rating	Super-structure Rating	Sub-structure Rating	Culvert Rating	Structurally Deficient	Functionally Obsolete
Vernon Road	Shiawassee	9751	No	I-69	1.5 miles southwest of M-71	1966		08/11/2009	5	6	6	N	No	No
Vernor Ave	Wayne	11746	No	I-75	In Detroit	2007		01/05/2010	9	9	9	N	No	Yes
Verona Road	Calhoun	1231	No	I-69	1.5 miles south of I-94	1968		06/10/2009	7	5	7	N	No	No
Verona Road	Calhoun	1270	No	I-94	2.6 miles east of I-94 BL	1960	2007	08/10/2009	5	6	6	N	No	No
Veterans Mem Pkwy	Saginaw	9127	No	I-675	In Saginaw	1971		10/28/2009	3	5	7	N	Yes	No
Veterans Mem Pkwy	Saginaw	9128	No	I-675	In Saginaw	1971		10/28/2009	3	5	6	N	Yes	No
Village Road	Wayne	11684	No	M-39	0.25 miles south of River Rouge	1964	2001	12/09/2009	8	7	7	N	No	Yes
Vining Road	Wayne	12663	No	Norfolk & Western RR	City of Romulus	1996		09/11/2009	8	8	8	N	No	No
Vining Road	Wayne	12664	No	I-94 Interchange	City of Romulus	1996		09/11/2009	8	8	7	N	No	Yes
Virgil Street	Wayne	11508	No	I-96	In Detroit	1970		04/15/2010	6	6	6	N	No	Yes
Vorhies Road	Washtenaw	10916	No	M-14	2.5 miles east of east Jct US-23	1964		09/22/2008	7	6	7	N	No	Yes
Vreeland Road	Wayne	11646	No	I-75	South limits of Woodhaven	2002		07/22/2010	8	9	9	N	No	Yes
W Chicago Ave	Wayne	11692	No	M-39	In Detroit	1963		06/20/2009	4	6	6	N	Yes	No
W Gd Blvd & tireman	Wayne	11584	No	I-96	In Detroit	1972	2005	09/18/2009	8	7	5	N	No	No
W Gd Blvd & tireman	Wayne	11585	No	I-96	In Detroit	1972	1996	09/18/2009	6	7	5	N	No	Yes
W Grand Blvd	Wayne	11427	No	M-10	In Detroit	1950		06/30/2010	7	7	5	N	No	Yes
W Grand Blvd NB	Wayne	11752	No	I-75	In Detroit	2003		06/07/2010	8	8	8	N	No	Yes
W Grand Blvd SB	Wayne	11741	No	I-75	In Detroit	2003		06/07/2010	8	8	8	N	No	Yes
W Grand Blvd U-Turn	Wayne	12733	No	Open Area	In Detroit	1953		06/10/2010	6	6	7	N	No	No
W River Road	Midland	6911	No	US-10	1.3 miles northwest of M-30	1962		09/11/2008	5	6	6	N	No	No
Wacousta Road	Clinton	1792	No	I-96	2.0 miles east of M-100	1962	2009	04/12/2010	7	7	7	N	No	No
Wadhams Road	St. Clair	9935	No	I-69	3.1 miles northwest of I-94	1966	1996	03/24/2010	7	7	7	N	No	Yes
Wadhams Road	St. Clair	10006	No	I-94	4.0 miles southwest of M-25	1964	2008	07/26/2010	7	7	7	N	No	No
Wadsworth Road	Saginaw	9163	No	I-75	1.0 miles south of M-81	1961	1971	02/24/2010	3	5	5	N	Yes	No
Wagner Road	Washtenaw	10948	No	I-94	0.5 miles east of M-14	1960		08/03/2010	7	6	6	N	No	Yes
Wagner Road	Washtenaw	10951	No	M-14	0.4 miles northeast of I-94	1966	2000	09/29/2008	7	6	6	N	No	Yes
Waldo Road	Midland	6919	No	US-10	2.3 miles northwest of Bay Co Line	1960		06/10/2009	6	6	6	N	No	No
Waldon Road	Oakland	8018	No	I-75	2.5 miles southeast of M-15	1962	2004	04/06/2009	6	7	8	N	No	Yes
Wales Center Road	St. Clair	9942	No	I-69	1.2 miles southwest of Goodells	1981		03/18/2010	7	7	7	N	No	No
Walker Ave	Kent	4756	No	I-96	In Walker	2006		12/04/2008	8	9	8	N	No	No
Walker Road	Clinton	1841	No	NB & SB US-127	1.2 miles east of St Johns	1994		06/03/2010	7	7	7	N	No	No
wallace Road	Ingham	3841	No	I-96	Livingston Co line	1962		09/22/2008	6	5	7	N	No	Yes

Route	County	Structure Number	NHS Status	Site	Location	Year Built	Year Recon-structed	Last Inspection Date	Deck Rating	Super-structure Rating	Sub-structure Rating	Culvert Rating	Structurally Deficient	Functionally Obsolete
Walnut Street	Ingham	3742	No	I-496	In Lansing	1968		09/15/2009	5	5	5	N	No	No
Walton Blvd	Oakland	8005	Yes	I-75	2.5 miles north of M-59	1962		06/17/2010	8	9	8	N	No	No
Warner Crt	Wayne	11496	No	I-96	In Livonia	1974		03/24/2010	5	7	7	N	No	Yes
Warren AV	Wayne	11406	Yes	M-10	In Detroit	1950	1996	08/16/2008	7	5	7	N	No	Yes
Warren Ave	Wayne	11179	No	I-94	In Detroit	1953	1997	01/13/2010	7	7	7	N	No	Yes
Warren Ave	Wayne	11606	No	I-96	In Detroit	1971	2005	10/14/2009	8	8	7	N	No	No
Warren Ave	Wayne	11688	Yes	M-39	In Detroit	1961	2005	05/14/2010	9	8	7	N	No	Yes
Warren Ave	Wayne	11817	Yes	I-75	In Detroit	1962	2007	03/30/2009	9	7	7	N	No	Yes
Warren Ave ENT Ramp	Wayne	11597	Yes	I-96 Ramp	In Detroit	1971		10/22/2009	6	7	7	N	No	Yes
Warren Ave Exit Ramp	Wayne	11596	Yes	I-96 Ramp	In Detroit	1971	2005	10/22/2009	8	8	7	N	No	Yes
Warren ENT TO I-75	Wayne	11818	Yes	I-75 NB To E&W Turn Roadway	In Detroit	1964	2007	06/01/2010	8	7	7	N	No	Yes
Warren Road	Washtenaw	10879	No	US-23	0.5 miles north of M-14	1962		10/20/2009	6	5	5	N	No	No
Warren Road	Wayne	11964	No	I-275	3 miles southeast of Plymouth	1972		10/26/2009	5	5	4	N	Yes	No
Warren Woods Road	Berrien	803	No	I-94	1.0 mile southeast of Lakeside	1962		05/04/2010	4	5	6	N	Yes	No
Washington	Oakland	7955	No	M-1 Woodward	At I-696 & Woodward	1986		07/13/2010	6	7	7	N	No	No
Washington Ave	Berrien	822	No	I-94	2.3 miles south of St Joseph	1960		06/15/2010	6	6	6	N	No	Yes
Washington Ave	Ingham	3744	No	I-496	In Lansing	1968		09/16/2009	6	6	6	N	No	Yes
Washington Street	Wayne	11395	No	M-10	In Detroit	1958	2004	10/15/2008	7	8	7	N	No	Yes
Water Street	St. Clair	10018	No	I-94	.3 miles west of Port Huron	1953		06/29/2010	4	5	4	N	Yes	No
Waterman Ave	Wayne	11737	No	I-75	In Detroit	1967		05/12/2010	6	5	7	N	No	Yes
Wattles Road	Oakland	8072	No	I-75	In Troy	1964		07/22/2009	7	7	7	N	No	Yes
Waverly Road	Eaton	2314	Yes	I-96	Ingham Co line	1962		07/08/2009	7	6	7	N	No	No
Wayne Road	Wayne	11528	No	I-96	In Livonia	1974		03/24/2010	5	6	6	N	No	Yes
WB Davies to EB Jefferson	Wayne	11570	Yes	I-96 Jeffries Freeway	In Detroit	1971	2009	10/31/2009	9	9	7	N	No	No
WB east Grand Blvd	Wayne	11215	No	I-94	In Detroit	1983		08/03/2010	4	7	7	N	Yes	No
WB Fullerton Ave	Wayne	11694	No	M-39	In Detroit	1964		05/14/2010	4	6	4	N	Yes	No
WB I-196 Ramp & Baldwin	Kent	13322	Yes	Rush Creek	I-196, M-21 Interchange	2007		12/01/2009	8	9	8	N	No	No
WB I-296 Connector	Kent	4761	Yes	I-96 EB	In Walker	1962		08/10/2010	6	6	6	N	No	No
WB I-69 C-D	Clinton	1849	Yes	I-69	2.6 miles north of East Lansing	1985		05/06/2010	6	7	7	N	No	Yes
WB Longway Blvd	Genesee	2671	No	I-475	In Flint	1976		07/30/2010	6	5	6	N	No	Yes
WB M-59 (Off Ramp)	Oakland	13106	Yes	Adams Road On Ramp	Avon Twp Sec 30	2004		12/01/2009	8	8	8	N	No	Yes
WB M-8 RMP TO I-75	Wayne	11377	Yes	S Service Drive	In Detroit south Service Road	1971		02/24/2010	6	8	8	N	No	No

Route	County	Structure Number	NHS Status	Site	Location	Year Built	Year Recon-structed	Last Inspection Date	Deck Rating	Super-structure Rating	Sub-structure Rating	Culvert Rating	Structurally Deficient	Functionally Obsolete
WB to NB Turn Roadway	Wayne	11543	Yes	CSX RR-Fullerton	Detroit	1973		08/06/2009	7	6	7	N	No	No
WB to SB Turn Roadway	Wayne	11548	Yes	3 Road Level Turn Roadway	In Detroit	1972		08/03/2009	8	8	7	N	No	Yes
Wealthy Street	Kent	4951	No	US-131 CSX RR (Abn)	In Grand Rapids	1962		05/20/2009	5	6	6	N	No	Yes
Webb Ave	Wayne	11435	No	M-10	In Detroit	1955	1991	06/15/2010	6	5	6	N	No	Yes
Webster Road	Clinton	1850	No	I-69	2.6 miles north of East Lansing	1985		05/10/2010	6	7	6	N	No	No
Webster Road	Oceana	8328	No	US-31	0.5 miles southwest of Rothbury	1974		09/10/2008	6	7	6	N	No	No
Weir Road	Wayne	11169	No	I-94	In Detroit	1950	1994	07/09/2008	7	7	6	N	No	Yes
West Chicago Ave	Wayne	11577	No	I-96	In Detroit	2001		09/15/2009	8	8	8	N	No	Yes
West Road	Wayne	11649	Yes	I-75	In Woodhaven	1986		11/09/2009	6	6	6	N	No	Yes
Whaley Road	Wexford	12780	No	US-131	Clam Lake Twp Sec 10	1998		02/23/2010	8	8	8	N	No	No
Wheeler Road	Bay	671	No	M-13/I-75 Conn	1.0 mile south of Kawkawlin	1961		09/23/2009	6	5	6	N	No	Yes
Whipple Road	Jackson	4430	No	I-94	1.7 miles east of east Jct I-94 BL	1960		07/15/2009	4	7	7	N	Yes	No
White Lake Drive	Muskegon	7601	No	US-31 SB	7.5 miles northwest of M-120	1964		08/06/2009	7	6	7	N	No	Yes
White Lake Drive	Muskegon	7602	No	US-31 NB	7.5 miles northwest of M-120	1964		08/06/2009	7	7	5	N	No	Yes
White Lake Road	Livingston	5755	No	US-23	1.0 mile south of Genesee Co line	1961	1990	09/17/2009	6	6	6	N	No	No
Whitneyville Ave.	Kent	4719	No	I-96	4.7 miles east of M-11	1959	1980	03/26/2009	5	5	5	N	No	Yes
Whittier Road	Wayne	11257	No	I-94	In Detroit	1959	2000	06/22/2010	7	7	6	N	No	Yes
Wiard Road NB (UP/L)	Washtenaw	10850	No	US-12	1.4 miles west of Wayne Co line	1942	1997	07/21/2010	6	5	6	N	No	Yes
Wilder Road	Bay	630	Yes	I-75	2.0 miles south of Kawkawlin	1968		09/03/2009	5	5	7	N	No	No
Wilder Road	Bay	670	Yes	M-13/I-75 Conn	1.9 miles south of Kawkawlin	1961		09/03/2009	5	6	5	N	No	Yes
Wilder Road	Lapeer	5347	No	I-69	3.0 miles east of Lapeer	1983		04/17/2009	6	6	7	N	No	No
Wilkins Street & Ramp	Wayne	11814	Yes	I-75	In Detroit	1961	2007	04/21/2010	8	7	8	N	No	Yes
Will Carleton Road	Wayne	11897	No	I-275	Wayne Monroe Co line	1974		12/21/2009	6	5	7	N	No	No
Williamston Road	Ingham	3832	No	I-96	4.4 miles west of M-43 & M-52	1962		09/17/2008	5	5	6	N	No	No
Willis Road	Washtenaw	10894	No	US-23	3.5 miles south of US-12	1962		04/21/2010	5	7	6	N	No	No
Willow Hwy	Eaton	2322	No	I-96	1.0 mile south of Clinton Co line	1961		07/16/2009	6	6	5	N	No	Yes
Willow Road	Washtenaw	10892	No	US-23	2.1 miles north of Monroe Co line	1962		04/19/2010	5	6	6	N	No	No
Willow Road	Wayne	11898	No	I-275	0.8 miles east of Willow	1974		12/21/2009	6	5	7	N	No	No
Wilson Ave	Kent	13049	No	M-6, Ramp G	1 mile east of Kent Co line	2002		10/09/2008	7	7	7	N	No	No
Wilson Road	Berrien	779	No	I-94	2.8 miles southwest of US-12	1971		05/03/2010	4	4	6	N	Yes	No
Wilson Road	Genesee	2511	No	I-75	1.0 mile south of M-57	1958	2003	08/09/2010	6	6	5	N	No	Yes
Winston Road	Oceana	8329	No	US-31	1 mile west of Rothbury	1973		09/10/2008	6	6	6	N	No	No

Route	County	Structure Number	NHS Status	Site	Location	Year Built	Year Recon-structed	Last Inspection Date	Deck Rating	Super-structure Rating	Sub-structure Rating	Culvert Rating	Structurally Deficient	Functionally Obsolete
Winters Road	Otsego	8680	No	I-75 SB	6.1 miles north of M-32	1962		03/10/2009	7	6	7	N	No	No
Winters Road	Otsego	8681	No	I-75 NB	6.1 miles north of M-32	1962		03/09/2009	7	6	6	N	No	No
Wixom Road	Oakland	7801	No	I-96	In Wixom	2008		03/18/2009	7	6	6	N	No	No
Wolverine Road	Cheboygan	1525	No	I-75 SB	5.8 miles north of Otsego Co line	1962		03/03/2010	8	7	6	N	No	No
Wolverine Road	Cheboygan	1526	No	I-75 NB	5.8 miles north of Otsego Co line	1962		03/03/2010	8	6	7	N	No	No
Woodbury Road	Shiawassee	9758	No	I-69	0.6 miles east of Clinton Co line	1989		08/10/2009	6	6	6	N	No	No
Woodruff Road	Wayne	11643	No	I-75 & M-85	.8 miles north of Monroe Co line	2008		07/22/2010	9	9	9	N	No	No
Woodside Ave	Wayne	11263	No	I-94	In Harper Woods	1959	2000	06/23/2010	6	6	7	N	No	Yes
Woodward Ave U-Turn	Wayne	12667	Yes	M-8, Davison Frwy	City of Highland Park	1996		02/26/2010	8	8	8	N	No	No
Woodward HTS Blvd	Oakland	8097	No	I-75	At City of Hazel Park	1971	2007	01/14/2010	4	6	7	N	Yes	No
Woodward Road	Mecosta	6738	No	US-131	1.0 miles west of Big Rapids	1981		06/18/2009	7	8	7	N	No	No
Woodward U-Turn west	Oakland	7936	Yes	I-696	In Royal Oak	1986		07/21/2009	6	7	7	N	No	No
Worth Road	Arenac	420	No	I-75	6.5 miles southwest of Standish	1968		06/07/2010	6	7	7	N	No	No
Wyoming Ave	Wayne	11448	No	M-10	In Detroit	1955	1989	03/18/2009	6	7	7	N	No	Yes
Wyoming Ave	Wayne	11566	No	I-96 Jeffries Freeway	In Detroit	1971		09/19/2009	7	7	7	N	No	No
Xover w/Mound Road	Macomb	6058	Yes	M-59	0.5 miles west of Utica	1994		04/02/2010	7	8	7	N	No	Yes
Yale Ave	Wayne	11490	No	I-96	In Livonia	1974		03/24/2010	6	5	7	N	No	Yes
Zeeb Road	Washtenaw	10946	No	I-94	1.5 miles west of M-14	2002		07/19/2010	7	7	7	N	No	No
Zimmer Road	Ingham	3830	No	I-96 EB	6.5 miles west of M-43 & M-52	1962		09/17/2008	6	6	7	N	No	Yes
Zimmer Road	Ingham	3831	No	I-96 WB	6.5 miles west of M-43 & M-52	1962		09/10/2008	6	6	7	N	No	No



What is NHS Status?

The Highway Bridge Report indicates which routes are included in the National Highway System (NHS). The NHS is approximately 160,000 miles (256,000 kilometers) of roadway important to the nation's economy, defense, and mobility. It includes:

- The Interstate Highway System
- Routes that provide access to a major port, airport, or public transportation facility
- Routes that provide access between major military installations
- Routes that are important to the United States' strategic defense policy

You can learn more about the NHS and view maps of the system at the Federal Highway Administration Web site: http://www.fhwa.dot.gov/hep10/nhs/

Bridge Condition Definitions

The Federal Highway Administration has established definitions for the terms below. Structural deficiency ratings are based on the National Bridge Inventory ratings scale.

Structurally Deficient (SD) Status - A highway bridge is classified as structurally deficient if the deck, superstructure, substructure, or culvert is rated in "poor" condition (0 to 4 in the NBI rating scale). A bridge can also be classified as structurally deficient if its load carrying capacity is significantly below current design standards, or if a waterway below frequently overtops the bridge during floods.

Functionally Obsolete (FO) Status - Highway bridges classified as functionally obsolete are NOT structurally deficient, but their design is outdated. They may have lower load carrying capacity, narrower shoulders, or less clearance underneath than bridges built to the current standard.

MDOT
Michigan Department of Transportation

Bridge Structural Elements

Using the National Bridge Inventory rating scale (established by the FHWA), bridge inspectors rate these structural elements for each bridge:

Deck: The portion of the bridge that supports the superstructure and distributes all bridge loads to the ground surface.

Superstructure: The portion of the bridge that supports the deck and connects one substructure element to another.

Substructure: The portion of the bridge that supports the superstructure and distributes all bridge loads to the ground surface.

Culvert: (not pictured) A pipe or small structure used for drainage under a road, railroad, or other embankment. A culvert with a span length greater than 20 feet is included in the National Bridge Inventory and receives a rating using the NBI scale.

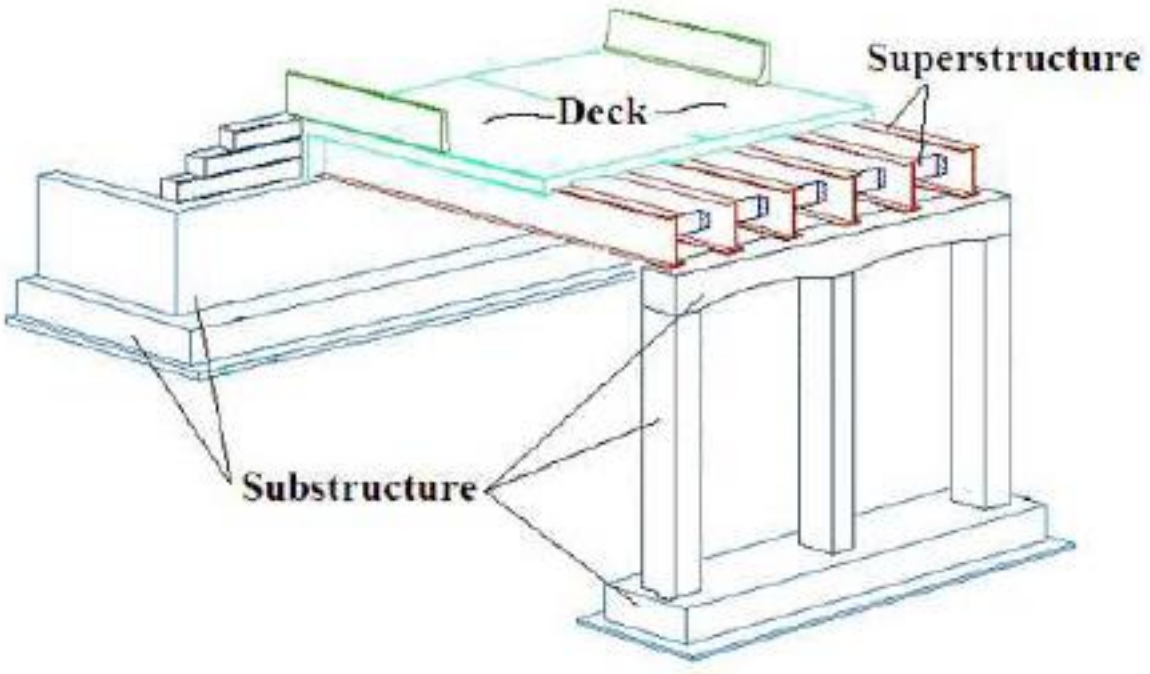



MDOT
Michigan Department of Transportation

National Bridge Inventory Rating Scale

Inspectors rate Michigan's bridges using the National Bridge Inventory (NBI) 0 to 9 scale. Inspectors give a rating to each of a bridge's primary elements: deck, superstructure, and substructure.

9 - EXCELLENT CONDITION

8 - VERY GOOD CONDITION - no problems noted.

7 - GOOD CONDITION - some minor problems.

6 - SATISFACTORY CONDITION - structural elements show minor deterioration.

5 - FAIR CONDITION - all primary structural elements are sound, but may have minor corrosion, cracking, or chipping. May include minor erosion on bridge piers.

4 - POOR CONDITION - advanced corrosion, deterioration, cracking, or chipping. Also, significant erosion of concrete bridge piers.

3 - SERIOUS CONDITION - corrosion, deterioration, cracking and chipping, or erosion of concrete bridge piers have seriously affected deck, superstructure, or substructure. Local failures possible.

2 - CRITICAL CONDITION - advanced deterioration of deck, superstructure, or substructure. May have cracks in steel or concrete, or erosion may have removed substructure support. It may be necessary to close the bridge until corrective action is taken.

1 - "IMMINENT" FAILURE CONDITION - major deterioration or corrosion in deck, superstructure, or substructure, or obvious vertical or horizontal movement affecting structure stability. Bridge is closed to traffic, but corrective action may put it back in light service.

0 - FAILED CONDITION - out of service - beyond corrective action.

N - Not applicable

NOTE: The Highway Bridge Report shows some bridges built in 2008, 2009, and 2010 as structurally deficient. These bridges are either under construction or the construction has recently been completed and the updated bridge inspection report has not yet been entered into the database.



MDOT
Michigan Department of Transportation