US BICYCLE ROUTE 20 - Page 1

MDOT Michigan Department of Transportation

0 0.5 1 2 Miles

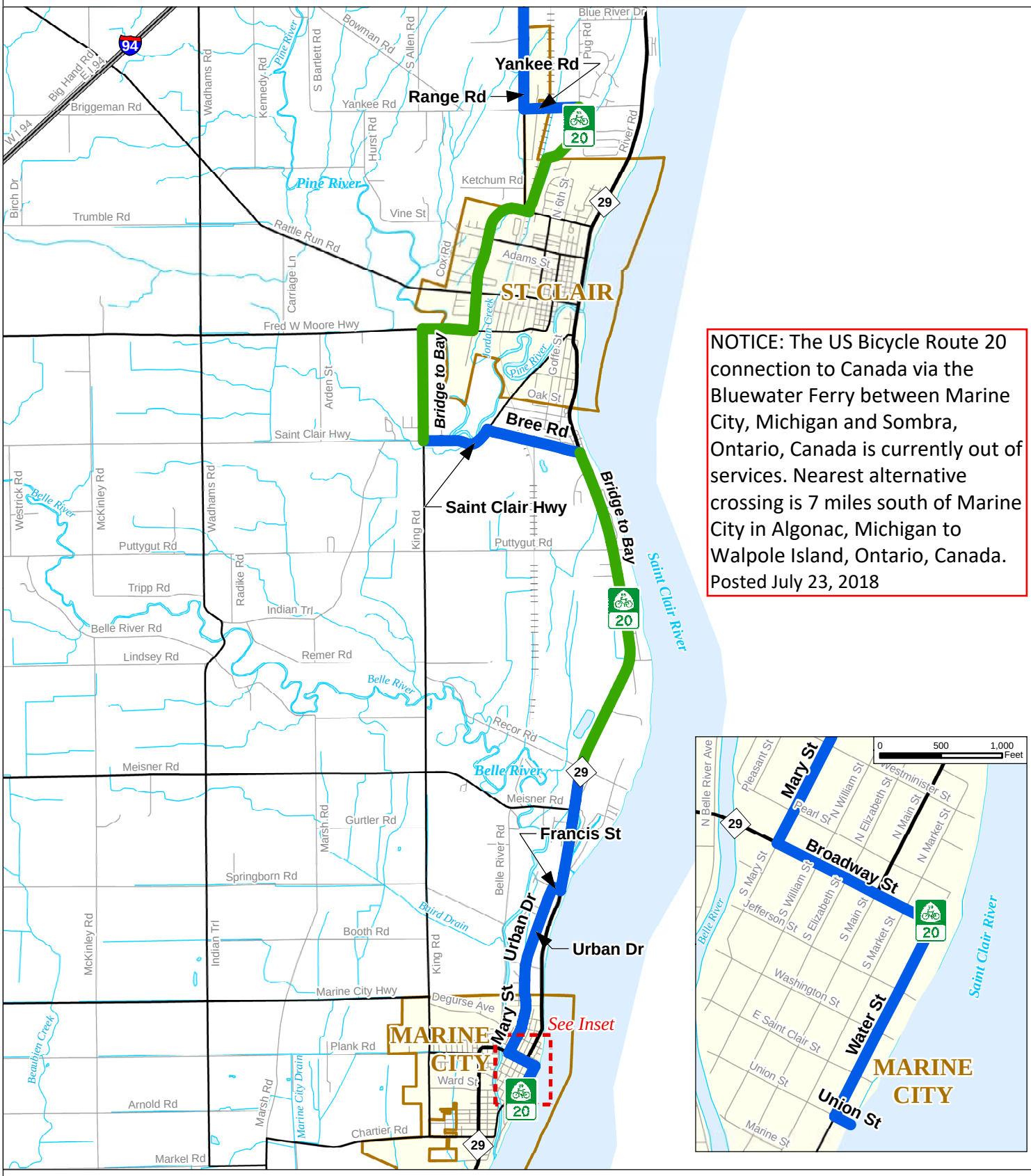

NOTICE: The US Bicycle Route 20 connection to Canada via the Bluewater Ferry between Marine City, Michigan and Sombra, Ontario, Canada is currently out of services. Nearest alternative crossing is 7 miles south of Marine City in Algonac, Michigan to Walpole Island, Ontario, Canada. Posted July 23, 2018

CSSTP

Produced by: CSSTP
MI Dept. of Technology, Management, and Budget
06/27/12

Legend

- US Bicycle Route 20 on Road
- US Bicycle Route 20 on Trail
- Freeway
- Highway
- Primary Road
- Local Road
- Railroad
- County
- State
- River or Stream
- Water Feature
- City or Village
- Unincorporated Place

MAP LOCATION

US BICYCLE ROUTE 20 - Page 2

0 0.5 1 2 Miles

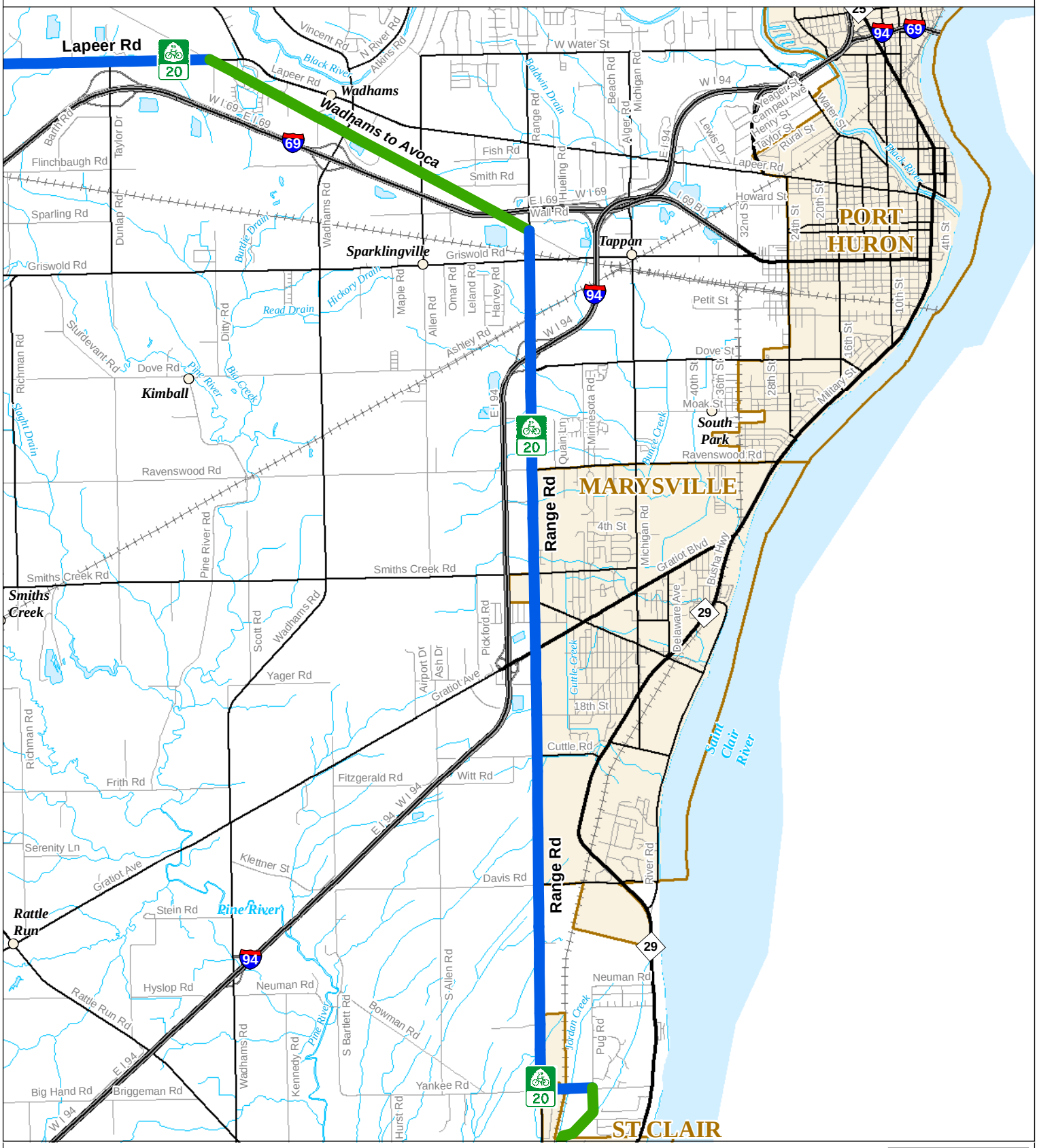

Produced by: CSSTP
MI Dept. of Technology, Management, and Budget
06/27/12

Legend

- US Bicycle Route 20 on Road
- US Bicycle Route 20 on Trail
- Freeway
- Highway
- Primary Road
- Local Road
- Railroad
- County
- State
- River or Stream
- Water Feature
- City or Village
- Unincorporated Place

MAP LOCATION

US BICYCLE ROUTE 20 - Page 3

0 0.5 1 2 Miles

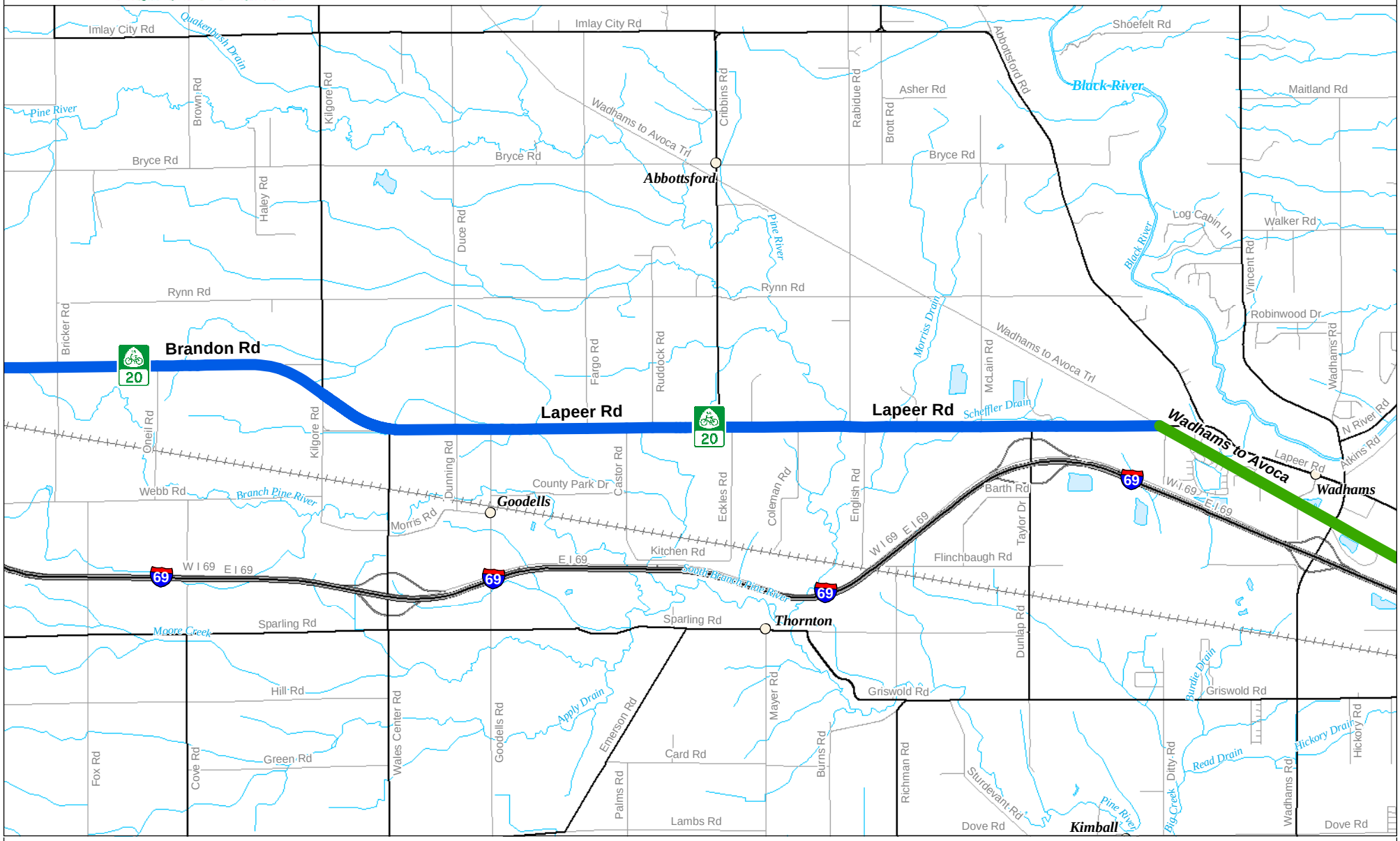

Produced by:
Center for Shared Solutions and Technology Partnerships
Michigan Department of Technology, Management, and Budget
06/27/12

Legend

- US Bicycle Route 20 on Road
- US Bicycle Route 20 on Trail
- Freeway
- Highway
- Primary Road
- Local Road
- Railroad
- County
- State
- River or Stream
- Water Feature
- City or Village
- Unincorporated Place

MAP LOCATION

US BICYCLE ROUTE 20 - Page 4

MDOT Michigan Department of Transportation

0 0.5 1 2 Miles

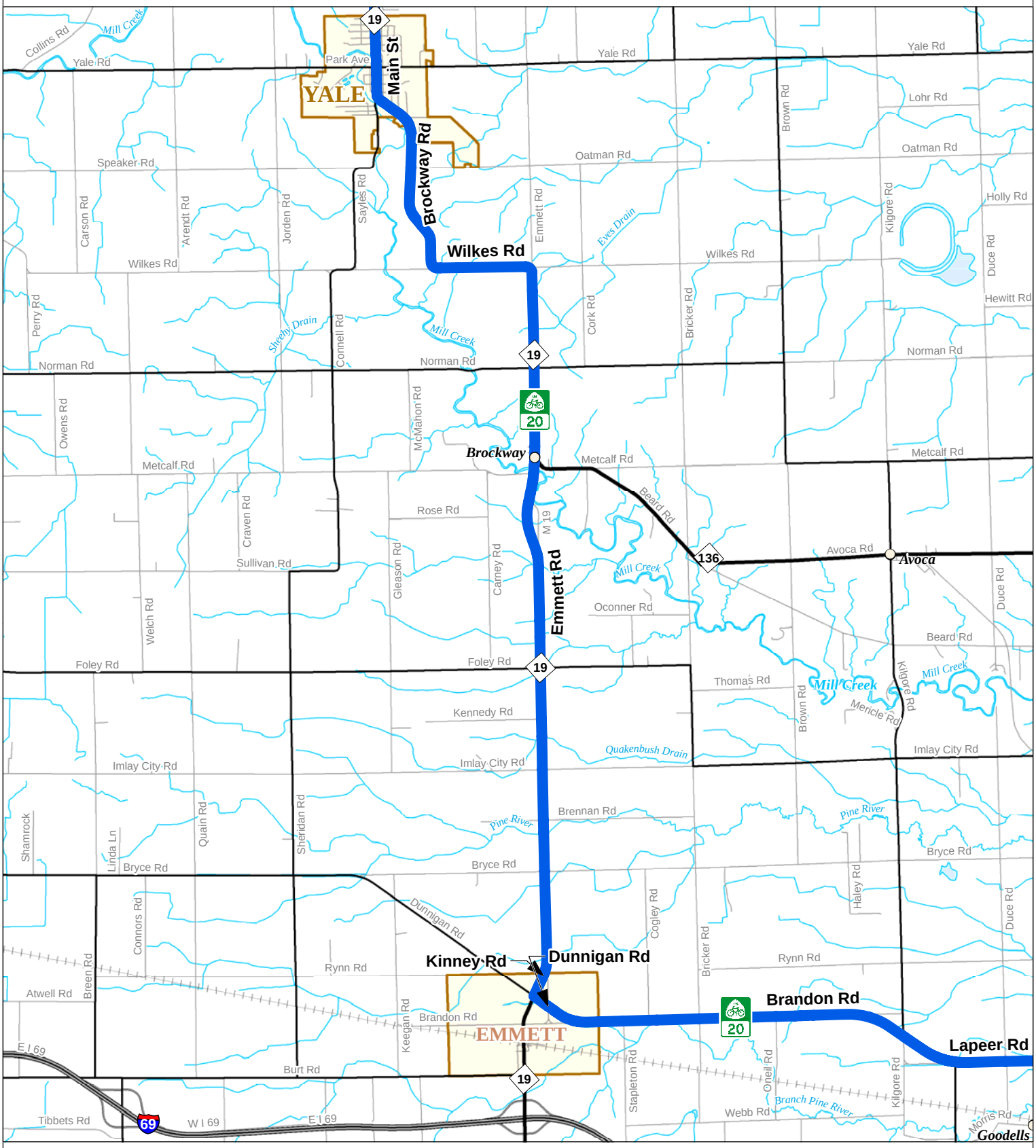

Produced by: CSSTP
MI Dept. of Technology, Management, and Budget
06/27/12

Legend

- US Bicycle Route 20 on Road
- US Bicycle Route 20 on Trail
- Freeway
- Highway
- Primary Road
- Local Road
- Railroad
- County
- State
- River or Stream
- Water Feature
- City or Village
- Unincorporated Place

MAP LOCATION

US BICYCLE ROUTE 20 - Page 5

0 0.5 1 2 Miles

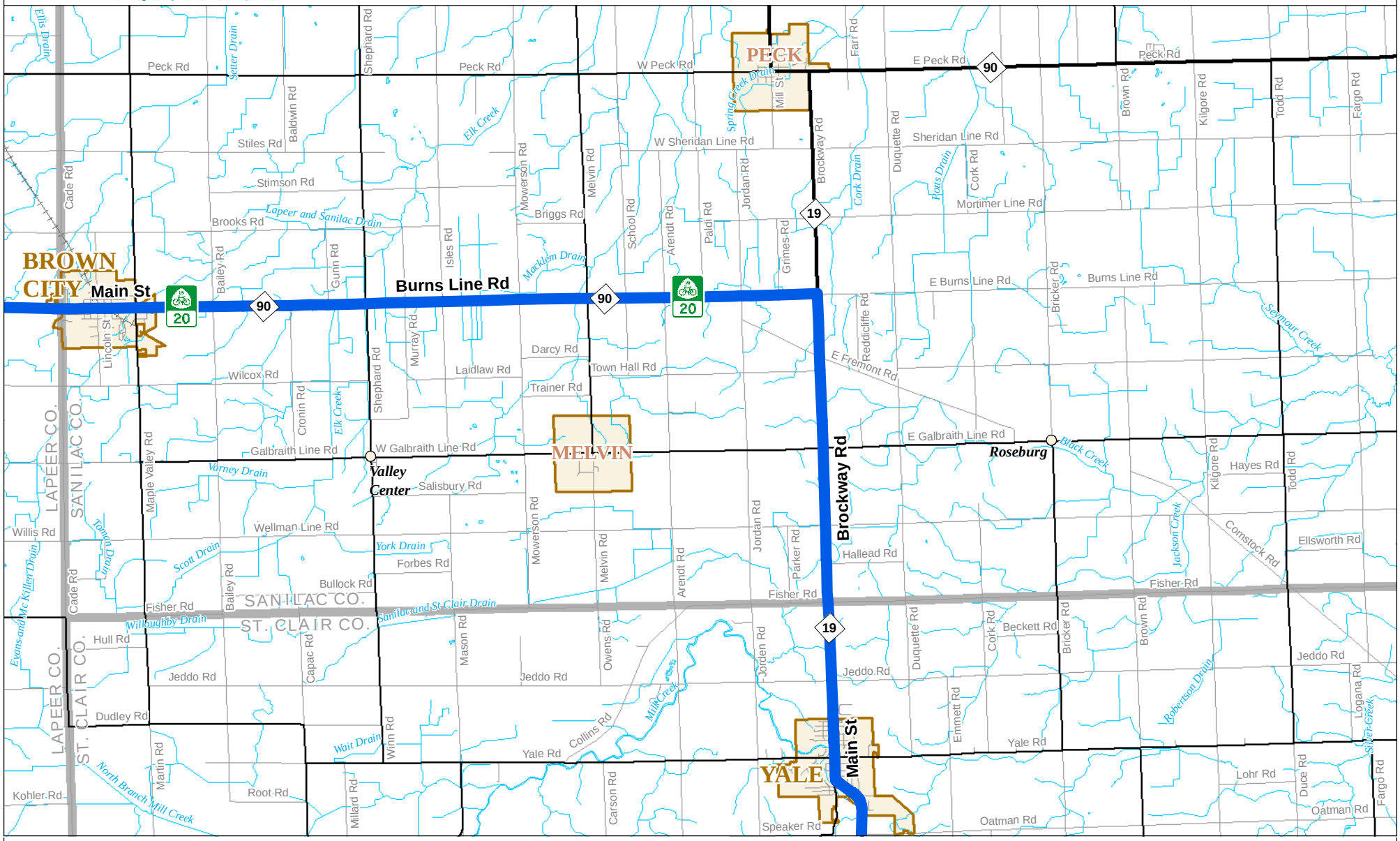

Produced by:
Center for Shared Solutions and Technology Partnerships
Michigan Department of Technology, Management, and Budget
06/27/12

Legend

- US Bicycle Route 20 on Road
- US Bicycle Route 20 on Trail
- Freeway
- Highway
- Primary Road
- Local Road
- Railroad
- County
- State
- River or Stream
- Water Feature
- City or Village
- Unincorporated Place

US BICYCLE ROUTE 20 - Page 6

MDOT
Michigan Department of Transportation

0 0.5 1 2 Miles

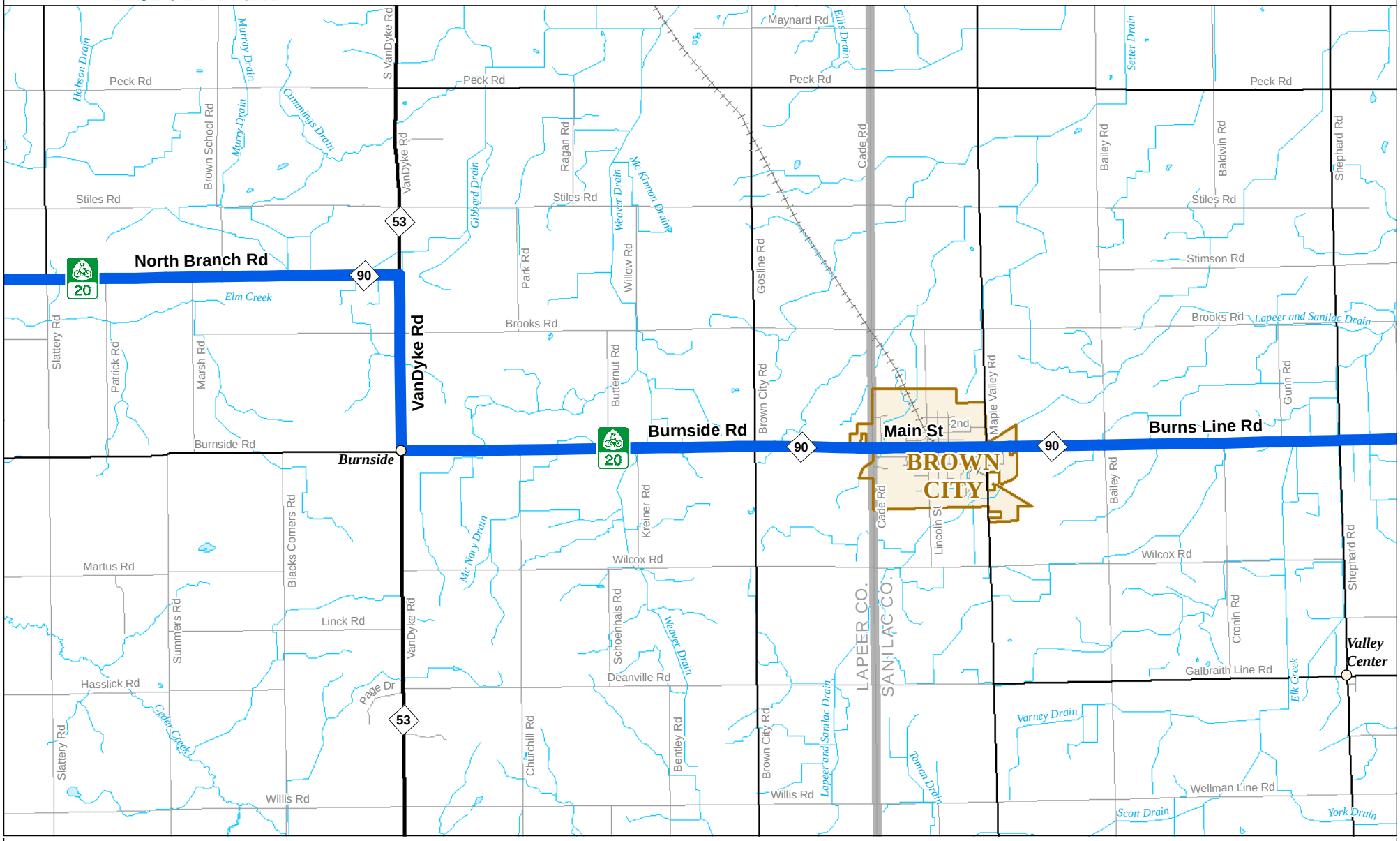

Legend

- US Bicycle Route 20 on Road
- US Bicycle Route 20 on Trail
- Freeway
- Highway
- Primary Road
- Local Road
- Railroad
- County
- State
- River or Stream
- Water Feature
- City or Village
- Unincorporated Place

MAP LOCATION

CSSTP

Produced by:
Center for Shared Solutions and Technology Partnerships
Michigan Department of Technology, Management, and Budget
06/27/12

US BICYCLE ROUTE 20 - Page 7

0 0.5 1 2 Miles

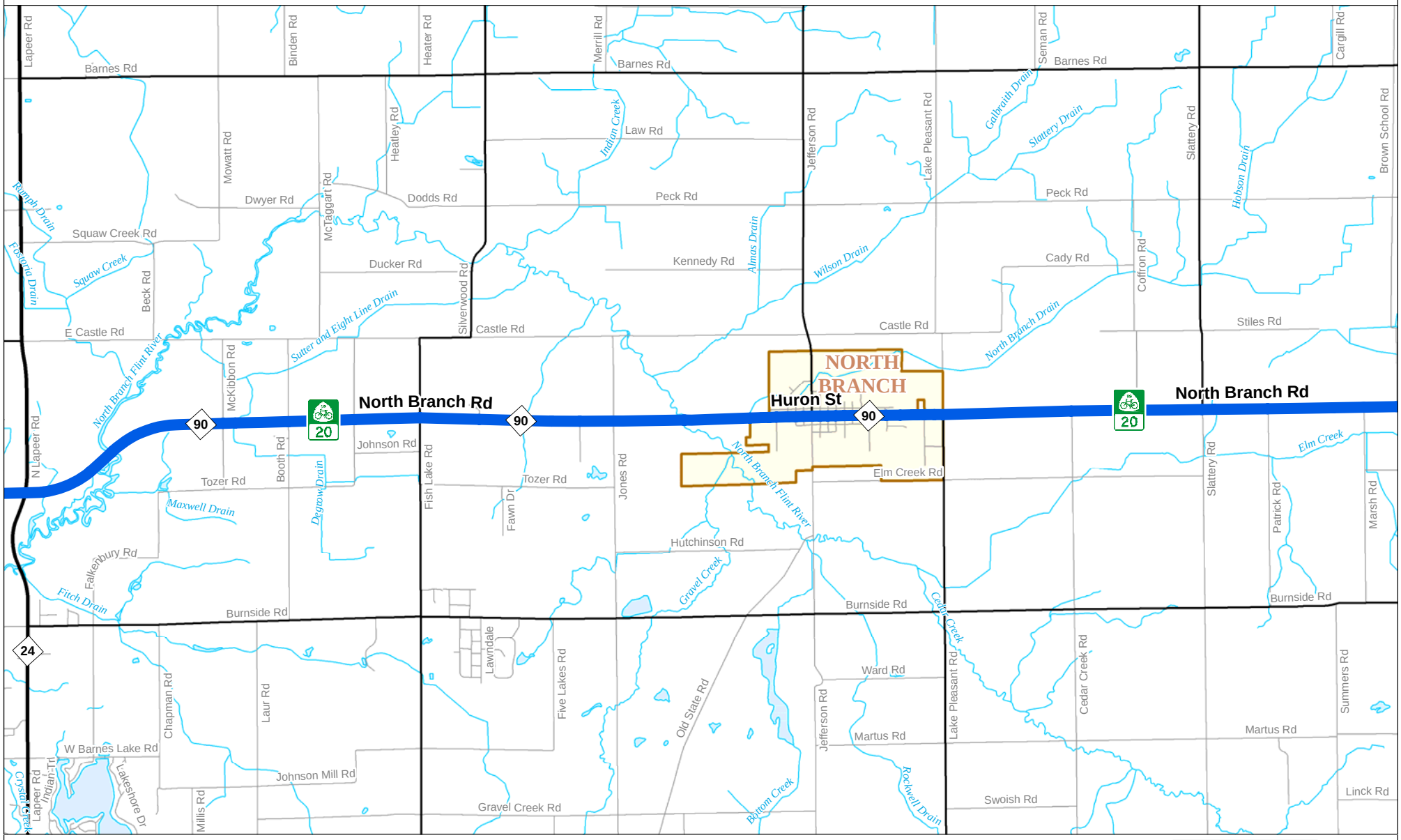

Produced by:
Center for Shared Solutions and Technology Partnerships
Michigan Department of Technology, Management, and Budget
06/27/12

Legend

- US Bicycle Route 20 on Road
- US Bicycle Route 20 on Trail
- Freeway
- Highway
- Primary Road
- Local Road
- Railroad
- County
- State
- River or Stream
- Water Feature
- City or Village
- Unincorporated Place

MAP LOCATION

US BICYCLE ROUTE 20 - Page 8

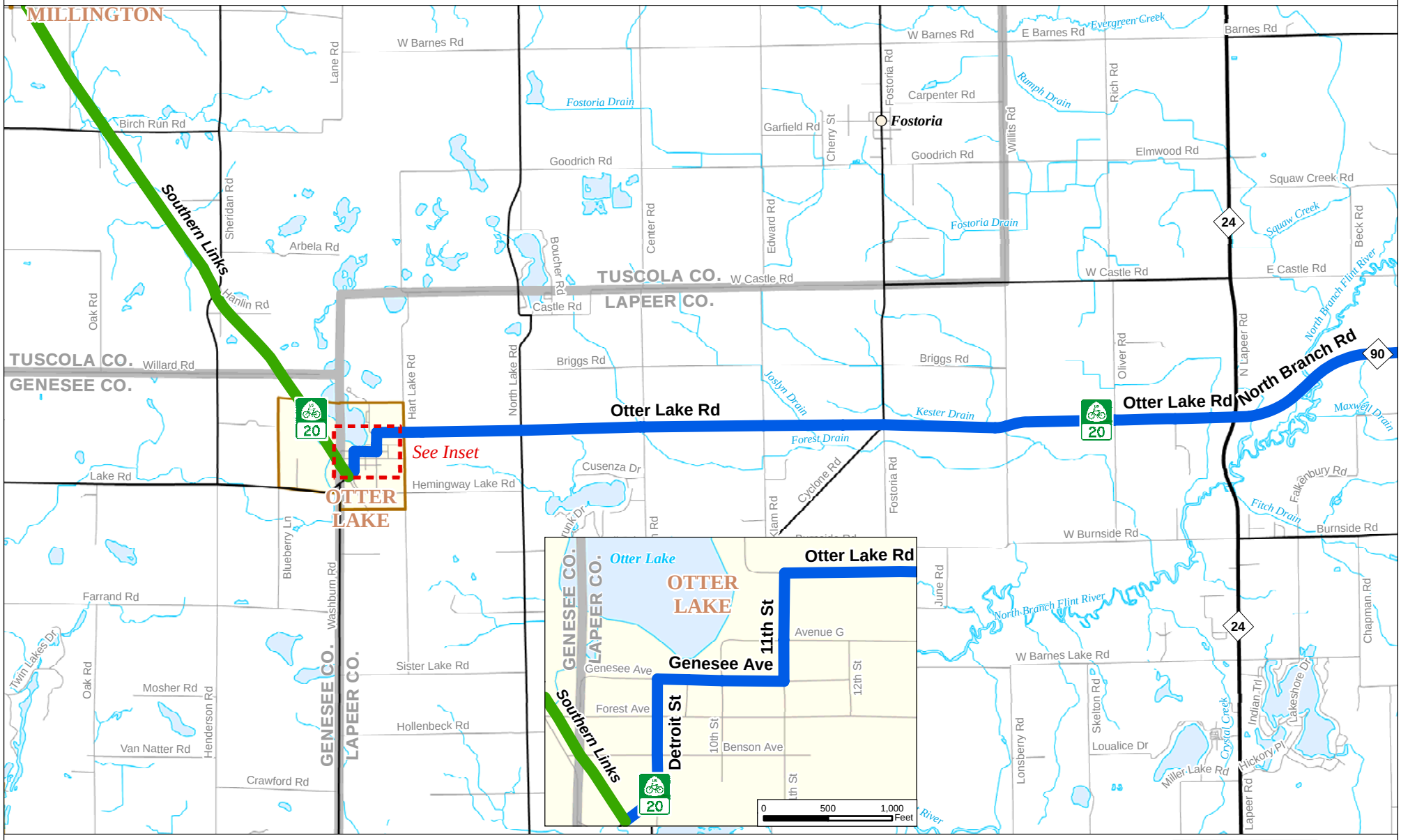

Produced by:
Center for Shared Solutions and Technology Partnerships
Michigan Department of Technology, Management, and Budget
06/27/12

Legend

- US Bicycle Route 20 on Road
- US Bicycle Route 20 on Trail
- Freeway
- Highway
- Primary Road
- Local Road
- Railroad
- County
- State
- River or Stream
- Water Feature
- City or Village
- Unincorporated Place

MAP LOCATION

US BICYCLE ROUTE 20 - Page 9

MDOT
Michigan Department of Transportation

0 0.5 1 2 Miles

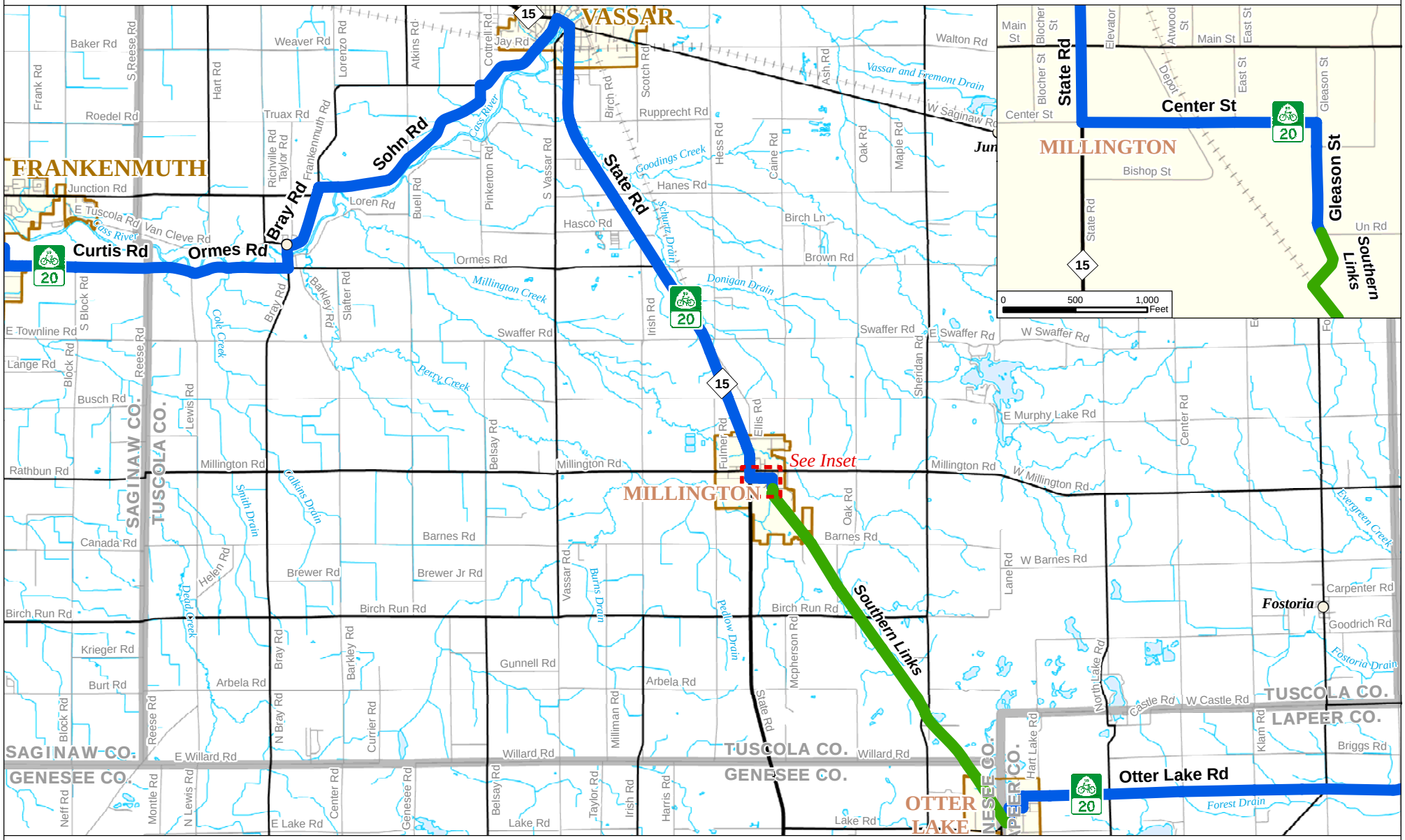

Produced by:
Center for Shared Solutions and Technology Partnerships
Michigan Department of Technology, Management, and Budget
06/27/12

Legend

- US Bicycle Route 20 on Road
- US Bicycle Route 20 on Trail
- Freeway
- Highway
- Primary Road
- Local Road
- Railroad
- County
- State
- River or Stream
- Water Feature
- City or Village
- Unincorporated Place

MAP LOCATION

US BICYCLE ROUTE 20 - Page 10

MDOT Michigan Department of Transportation

0 0.5 1 2 Miles

Dehmel Rd
Tuscola St
Curtis Rd
Ormes Rd
Bray Rd
Frankenmuth Rd
Sohn Rd
Cottrell Rd
Goodrich St
Huron St
State Rd
Weiss St
Jefferson St
Covered Bridge Ln
Gunzenhauzen St
See Inset
FRANKENMUTH
VASSAR
SAGINAW CO.
TUSCOLA CO.
Cass River
Galsterer Drain
Dead Creek
Cole Creek
Smith Drain
Calkins Drain
Goodings Creek
Loesel Rd
Baker Rd
Roedel Rd
Stern Rd
Junction Rd
W Tuscola Rd
E Tuscola Rd
E Tuscola St
W Genesee St
E Genesee St
E Curtis Rd
List St
Flint St
Warnick Rd
S Eischer Rd
S Dehmel Rd
Gera Rd
S Gera Rd
Frank Rd
S Block Rd
Block Rd
S Reese Rd
Reese Rd
Hart Rd
Weaver Rd
Lorenzo Rd
Atkins Rd
Day Rd
Jay Rd
Beach
Birch Rd
Scotch Rd
Truax Rd
Richville Rd
Taylor Rd
Frankenmuth Rd
Rupprecht Rd
Miller Rd
Hanes Rd
S Vassar Rd
Pinkerton Rd
Buell Rd
Loren Rd
Van Cleve Rd
Bray Rd
Barkley Rd
Slafter Rd
Swaffer Rd
E Townline Rd
Lange Rd
Busch Rd
Brenner Rd
Sargent Rd
Lewis Rd
E Murphy Lake Rd
N Franklin St
S Main St
Weiss St
Huron St
Cass Ave
W Tuscola St
Frederick St
Geyer St
Cass St
Rosstal St
Mill St
Plant St
W Jefferson St
E Jefferson St
River Place Dr
Pine St
Walnut St
0 500 1,000 Feet

CSSTP

Produced by:
Center for Shared Solutions and Technology Partnerships
Michigan Department of Technology, Management, and Budget
06/27/12

Legend

- US Bicycle Route 20 on Road
- US Bicycle Route 20 on Trail
- Freeway
- Highway
- Primary Road
- Local Road
- Railroad
- County
- State
- River or Stream
- Water Feature
- City or Village
- Unincorporated Place

MAP LOCATION

US BICYCLE ROUTE 20 - Page 11

MDOT Michigan Department of Transportation

0 0.5 1 2 Miles

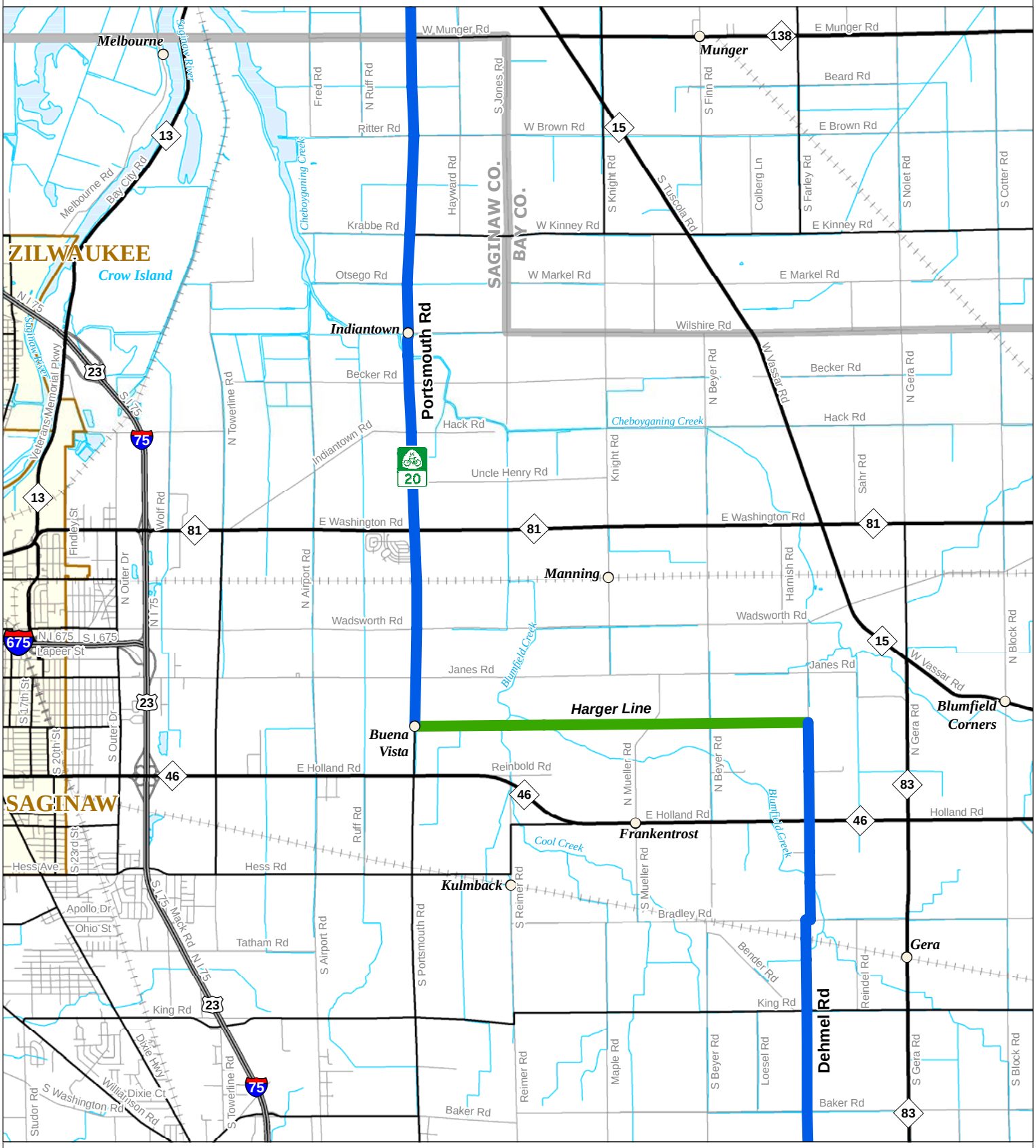

CSSTP

Produced by: CSSTP
MI Dept. of Technology, Management, and Budget
06/27/12

Legend

- US Bicycle Route 20 on Road
- US Bicycle Route 20 on Trail
- Freeway
- Highway
- Primary Road
- Local Road
- Railroad
- County
- State
- River or Stream
- Water Feature
- City or Village
- Unincorporated Place

MAP LOCATION

US BICYCLE ROUTE 20 - Page 12

MDOT Michigan Department of Transportation

0 0.5 1 2 Miles

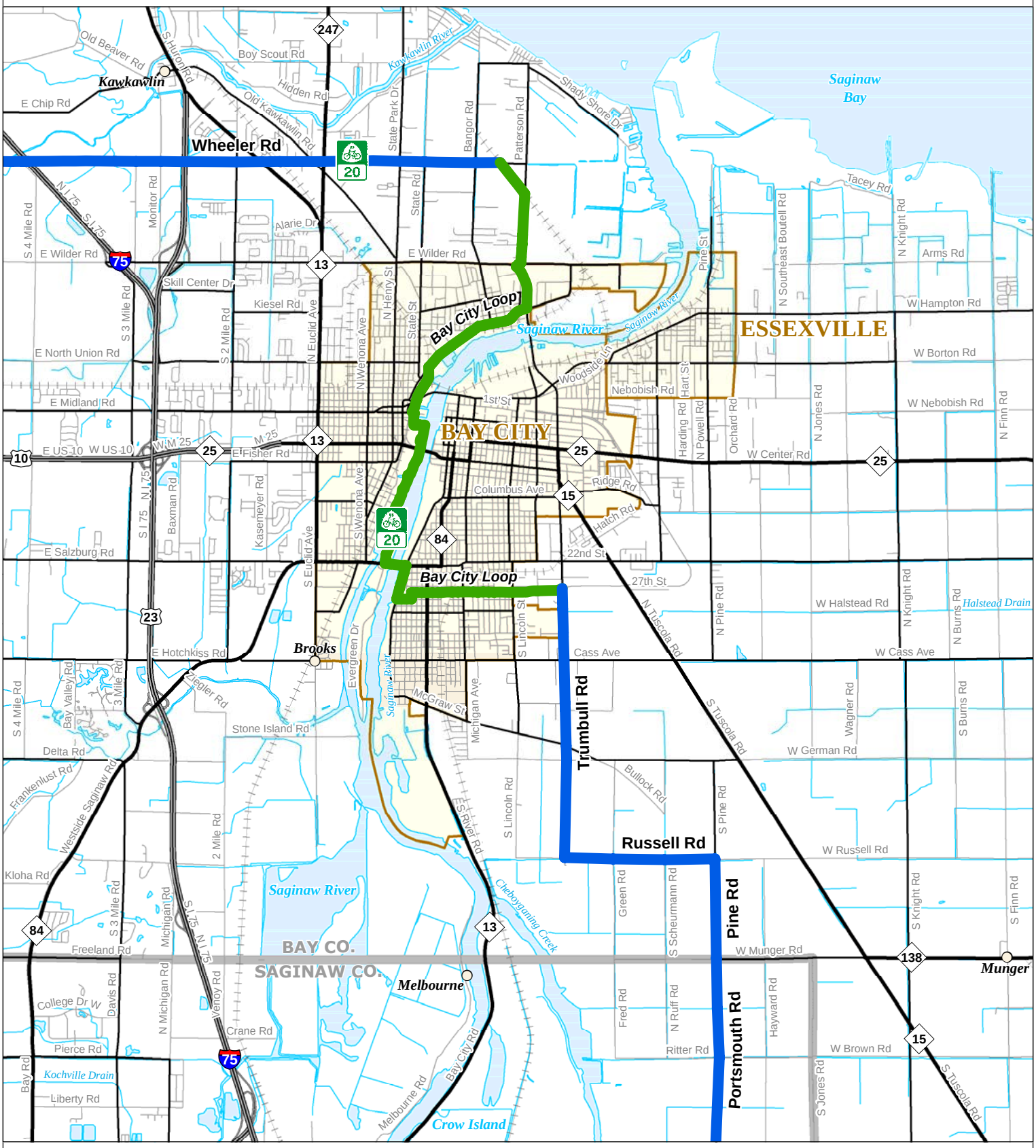

Produced by: CSSTP
MI Dept. of Technology, Management, and Budget
06/27/12

Legend

- US Bicycle Route 20 on Road
- US Bicycle Route 20 on Trail
- Freeway
- Highway
- Primary Road
- Local Road
- Railroad
- County
- State
- River or Stream
- Water Feature
- City or Village
- Unincorporated Place

MAP LOCATION