US BICYCLE ROUTE 35 - Page 6

0 0.5 1 2 Miles

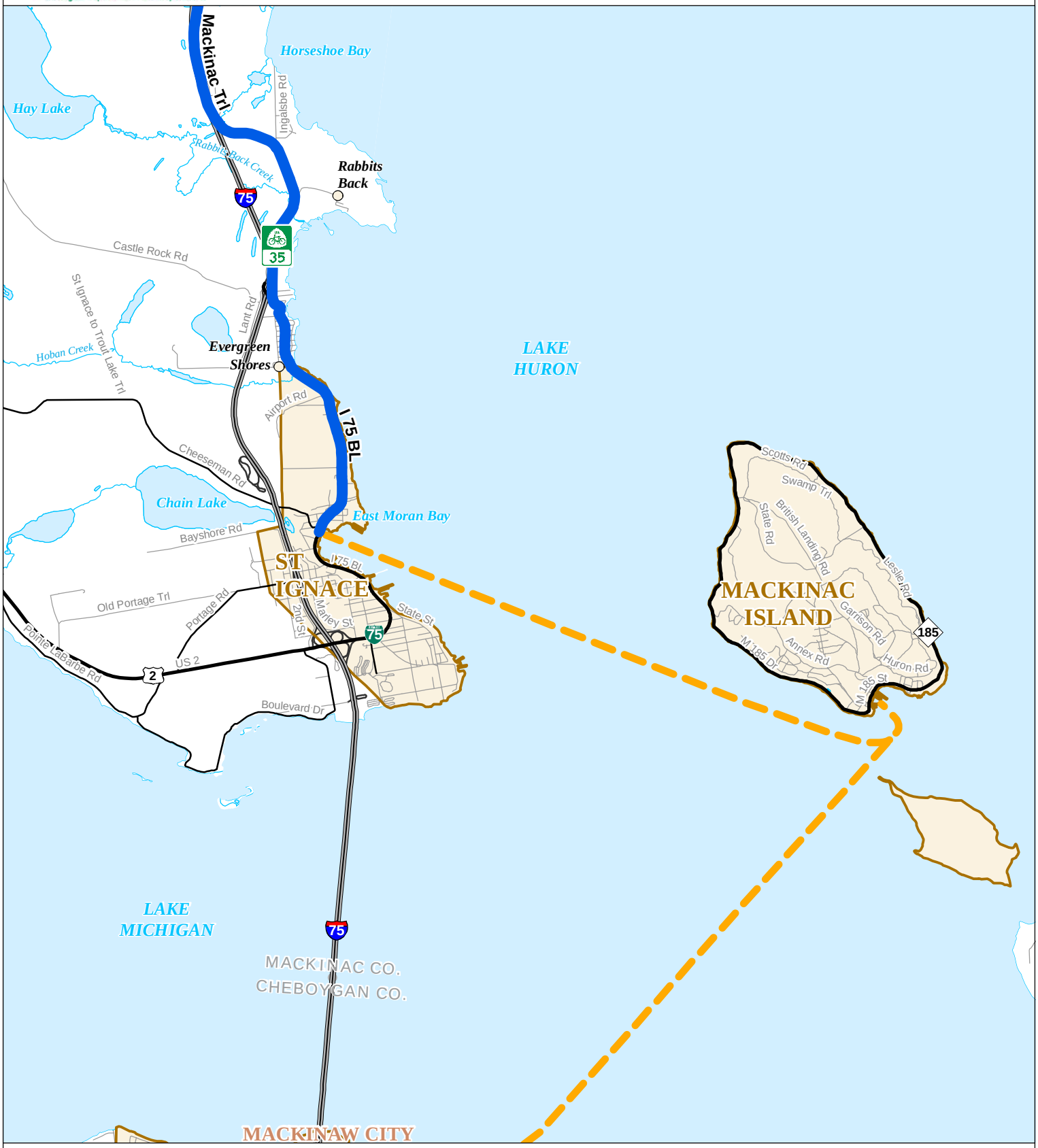

Produced by: CSSTP
MI Dept. of Technology, Management, and Budget
06/27/12

Legend

- US Bicycle Route 35 on Road
- US Bicycle Route 35 on Trail
- Ferry Service
- Freeway
- Highway
- Primary Road
- Local Road
- Railroad
- County
- State
- River or Stream
- Water Feature
- City or Village
- Unincorporated Place

MAP LOCATION

US BICYCLE ROUTE 35 - Page 7

MDOT Michigan Department of Transportation

0 0.5 1 2 Miles

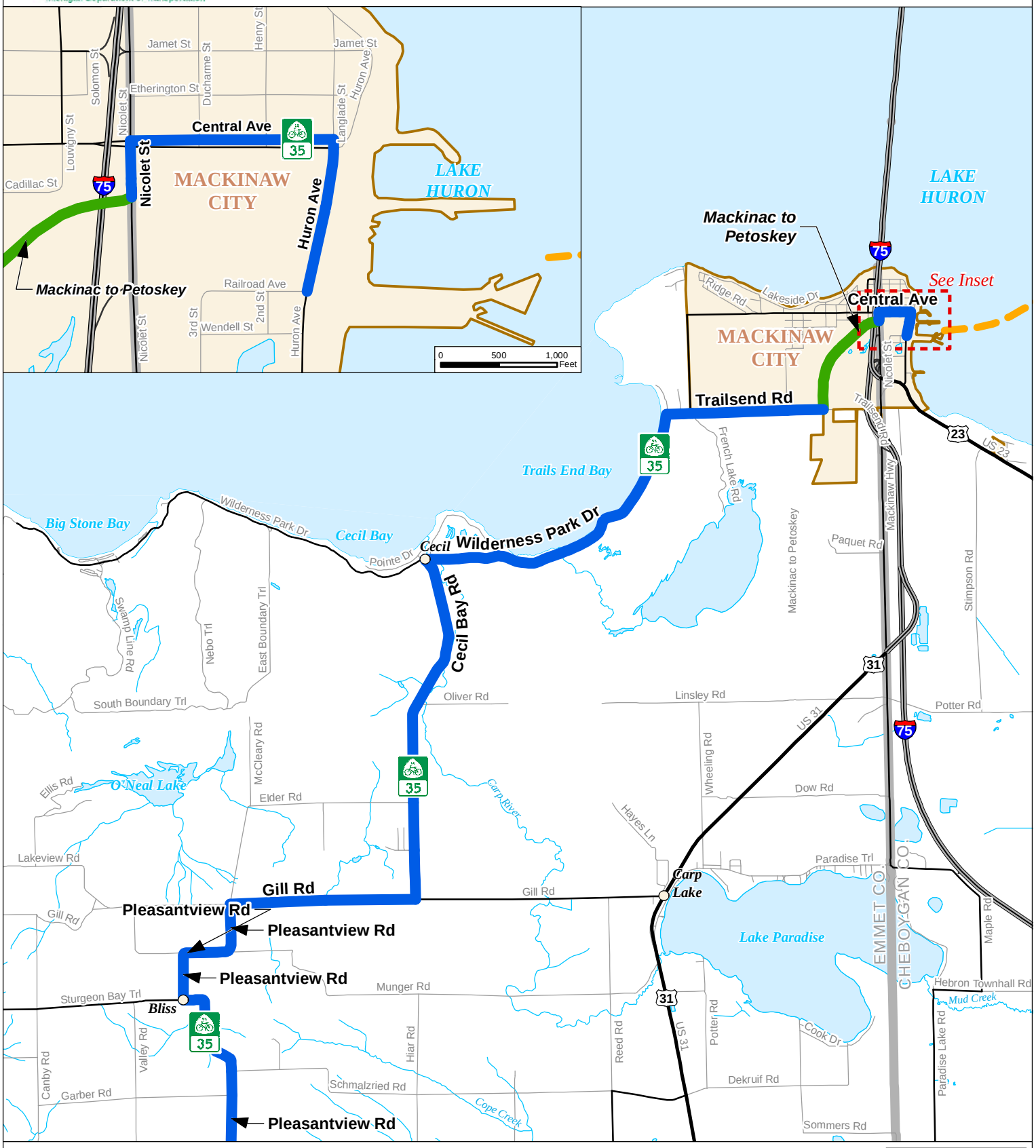

CSSTP

Produced by: CSSTP
MI Dept. of Technology, Management, and Budget
06/27/12

Legend

- US Bicycle Route 35 on Road
- US Bicycle Route 35 on Trail
- Ferry Service
- Freeway
- Highway
- Primary Road
- Local Road
- Railroad
- County
- State
- River or Stream
- Water Feature
- City or Village
- Unincorporated Place

MAP LOCATION

US BICYCLE ROUTE 35 - Page 8

0 0.5 1 2 Miles

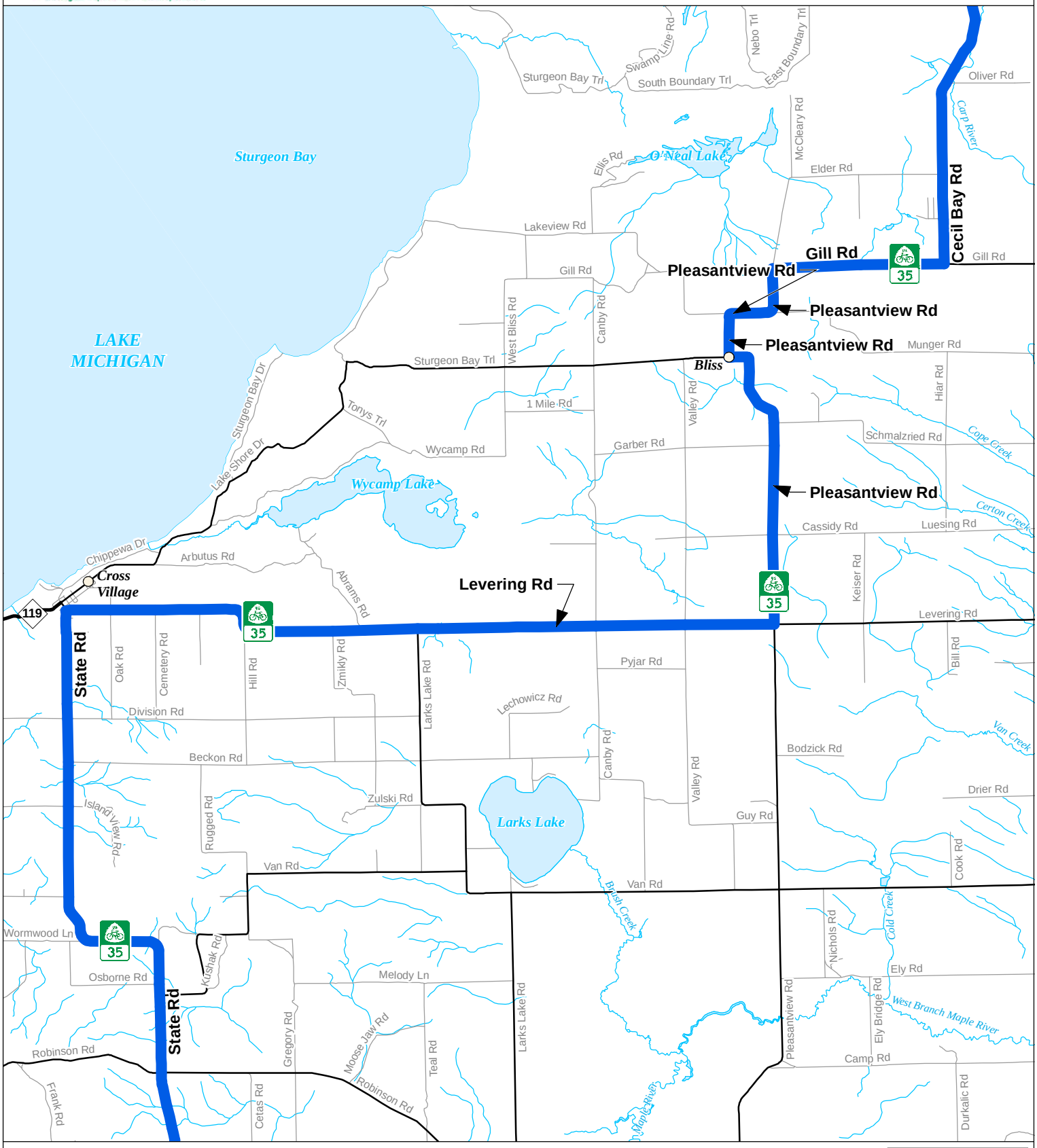

Produced by: CSSTP
MI Dept. of Technology, Management, and Budget
06/27/12

Legend

- US Bicycle Route 35 on Road
- US Bicycle Route 35 on Trail
- Ferry Service
- Freeway
- Highway
- Primary Road
- Local Road
- Railroad
- County
- State
- River or Stream
- Water Feature
- City or Village
- Unincorporated Place

MAP LOCATION

US BICYCLE ROUTE 35 - Page 9

0 0.5 1 2 Miles

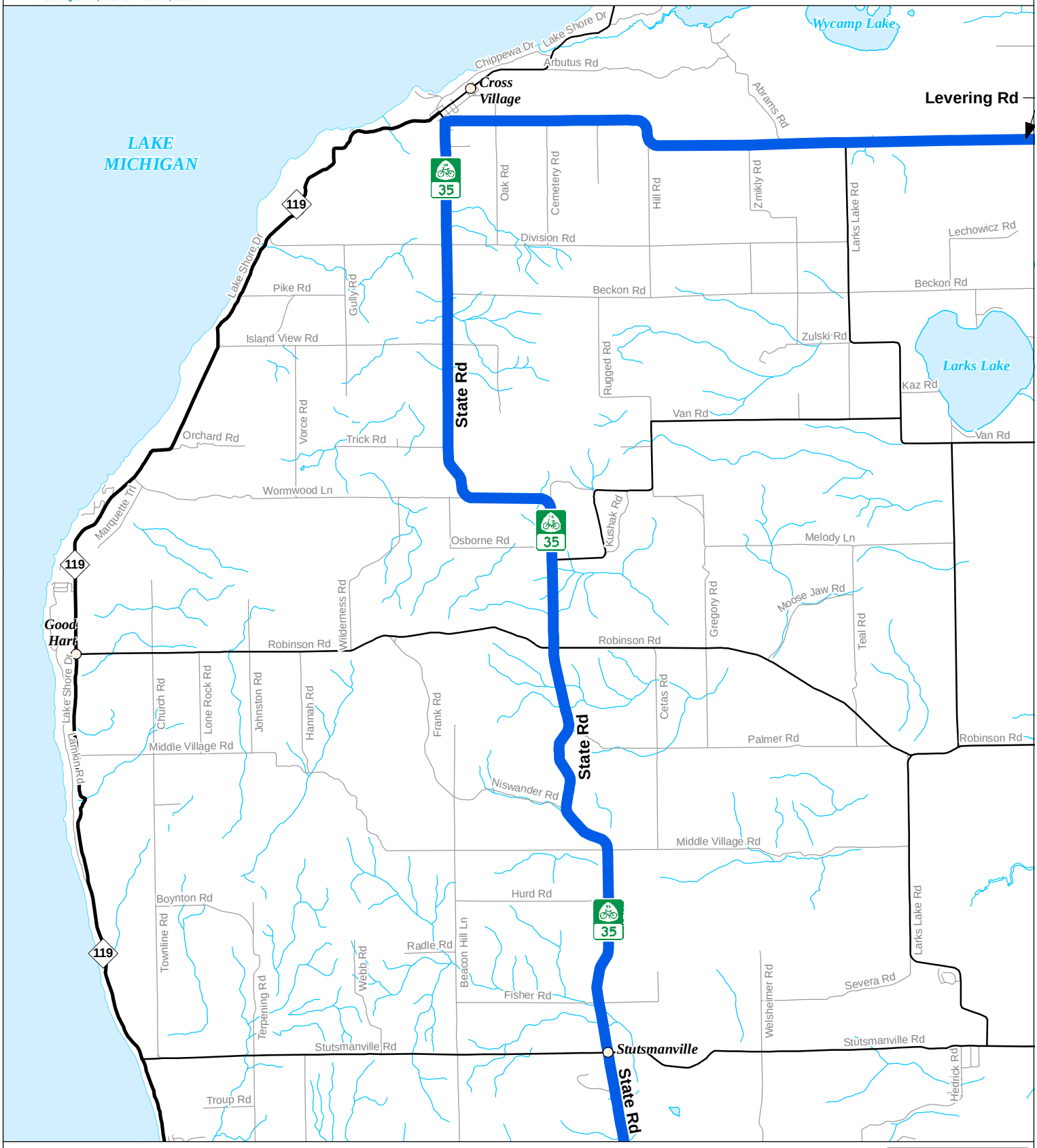

Produced by: CSSTP
MI Dept. of Technology, Management, and Budget
06/27/12

Legend

- US Bicycle Route 35 on Road
- US Bicycle Route 35 on Trail
- Ferry Service
- Freeway
- Highway
- Primary Road
- Local Road
- Railroad
- County
- State
- River or Stream
- Water Feature
- City or Village
- Unincorporated Place

MAP LOCATION

US BICYCLE ROUTE 35 - Page 10

MDOT Michigan Department of Transportation

0 0.5 1 2 Miles

N

Hurd Rd
Radle Rd
Beacon Hill Ln
Fisher Rd
Webb Rd
Terpening Rd
Stutsmanville Rd
Stutsmanville
Severa Rd
Larks Lake Rd
Scheirschmidt Rd
Conway Rd
Pleasantview
Hedrick Rd
Brutus Rd
Wressel Rd
Westwood Ln
State Rd
Lightfoot Rd
Five Mile Creek Rd
Geary Rd
Welsheimer Rd
Heather Dr
Valley Rd
Lacount Rd
Fairway Dr
Turway Trl
Heynig Rd
Big Foot Rd
Emmet Heights Rd
Pleasantview Rd
Chadderdon Rd
Sanford Creek
Middle Rd
Warwick Rd
Highland Rd
Trillium Trl
Lower Shore Dr
Birchwood Dr
Timber Pass
Griffen Rd
Hughston Rd
Hoyt Rd
Catob Rd
Quick Rd
Ridge Rd
Otis Ln
Lake Shore Dr
HARBOR SPRINGS
Bester Rd
Lake Rd
Clayton Rd
Kipp Rd
Hathaway Rd
Forest Beach
State St
Pine St
3rd St
2nd St
Wequetonsing
M 119
Beach Dr
Fern Ave
Beach Rd
Roaring Brook
Menonaqua Beach
Mink Rd
Conway
Powell Rd
LAKE MICHIGAN
Round Lake
Hiawatha Trl
US 31
Little Traverse Bay
Round Lake
Bay Harbor
Pickerel Lake Rd
Bayfront Dr
Bay View
Country Club Rd
Kolinske Rd
Fletcher Rd
Division Rd
Mitchell Rd
Boyer Rd
Tannery Creek
Alcan Rd
Lake St
Hill St
PETOSKEY
Maplewood Dr
Atkins Rd
35
119
31
131

Produced by: CSSTP
MI Dept. of Technology, Management, and Budget
06/27/12

Legend

- US Bicycle Route 35 on Road
- US Bicycle Route 35 on Trail
- Ferry Service
- Freeway
- Highway
- Primary Road
- Local Road
- Railroad
- County
- State
- River or Stream
- Water Feature
- City or Village
- Unincorporated Place

MAP LOCATION

US BICYCLE ROUTE 35 - Page 11

MDOT Michigan Department of Transportation

0 0.5 1 2 Miles

Produced by: CSSTP
MI Dept. of Technology, Management, and Budget
06/27/12

Legend

- US Bicycle Route 35 on Road
- US Bicycle Route 35 on Trail
- Ferry Service
- Freeway
- Highway
- Primary Road
- Local Road
- Railroad
- County
- State
- River or Stream
- Water Feature
- City or Village
- Unincorporated Place

MAP LOCATION

US BICYCLE ROUTE 35 - Page 12

0 0.5 1 2 Miles

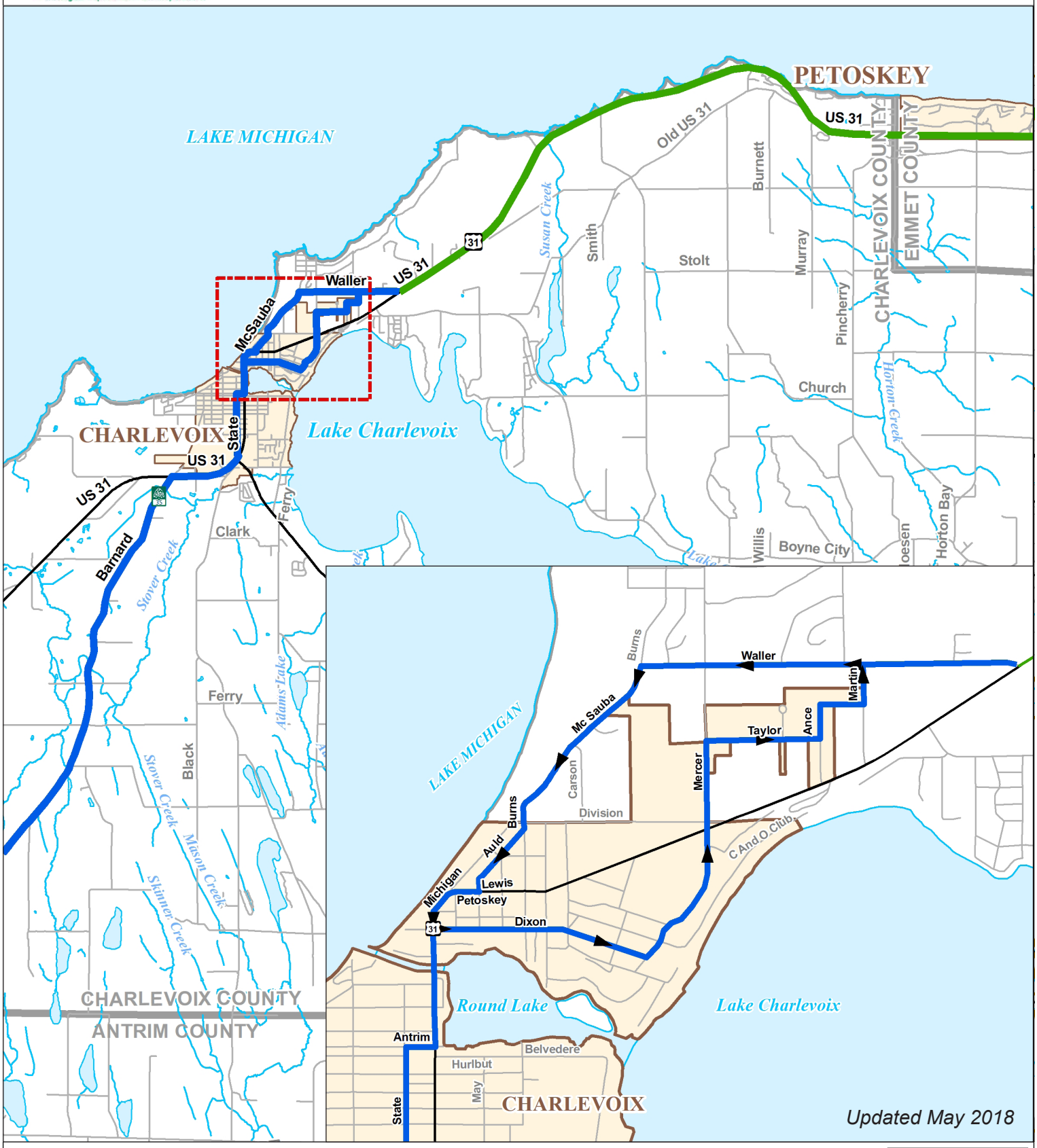

Produced by: CSSTP
MI Dept. of Technology, Management, and Budget
06/27/12

Legend

- US Bicycle Route 35 on Road
- US Bicycle Route 35 on Trail
- Ferry Service
- Freeway
- Highway
- Primary Road
- Local Road
- Railroad
- County
- State
- River or Stream
- Water Feature
- City or Village
- Unincorporated Place

MAP LOCATION

US BICYCLE ROUTE 35 - Page 13

0 0.5 1 2 Miles

* Note: Segment of US-31 can experience heavy traffic, use caution.

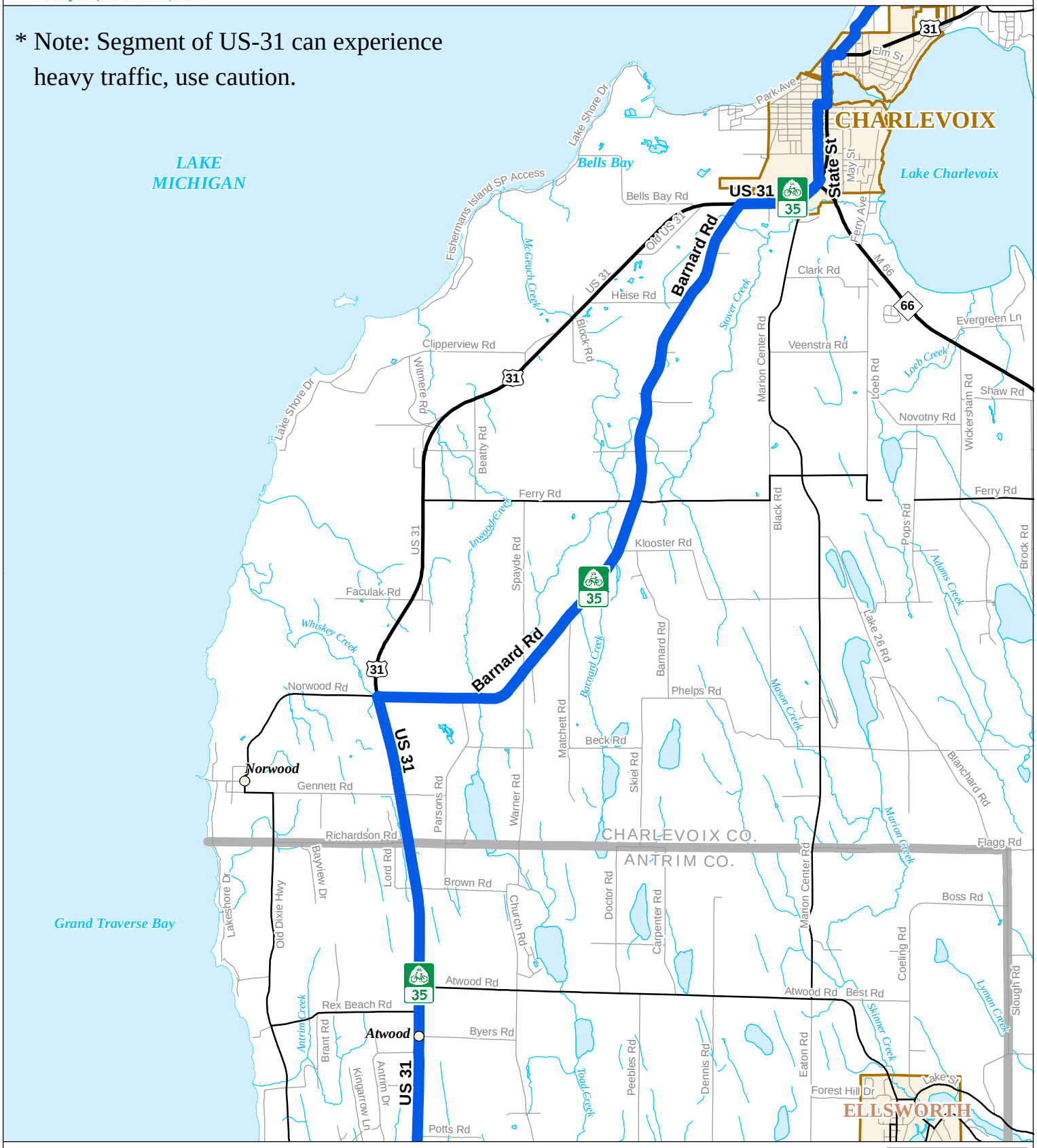

Produced by: CSSTP
MI Dept. of Technology, Management, and Budget
06/27/12

Legend

- US Bicycle Route 35 on Road
- US Bicycle Route 35 on Trail
- Ferry Service
- Freeway
- Highway
- Primary Road
- Local Road
- Railroad
- County
- State
- River or Stream
- Water Feature
- City or Village
- Unincorporated Place

MAP LOCATION

US BICYCLE ROUTE 35 - Page 14

0 0.5 1 2 Miles

* Note: Segment of US-31 can experience heavy traffic, use caution.

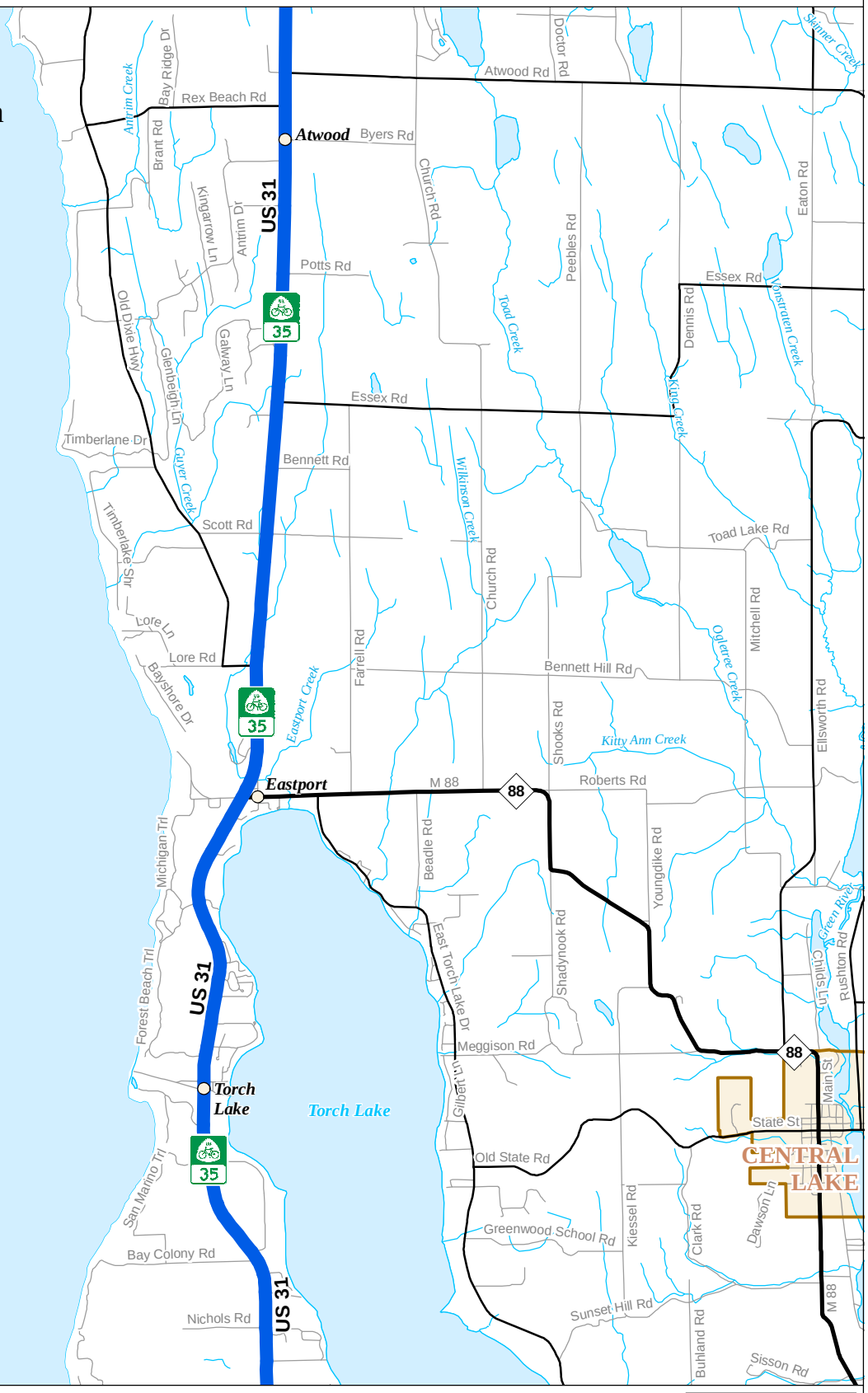

Produced by: CSSTP
MI Dept. of Technology, Management, and Budget
06/27/12

Legend

- US Bicycle Route 35 on Road
- US Bicycle Route 35 on Trail
- Ferry Service
- Freeway
- Highway
- Primary Road
- Local Road
- Railroad
- County
- State
- River or Stream
- Water Feature
- City or Village
- Unincorporated Place

MAP LOCATION

US BICYCLE ROUTE 35 - Page 15

0 0.5 1 2 Miles

* Note: Segment of US-31 can experience heavy traffic, use caution.

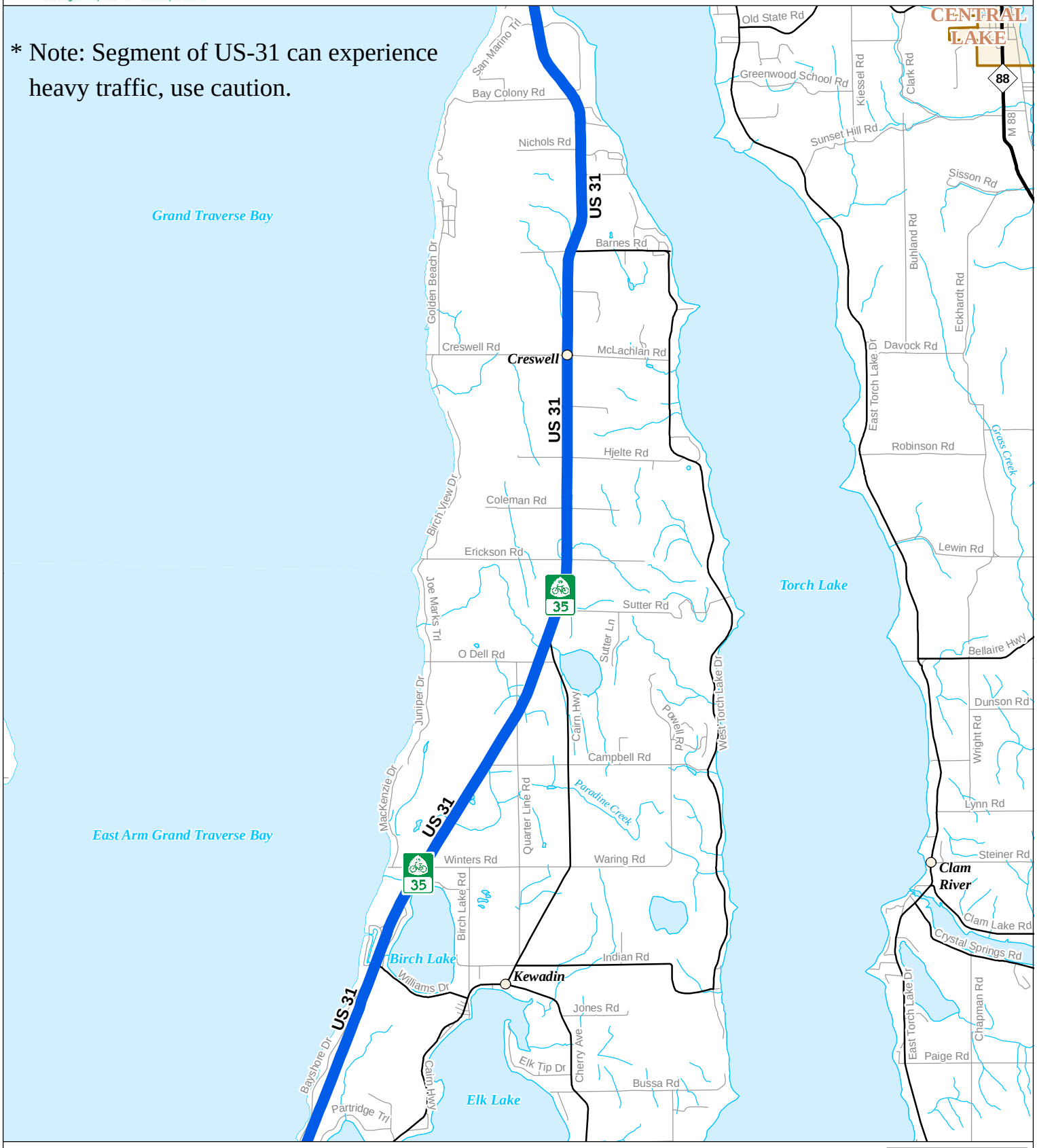

Produced by: CSSTP
MI Dept. of Technology, Management, and Budget
06/27/12

Legend

- US Bicycle Route 35 on Road
- US Bicycle Route 35 on Trail
- Ferry Service
- Freeway
- Highway
- Primary Road
- Local Road
- Railroad
- County
- State
- River or Stream
- Water Feature
- City or Village
- Unincorporated Place

MAP LOCATION

US BICYCLE ROUTE 35 - Page 16

0 0.5 1 2 Miles

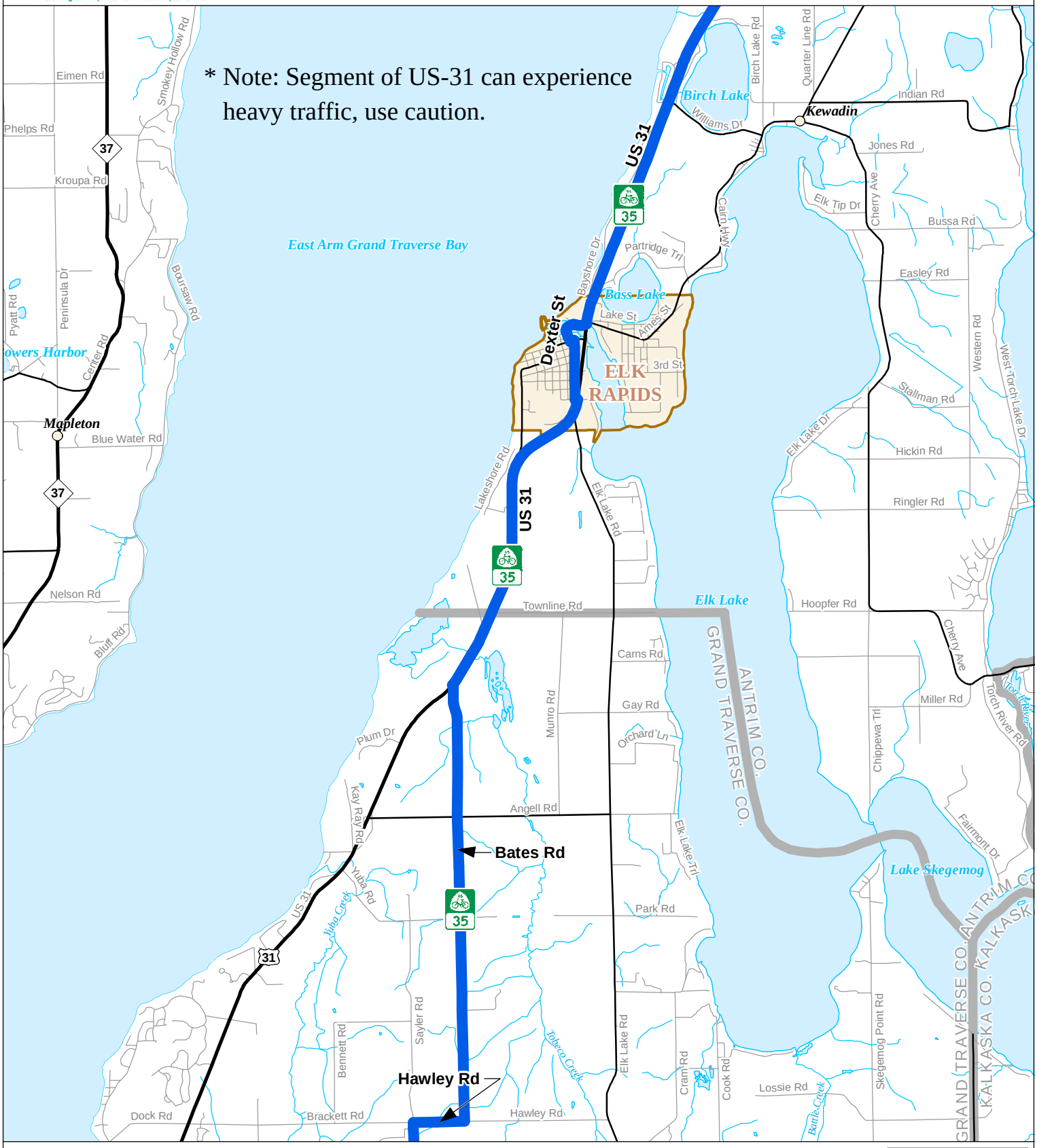

Produced by: CSSTP
MI Dept. of Technology, Management, and Budget
06/27/12

Legend

- US Bicycle Route 35 on Road
- US Bicycle Route 35 on Trail
- Ferry Service
- Freeway
- Highway
- Primary Road
- Local Road
- Railroad
- County
- State
- River or Stream
- Water Feature
- City or Village
- Unincorporated Place

MAP LOCATION

US BICYCLE ROUTE 35 - Page 17

0 0.5 1 2 Miles

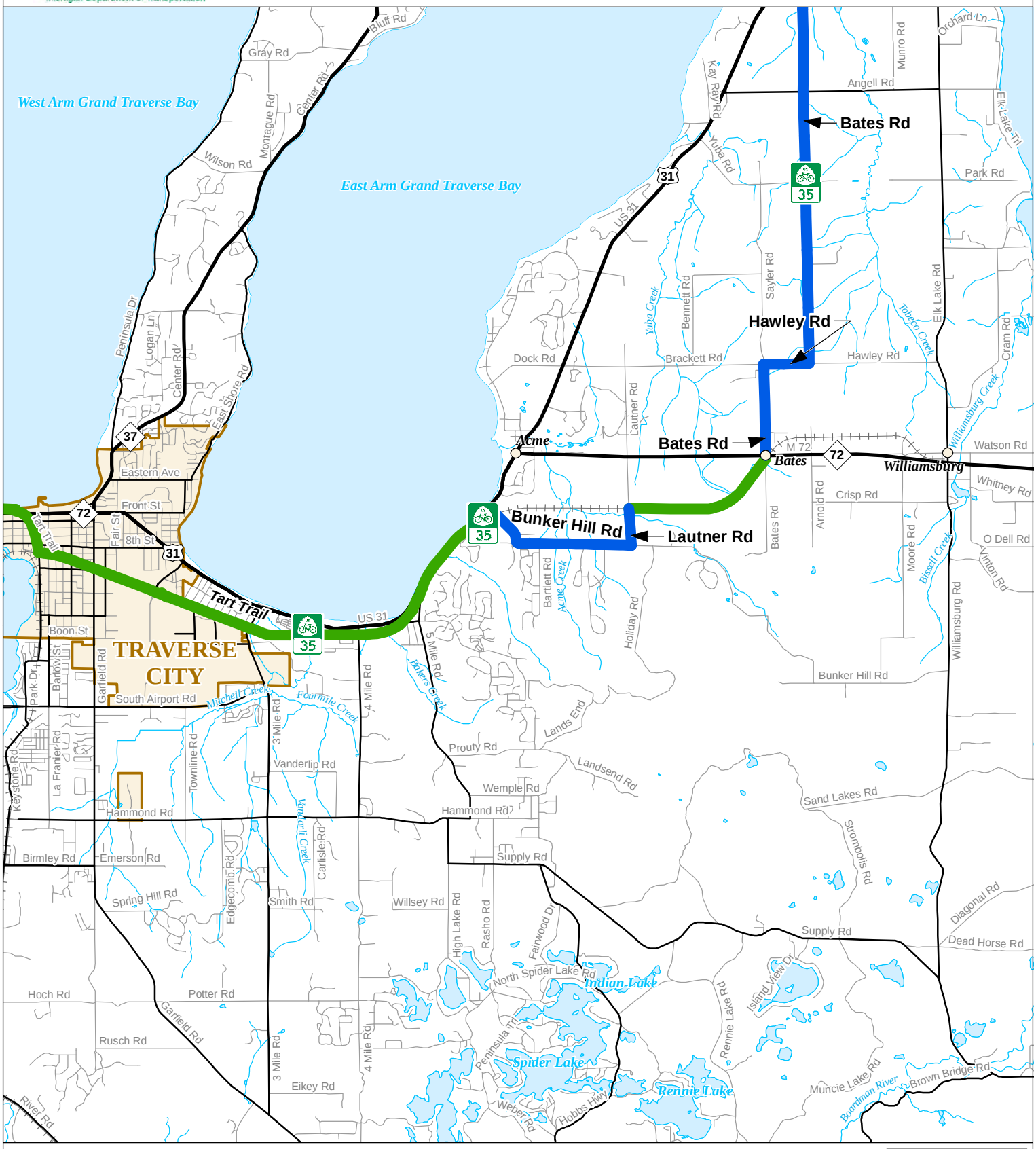

Produced by: CSSTP
MI Dept. of Technology, Management, and Budget
06/27/12

Legend

- US Bicycle Route 35 on Road
- US Bicycle Route 35 on Trail
- Ferry Service
- Freeway
- Highway
- Primary Road
- Local Road
- Railroad
- County
- State
- River or Stream
- Water Feature
- City or Village
- Unincorporated Place

US BICYCLE ROUTE 35 - Page 18

MDOT Michigan Department of Transportation

0 0.5 1 2 Miles

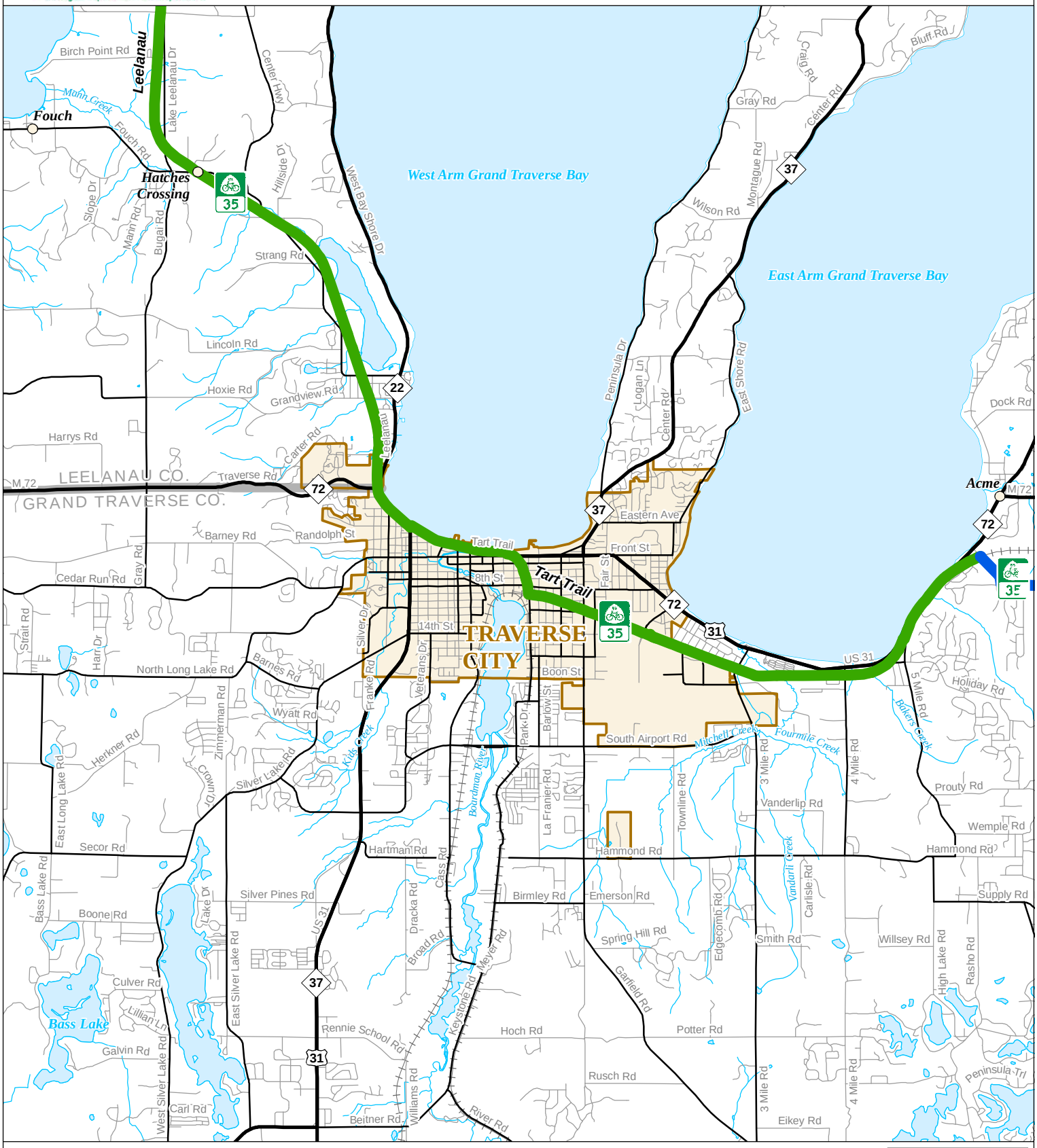

Produced by: CSSTP
MI Dept. of Technology, Management, and Budget
06/27/12

Legend

- US Bicycle Route 35 on Road
- US Bicycle Route 35 on Trail
- Ferry Service
- Freeway
- Highway
- Primary Road
- Local Road
- Railroad
- County
- State
- River or Stream
- Water Feature
- City or Village
- Unincorporated Place

MAP LOCATION