


Abandoned Coal Mines That May Be Near the I-94/Cooper Street Interchange





Cooper Street Bridge Aesthetic View from Plans



COOPER STREET

JACKSON

CONCRETE SURFACE COATING IN SIBO

EAST ELEVATION - SPAN 2



PRECAST SIGN DETAIL

MISCELLANEOUS QUANTITIES



NOTES

1. ALL DIMENSIONS UNLESS OTHERWISE NOTED ARE IN FEET AND INCHES.
2. ALL DIMENSIONS UNLESS OTHERWISE NOTED ARE IN FEET AND INCHES.
3. ALL DIMENSIONS UNLESS OTHERWISE NOTED ARE IN FEET AND INCHES.
4. ALL DIMENSIONS UNLESS OTHERWISE NOTED ARE IN FEET AND INCHES.
5. ALL DIMENSIONS UNLESS OTHERWISE NOTED ARE IN FEET AND INCHES.



Cooper Street Roundabouts





Proposed Cooper St. Bridge Rendering



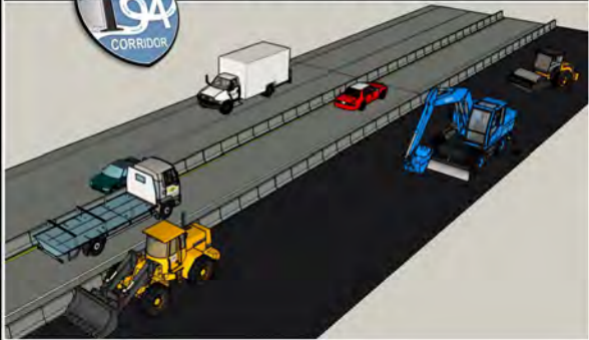


Example of a Typical I-94 Daytime Work Zone





Example of a Typical I-94 Night Time Work Zone





Detour Route for Closure of M-106 (Cooper Street) Bridge in 2019



Northbound and Southbound Detour Route

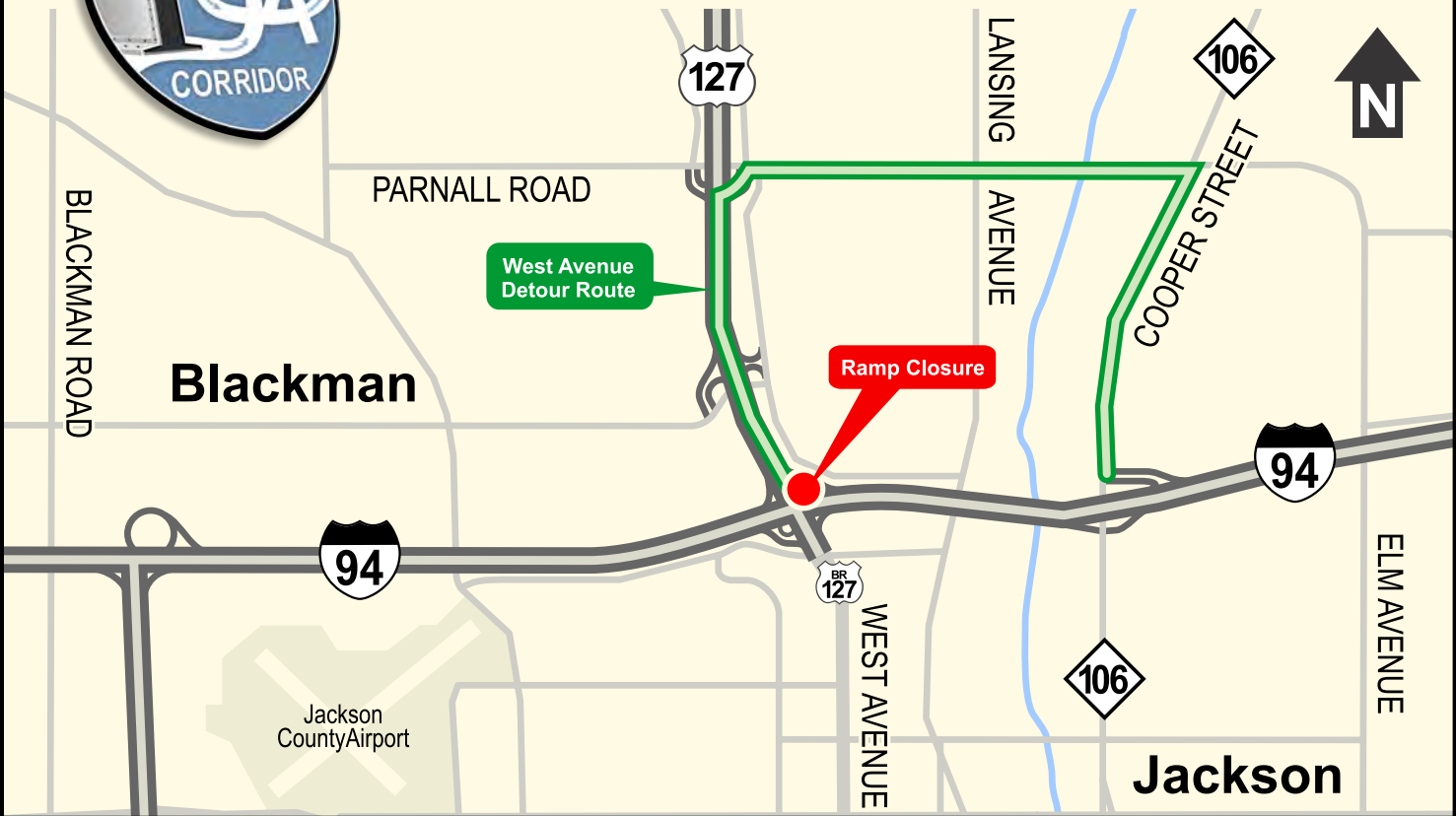
Bridge Closure

Blackman

Jackson



Detour Route for Closure of Northbound US-127 BR (West Avenue) ramp to Westbound I-94 in 2018



West Avenue Detour Route

Ramp Closure

Blackman

Jackson



Detour Route for Closure of Southbound US-127 ramp to Eastbound I-94 in 2018

