

7/5/2018






Arbor Hills Landfill

Legend

PFOA + PFOS Sampling
Arbor Hills Landfill



-  Monitoring Well PFAS Sample Location
-  Monitoring Well PFAS Sample Location with PFAs Exceedance of Part 201 drinking water criteria
-  Local Groundwater Flow Direction

 Residential Sampling Area

0 1,000 2,000 Feet




0 1,000 2,000 Feet

Google Earth

Imagery Date: 7/5/2018 42°23'39.62" N 83°33'47.14" W elev 0 ft eye alt 14315 ft

3280 ft

2000