

UNITED STATES DISTRICT COURT
WESTERN DISTRICT OF MICHIGAN
SOUTHERN DIVISION

MICHIGAN DEPARTMENT OF
ENVIRONMENTAL QUALITY,

Plaintiff,

v.

WOLVERINE WORLD WIDE, INC.,

Defendant.

and

PLAINFIELD CHARTER TOWNSHIP
and ALGOMA TOWNSHIP,

Intervening Plaintiffs,

v.

WOLVERINE WORLD WIDE, INC.,

Defendant.

_____ /

WOLVERINE WORLD WIDE, INC.,

Third-Party Plaintiff,

v.

3M Corporation,

Third-Party Defendant.

_____ /

No. 1:18-cv-00039-JTN-ESC

HON. JANET T. NEFF

MAG. SALLY J. BERENS

CONSENT DECREE

Polly A. Synk (P63473)
Danielle Allison-Yokom (P70950)
Brian J. Negele (P41846)
Assistant Attorneys General
Attorneys for Plaintiff
Environment, Natural Resources, and
Agriculture Division
P.O. Box 30755
Lansing, MI 48909
(517) 335-7664
synkp@michigan.gov
allisonyokomd@michigan.gov
negeleb@michigan.gov

Douglas W. Van Essen (P33169)
Elliot J. Gruszka (P77117)
Silver & Van Essen, P.C.
Attorneys for Intervening Plaintiffs
300 Ottawa Avenue NW, Suite 620
Grand Rapids, MI 49503
(616) 988-5600
dwv@silvervanessen.com
egruszka@silvervanessen.com

Daniel L. Ring
Michael A. Olsen
Richard F. Bulger
Timothy S. Bishop
Mayer Brown
Attorneys for Third-Party Defendant 3M
Corporation, Inc.
71 S. Wacker Drive
Chicago, IL 60606
(312) 782-0600
dring@mayerbrown.com
molsen@mayerbrown.com
rbulger@mayerbrown.com
tbishop@mayerbrown.com

John V. Byl (P35701)
James Moskal (P41885)
Scott M. Watson (P70185)
Warner Norcross & Judd LLP
Attorneys for Defendant/Third-Party
Plaintiff
111 Lyon Street NW, Suite 900
Grand Rapids, MI 49503
(616) 752-2000
jbyl@wnj.com
jmoskal@wnj.com
swatson@wnj.com

Joe G. Hollingsworth
Frank Leone
Attorneys for Defendant/Third-Party
Plaintiff
Hollingsworth LLP
1350 I Street, N.W.
Washington, DC 20005
(202) 898-5800
jhollingsworth@hollingsworthllp.com
fleone@hollingsworthllp.com

Harold A. Barza
Johanna Y. Ong
Joe M. Paunovich (P65340)
Valerie Roddy
Attorneys for Defendant/Third-Party
Plaintiff
Quinn Emanuel Urquhart &
Sullivan, LLP
865 South Figueroa Street, 10th Floor
Los Angeles, CA 90017
(213) 443-3000
halbarza@quinnemanuel.com
johannaong@quinnemanuel.com
joepaunovich@quinnemanuel.com
valerieroddy@quinnemanuel.com

INDEX

APPENDICES.....	iii
CONSENT DECREE.....	1
I. JURISDICTION.....	4
II. APPLICABILITY	6
III. STATEMENT OF PURPOSE.....	7
IV. DEFINITIONS	8
V. COMPLIANCE WITH STATE AND FEDERAL LAWS	16
VI. MUNICIPAL WATER AND INSTITUTIONAL CONTROLS.....	17
VII. PERFORMANCE OF RESPONSE ACTIVITIES.....	22
VIII. FINANCIAL ASSURANCE.....	50
IX. ACCESS.....	55
X. SAMPLING AND ANALYSIS	60
XI. EMERGENCY RESPONSE.....	61
XII. FORCE MAJEURE.....	62
XIII. RECORD RETENTION/ACCESS TO INFORMATION	65
XIV. PROJECT MANAGERS AND COMMUNICATIONS/NOTICES	67
XV. SUBMISSIONS AND APPROVALS	69
XVI. REIMBURSEMENT OF THE STATE'S COSTS.....	72
XVII. STIPULATED PENALTIES.....	76
XVIII.DISPUTE RESOLUTION FOR MDEQ AND DEFENDANT	78
XIX. INDEMNIFICATION AND INSURANCE	85
XX. COVENANTS NOT TO SUE BY THE STATE.....	87
XXI. NATURAL RESOURCE DAMAGES	90

XXII. RESERVATION OF RIGHTS BY THE STATE	91
XXIII. COVENANT NOT TO SUE BY INTERVENING TOWNSHIPS	95
XXIV. COVENANT NOT TO SUE BY DEFENDANT AND CONTRIBUTING PARTIES	97
XXV. EFFECT OF SETTLEMENT/CONTRIBUTION PROTECTION	98
XXVI. MODIFICATIONS	100
XXVII. SEPARATE DOCUMENTS	102
XXVIII. INTEGRATION	102
XXIX. TAX REPORTING	103
XXX. FINAL JUDGMENT	103

APPENDICES

Appendix A:	North Kent Study Area
Appendix B:	Wolverine Subsidiaries and Affiliates
Appendix C:	Prein & Newhof's Preliminary Estimate of Probable Cost Summary
Appendix D:	Map of Filter Areas
Appendix E:	Map depicting the House Street Disposal Site
Appendix F:	Map of Municipal Water Areas
Appendix G:	List of PFAS Compounds
Appendix H:	Map depicting the Tannery
Appendix I:	List of Parcels and Map of Municipal Water Areas
Appendix J:	Ordinances
Appendix K:	Schedule for Submittal of Response Activity Plans
Appendix L:	Statement of Work for Operation and Maintenance
Appendix M:	Statement of Work for Residential Well Sample
Appendix N:	Statement of Work for Perimeter Well
Appendix O:	Map of Filter Areas 5, 6, 11, and 12
Appendix P:	Statement of Work for Filter Areas 5, 6, 11, and 12 Groundwater Monitoring
Appendix Q:	Map of Filter Area R-1 (19)
Appendix R:	Statement of Work for R-1 (19) Groundwater Monitoring
Appendix S:	Statement of Work for GSI Investigation
Appendix T:	1966 Settlement Agreement

CONSENT DECREE

The Plaintiff is the Michigan Department of Environmental Quality¹ (“MDEQ”).

The Intervening Plaintiffs are Plainfield Charter Township and Algoma Township (the “Townships”).

The Defendant is Wolverine World Wide, Inc. (“Wolverine”), a Delaware Corporation, with its principal place of business located in Rockford, Michigan.

MDEQ filed a Complaint and Amended Complaint in this action, asserting claims under Section 7002(a)(1)(B) of the Resource Conservation and Recovery Act (RCRA), [42 U.S.C. § 6972\(a\)\(1\)\(B\)](#), and under Part 201 of the Michigan Natural Resources and Environmental Protection Act (NREPA), [Mich. Comp. Laws § 324.20101](#) *et seq.* MDEQ’s Amended Complaint alleges that: (i) Wolverine’s historic manufacturing processes at its former tannery located at 123 Main Street, Rockford, Michigan (the “Tannery site”) and Wolverine’s associated waste disposal practices affecting multiple locations in Northern Kent County have caused or contributed to conditions that present or may present an imminent and substantial endangerment to health or the environment under Section 7002(a)(1)(B) of RCRA; (ii) that Wolverine is responsible for causing a “release,” as defined in Section 20101(1)(pp) of the NREPA, [Mich. Comp. Laws § 324.20101\(1\)\(pp\)](#), that resulted in exceedances of Michigan’s cleanup criteria adopted in January 2018 for PFOA

¹ Pursuant to Executive Order 2019-06, effective April 22, 2019, the Department of Environmental Quality was renamed the Department of Environment, Great Lakes, and Energy.

(perfluorooctanoic acid) and PFOS (perfluorooctane sulfonate); (iii) that Wolverine must abate the imminent and substantial endangerment resulting from its disposal of solid waste in the North Kent Study Area; (iv) that Wolverine is responsible for Response Activities to address the release and to pay the State of Michigan's costs for oversight, surveillance and performance of Response Activities, provision of alternative water supplies, and State-led or State-approved health assessments or health studies; and (v) that Wolverine is responsible for obligations under Part 201, including but not limited to: determining the nature and extent of its releases of hazardous substances; diligently pursuing Response Activities necessary to achieve Michigan's cleanup criteria; and providing alternative drinking water supplies where PFOA, PFOS, and other per- and polyfluoroalkyl substances ("PFAS Compounds") pose an unacceptable risk to human health.

Intervening Townships Plainfield Charter Township ("Plainfield") and Algoma Township ("Algoma") also filed a Complaint and Amended Complaints against Wolverine based on the alleged release of PFAS Compounds that impact the clean water needs of many residents in the Townships under RCRA, NREPA, and common law tort, including public nuisance.

Plainfield operates a municipal water filtering and distribution system that serves many areas within Plainfield and, pursuant to an agreement with Algoma, it distributes treated water from its system to areas within Algoma. In this suit, the Townships allege that municipal water was the most appropriate remedy for areas within the two Townships that can be reasonably served by Plainfield's municipal

water system by extension and allege that, in other areas, a remedy of Wolverine provided filters, enforced and regulated in part by local ordinances is the most appropriate remedy.

Wolverine has disputed MDEQ's and the Townships' allegations. Nonetheless, Wolverine has voluntarily provided filtered water systems to certain residences within Plainfield and Algoma. In cooperation with MDEQ, Wolverine has also undertaken extensive investigations of groundwater and drinking water within Plainfield and Algoma, and, under the direction of the United States EPA, Wolverine has undertaken certain Response Activities at the Tannery and the House Street Disposal Site.

This Consent Decree resolves all claims that were or could have been alleged by MDEQ and the Intervening Townships in the Amended Complaints, except as expressly specified in Sections XXI (Natural Resource Damages), XXII (Reservation of Rights by the State), and XXIV (Covenant Not to Sue by Defendant), arising out of Wolverine's alleged release of PFAS Compounds into the environment that came to be located within or otherwise impact the North Kent Study Area, depicted in Appendix A.

The Parties agree, and the Court by entering this Consent Decree finds, that the Response Activities set forth herein will abate the release or threatened release of PFAS Compounds into the environment, control future releases, and protect public health, safety, and welfare, and the environment in the North Kent Study Area.

The execution of this Consent Decree by the Defendant is in compromise of disputed claims, is for settlement purposes only, and is neither an admission, nor denial, of liability with respect to any issue dealt with in this Consent Decree or any other matter or litigation nor an admission, nor denial, of any factual allegations or legal conclusions stated or implied herein.

MDEQ's filing of the Amended Complaint and entry into this Consent Decree constitutes diligent prosecution by the State, under Section 7002(b)(2)(C)(i) of RCRA, [42 U.S.C. § 6972\(b\)\(2\)\(C\)\(i\)](#), of all matters alleged in the Complaint and addressed by this Consent Decree.

NOW, THEREFORE, without this Consent Decree constituting an admission of any of the allegations in the Complaint or as evidence of the same, and upon the consent of the Parties, by their attorneys, it is hereby ORDERED, ADJUDGED AND DECREED:

I. JURISDICTION

1.1 This Court has jurisdiction over the claims set forth in the MDEQ Amended Complaint and Intervening Townships' Second Amended Complaint under Section 7002(a) of RCRA, [42 U.S.C. § 6972\(a\)](#); the federal Declaratory Judgment Act, [28 U.S.C. § 2201](#); and [28 U.S.C. § 1331](#) (federal question). This Court further has jurisdiction over the Intervening Townships' CERCLA claims set forth in its Second Amended Complaint under [42 U.S.C. § 9613\(b\)](#); the federal Declaratory Judgment Act, [28 U.S.C. § 2201](#); and [28 U.S.C. § 1331](#). This Court also has supplemental jurisdiction over the MDEQ's Michigan NREPA claims set forth

in its Amended Complaint and the Intervening Townships' common law nuisance claims and state Michigan NREPA claims under 28 U.S.C. § 1367, because they are substantially related to the RCRA claims and form part of the same case or controversy. Venue lies in the Western District of Michigan pursuant to 33 U.S.C. § 2717(b), 42 U.S.C. § 9613, and 28 U.S.C. § 1391. Defendant waives all objections and defenses that it may have with respect to jurisdiction of the Court or to venue in this District. Defendant shall not challenge this Court's jurisdiction to enter and enforce this Consent Decree. For the purposes of this Consent Decree, Defendant admits that the Complaints in this action state claims against Defendant for which relief may be granted under RCRA and state law.

1.2 The Court determines that the terms and conditions of this Consent Decree are fair, reasonable, adequately resolve the environmental issues raised in the public interest, and properly protect the interests of the people of the State of Michigan.

1.3 The Court shall retain jurisdiction over the Parties and subject matter of this action until termination of this Consent Decree, for the purpose of resolving disputes arising under this Consent Decree or entering orders modifying this Consent Decree, pursuant to Sections XVIII (Dispute Resolution for MDEQ and Defendant) and XXVI (Modifications), or effectuating or enforcing compliance with the terms of this Consent Decree.

II. APPLICABILITY

2.1 The obligations of this Consent Decree apply to and are binding upon the Parties and each of their successors, assigns, or other entities or persons otherwise bound by law to comply with this Consent Decree. In any action to enforce this Consent Decree, no Party shall raise as a defense the failure by any of its officers, directors, employees, agents, or contractors to take any actions necessary to comply with the provisions of this Consent Decree; nor shall any Party contest the right of any other Party to enforce any provisions of this Consent Decree that are enforceable by the other Party.

2.2 No transfer or change of ownership or operation of Defendant, including, but not limited to, any transfer of assets or real or personal property, whether in compliance with the procedures of this Paragraph or otherwise, shall relieve Defendant of its obligation to ensure that the terms of this Consent Decree are implemented; nor shall any change in corporate status alter the rights and responsibilities of Defendant and its successors and assigns under this Consent Decree.

(a) Defendant shall provide MDEQ with written notice with no less than thirty (30) Days prior to its transfer of ownership of part or all of the Tannery or House Street Disposal Site and shall provide a copy of this Decree to any subsequent owners or successors prior to the transfer of any ownership rights. Defendant shall comply with the requirements of Mich. Comp. Laws § 324.20116.

(b) Notwithstanding any transfer of Defendant's interest in (i) the Tannery, or (ii) the House Street Disposal Site, or (iii) any real property where Defendant is required to implement Response Activities under this Consent Decree, Defendant shall remain obligated to Plaintiffs for performance of all requirements under this Consent Decree.

(c) Each Party shall provide a copy of this Consent Decree to all officers, employees, and agents whose duties might reasonably include compliance with any provision of this Consent Decree, as well as to any contractor retained to perform work required under this Consent Decree. Each party shall condition any contract to perform Response Activities required under this Consent Decree upon performance of the Response Activities in conformity with the terms of this Consent Decree. With regard to the activities undertaken pursuant to this Consent Decree, each of Defendant's contractors and subcontractors shall be deemed to be in a contractual relationship with the Defendant within the meaning of Section 20126(4)(d)(iii) of Part 201, Mich. Comp. Laws § 324.20126(4)(d)(iii).

2.3 The signatories to this Consent Decree certify that they are authorized to execute this Consent Decree and to legally bind the parties they represent.

III. STATEMENT OF PURPOSE

The Parties have determined that entry of this Consent Decree will:

3.1 Facilitate the continued performance of Response Activities required under Part 201 of the NREPA, including those required under this Consent Decree;

3.2 Ensure the performance of Response Activities required by this Consent Decree to address PFAS Compounds alleged to have been released by Defendant and impacting the North Kent Study Area and to protect public health, safety, and welfare, as required by law;

3.3 Require Defendant to develop, implement and monitor certain Response Activities as required in this Consent Decree;

3.4 Provide for the Defendant's reimbursement of the State's Future Response Activity Costs in accordance with Section XVI (Reimbursement of the State's Costs);

3.5 Resolve Wolverine's liability under RCRA and Part 201 as provided herein and resolve all claims that were alleged or could have been alleged by MDEQ and the Townships in the Amended Complaints, except as expressly specified in Sections XXI (Natural Resource Damages), XXII (Reservation of Rights by the State), and XXIV (Covenant Not to Sue by Defendant), arising out of any release of PFAS Compounds within or that came to be located within or otherwise impact the North Kent Study Area; and

3.6 Serve the public interest, abate imminent and substantial endangerment, and minimize litigation.

IV. DEFINITIONS

4.1 "Day" means a calendar day. "Working Day" shall mean a day other than a Saturday, Sunday, or state holiday. In computing any period of time under

this Consent Decree, where the last day would fall on a Saturday, Sunday, or state holiday, the period shall run until the close of business of the next Working Day.

4.2 “Consent Decree” means this Consent Decree and any Appendices attached hereto, including any future modifications, and any reports, plans, specifications and schedules required by the Consent Decree which, upon approval of MDEQ, shall be incorporated into and become an enforceable part of this Consent Decree. In the event of a conflict between this Consent Decree and any Appendix or approved plan, this Consent Decree shall control.

4.3 “Contributing Parties” means (i) persons from whom Defendant has sought and obtained contribution with respect to Defendant’s obligations under Sections VI (Municipal Water and Institutional Controls) and VII (Performance of Response Activities) hereunder, provided that Defendant submits written documentation to the MDEQ identifying such persons, and (ii) such persons’ subsidiaries, affiliates, joint ventures, and current and former officers, directors, and employees. However, Waste Management of Michigan, its parents, subsidiaries, and affiliates shall not be considered Contributing Parties under this Consent Decree.

4.4 “Conceptual Site Model” or “CSM” means a written and illustrative representation of the physical, chemical, and biological processes that control the transport, migration and actual and potential impacts of contamination to human and ecological receptors. The initial Conceptual Site Model shall be based on the

investigations performed to date, and a Conceptual Site Model shall at a minimum include:

- (a) A written summary and discussion of the area geology, hydrogeology, and contaminant distribution;
- (b) A written summary of environmental investigations and response activities in the area included within the CSM;
- (c) Data tables which summarize any relevant sample results, monitoring well and sample depths, and piezometric elevations if available;
- (d) Figures depicting sample and monitoring well locations;
- (e) Any available groundwater contour maps, iso-concentration map;
- (f) Cross section(s) illustrating the area geology, hydrogeology, contaminant distribution, and relative anthropologic information; and
- (g) Three-dimensional visual representation of the subsurface geology and hydrogeology if available.

The Conceptual Site Model shall be periodically updated as needed to reflect new data and information.

4.5 “Defendant” means Wolverine World Wide, Inc. (“Wolverine”), a Delaware corporation with its principal place of business located in Rockford, Michigan, and its successors and its subsidiaries, affiliates, joint ventures, and current and former officers, directors, and employees (a list of such subsidiaries, affiliates, and joint ventures is set forth in Appendix B).

4.6 “DHHS” means the Michigan Department of Health and Human Services, its successor entities, and those authorized persons or entities acting on its behalf.

4.7 “Effective Date” means the date that the Court enters this Consent Decree, as recorded on the Court’s docket.

4.8 “Extend Municipal Water” includes, without limitation, new water mains; trunk lines; service lines to the homes; hookup from service lines to the home; administrative costs; connection, frontage, and other fees; engineering, legal, and other contingencies; and all fees and costs estimated in Prein & Newhof’s project estimates attached as Appendix C.

4.9 “FAM” means the financial assurance mechanism or mechanisms that Defendant is required to establish and maintain pursuant to Section VIII (Financial Assurance) of this Consent Decree, to secure the Defendant’s Long-Term Response Activity Costs as defined in Paragraph 4.15 of this Consent Decree.

4.10 “Filter Areas” means those areas in the North Kent Study Area where municipal water will not be extended as a requirement of this Consent Decree. Filter Areas are depicted in Appendix D—Map of Filter Areas.

4.11 “Future Response Activity Costs” means all costs incurred by the State after the Effective Date that are response activity costs as defined in Mich. Comp. Laws § 324.20101(ww), to oversee, enforce, monitor, and document compliance with this Consent Decree, and to perform those Response Activities as defined in Mich. Comp. Laws § 324.20101(yy) that are required by this Consent Decree including:

evaluation, interim response activity, remedial action, demolition, providing an alternative water supply, costs related to health assessments or health effect studies carried out under the supervision, or with the approval of, DHHS related to Response Activities, or the taking of other actions necessary to protect the public health, safety, or welfare, or the environment or the natural resources. Future Response Activity Costs also include, but are not limited to, the State's costs incurred after the Effective Date to monitor Response Activities, observe and comment on field activities, review and comment on submissions, collect and analyze samples, evaluate data, purchase equipment and supplies to perform monitoring activities, attend and participate in meetings, prepare and review cost reimbursement documentation, and perform Response Activities pursuant to Paragraph 7.17 (The State's Performance of Response Activities) and Section XI (Emergency Response). Contractor costs are also considered Future Response Activity Costs. Notwithstanding the preceding sentences, Future Response Activity Costs do not include (1) costs incurred for the Groundwater Investigation in Area R-1 (19) as provided in Paragraph 7.9(b)(B)(ii), or (2) MDEQ costs of additional Response Activities voluntarily conducted by MDEQ in the North Kent Study Area that are not oversight of Response Activities Defendant is required to perform under this Consent Decree or enforcement thereof, however Future Response Activity Costs do include costs incurred pursuant to Paragraph 7.17 or Section XI (Emergency Response).

4.12 “House Street Disposal Site” means the property located at 1855 House Street in Belmont, Michigan and associated adjacent properties where Wolverine historically disposed of tannery waste and as depicted in Appendix E—Map depicting the House Street Disposal Site.

4.13 “Interest” means interest that accrues at the rate and by the method specified in Section 20126a(3) of Part 201, Mich. Comp. Laws § 324.20126a(3).

4.14 “Intervening Townships” means Plainfield Charter Township and Algoma Township.

4.15 “Long-Term Response Activity Costs” means those costs necessary to assure the performance of monitoring, operation and maintenance, oversight, and other costs that are determined by MDEQ to be necessary to assure the effectiveness and integrity of the Response Activities required by this Consent Decree.

4.16 “MDEQ” means the Michigan Department of Environmental Quality (the name of the agency at the time the lawsuit was filed) and now known as the Michigan Department of Environment, Great Lakes, and Energy (EGLE), its successor entities, and those authorized persons or entities acting on its behalf.

4.17 “Municipal Water Areas” means those areas in the North Kent Study Area where municipal water will be extended under this Consent Decree, specifically areas 1, 2, 3, 4, 7, 8, 9, 10, 13, 16, 17, and 18 as depicted in Appendix F—Map of Municipal Water Areas.

4.18 “Natural Resource Damages” means damages for injury to, destruction of, or loss of natural resources, and the costs for any natural resource damage assessment, whether recoverable under CERCLA, Michigan statute, or common law.

4.19 “North Kent Study Area” means the area of investigation that is relevant to this litigation as depicted in Appendix A—Maps of North Kent Study Area. The North Kent Study Area is comprised of the residential well sampling areas for House Street, Wolven/Jewell, Wolven Northeast, Twelve Mile and Summit, Rogue River, and North Childsdale (as more specifically depicted in map 2 of Appendix A) and the Tannery and House Street Disposal Site. The geographic extent of the North Kent Study Area may be expanded by written agreement between Defendant and MDEQ.

4.20 “Part 31” means Part 31, Water Resources, of the NREPA, Mich. Comp. Laws § 324.3101 et seq., and the Part 31 Administrative Rules.

4.21 “Part 115” means Part 115, Solid Waste Management, of the NREPA, Mich. Comp. Laws § 324.11501 et seq., and the Part 115 Administrative Rules.

4.22 “Part 201” means Part 201, Environmental Remediation, of the NREPA, Mich. Comp. Laws § 324.20101 et seq., criteria developed pursuant to Mich. Comp. Laws § 324.20120a, and the Part 201 Administrative Rules.

4.23 “Party” means the Defendant, the State, or an Intervening Township. “Parties” means the Defendant, the State, and the Intervening Townships.

4.24 “PFAS Compounds” are human-made fluorinated organic chemicals and include both per- and polyfluorinated chemicals. Perfluorinated chemicals have carbon chain atoms that are totally fluorinated, while polyfluorinated chemicals have at least one carbon chain atom that is not totally fluorinated (Buck et al. 2011). For purposes of this Consent Decree, “PFAS Compounds” shall be limited to the list of PFAS Compounds in Appendix G—PFAS Compounds.

4.25 “Response Activity Plan” means a plan for undertaking Response Activities. A Response Activity Plan may include one or more of the following:

- (a) A plan to undertake Response Activities required by this Consent Decree;
- (b) A plan to undertake interim Response Activities;
- (c) A plan for remedial investigation;
- (d) A Feasibility Study;
- (e) An Operation and Maintenance Plan; or
- (f) A Remedial Action Plan.

4.26 “RCRA” means the Resource Conservation and Recovery Act, 42 U.S.C. § 6901 et seq.

4.27 “RRD” means the Remediation and Redevelopment Division of MDEQ and its successor entities.

4.28 “State” or “State of Michigan,” unless otherwise specified in this Consent Decree, means the State of Michigan and its agencies and departments,

including DHHS, the Michigan Department of Attorney General (MDAG) and the MDEQ, and any authorized representatives acting on their behalf.

4.29 “State Disposal Landfill Site” means the superfund site located at East Beltline and 4 Mile Road NE in Grand Rapids, Michigan.

4.30 “Submissions” means all plans, reports, schedules, and other submissions that are required to be provided to the State or MDEQ pursuant to this Consent Decree. “Submissions” does not include the notifications set forth in Section XII (*Force Majeure*) of this Consent Decree.

4.31 “Tannery” means all parcels of property located at 123 North Main Street in Rockford, Michigan where Wolverine historically operated a tannery to process hides and leathers for use in shoes, boots, and other consumer leather goods and as depicted in Appendix H—Map Depicting the Tannery.

4.32 Unless otherwise stated herein, all other terms used in this Consent Decree, which are defined in Part 3, Definitions, of the NREPA, Mich. Comp. Laws § 324.301, or Part 201, shall have the same meaning in this Consent Decree as in Part 3 and Part 201.

V. COMPLIANCE WITH STATE AND FEDERAL LAWS

5.1 All actions required to be taken pursuant to this Consent Decree shall be undertaken in accordance with the requirements of all applicable state and federal laws, rules, and regulations, including, but not limited to, Part 31, Part 201, RCRA and its rules, and laws relating to occupational safety and health. Other State agencies may also be called upon to review the performance of Response

Activities under this Consent Decree. Compliance with this Consent Decree shall not be a defense to any action commenced by the State pursuant to any such laws or regulations except as set forth in Section XX (Covenant Not to Sue By the State) and Section XXII (Covenant Not to Sue By Intervening Townships).

5.2 This Consent Decree does not relieve any Party's obligations to obtain and maintain compliance with permits. Where any compliance obligation under this Consent Decree requires a Party to obtain a federal, state, or local permit or approval, the Party shall submit timely and complete applications and take all other actions necessary to obtain all such permits or approvals.

VI. MUNICIPAL WATER AND INSTITUTIONAL CONTROLS

6.1 Municipal Water.

(a) The Plainfield Charter Township Water Department shall Extend Municipal Water to the parcels in the Municipal Water Areas listed and depicted in Appendix I—List of Parcels and Map of Municipal Water Areas.

(i) Plainfield's Water Department shall provide quarterly reports to MDEQ and Defendant, with the first report due within 30 days after the Effective Date, that document its municipal water installation progress in the Municipal Water Areas and its schedule for planned municipal water installation activities in the next quarter, including an estimated budget and schedule of likely payments for such planned activities, until the requirements of Paragraph 6.1(a) are completed.

(ii) Plainfield's Water Department shall meet with MDEQ and Defendant annually between November 15 and December 15 to discuss its municipal water installation progress until the requirements of Paragraph 6.1(a) are completed.

(iii) Beginning in September 2020 Plainfield's Water Department shall provide a quarterly report to MDEQ and Defendant identifying those homes that have been hooked up to municipal water until the requirements of Paragraph 6.1(a) are completed.

(b) Plainfield will, at dates to be determined by Plainfield, and upon permits issued by MDEQ, construct a permanent granulated activated carbon ("GAC") filtering system on its existing water treatment plant, develop and put into place a replacement wellfield for its Versluis wellfield, and expand the capacity of its water treatment plant, using the plant's current technology, including its current lime residuals deposit system and fixtures.

(c) Defendant stipulates to fund the costs of Plainfield's obligations under Paragraphs 6.1(a) and 6.1(b) above, subject to an aggregate cap of \$69.5 million. Defendant shall pay Plainfield as follows for the obligations under Paragraph 6.1(a):

- \$11 million within 30 days from Plainfield's notice to Defendant that Plainfield has received bid proposals for work to be performed in 2020, and \$10.5 million within 120 days from Plainfield's notice to

Defendant that Plainfield has received bid proposals for work to be performed in 2020;

- \$6.5 million within 30 days from Plainfield's notice to Defendant that Plainfield has received bid proposals for work to be performed in 2021, and \$6.7 million within 120 days from Plainfield's notice to Defendant that Plainfield has received bid proposals for work to be performed in 2021;
- \$9.6 million within 30 days from Plainfield's notice to Defendant that Plainfield has received bid proposals for work to be performed in 2022, and \$9 million within 120 days from Plainfield's notice to Defendant that Plainfield has received bid proposals for work to be performed in 2022; and
- \$4.7 million within 30 days from Plainfield's notice to Defendant that Plainfield has received bid proposals for work to be performed in 2023, and whatever remains of the \$62 million within 120 days from Plainfield's notice to Defendant that Plainfield has received bid proposals for work to be performed in 2023.

Plainfield shall annually notify Defendant within 10 days after Plainfield has commenced preparation of its bid package for the work to be completed for the next construction season. If the funds to be advanced are insufficient to pay for the work performed in that time period, Defendant shall advance additional funds out of the next scheduled allocation within thirty (30) days of Plainfield's written request until

the \$62 million is exhausted. For the obligations under Paragraph 6.1(b), Defendant shall pay Plainfield for the estimated costs with a cap of \$7.5 million. Within 60 days after Plainfield advises Defendant of its good faith estimates regarding a project under Paragraph 6.1(b), Defendant shall advance the estimated funds up to an aggregate cap of \$7.5 million. Plainfield shall establish a segregated account for Defendant to make payments to hereunder and for Plainfield to pay contractors performing work hereunder. Account balance and transaction statements from the account shall be provided to all Parties. At the end of each calendar year until all obligations in Paragraph 6.1(a) are completed, Plainfield will provide Defendant and MDEQ a statement verifying the activities completed that year. Until the end of 2023, if advanced funds under Paragraph 6.1(a) or Paragraph 6.1(b) in any one year have not been expended during that year, Plainfield will return the unexpended funds to the Defendant for use in the year or years upcoming.

(d) Defendant agrees with Plainfield that Defendant's payment obligations under Paragraph 6.1(c) are incurred to obtain Plainfield's performance as described above, are non-dischargeable in any bankruptcy or insolvency action and are an administrative obligation necessary for Defendant to achieve regulatory compliance under RCRA and/or NREPA. In the event that Defendant fails to make timely payments hereunder and upon application by Plainfield, Defendant will stipulate to the entry of an appropriate enforcement order and/or judgment from the Court.

(e) In good faith, and to the extent permitted by law, the MDEQ will:

(i) Assist Plainfield in identifying State grant funds available to water supplies addressing PFAS Compounds contamination, that Plainfield could seek for the construction of the permanent GAC plant and replacement wellfield for the Versluis wellfield; and

(ii) Duly consider a timely, appropriate, and eligible application for such a grant by Plainfield.

Plainfield will apply in a timely manner for any such available grant.

(f) Notwithstanding any other provision of this Decree, Wolverine shall not be deemed to be in violation or breach of either this Decree or any statute, regulations, or other law in the event that the connection of any property to a public water supply system cannot be completed by reason of the refusal, failure, or inability for any reason of either or both of the Intervenor Townships or other public owner or operator of a public water supply system, as applicable, to obtain any necessary authorization, enact any required ordinance or other local legislation, including an ordinance under paragraph 6.2 of this Consent Decree, or otherwise perform an act that is prerequisite to the licensing, construction, or operation of the desired connection or extension.

6.2 Intervening Townships Ordinance Enactment.

(a) The Intervening Townships shall each enact the ordinances attached as Appendix J, prohibiting the use of groundwater in the Municipal Water

Areas and requiring connection to municipal water for drinking water in all areas where municipal water has been or will be installed, including those areas where Defendant pays for hookup.

(b) The ordinance shall also require the property owners in the Filter Areas who are provided filters pursuant to this Consent Decree to utilize the filters provided and provide necessary access to Defendant and its agents for the monitoring, repair, and maintenance of filter systems.

(c) Upon reasonable request, Defendant shall provide to the owner of a parcel who is seeking one of the Ordinance's exceptions to the prohibitions on groundwater use, existing information in Defendant's possession that may aid the parcel owner in obtaining such an exception.

(d) The Intervening Townships may amend Appendix J, provided that the above provisions are not removed while this Consent Decree is in effect.

VII. PERFORMANCE OF RESPONSE ACTIVITIES

7.1 Performance Objectives.

Defendant shall perform Response Activities in the North Kent Study Area as described in this Consent Decree in a manner that complies with the requirements of Part 201, including Section 20114 of Part 201, Mich. Comp. Laws § 324.20114, to meet the following performance objectives:

(a) Continue to assess the impacts of Defendant's releases of PFAS Compounds to groundwater as required by this Consent Decree.

(b) Prevent exposures to PFOA + PFOS concentrations in excess of 10 ppt or to PFAS Compounds in excess of applicable criteria for drinking water well users as required by this Consent Decree.

(c) Address PFAS Compounds contamination at the Tannery through compliance with the U.S. EPA Administrative Settlement Agreement and Order on Consent for Removal Actions and prevent PFAS Compounds from venting to the surface water above water quality standards issued under Part 31 as required by this Consent Decree.

(d) Implement Response Activities at the House Street Disposal Site to manage solid wastes at the House Street Disposal Site and reduce and control potential migration of PFAS compounds from soils and sludges into the groundwater from the House Street Disposal Site as required by this Consent Decree.

(e) Implement Response Activities to monitor the potential migration of and threat posed by PFAS Compounds in groundwater to drinking water wells outside the Municipal Water Areas as required by this Consent Decree.

(f) Implement Response Activities to define the nature and extent of PFAS Compounds in groundwater in the Filter Areas as required by this Consent Decree.

(g) Implement Response Activities to assess the potential for PFAS Compounds contamination in groundwater to vent to surface water as required by this Consent Decree.

(h) Prevent, minimize, or mitigate injury to the public health, safety, or welfare, or to the environment as necessary in the course of the implementation of Response Activities.

(i) To the extent that the Defendant is the owner or operator of part or all of any Facility in the North Kent Study Area, undertake all Response Activities necessary to achieve and maintain compliance with Section 20107a of the NREPA at the Facility

(j) Assure the ongoing effectiveness and integrity of the Response Activities specified by this Consent Decree.

7.2 Quality Assurance Requirements.

(a) Defendant shall conduct all its Response Activities required under this Consent Decree in accordance with its Quality Assurance Project Plan (“QAPP”) dated August 30, 2018 and any documents that supersede or amend the QAPP shall apply to the work plans required under this Consent Decree, to the extent they are applicable. Defendant, upon MDEQ approval, may amend or revise the QAPP from time to time. Five percent (5%) data validation will be required under the QAPP.

(b) For drinking water sample analysis, Defendant shall utilize an approved U.S. EPA methodology as specified in the QAPP.

(c) For groundwater samples from monitoring wells or points, Defendant shall utilize testing methods that follow published reference materials

applicable to groundwater as specified in the QAPP to meet project data quality objectives.

7.3 Documentation of Compliance with Section 20107a of the NREPA.

To the extent that the Defendant owns or operates the Tannery or the House Street Disposal Site, the Defendant shall maintain and upon the MDEQ's request, submit documentation to the MDEQ within thirty (30) Days of such request, that summarizes the actions the Defendant has taken or is taking to comply with Section 20107a of the NREPA and the Part 201 Rules. Failure of the Defendant to comply with the requirements of this paragraph, Section 20107a of the NREPA, or the Part 201 Rules shall constitute a violation of this Consent Decree. Defendant shall not be deemed to be an "operator" of any property by virtue of Defendant's inspection, investigation, removal, monitoring, or performance of any other response activity or action pursuant to this Consent Decree at such non-owned property, including without limitation the installation, operation, repair, or maintenance of any temporary or long-term alternative water supply, or any component thereof, at such non-owned property.

7.4 Response Activity Work Plans.

(a) Defendant shall submit Response Activity Plans to MDEQ for its review and approval in accordance with the schedule in Appendix K—Schedule for Submittal of Response Activity Plans. The Response Activity Plan(s) shall set forth in detail the Response Activities to be performed as outlined in the initial

statements of work in Paragraphs 7.9(a) (Perimeter Wells), 7.9(b) (Groundwater Investigation and Monitoring Wells), and 7.10 (GSI Investigation). The Response Activity Plans may be organized by subject matter or by geography and will include, at a minimum, the following: (a) a Conceptual Site Model; (b) the proposed statement of work; (c) data quality objectives; (d) quality assurance and quality control; (e) schedules for performance of the Response Activities; (f) schedule for submittal of a Response Activity Plan that either (1) proposes no further investigatory Response Activities and contains, if required, a monitoring plan, or (2) proposes investigatory next steps; (g) proposed investigation methods; and (h) sampling and analytical methods and procedures.

(b) Defendant shall submit the Response Activity Plan for Operation and Maintenance to MDEQ for its review and approval in accordance with the schedule in Appendix K—Schedule for Submittal of Response Activity Plans. The Response Activity Plan shall set forth in detail the Response Activities to be performed as outlined in the initial statements of work in Paragraphs 7.5 (Filters). The Response Activity Plan shall include, at a minimum, for all filters required under this Consent Decree (a) the operation and maintenance of filters; (b) a filter cessation plan; and (c) a performance monitoring plan for filters

(c) Defendant shall submit the Response Activity Plan for Residential Well Sampling to MDEQ for its review and approval in accordance with the schedule in Appendix K—Schedule for Submittal of Response Activity Plans. The Response Activity Plan shall set forth in detail the Response Activities to be

performed as outlined in the initial statements of work in Paragraphs 7.6 (Residential Well Sampling). The Response Activity Plan shall include, at a minimum, (a) schedule for conducting residential well sampling in the Filter Areas; (b) locations and frequency where residential well sampling will occur, including the justification and rationale for the locations and frequency chosen; (c) data quality objectives; (d) quality assurance and quality control; (e) maps of sampling locations; and (f) tables summarizing existing residential well sampling results and well screen elevations.

7.5 Filters.

(a) Defendant shall operate and maintain all whole house filters and point of use filters required to be installed, operated, or maintained pursuant to this Consent Decree in accordance with the performance objective in Paragraph 7.1(b) as set forth in Appendix L—Statement of Work for Operation and Maintenance and the Response Activity Plan in Paragraph 7.4(b).

(b) Defendant will continue to operate and maintain all filters Defendant has installed as of the Effective Date in the Municipal Water Areas in accordance with Appendix L— Statement of Work for Operation and Maintenance and the Response Activity Plan in Paragraph 7.4(b) until municipal water is installed for that particular property owner.

(c) In the Filter Areas, Defendant will continue operation and maintenance in accordance with Appendix L— Statement of Work for Operation

and Maintenance and the Response Activity Plan in Paragraph 7.4(b) on the following filters existing as of the Effective Date:

(i) All filters Defendant has installed in homes with concentrations of PFOA + PFOS above 10 ppt in water coming into the home and prior to treatment unless and until new, applicable cleanup criteria become effective; and

(ii) If new, applicable cleanup criteria become effective, all filters Defendant has installed in the Filter Areas with PFAS Compounds with concentrations above applicable cleanup criteria in water coming into the home and prior to treatment.

(d) Wolverine will cease operation and maintenance of any filters that are not required to be operated and maintained under this Consent Decree in accordance with Appendix L— Statement of Work for Operation and Maintenance and the Response Activity Plan in Paragraph 7.4(b).

(e) Defendant shall offer to install and maintain new filters for any residential drinking water well existing on the Effective Date in the Filter Areas if a drinking water well sample, including those samples collected pursuant to Paragraph 7.6, (i) contains concentrations of PFOA+ PFOS above 10 ppt until new applicable cleanup criteria become effective or (ii) if new applicable cleanup criteria become effective, contains PFAS Compounds at concentrations that exceed applicable criteria for PFAS Compounds.

(f) If at any time in the future a home in the Filter Area where Defendant is operating and maintaining a filter is hooked up to a municipal water supply, Defendant may cease operation and maintenance on that home's filter upon written notice to MDEQ and the homeowner.

(g) For any filter Defendant ceases to operate and maintain pursuant to a process set forth in this Consent Decree, Defendant shall be responsible for the proper removal of the filter system and spent granular activated carbon from the home unless the homeowner agrees in writing to keep the filter system.

7.6 Residential Well Sampling.

Defendant shall conduct residential drinking water well sampling in the Filter Areas as set out in Appendix M—Statement of Work for Residential Well Sampling and the Response Activity Plan in Paragraph 7.4(c) to assess the risk to public health that may exist from PFAS Compounds.

7.7 Response Activities at the Tannery.

(a) All work performed by Defendant and approved by U.S. EPA under U.S. EPA Administrative Settlement Agreement and Order on Consent for Removal Actions under the Comprehensive Environmental Response, Compensation, and Liability Act (CERCLA), [42 U.S.C. § 9601](#) *et seq.*, CERCLA Docket No. V-W-20-C-002, including excavation, sediment removal, and bank restoration work as set forth therein will also be considered Part 201 Response Activities under this Consent Decree.

(b) Interceptor System

(i) Within thirty (30) Days of the Effective Date, Defendant shall submit conceptual design summaries and schematics or engineering drawings for its currently planned interceptor system, which Defendant has designed as an interim Response Activity and has partially completed as of the Effective Date.

Within one (1) year of the Effective Date Defendant shall submit a Response Activity Plan for the interceptor system (including any proposed modifications or expansion(s) of the currently installed interceptor system) to MDEQ for its review and approval. The system expansion shall be appropriately sized to address and control PFAS Compounds contamination in groundwater at the Tannery before it enters the Rogue River. The Response Activity Plan shall contain a schedule for any interceptor system modifications or expansion(s) and an appropriate groundwater monitoring plan to demonstrate the effectiveness of the interceptor system.

(ii) Upon MDEQ's approval, Defendant shall commence the installation and operation of the expansion according to the schedule approved by MDEQ.

(iii) No later than two (2) years after the interceptor system installation (including any needed modifications or expansions as approved in Paragraph 7.7(b)(i)), Defendant shall demonstrate that the interceptor system is effective at addressing PFAS Compounds contamination and preventing PFAS Compounds from entering the surface water above water quality standards issued

under Part 31 or shall propose to MDEQ for its review and approval, further modifications to the system to prevent PFAS Compounds from entering the surface water above water quality standards issued under Part 31.

(c) Within sixty (60) Days after completion of the requirements of 7.7(a) and 7.7(b), Defendant shall place permanent and enforceable land and resource use restrictions on the Tannery property in accordance with Mich. Comp. Laws § 324.20121.

7.8 Response Activities at the House Street Disposal Site.

(a) Wolverine shall conduct a Feasibility Study of potential remedial options for the House Street Disposal Site.

(i) The Feasibility Study shall be submitted to MDEQ for its review and approval within one (1) year from the Effective Date.

(ii) The Feasibility Study shall evaluate the following remedy options to (1) manage solid wastes at the House Street Disposal Site and (2) reduce and control potential migration of PFAS Compounds from soils and sludges into the groundwater from the House Street disposal Site:

(A) an approximately 30-acre surface cap without a bottom liner that complies with Part 201 and meets the applicable substantive requirements of Michigan's Part 115;

(B) an approximately 20-acre surface cap over an area in which materials are consolidated and placed above a liner with leachate

collection, as required, that comply with Part 201 and meet the applicable substantive requirements of Michigan's Part 115; and

(C) other alternatives that may include some combination of a smaller cap and groundwater interceptor, collection, or treatment systems that comply with Part 201 and meet the applicable substantive requirements of Michigan's Part 115.

(iii) The Feasibility Study shall set forth and evaluate the remedy options under Part 201. At a minimum, the Feasibility Study shall include the following information:

(A) Definition of a remedial objective;

(B) Analysis of each potential remedy option, including an analysis of:

(1) The performance, reliability, ease of implementation, and potential impacts of the potential remedy, including safety impacts, cross-media impacts, and control of exposure to any residual contamination;

(2) The time required to begin and complete implementation of the remedy;

(3) The costs of remedy implementation;

(4) The institutional requirements that may substantially affect implementation of the remedy; and

(5) The remedy's ability to reduce toxicity and the mobility of PFAS Compounds.

(C) A proposed selected remedy based on the analysis.

(b) Subject to Section XVIII (Dispute Resolution for MDEQ and Defendant), if MDEQ does not approve of the proposed remedy in the Feasibility Study for the House Street Disposal Site, the final remedy shall be an approximately 30-acre surface cap without a bottom liner.

(c) Defendant shall submit a work plan for the final remedy to MDEQ for its review and approval for the installation of the remedy selected pursuant to this Paragraph 7.8 within one-hundred and eighty (180) Days of the remedy selection.

(d) Upon MDEQ's approval of the work plan, Defendant shall install the selected remedy in accordance with the implementation schedules in the approved work plan and shall conduct monitoring in accordance with the approved work plan until MDEQ and Defendant agree that monitoring is no longer necessary.

(e) Defendant shall retain one or more consultants with specialized expertise in landfill design and construction to perform and to supervise any landfill-related work being performed under this Paragraph 7.8.

(f) Within sixty (60) Days after completion of the installation of the selected remedy, Defendant shall place permanent and enforceable land and resource use restrictions on the House Street Disposal Site property in accordance with Section 20121 of Part 201, [Mich. Comp. Laws § 324.20121](#).

7.9 Groundwater Monitoring Obligations/Requirements.

(a) Perimeter Wells.

In the Municipal Water Areas, Defendant shall install a perimeter well network in accordance with Appendix N— Statement of Work for Perimeter Well and the Response Activity Plan in Paragraph 7.4(a) to monitor the potential migration and threat posed by PFAS Compounds in groundwater to drinking water wells outside the Municipal Water Areas. If any two or more Municipal Water areas are contiguous, the perimeter well network may be installed on the boundaries of such contiguous area.

(b) Groundwater Investigation and Monitoring Wells.

(i) In in Areas 5, 6, 11, and 12 (depicted in Appendix O—Map of Groundwater Investigation Areas 5, 6, 11, and 12) of the Filter Areas, Defendant will install and sample groundwater monitoring wells in accordance with Appendix P— Statement of Work for Filter Areas 5, 6, 11, and 12 Groundwater Monitoring and the Response Activity Plan in Paragraph 7.4(a) to do each of the following:

(A) Define the vertical and horizontal extent of PFAS Compounds contamination as required by Part 201; and

(B) confirm and monitor the location and stability of the PFAS Compounds plume(s) once the plume(s) are defined.

(ii) In Area R-1 (19) (depicted in Appendix Q—Map of Groundwater Investigation Area R-1 (19)) of the Filter Areas, Defendant will install groundwater monitoring wells in accordance with Appendix R— Statement of Work

for R-1 (19) Groundwater Monitoring and the Response Activity Plan in Paragraph 7.4(a). Defendant shall conduct one sampling event in accordance with Appendix R— Statement of Work for R-1 (19) Groundwater Monitoring and the Response Activity Plan in Paragraph 7.4(a) at each monitoring well it installs in Area R-1 (19). Following the one (1) sampling event, Defendant shall have no further obligations for sampling, maintenance, or abandonment of that monitoring well. Once the vertical and horizontal extent of the PFAS Compounds contamination in Area R-1 (19) of the Filter Areas is defined, Defendant shall have no further obligation for groundwater investigations in Area R-1(19) of the Filter Areas. MDEQ may conduct future sampling events at the monitoring wells and will be responsible for maintaining and abandoning of the monitoring wells installed hereunder.

7.10 Groundwater-Surface Water Interface (GSI) Investigation.

(a) Defendant shall conduct a study of the potential for groundwater contamination to discharge to surface water in accordance with Appendix S— Statement of Work for GSI Investigation and the Response Activity Plan in Paragraph 7.4(a) at the following three areas:

- (i) southeast of the House Street plume(s);
- (ii) from the Wolven/Jewell plume(s) and the House Street plume(s) to the northwest; and
- (iii) from the Wolven/Jewell plume(s) toward the Rogue River to the northeast and southeast.

(b) Within ninety (90) Days of completing the work required by Paragraph 7.10(a), Defendant shall submit a work plan for the installation of needed permanent GSI wells to MDEQ for its review and approval. The work plan shall provide for the installation of GSI wells at up to forty (40) locations with 1-3 wells per location with a cap of 80 wells total.

(c) Upon MDEQ's approval for the permanent GSI well work plan submitted hereunder, the Defendant shall initiate the work outlined in the plan in accordance with the approved implementation schedule.

(d) Defendant shall conduct quarterly sampling at the installed GSI wells for one (1) year.

(e) Based on the information gathered from the work conducted under Paragraphs 7.10(b), 7.10(c), and 7.10(d), Defendant may submit a work plan to MDEQ that proposes to install interceptor systems or undertake other Response Activities to stop the venting of contaminated groundwater containing PFAS Compounds above applicable criteria into surface water no later than two (2) years after approval of the Completion Report submitted pursuant to Paragraphs 7.12(a)(vii). Any work undertaken by Defendant under this Paragraph shall be conducted pursuant to a work plan reviewed and approved by MDEQ.

7.11 Effect of Future Installation of Municipal Water in the Filter Areas.

If at any time, municipal water is installed in Area 5, 6, 11, 12, or R-1 (19) of the Filter Areas, Defendant may notify MDEQ that municipal water has been

installed and fully operational in that area. Defendant's obligations under Paragraphs 7.6 (Residential Well Sampling) and 7.9 (Groundwater Monitoring Obligations/Requirements) shall cease when municipal water has been installed in that area or an enforceable agreement has been entered into requiring the installation of municipal water in that area.

7.12 Completion Reports.

(a) Defendant shall submit Completion Reports for MDEQ's review and approval as follows

(i) **Filters.** No later than the completion of the municipal water extensions required by Section VI (Municipal Water and Institutional Controls) of this Consent Decree a Completion Report that:

(A) demonstrates that Defendant has met the conditions in Paragraph 7.5;

(B) provides for the continued implementation of the Response Activity Plan for Operation and Maintenance submitted pursuant to Paragraph 7.4(b)

(C) provides a proposed Financial Assurance Mechanism as set forth in Section VIII (Financial Assurance) for the long-term operation of filters.

(ii) **Residential Well Sampling.** No later than five (5) years after the Effective Date, a Completion Report that:

(A) demonstrates that Defendant has conducted Response Activities as required by Paragraph 7.6;

(B) provides for continued residential well sampling in accordance with Response Activity Plan for Residential Well Sampling submitted pursuant to Paragraph 7.4(c); and

(C) provides a proposed Financial Assurance Mechanism as set forth in Section VIII (Financial Assurance) for the long-term residential well sampling obligations.

(iii) **Tannery**. Within six (6) months of the completion of the demonstration of effectiveness of the interceptor system as required by Paragraph 7.7(b)(i) at the Tannery, a Completion Report that:

(A) demonstrates that Defendant has completed the Response Activities required by Paragraph 7.7;

(B) provides for the continued operation and maintenance of the interceptor system;

(C) provides for the continued implementation of the approved groundwater monitoring plan to demonstrate effectiveness of the interceptor system; and

(D) provides a proposed Financial Assurance Mechanism as set forth in Section VIII (Financial Assurance) for the long-term Tannery Response Activities.

(iv) **House Street Disposal Site.** Within two (2) years of the completion of construction of the remedy selected and installed as required by Paragraph 7.8(e) at the House Street Disposal Site, a Completion Report that:

(A) demonstrates that Defendant has completed the remedy required by Paragraph 7.8;

(B) provides for operation and maintenance and monitoring to demonstrate the continued effectiveness and integrity of the constructed remedy required by Paragraph 7.8; and

(C) provides a proposed Financial Assurance Mechanism as set forth in Section VIII (Financial Assurance) for the long-term House Street Disposal Site Response Activities.

(v) **Perimeter wells.** Within two (2) years of the installation of the perimeter wells required by Paragraph 7.9(a), a Completion Report that:

(A) demonstrates that Defendant has completed the installation of perimeter wells as required by Paragraph 7.9(a);

(B) provides for the long-term maintenance and monitoring of the perimeter wells installed as required by Paragraph 7.9(a); and

(C) provides a proposed Financial Assurance Mechanism as set forth in Section VIII (Financial Assurance) for the long-term Perimeter Well Response Activities.

(vi) **Groundwater investigation in Areas 5, 6, 11, and 12.**

Within five (5) years of the Effective Date, a Completion Report that:

(A) demonstrates that Defendant has completed the Response Activities required by Paragraph 7.9(b)(i);

(B) provides for the long-term maintenance and monitoring of the groundwater investigation monitoring wells as required by Paragraph 7.9(b)(i);

(C) provides a proposed Financial Assurance Mechanism as set forth in Section VIII (Financial Assurance) for the long-term Perimeter Well Response Activities.

(vii) **Groundwater investigation in Area R-1 (19).** No

later than five years following the Effective Date and upon completion of the Response Activities in Paragraph 7.9(b)(i), a Completion Report that demonstrates that Defendant has completed the Response Activities required by Paragraph 7.9(b)(i).

(viii) **GSI.** Within one-hundred eighty (180) Days of

Defendant's completion of Response Activities for the groundwater surface water interface investigation and sampling in accordance with the MDEQ approved implementation plan and as required by Paragraph 7.10, a Completion Report that demonstrates that Defendant has completed the Response Activities required by Paragraph 7.10 and analyzes the data collected pursuant to Paragraph 7.10.

(b) Each Completion Report shall include a summary of Response Activities undertaken in accordance with Defendant's approved work plans and any supporting documentation and data, including, but not limited to, maps, figures, data tables, cross sections, as-builts, construction photographs, documentation that permanent marker(s), if required, have been installed, documentation that restrictive covenants are recorded or other permanent institutional controls have been enacted, and copies of draft proposed FAMs in accordance with Section VIII (Financial Assurance) as applicable.

(c) MDEQ's approval of Completion Reports shall be conditioned upon MDEQ's receipt of a fully-funded and established Financial Assurance Mechanism or Mechanisms in a form acceptable to MDEQ.

7.13 Data Management and Sharing.

(a) The Defendant shall provide to the MDEQ Project Manager and the MDEQ's consultant identified by MDEQ the following electronic data for all Response Activities on a monthly basis:

(i) Electronic Data Deliverables (EDDs) for all laboratory analytical data; and

(ii) PDF lab reports.

(b) EDDs and PDF lab reports shall include:

(i) All residential drinking water well data;

(ii) All whole house filter efficacy data; and

(iii) All investigation data including monitoring well samples, soil samples, surface water samples, sediment samples, and waste samples.

(c) EDDs must be submitted in the EQuIS 4 file format (or other format acceptable to Defendant and MDEQ) and must meet the specifications provided by Earthsoft.

(i) Defendant must provide project specific valid values list to each submitting laboratory.

(ii) Defendant or its contractor must use the Earthsoft EDP software (or other software acceptable to Defendant and MDEQ) to check the laboratory EDDs before submission, and the output error logs must be submitted with the associated EDD to MDEQ's contractor.

(d) Electronic data submitted pursuant to this section and containing GIS data or database files shall be provided by Defendant to the MDEQ and MDEQ's consultant for upload to EQuIS and MDEQ's consultant's GIS database. The data batches shall contain, at a minimum, coordinates or a system location code (Kent County Permanent Parcel Number), shapefiles, sampling area, and status attributes, such as residences within sampling areas connected to a public water supply or measured elevations and depths of remedial investigation samples.

(e) The requirements of Section XV (Submission and Approvals) does not apply to the data submitted pursuant to this section.

7.14 Modification of a Response Activity Work Plan.

(a) The Parties agree that the statements of work identified in Paragraph 7.4 shall be the basis of the Response Activity Plans to be submitted in accordance with Paragraph 7.4. Upon completion of the Response Activities in each Response Activity Plan, Defendant will evaluate the data gathered in consultation with MDEQ and determine appropriate next steps. The Parties further agree that (i) the number and location of wells, piezometers, and gauges, (ii) frequency of sampling, and (iii) operation and maintenance schedules set forth in the statements of work shall be included in the Response Activity Plans submitted pursuant to Paragraph 7.4. If the MDEQ reasonably determines that a modification to a Response Activity Plan is necessary to meet the requirements of this Consent Decree, the MDEQ may require that such modification be incorporated into a Response Activity Plan previously approved by the MDEQ under this Consent Decree, except that MDEQ may not require a modification to a portion of a Response Activity Plan that was contained in a statement of work attached to this Consent Decree. If extensive modifications are necessary, the MDEQ may require the Defendant develop and submit a new Response Activity Plan for the MDEQ's review and approval.

(b) The Defendant may request that the MDEQ consider a modification to a Response Activity Plan by submitting such request for modification along with the proposed change in the Response Activity Plan and the justification for that change to the MDEQ for review and approval. Except as

provided in Section XII (Force Majeure) or as agreed by the Defendant and MDEQ, any such request for modification by the Defendant must be forwarded to the MDEQ at least thirty (30) Days prior to the date that the performance of any affected response activity is due.

(c) Any Response Activity Plan modifications or any new work plans shall be developed in accordance with the applicable requirements of this section and shall be submitted to the MDEQ for review and approval in accordance with the procedures set forth in Section XV (Submissions and Approvals).

(d) Upon receipt of the MDEQ's approval, the Defendant shall perform the Response Activities specified in a modified Response Activity Plan or a new Response Activity Plan in accordance with the MDEQ-approved implementation schedules.

7.15 Reporting.

(a) Unless otherwise provided in an applicable Response Activity Plan, within 30 days of the close of each of the first three calendar quarters of each year after the Effective Date, Defendant shall provide one or more quarterly progress reports to the MDEQ.

(b) The progress report shall contain sections that separately discuss the status of Response Activities conducted pursuant to Paragraphs 7.5, 7.6, 7.7, 7.8, 7.9, and 7.10 of this Consent Decree.

(c) The progress report shall provide the following:

(i) Summary tables and figures of all results of sampling and tests and other data that relate to the Response Activities performed pursuant to this Consent Decree received by the Defendant, its employees, or authorized representatives during the months covered by the report and a list of associated laboratory report numbers.

(ii) The status of any access issues that have arisen, including changes or delays in previously agreed upon schedules or work plans which affect or may affect the performance of Response Activities, and a description of how the Defendant proposes to resolve those issues and the schedule for resolving the issues.

(iii) A schedule using a Gantt chart or other visual project tracking mechanism.

(iv) A table summarizing outstanding deliverables, tasks, and/or problems. The table shall include at a minimum: (1) the name of the outstanding item; (2) the original schedule completion date; (3) the anticipated schedule completion date; (4) the reason for any completion date change; and (5) the project manager for the schedule item.

(v) A description of the nature and amount of waste materials that were generated.

(vi) A description of any data validation issues requiring corrective action, including but not limited to, QA/QC sample results or laboratory QA/QC results exceeding control limits, incomplete or irregular sampling or

laboratory records, issues with Method Reporting Limits, or holding time issues.

Each progress report shall include a table of all field QA/QC sample results received with a comparison to control limits.

(vii) For groundwater investigation Response Activities conducted pursuant to Paragraph 7.9–7.10:

(A) Provide a description of all drilling activities performed the previous month and proposed drilling locations for the following month, including rationale and supporting data for the locations and depths.

(B) Provide location maps for all sample results, groundwater elevation data and contour maps, boring logs, and cross sections.

(viii) Any other relevant information regarding other activities or matters that affect or may affect the implementation of the requirements of this Consent Decree.

(d) Information required to be provided by Defendant shall include sufficient detail regarding the progress and status of the investigation, evaluation, and implementation of Response Activities for MDEQ to inform the public.

(e) Unless otherwise provided in an applicable Response Activity Plan, Defendant shall provide MDEQ with a monthly filter report that addresses the status of filter performance monitoring under Paragraph 7.5 of this Consent Decree, including the following:

(i) A summary by address of residential well and filter sampling and filter installation and operation and maintenance activities completed

the preceding quarter and updated data tables with analytical results for all drinking water wells and filter performance monitoring sample results.

(ii) A summary by address of residential well and filter sampling and filter installation and operation and maintenance activities scheduled for the upcoming quarter.

(iii) The addresses where a change in alternative water status has occurred.

(iv) A summary of residential well and filter performance monitoring test results that exceed Part 201 criteria or filter plan trigger levels.

(v) Copies of all letters to homeowners communicating whole house filter sampling results.

(f) Unless otherwise provided in an applicable Response Activity plan, by February 28 of each year following the Effective Date, Defendant shall provide (1) the fourth quarter quarterly progress report containing the information set forth in sections 7.15(b)–(c), and (2) one or more annual reports to MDEQ addressing each of the following:

(i) Residential drinking water well sampling information for the previous calendar year, including the following

(A) the actions Defendant has taken to achieve the Performance Objectives contained in Paragraph 7.1(b) of this Consent Decree;

(B) a table of all the data collected at each residence;

(C) maps of sampling locations;

(D) a list of those houses that have been provided new filters as required by Paragraph 7.4; and

(E) an analysis or discussion of any trends or fluctuations from previous sampling events.

(ii) The effectiveness of the interceptor system under Paragraph 7.7(b), demonstrating that the interceptor system is addressing PFAS Compounds contamination and preventing PFAS Compounds from entering the surface water above water quality standards issued under Part 31.

(iii) The effectiveness of the remedy installed pursuant to Paragraph 7.8(d).

7.16 Public Notice and Public Meeting Requirements under Section 20120d of the NREPA.

(a) If MDEQ determines that there is significant public interest in a Response Activity Plan for which public notice, publication of proposed Response Activity Plans, public review and comment, or public meetings, or any combination thereof are required under Section 20120d of Part 201, Mich. Comp. Laws § 324.20120d, MDEQ will take the required steps as set forth in Section 20120d of Part 201, Mich. Comp. Laws § 324.20120d. Those portions of any initial Response Activity Plan that were part of a statement of work attached as appendices to this Consent Decree, and that were already subject to the public notice and comment period for this Consent Decree, shall not be subject to change based on the public participation process set forth in this Paragraph.

(b) Following the public review and comment period or a public meeting, the MDEQ may refer the Response Activity Plan back to the Defendant for revision to address public comments and the MDEQ's comments.

(c) The MDEQ will prepare the final responsiveness summary document that explains the reasons for the selection or approval of a Response Activity Plan in accordance with the provisions of Sections 20120d(4) and (5) of Part 201, Mich. Comp. Laws §§ 324.20120d(4) and (5).

(d) Upon the MDEQ's request, the Defendant shall provide information to the MDEQ for the final responsiveness summary document or the Defendant shall prepare portions of the draft responsiveness summary document.

(e) At the request of MDEQ, Defendant or Defendant's technical consultant shall be available for public meetings held pursuant to this Paragraph 7.16.

7.17 The State's Performance of Response Activities.

The State may conduct Response Activities under this Consent Decree as follows:

(a) If the Defendant ceases to perform the Response Activities required by this Consent Decree, is not performing Response Activities in accordance with this Consent Decree, or is performing Response Activities in a manner that causes or may cause an endangerment to human health or the environment, MDEQ may, at its option and upon providing thirty (30) Days prior

written notice to the Defendant, take over the performance of those Response Activities.

(i) MDEQ is not required to provide thirty (30) Days written notice prior to performing Response Activities that MDEQ determines are necessary pursuant to Section XI (Emergency Response) of this Consent Decree.

(ii) If MDEQ finds it necessary to take over the performance of Response Activities that the Defendant is obligated to perform under this Consent Decree, the Defendant shall reimburse the State for its costs to perform those Response Activities, including any accrued Interest. Interest, at the rate specified in Section 20126a(3) of Part 201, Mich. Comp. Laws § 324.20126a(3), shall begin to accrue on the State's costs on the day the State incurs costs for those Response Activities.

(b) Costs incurred by the State to perform Response Activities pursuant to this paragraph shall be considered "Future Response Activity Costs" as defined in, and subject to the conditions and limitations set forth in, Paragraph 4.11 of this Consent Decree, and the Defendant shall provide reimbursement of those costs and any accrued Interest to the State in accordance with Section XVI (Reimbursement of the State's Costs) of this Consent Decree.

VIII. FINANCIAL ASSURANCE

8.1 Defendant shall be responsible for providing and maintaining financial assurance for Long-Term Response Activity Costs in a mechanism or mechanisms

acceptable to MDEQ to assure the performance of the Response Activities required by this Consent Decree.

8.2 Defendant shall propose a Financial Assurance Mechanism (FAM) to MDEQ for approval. Under Section 20101(u) of Part 201, Mich. Comp. Laws § 324.20101(u), and its implementing guidance, the FAM may be a performance bond, escrow, cash, certificate of deposit, irrevocable letter of credit, corporate guarantee, Financial Test, or other equivalent security (e.g., the use of treasury shares in an appropriate FAM approved by MDEQ). Defendant may propose to use a combination of instruments, including a combination of the Financial Test and other mechanisms, to meet its FAM requirements under this Consent Decree.

8.3 The FAM shall remain in an amount sufficient to cover Long-Term Response Activity Costs required under this Consent Decree for a twenty-five (25) year period or other timeframe acceptable to MDEQ and sufficient to secure the Long-Term Response Activity Costs. The cost of the Response Activities covered by the Financial Assurance Mechanism shall be documented on the basis of an annual estimate of reasonable costs of the activities as if they were to be conducted by a person under contract to the MDEQ, not employees of the Defendant. Unless the use of the Financial Test or Financial Test/Corporate Guarantee is approved as an acceptable FAM by the MDEQ, the FAM shall remain in a form that allows MDEQ to immediately contract for the Response Activities for which financial assurance is required in the event Defendant fails to implement the required tasks.

8.4 Sixty (60) Days prior to the five (5)-year anniversary of the Effective Date of this Consent Decree and each subsequent five (5)-year anniversary, Defendant shall provide to MDEQ a report containing the actual Long-Term Response Activity Costs for the previous five (5)-year period and an estimate of the amount of funds necessary to assure Long-Term Response Activity Costs for the following twenty-five (25) year period given the financial trends in existence at the time of preparation of the report (Long-Term Response Activity Cost Report). The Long-Term Response Activity Cost Report shall also include all assumptions and calculations used in preparing the necessary cost estimate and shall be signed by an authorized representative of Defendant who shall confirm the validity of the data. Defendant may use a present worth analysis if an interest-accruing FAM is selected.

8.5 Within sixty (60) Days after Defendant's submittal of the Long-Term Response Activity Cost Report to MDEQ, Defendant shall capitalize or revise the FAM in a manner acceptable to MDEQ to address Long-Term Response Activity Costs consistent with the conclusions of the Long-Term Response Activity Cost Report unless otherwise notified by MDEQ. If MDEQ disagrees with the conclusions of the Long-Term Response Activity Cost Report, Defendant shall capitalize the FAM to a level acceptable to MDEQ within thirty (30) Days of MDEQ notification. If, at any time, MDEQ determines that the FAM does not secure sufficient funds to address Long-Term Response Activity Costs, Defendant shall

capitalize the FAM or provide an alternate FAM to secure any additional costs within thirty (30) Days of such a request by MDEQ.

8.6 If, pursuant to the Long-Term Response Activity Cost Report, Defendant can demonstrate that the FAM provides funds in excess of those needed for Long-Term Response Activity Costs for the actions required under this Consent Decree, Defendant may request a modification in the amount. Any requested FAM modifications must be accompanied by a demonstration that the proposed FAM provides adequate funds to address future Long-Term Response Activities required under this Consent Decree. Upon MDEQ approval of the request, Defendant may modify the FAM as approved by the MDEQ. Modifications to the FAM pursuant to this Paragraph shall be approved by the MDEQ RRD Director or his or her authorized representative.

8.7 If the use of the Financial Test is approved as an acceptable FAM, Defendant shall, within ninety (90) Days after the end of Defendant's next fiscal year and the end of each succeeding fiscal year, submit to the MDEQ the necessary forms and supporting documents to demonstrate to the satisfaction of the MDEQ that Defendant can continue to meet the Financial Test requirements. If Defendant can no longer meet the financial test requirements, Defendant shall submit a proposal for an alternate FAM to satisfy its financial obligations under this Consent Decree.

8.8 If the use of the Financial Test is approved as an acceptable FAM under this Consent Decree, the MDEQ, based on a reasonable belief that Defendant

may no longer meet the requirements for the Financial Test, may require reports of financial condition at any time from Defendant, and/or require Defendant to submit updated Financial Test information to determine whether it meets the Financial Test criteria. Defendant shall provide, with reasonable promptness to the MDEQ, any other data and information that may reasonably be expected to materially adversely affect the Defendant's ability to meet the Financial Test requirements. If the MDEQ finds that Defendant no longer meets the Financial Test requirements, Defendant shall, within thirty (30) Days after notification from the MDEQ, submit a proposal for an alternate FAM to satisfy its financial obligations under this Consent Decree.

8.9 If the use of the Financial Test/Corporate Guarantee is approved as an acceptable FAM under this Consent Decree, Defendant shall comply with the terms of the Corporate Guarantee. The Corporate Guarantee shall remain in place until Long-Term Response Activity Costs are no longer required under this Consent Decree or until the Defendant establishes an alternate FAM acceptable to the MDEQ.

8.10 If Defendant wishes to change the type of FAM or establish a new FAM, Defendant shall submit a request to the MDEQ for approval. Upon MDEQ approval of the request, Defendant may change the type the FAM or establish the new FAM as approved by the MDEQ. Modifications to the FAM pursuant to this Paragraph shall be approved by the MDEQ RRD Director or his or her authorized representative.

8.11 If Defendant dissolves or otherwise ceases to conduct business and fails to make arrangements acceptable to the MDEQ for the continued implementation of all activities required by the Consent Decree, all rights under this Consent Decree regarding the FAM shall immediately and automatically vest in the MDEQ in accordance with the FAM.

IX. ACCESS

9.1 Upon the Effective Date of this Consent Decree, the Defendant shall allow the MDEQ and its authorized employees, agents, representatives, contractors, and consultants to enter any properties covered by this Consent Decree at all reasonable times to the extent access to the properties are owned, controlled, or available to the Defendant. Upon presentation of proper credentials and upon making a reasonable effort to contact the person in charge of the property, MDEQ staff and its authorized employees, agents, representatives, contractors, and consultants shall be allowed to enter the property for the purpose of conducting any activity to which access is required for the implementation of this Consent Decree or to otherwise fulfill any responsibility under state or federal laws with respect to the property, including, but not limited to the following:

- (a) Monitoring Response Activities or any other activities taking place pursuant to this Consent Decree at the property;
- (b) Verifying any data or information submitted to the MDEQ;
- (c) Assessing the need for, or planning, or conducting, investigations relating to the property;

- (d) Obtaining samples;
- (e) Assessing the need for, or planning, or conducting, Response Activities at or near the property;
- (f) Assessing compliance with requirements for the performance of monitoring, operation and maintenance, or other measures necessary to assure the effectiveness and integrity of the remedy;
- (g) Inspecting and copying non-privileged records, operating logs, contracts, or other documents;
- (h) Determining whether the property is being used in a manner that is or may need to be prohibited or restricted pursuant to this Consent Decree; and
- (i) Assuring the protection of public health, safety, and welfare, and the environment.

9.2 To the extent that a property where the Response Activities are to be performed by the Defendant under Section VII (Performance of Response Activities) of this Consent Decree, is owned or controlled by persons other than the Defendant, the Defendant shall use its best efforts as specified in this Paragraph to secure from such persons written access agreements or judicial orders providing access for Defendant, MDEQ, and their authorized employees, agents, representatives, contractors, and consultants. Defendant shall follow the process set forth below to obtain access as necessary to accomplish the purposes of this Consent Decree:

(a) Defendant shall make a verbal or written request to the property owner or authorized person for access necessary to implement activities required under this Consent Decree and in accordance with a MDEQ approved work plan and implementation schedule and shall document the contact.

(b) If Defendant does not obtain access following the request for access in Paragraph 9.2(a), then Defendant shall offer reasonable compensation for access, to the extent not already offered, in a written communication by certified mail, with copy to MDEQ, no later than thirty (30) Days after the request under Paragraph 9.2(a) is communicated to the property owner from whom access is sought.

(c) If Defendant does not obtain access within thirty (30) days after completing, at a minimum, the actions required in subparagraphs 9.2(a) and 9.2(b), Defendant shall provide MDEQ copies of all written communications with the property owner or authorized representative not previously provided to MDEQ and shall request that MDEQ communicate with the property owner to discuss the State's interests. MDEQ shall send a written communication to the property owner or authorized representative by certified mail setting forth the purpose and need for access and identifying the property owner's responsibility to cooperate under applicable laws, with a copy to Defendant. The MDEQ's written communication shall direct the property owner to respond to the Defendant and shall notify the property owner that the Defendant may bring a judicial action to obtain access if

the property owner refuses access or fails to respond to the Defendant within thirty (30) Days.

(d) Defendant may, prior to initiating judicial proceedings or at any other time when access is denied or a property owner is nonresponsive, submit modifications to Response Activity Plans previously approved by the MDEQ to provide alternative means of compliance with Response Activities required under Section VII (Performance of Response Activities) of this Consent Decree.

(e) The following process shall apply if Defendant does not obtain access after MDEQ sends the written request under subparagraph 9.2(c):

(i) Within thirty (30) Days after (a) the date of Defendant's receipt of a refusal of access after MDEQ sends the written communication under subparagraph 9.2(c); or (b) forty (40) Days have elapsed since MDEQ sent the written communication under subparagraph 9.2(c) and Defendant has received no response, Defendant shall initiate legal proceedings pursuant to Section 20135a of Part 201, Mich. Comp. Laws § 324.20135a.

(ii) Defendant shall provide documentation to the MDEQ that such judicial action has been filed in a court of appropriate jurisdiction.

(iii) If access sought under subparagraph 9.2(d) is granted, Defendant shall proceed with the Response Activities required under this Judgment;

(iv) If the Court does not grant access to sufficiently implement the activities required under the Consent Judgment, the Project

Managers for Defendant and MDEQ shall evaluate alternative means of compliance, including but not limited to modifications to approved plans.

9.3 Reasonable compensation shall be assessed based on information concerning, among other factors, (a) the amounts other property owners have accepted for such access; (b) information regarding the level of intrusiveness such access will require at the subject property; (c) the frequency of any such needed access; and (d) market information regarding the value of the property, the value of easements or other limited property rights, and the value of comparable access agreements.

9.4 Defendant may, at any time, submit modifications to work plans previously approved by the MDEQ to provide alternative means of compliance with Response Activities required under Section VII (Performance of Response Activities) of the Consent Decree if access is denied or a property owner is nonresponsive.

9.5 Any delay in obtaining access shall not be an excuse for delaying the performance of Response Activities, unless (a) the delay resulted from the Defendant diligently following the process outline in Paragraph 9.2 but other parties (including any court) delayed the provision of access; or (b) the delay was caused by a *Force Majeure* event pursuant to Section XII (*Force Majeure*).

9.6 Any lease, purchase, contract, or other agreement entered into by the Defendant that transfers to another person a right of control over property that is the subject of this Consent Decree, shall contain a provision preserving for the MDEQ or any other person undertaking the Response Activities, and their

authorized representatives, the access provided under this section and Section XIII (Record Retention/Access to Information) of this Consent Decree.

9.7 Any person granted access to a property pursuant to this Consent Decree shall comply with all applicable health and safety laws and regulations.

X. SAMPLING AND ANALYSIS

10.1 All sampling and analysis conducted pursuant to this Consent Decree shall be in accordance with the QAPP specified in Paragraph 7.2 and the MDEQ-approved Response Activity Plans, as each may be revised or amended from time to time.

10.2 The Defendant, or its consultants or subcontractors, shall provide the MDEQ a seven (7) Day notice prior to any sampling activity to be conducted pursuant to this Consent Decree to allow the MDEQ Project Manager, or his or her authorized representative the opportunity to take split or duplicate samples for quality assurance and quality control or to observe the sampling procedures. In circumstances where a seven (7) Day notice is not possible, the Defendant, or its consultants or subcontractors, shall provide notice of the planned sampling activity as soon as possible to the MDEQ Project Manager and explain why earlier notification was not possible. If the MDEQ Project Manager concurs with the explanation provided, compliance with the seven (7) Day notification period may be waived for that particular sampling event. If the MDEQ Project Manager does not concur, Defendant shall schedule the sampling event at a time when the seven (7) Day notice can be provided.

10.3 The Defendant shall provide the MDEQ with the results of all environmental sampling, and other analytical data generated in the performance or monitoring of any requirement under this Consent Decree, Part 201, RCRA, or other relevant authorities, as set forth in paragraphs 7.13.

10.4 For the purpose of quality assurance monitoring, the Defendant shall assure that the MDEQ and its authorized representatives are allowed access to any laboratory used by the Defendant in implementing this Consent Decree.

XI. EMERGENCY RESPONSE

11.1 If during the course of the Defendant performing Response Activities pursuant to this Consent Decree, an act or the occurrence of an event by or on behalf of Defendant causes a release or threat of release of a hazardous substance in the North Kent Study Area, and the release or threat of release, poses or threatens to pose an imminent and substantial endangerment to public health, safety, or welfare, or the environment, the Defendant shall immediately undertake all appropriate actions to prevent, abate, or minimize such release or threat of release, and shall immediately notify the MDEQ Project Manager. In the event of the MDEQ Project Manager's or their designees' unavailability, the Defendant shall notify the Pollution Emergency Alerting System (PEAS) at 1-800-292-4706. In such an event, any actions taken by the Defendant shall be in accordance with all applicable health and safety laws and regulations.

11.2 Within ten (10) Days of notifying the MDEQ of such an act or event, the Defendant shall submit a written report setting forth a description of the act or

event that occurred and the measures taken or to be taken to mitigate any release or threat of release, caused or threatened by the act or event and to prevent recurrence of such an act or event.

11.3 Regardless of whether the Defendant notifies the MDEQ under this section, if an act or the occurrence of an event by or on behalf of Defendant causes a release or threat of release of a hazardous substance in the North Kent Study Area the MDEQ may:

(a) require the Defendant to stop Response Activities for such period of time as may be needed to prevent or abate any such release or threat of release;

(b) require the Defendant to undertake any actions that the MDEQ reasonably determines are necessary to prevent or abate any such release or threat of release; or

(c) undertake any actions that the MDEQ reasonably determines are necessary to prevent or abate such release or threat of release.

11.4 This section is not subject to the dispute resolution procedures set forth in Section XVIII (Dispute Resolution for MDEQ and Defendant) of this Consent Decree.

XII. FORCE MAJEURE

12.1 The Defendant shall perform the requirements of this Consent Decree within the time limits established herein, unless such time limits are otherwise modified by agreement with MDEQ or unless performance is prevented or delayed

by events that constitute a “*Force Majeure*.” Any delay in the performance attributable to a *Force Majeure* shall not be deemed a violation of this Consent Decree in accordance with this section.

12.2 For the purposes of this Consent Decree, a “*Force Majeure*” event is defined as any event arising from causes beyond the control of and without the fault of the Defendant, any person controlled by the Defendant, or the Defendant’s contractors, that delays or prevents the performance of any obligation under this Consent Decree despite the Defendant’s “best efforts to fulfill the obligation.” The requirement that the Defendant exercises “best efforts to fulfill the obligation” includes the Defendant using best efforts to anticipate any potential *Force Majeure* event and to address the effects of any potential *Force Majeure* event during and after the occurrence of the event, such that the Defendant minimizes any delays in the performance of any obligation under this Consent Decree to the extent possible. *Force Majeure* includes an occurrence or nonoccurrence arising from causes beyond the control of and without the fault of the Defendant, such as an act of God, untimely review of permit applications or submission by the MDEQ or other applicable authority, and acts or omissions of third parties that could not have been avoided or overcome by diligence of the Defendant and that delay the performance of an obligation under this Consent Decree. *Force Majeure* does not include, among other things, unanticipated or increased costs, changed financial circumstances, or failure to obtain a permit or license as a result of actions or omissions of the Defendant.

12.3 The Defendant shall notify the MDEQ Project Manager by telephone or email within seventy-two (72) hours of discovering any event that causes a delay or prevents performance with any provision of this Consent Decree. Verbal notice shall be followed by written notice within ten (10) Days and shall describe, in detail, the anticipated length of delay for each specific obligation that will be impacted by the delay, the cause or causes of delay, the measures taken by the Defendant to prevent or minimize the delay, and the timetable by which those measures shall be implemented. The Defendant shall use its best efforts to avoid or minimize any such delay.

12.4 Failure of the Defendant to comply with the notice requirements of Paragraph 12.3, above, shall render this Section XII void and of no force and effect as to the particular incident involved. The State may, in appropriate circumstances, waive the notice requirements of Paragraph 12.3 of this Consent Decree.

12.5 If the parties agree that the delay or anticipated delay was beyond the control of the Defendant, this may be so stipulated and the parties to this Consent Decree may agree upon an appropriate modification of this Consent Decree. If the parties to this Consent Decree are unable to reach such agreement, the dispute shall be resolved in accordance with Section XVIII (Dispute Resolution for MDEQ and Defendant) of this Consent Decree. The burden of proving that any delay was beyond the control of the Defendant, and that all the requirements of this section have been met by the Defendant, is on the Defendant.

12.6 An extension of one compliance date based upon a particular incident does not necessarily mean that the Defendant qualifies for an extension of a subsequent compliance date without providing proof regarding each incremental step or other requirement for which an extension is sought.

XIII. RECORD RETENTION/ACCESS TO INFORMATION

13.1 The Defendant shall preserve and retain, for a period of ten (10) years after completion of operation and maintenance and long-term monitoring required under this Consent Decree, all historical records, sampling and other analytical data, test results, charts, and other documents relating to the release or threatened release of PFAS Compounds, and the storage, generation, disposal, treatment, and handling of hazardous substances; and any other records that are maintained or generated pursuant to any requirement of this Consent Decree, including records that are maintained or generated by representatives, consultants, or contractors of the Defendant.

13.2 Defendant shall notify MDEQ ninety (90) days prior to the destruction of any documents covered by this paragraph. Defendant's notice shall be accompanied by a copy of this Consent Decree and sent to the address listed in Section XIV (Project Managers and Communications/Notices) or to such other address as may subsequently be designated in writing by the MDEQ. Documents covered by this Section XIII may be retained in electronic form. Nothing contained in this Consent Decree shall require Defendant to maintain paper records.

13.3 Upon request, the Defendant shall provide to the MDEQ copies of all non-privileged documents and information within its possession, or within the possession or control of its employees, contractors, agents, or representatives, relating to the performance of Response Activities or other requirements of this Consent Decree, including, but not limited to, records regarding the collection and analysis of samples, field notes, chain of custody records, manifests, trucking logs, receipts, reports, sample traffic routing forms, or other correspondence, documents, or information related to Response Activities. Upon request, and subject to attorney-client privilege and individual Constitutional rights, the Defendant shall also make available to the MDEQ, upon reasonable notice, the Defendant's employees, contractors, agents, or representatives with knowledge of relevant facts concerning the performance of Response Activities.

13.4 If the Defendant submits documents or information to the MDEQ that the Defendant believes are entitled to protection as provided for in Section 20117(10) of Part 201, Mich. Comp. Laws § 324.20117(10), the Defendant may designate in that submission the documents or information which it believes are entitled to such protection. If no such designation accompanies the information when it is submitted to the MDEQ, the MDEQ may provide the information to the public without further notice to the Defendant. Information described in Section 20117(11)(a)–(h) of Part 201, Mich. Comp. Laws §§ 324.20117(11)(a)–(h), shall not be claimed as confidential or privileged by the Defendant. Information or data generated under this Consent Decree shall not be subject to Part 148,

Environmental Audit Privilege and Immunity, of the NREPA, Mich. Comp. Laws § 324.14801 *et seq.*

XIV. PROJECT MANAGERS AND COMMUNICATIONS/NOTICES

14.1 Each Party shall designate one or more Project Managers. Whenever notices, progress reports, information on the collection and analysis of samples, sampling data, Response Activity Plan submissions, approvals, or disapprovals, or other technical submissions are required to be forwarded by one Party to the other Party under this Consent Decree, or whenever other communications between the Parties is needed, such communications shall be directed to the designated Project Manager at the address listed below.

14.2 The Parties have designated the following as their Project Managers:

(a) As to the MDEQ:

Karen Vorce, Project Manager
Grand Rapids District Office
Remediation and Redevelopment Division
Michigan Department of Environment, Great Lakes, and Energy
350 Ottawa Avenue NW, Unit 10
Grand Rapids, MI 49503
Phone: (616) 439-8008
Fax: (616) 356-0202
vorcek@michigan.gov

(b) As to the MDAG:

Assistant in Charge
Michigan Department of Attorney General
Environment, Natural Resources, and Agriculture Division
P.O. Box 30755
Lansing, MI 48909
Phone: (517) 335-7664
Fax: (517) 335-7636

(c) As to the Defendant:

David Latchana
Associate General Counsel
Wolverine World Wide, Inc.
9341 Courtland Drive NE
Rockford, MI 49351
Phone: (616) 863-4226
david.latchana@wwwinc.com

with a copy to:

John V. Byl
Warner Norcross + Judd LLP
1500 Warner Building
150 Ottawa Avenue NW
Grand Rapids, MI 49503
Phone: (616) 752-2149
jbyl@wnj.com

(d) As to the Intervening Townships:

Cameron Van Wygarden, Superintendent
Plainfield Charter Township
6161 Belmont Avenue NE
Belmont, MI 49306

with a copy to:

Douglas Van Essen
Silver & Van Essen
300 Ottawa Avenue NW, Suite 620
Grand Rapids, MI 49503
(616) 988-5600

14.3 If any Party changes its designated Project Manager, the name, address, and telephone number of the successor shall be provided to the other Parties, in writing, as soon as practicable.

14.4 The Defendant's Project Manager shall have primary responsibility for overseeing the performance of the response activity requirements specified in this Consent Decree for the Defendant.

14.5 The Intervening Townships' Project Manager shall have primary responsibility for overseeing the Extension of Municipal Water and the obligations specified in Section VI (Municipal Water and Institutional Controls) of this Consent Decree.

14.6 The MDEQ may designate other authorized representatives, employees, contractors, and consultants to observe and monitor the progress of any activity undertaken pursuant to this Consent Decree.

XV. SUBMISSIONS AND APPROVALS

15.1 Except as otherwise provided in Paragraph 7.11 of this Consent Decree, all Submissions required by this Consent Decree shall comply with all applicable laws and regulations and the requirements of this Consent Decree and shall be delivered to the MDEQ in accordance with the timeframes set forth in this Consent Decree.

15.2 All Submissions delivered to the MDEQ pursuant to this Consent Decree shall include a reference to the Wolverine World Wide, Inc. Consent Decree and the Court Case No. 1:18-cv-00039.

15.3 All Submissions delivered to MDEQ for approval shall also be marked "Draft" and shall include, in a prominent location in the document, the following disclaimer: *"Disclaimer: This document is a DRAFT document that has not received*

approval from the Michigan Department of Environment, Great Lakes, and Energy (EGLE). This document was prepared pursuant to a court Consent Decree. The opinions, findings, and conclusions expressed are those of the authors and not those of EGLE”.

15.4 Except as set forth in paragraph 7.12, Submissions shall be delivered to MDEQ electronically as a searchable pdf file unless otherwise requested by the MDEQ.

15.5 All Submissions shall be accompanied by a cover page that contains the (1) date of the Submission; (2) the name of the Submission; and (3) the section and paragraph of this Consent Decree for which the Submission is being provided.

15.6 Response Activity Plans required or submitted under this Consent Decree are not subject to the provisions of Section 20114b of Part 201, Mich. Comp. Laws § 324.20114b, and therefore a review request form is not required, and MDEQ’s review of Response Activity Plans is not subject to the time frames specified in Section 20114b.

15.7 After receipt of any Submission relating to Response Activities that is required to be submitted for approval pursuant to this Consent Decree, the MDEQ District Supervisor will in writing: (1) approve the Submission; (2) approve the Submission with conditions; or (3) disapprove the Submission and notify the Defendant of the deficiencies in the Submission. Wherever approval or acceptance of any Submission by MDEQ is required in this Consent Decree, such approval or acceptance shall not be unreasonably withheld. Upon receipt of a notice of approval

or approval with conditions from the MDEQ the Defendant shall proceed to take the actions and perform the Response Activities required by the Submission, as approved or as conditioned, and shall submit a new complete Submission containing a cover page marked “Approved.”

15.8 Upon receipt of a notice of disapproval from the MDEQ pursuant to Paragraph 15.7(3), the Defendant shall correct the deficiencies and provide the revised Submission to the MDEQ for review and approval within thirty (30) Days, unless the notice of disapproval specifies a longer time period for resubmission or unless MDEQ and the Defendant otherwise agree in writing on a different timeframe for submission. Unless otherwise stated in the MDEQ’s notice of disapproval, the Defendant shall proceed to take the actions and perform the Response Activities not directly related to the deficient portion of the Submission. Any stipulated penalties applicable to the delivery of the Submission shall accrue during the thirty (30)-Day period or other time period specified for the Defendant to provide the revised Submission, but shall not be assessed unless the resubmission is also disapproved and the MDEQ demands payment of stipulated penalties pursuant to Section XVII (Stipulated Penalties). MDEQ may at its discretion provide an opportunity-to-cure period under Paragraph 17.4 for a revised Submission. The MDEQ will review the revised Submission in accordance with the procedure set forth in Paragraph 15.7. If the MDEQ disapproves a revised Submission, the MDEQ will so advise the Defendant, and as set forth above, subject to an opportunity-to-cure under Paragraph 17.4, stipulated penalties shall accrue from

the date of the MDEQ's disapproval of the original Submission and continue to accrue until the Defendant delivers an approvable Submission.

15.9 An approval or approval with conditions of a Submission shall not be construed to mean that the MDEQ concurs with any of the conclusions, methods, or statements in any Submission or warrants that the Submission comports with law.

15.10 Informal advice, guidance, suggestions, or comments by the MDEQ regarding any Submission provided by the Defendant shall not be construed as relieving the Defendant of its obligation to obtain any formal approval required under this Consent Decree.

XVI. REIMBURSEMENT OF THE STATE'S COSTS

16.1 In consideration for the obligations Defendant is taking under this Consent Decree, costs incurred by the State through the Effective Date are deemed resolved.

16.2 Defendant shall reimburse the State as follows for Future Response Activity Costs incurred by the State.

(a) Except as set forth in Paragraph (b) below, Defendant shall pay \$1.5 million to cover all the State's Future Response Activity Costs from the Effective Date through the ten (10) year anniversary of the Effective Date of this Consent Decree. Defendant shall place a fixed amount of \$1.5 million into an interest-bearing account or interest-bearing instrument that is approved by MDEQ and that has the most favorable interest rate available to Defendant from its primary financial institution, within sixty (60) Days of the Effective Date. To help

secure the most favorable interest rate available, MDEQ agrees not to draw on the account or instrument for at least three (3) years after the Effective Date. MDEQ shall be the sole beneficiary of the proceeds of the account or instrument.

(b) In addition to the amount set forth in Paragraph (a) above, Defendant shall be responsible for all Future Response Activity Costs MDEQ incurs under Paragraph XVIII (Dispute Resolution for MDEQ and Defendant) and any Response Activity Costs MDEQ incurs to enforce this Consent Decree, but only to the extent such Future Response Activity Costs (other than attorney fees for outside counsel) are incurred between the Effective Date and the five (5) year anniversary of the Effective Date of this Consent Decree.

(c) Following the ten (10) year anniversary of the Effective Date of this Consent Decree, Defendant shall only reimburse the State's "hard costs" that are Future Response Activity Costs. "Hard costs" for purposes of this paragraph include sampling costs, laboratory costs, contractor costs, and other similar out-of-pocket costs invoiced to MDEQ. "Hard costs" do not include staff time incurred for MDEQ oversight or similar costs. MDEQ will periodically provide Defendant with an invoice for Future Response Activity Costs payable under this Paragraph (c). An invoice will include a summary report (Summary Report) that identifies all "hard costs" that are Future Response Activity Costs the State has incurred, the nature of those costs, and the dates through which those costs were incurred by the State. Except as provided by Section XVIII (Dispute Resolution for the MDEQ and Defendant) of this Consent Decree, Defendant shall reimburse the State for such

“hard costs” that are Future Response Activity Costs within sixty (60) Days of Defendant’s receipt of an invoice from the State.

16.3 Defendant shall have the right to request a full and complete accounting of all the State invoices made hereunder, including travel vouchers, contracts, invoices, and payment vouchers as may be available to the State.

16.4 All payments made pursuant to this Consent Decree shall be by certified check, made payable to the “State of Michigan—Environmental Response Fund,” and shall be sent to:

By first class mail:

Michigan Department of Environment, Great Lakes, and Energy
Cashier’s Office
P.O. Box 30657
Lansing, MI 48909-8157

Via courier:

MDOT Accounting Services Division
Cashier’s Office for EGLE
Van Wagoner Building, 1st Floor West
425 West Ottawa Street
Lansing, MI 48933

16.5 The Wolverine World Wide, Inc. Consent Decree, the Court Case No. 1:18-cv-00039, and the RRD50103 shall be designated on each check. A copy of the transmittal letter and the check shall be provided simultaneously to the MDEQ Project Manager at the address listed in Paragraph 14.2(a), and the Assistant in Charge at the address listed in Paragraph 14.2(b).

16.6 Costs recovered pursuant to this section and payment of stipulated penalties pursuant to Section XVII (Stipulated Penalties) of this Consent Decree shall be deposited into the Environmental Response Fund in accordance with the provisions of Section 20108(3) of Part 201, Mich. Comp. Laws § 324.20108(3).

16.7 If the Defendant fails to make full payment to the State for Future Response Activity Costs as specified in Paragraphs 16.2(b) and (c) of this Consent Decree, Interest, at the rate specified in Section 20126a(3) of Part 201, Mich. Comp. Laws § 324.20126a(3), shall begin to accrue on the unpaid balance on the day after payment was due until the date upon which the Defendant makes full payment of those costs and the accrued Interest to the State, unless the State waives such interest or unless it is determined in Dispute Resolution that Defendant had a good faith, even if incorrect, basis for objecting to such costs. In any challenge by the Defendant to a State demand for reimbursement of costs, the Defendant shall have the burden of establishing that the State did not lawfully incur those costs in accordance with Section 20126a(1)(a) of Part 201, Mich. Comp. Laws § 324.20126a(1)(a) or other applicable statutes.

XVII. STIPULATED PENALTIES

17.1 Defendant shall be responsible for stipulated penalties in the amounts set forth in Paragraphs 17.2 and 17.3 of this Consent Decree, for failure to comply with the requirements of this Consent Decree, unless excused under Section XII (Force Majeure) of this Consent Decree or unless waived by MDEQ. “Failure to Comply” by Defendant shall include failure to complete Submissions and notifications as required by this Consent Decree and failure to perform Response Activities in accordance with MDEQ-approved plans, this Consent Decree, and all applicable requirements of law, within the specified implementation schedules established by or approved under this Consent Decree.

17.2 The following stipulated penalties shall accrue per day for any violation of Section VII (Performance of Response Activities) of this Consent Decree:

<u>Penalty Per Violation Per Day</u>	<u>Period of Noncompliance</u>
\$250	1st through 15th day
\$750	16th through 30th day
\$1500	30th day and beyond

17.3 Except as provided in Paragraph 17.2, Section XII (*Force Majeure*) and Section XVIII (Dispute Resolution for MDEQ and Defendant) of this Consent Decree, if Defendant fails or refuses to comply with any other term or condition of this Consent Decree, Defendant shall pay MDEQ stipulated penalties of \$250 Dollars (**two hundred fifty**) a day for each and every failure or refusal to comply.

17.3 All penalties shall begin to accrue on the day after performance of an activity was due or the day a violation has occurred, unless MDEQ has provided Defendant with an opportunity to cure (including an opportunity to correct deficiencies under Paragraph 15.8) within a reasonable time in which case penalties shall begin to accrue on the day after the cure period expires and shall continue to accrue through the final day of completion of performance of the activity or correction of the violation. Nothing herein shall prevent the simultaneous accrual of separate penalties for separate violations of this Consent Decree.

17.4 Except as provided in Section XVIII (Dispute Resolution for MDEQ and Defendant) of this Consent Decree, Defendant shall pay stipulated penalties owed to the State no later than sixty (60) Days after Defendant's receipt of a written demand from the State. Payment shall be made in the manner set forth in Paragraph 16.4 of Section XVI (Reimbursement of the State's Costs) of this Consent Decree. Interest, at the rate provided for in Section 20126a(3) of the Part 201, Mich. Comp. Laws § 324.20126a(3), shall begin to accrue on the unpaid balance at the end of the thirty (30) Day period on the day after payment was due until the date upon which the Defendant makes full payment of those stipulated penalties and the accrued Interest to the State.

17.5 The payment of stipulated penalties shall not alter in any way Defendant's obligation to perform the Response Activities required by this Consent Decree.

17.6 If Defendant fails to pay stipulated penalties when due, the State may institute proceedings to collect the penalties.

17.7 The assessment of stipulated penalties is not the State's exclusive remedy if Defendant violates this Consent Decree. For any failure or refusal of Defendant to comply with the requirements of this Consent Decree, the State also reserves the right to pursue any other remedies to which it is entitled under this Consent Decree or any applicable law including, but not limited to, seeking civil fines, injunctive relief, and the specific performance of Response Activities and reimbursement of costs and exemplary damages pursuant to Section 20119(4) of Part 201, Mich. Comp. Laws § 324.20119(4) in the amount of three (3) times the costs incurred by the State as a result of the Defendant's violation of or failure to comply with the Consent Decree, and sanctions for contempt of court.

17.8 Notwithstanding any other provision of this Section, the State may waive, in its unreviewable discretion, any portion of stipulated penalties and Interest that has accrued pursuant to this Consent Decree.

XVIII. DISPUTE RESOLUTION FOR MDEQ AND DEFENDANT

18.1 Unless otherwise expressly provided for in this Consent Decree, the dispute resolution procedures of this Section shall be the exclusive mechanism to resolve disputes between MDEQ and Defendant arising under or with respect to this Consent Decree, including review and approval of a Response Activity Plan and other Submissions, except for Section XI (Emergency Response) of this Consent Decree, which is not disputable.

18.2 The procedures set forth in this Section shall not apply to actions by the MDEQ to enforce any of Defendant's obligations that have not been disputed in accordance with this Section.

18.3 Engagement of dispute resolution pursuant to this Section shall not be cause for Defendant to delay the performance of any response activity required under this Consent Decree.

18.4 MDEQ shall maintain an administrative record of any disputes initiated pursuant to this Section. The administrative record shall include the information Defendant provides to MDEQ under Paragraphs 18.5 through 18.7 of this Consent Decree, and any documents MDEQ relies on to make the decisions set forth in Paragraphs 18.5 through 18.8 of this Consent Decree.

18.5 Except for undisputable matters identified in Paragraph 18.1 of this Consent Decree, any dispute that arises under this Consent Decree with respect to MDEQ's disapproval, conditional approval, or other decision concerning requirements of this Consent Decree shall, in the first instance, be the subject of informal negotiations between the Project Managers representing MDEQ and Defendant.

(a) A dispute shall be considered to have arisen on the date that the MDEQ or Defendant receives a written Notice of Dispute from the other Party.

(b) The Notice of Dispute shall state the issues in dispute; the relevant facts upon which the dispute is based; factual data, analysis, or opinion

supporting the Party's position; and supporting documentation upon which the Party bases its position.

(c) In the event Defendant objects to any MDEQ notice of disapproval, conditional approval, or decision concerning the requirements of this Consent Decree that is subject to dispute under this Section, Defendant shall submit the Notice of Dispute within ten (10) Days of receipt of MDEQ's notice of disapproval, conditional approval, or decision.

(d) The period of informal negotiations shall not exceed twenty (20) Days from the date a Party receives a Notice of Dispute, unless the time period for negotiations is modified by written agreement between MDEQ and the Defendant.

(e) If MDEQ and the Defendant do not reach an agreement within twenty (20) Days or within the agreed-upon time period and the dispute involves MDEQ's decision relating to a technical work plan submitted pursuant to this Consent Decree, the technical or scientific dispute shall be submitted to mediation as set forth in Paragraph 18.6. For all other disputes, if MDEQ and the Defendant do not reach an agreement within twenty (20) Days or within the agreed-upon time period, the dispute shall proceed under the process set forth in Paragraph 18.7.

18.6 In the case of disputes arising from MDEQ's decision relating to a technical work plan submitted pursuant to this Consent Decree, the dispute shall be referred to a mediator with expertise relevant to the technical aspects of the Response Activities required under this Consent Decree within five (5) Working Days.

(a) MDEQ and Wolverine shall seek to agree on a person to serve as such mediator. Such person shall have expertise in environmental remediation, but shall not be employed, contracted with, or otherwise affiliated with either MDEQ or Wolverine. If MDEQ and Wolverine cannot agree on a mediator within thirty (30) Days of the Effective Date, each will submit up to three candidates, with their respective resumes and qualifications, to the Court and the Court will select a mediator. Upon notice from the selected mediator that he or she is no longer willing or able to serve as mediator, MDEQ and Wolverine will seek to agree on a replacement mediator. If MDEQ and Wolverine cannot agree on a replacement mediator, each will submit up to three candidates, with their respective resumes and qualifications, to the Court and the Court will select a replacement mediator.

(b) The period for mediation shall not exceed ten (10) Days from the date the dispute was referred to a mediator, unless the time period for mediation is modified by written agreement between the MDEQ and Defendant.

(c) The mediator shall meet with the MDEQ and Defendant within ten (10) Days of the dispute being referred unless another timeframe is agreed to in writing by the MDEQ and Defendant.

(d) Defendant shall be responsible for the costs of the mediation under this Section.

(e) Only statements made by the mediator to both MDEQ and the Defendant at the conclusion of mediation shall be included in the administrative record under Paragraph 18.4. All other documents and communications flowing

from the mediation shall not be included in the administrative record under Paragraph 18.4 unless MDEQ and the Defendant otherwise agree.

(f) If the MDEQ and the Defendant are unable to resolve the dispute within fifteen (15) Days of the dispute being referred to the mediator or another timeframe as agreed upon in writing by the MDEQ and the Defendant, within seven (7) Days after the close of mediation the RRD District Supervisor will provide the MDEQ's Statement of Position, in writing, to the Defendant.

(g) In the absence of initiation of formal dispute resolution by Defendant under Paragraph 18.7 of this Consent Decree, MDEQ's position as set forth in MDEQ's Statement of Positions shall be binding on MDEQ and the Defendant.

18.7 If MDEQ and the Defendant cannot informally resolve a dispute under Paragraph 18.5 and 18.6 of this Consent Decree, the Defendant may initiate formal dispute resolution by submitting a written Request for Review to the RRD Director, with a copy to the MDEQ Project Manager, requesting a review of the disputed issues.

(a) This Request for Review must be submitted within ten (10) Days of the Defendant's receipt of the Statement of Position issued by the MDEQ pursuant to Paragraph 18.6(f) of this Consent Decree.

(b) The Request for Review shall state the issues in dispute; the relevant facts upon which the dispute is based; factual data, analysis, or opinion

supporting the Party's position; and supporting documentation upon which the Party bases its position.

(c) Within twenty (20) Days of the RRD Director's receipt of the Defendant's Request for Review, the RRD Director will provide the MDEQ's Statement of Decision, in writing, to the Defendant, which will include a statement of his/her understanding of the issues in dispute; the relevant facts upon which the dispute is based; factual data, analysis, or opinion supporting his/her position; and supporting documentation he/she relied upon in making the decision.

(d) The time period for the RRD Director's review of the Request for Review may be extended by written agreement between the MDEQ and the Defendant.

(e) In the absence of initiation of procedures set forth in Paragraph 18.8 of this consent Decree by the Defendant, the MDEQ's Statement of Decision shall be binding on the Parties.

18.8 The MDEQ's Statement of Decision pursuant to Paragraph 18.7, shall control unless, within twenty (20) Days after Defendant's receipt of the MDEQ's Statement of Decision, Defendant files with this Court a motion for resolution of the dispute, which sets forth the matter in dispute, the efforts made by MDEQ and the Defendant to resolve it, the relief requested, and the schedule, if any, within which the dispute must be resolved to ensure orderly implementation of this Consent Decree. Within thirty (30) Days of Defendant's filing of a motion asking the Court

to resolve a dispute, MDEQ will file with the Court the administrative record that is maintained pursuant to Paragraph 18.4 of this Consent Decree.

18.9 Any judicial review of the MDEQ's Statement of Decision shall be limited to the administrative record. In proceedings on any dispute relating to the selection, extent, or adequacy of the Response Activities that are the subject of this Consent Decree, the Defendant shall have the burden of demonstrating on the administrative record that the position of the MDEQ is arbitrary and capricious or otherwise not in accordance with law. In proceedings on disputes not involving the Response Activities, including mixed questions of fact and law, the Defendant shall bear the burden of persuasion on factual issues under the applicable standards of review. Nothing herein shall prevent MDEQ from arguing that the Court should apply the arbitrary and capricious standard of review to any dispute under this Consent Decree.

18.10 Notwithstanding the invocation of a dispute resolution proceeding, stipulated penalties shall accrue as set forth in Section XVII (Stipulated Penalties), but payment shall be stayed pending resolution of the dispute. In the event, and to the extent that Defendant does not prevail on the disputed matters, MDEQ may demand payment of stipulated penalties and Defendant shall pay stipulated penalties as set forth in Paragraph 17.5 of Section XVII (Stipulated Penalties) of this Consent Decree. The Defendant shall not be assessed stipulated penalties for disputes that are resolved in its favor.

18.11 Notwithstanding the provisions of this Section and in accordance with Section XVI (Reimbursement of the State's Costs) and Section XVII (Stipulated Penalties) of this Consent Decree, the Defendant shall pay to MDEQ that portion of a demand for reimbursement of costs or for payment of stipulated penalties that is not the subject of an ongoing dispute resolution proceeding.

XIX. INDEMNIFICATION AND INSURANCE

19.1 The State of Michigan does not assume the liability of any other Party by entering into this Consent Decree. This Consent Decree shall not be construed to be an indemnity by the State for the benefit of Defendant or any other person.

19.2 The Defendant shall indemnify and hold harmless the State and its departments, agencies, officials, agents, employees, contractors, and representatives for any claims or causes of action that arise from, or on account of, acts or omissions of the Defendant, its officers, employees, agents, or any other person acting on its behalf or under its control, in performing the Response Activities required by this Consent Decree.

19.3 The Defendant shall indemnify and hold harmless the State of Michigan and its departments, agencies, officials, agents, employees, contractors, and representatives for all claims or causes of action for damages or reimbursement from the State that arise from, or on account of, any contract, agreement, or arrangement between the Defendant and any person for the performance of Response Activities under this Consent Decree, including any claims on account of construction delays.

19.4 The State shall provide Defendant notice of any claim for which the State intends to seek indemnification pursuant to Paragraphs 19.2 or 19.3 of this Consent Decree.

19.5 Neither the State of Michigan nor any of its departments, agencies, officials, agents, employees, contractors, or representatives shall be considered a party to any contract that is entered into by or on behalf of Defendant for the performance of Response Activities required by this Consent Decree. Neither Defendant nor its contractor shall be considered an agent of the State.

19.6 Defendant waives all claims or causes of action against the State of Michigan and its departments, agencies, officials, agents, employees, contractors, and representatives for damages, reimbursement, or set-off of any payments made or to be made to the State that arise from, or on account of, any contract, agreement, or arrangement between Defendant and any other person for the performance of Response Activities in the North Kent Study Area, including any claims resulting from construction delays.

19.7 Prior to commencing any Response Activities pursuant to this Consent Decree and for the duration of this Consent Decree, the Defendant shall secure and maintain comprehensive general liability insurance with limits of not less than Two Million Dollars (\$2,000,000.00), combined single limit, which names the MDEQ, the MDAG, and the State of Michigan as additional insured parties. If the Defendant demonstrates by evidence satisfactory to the MDEQ that any contractor or subcontractor maintains insurance equivalent to that described above, then with

respect to that contractor or subcontractor, the Defendant needs to provide only that portion, if any, of the insurance described above that is not maintained by the contractor or subcontractor. Regardless of the insurance method used by the Defendant, and prior to commencement of Response Activities pursuant to this Consent Decree, the Defendant shall provide the MDEQ Project Manager and the MDAG with certificates evidencing said insurance and the MDEQ, the MDAG, and the State of Michigan's status as additional insured parties. Such certificates shall specify the Wolverine World Wide, Inc. Consent Decree, and the Court Case No. 1:18-cv-00039. A combination of Primary and Excess insurance coverages may be used to satisfy the requirements of this Section.

19.8 As used in this Section XIX, "State" or "State of Michigan" shall mean the State of Michigan including all of its departments, agencies, officials, agents, employees, contractors, and representatives.

XX. COVENANTS NOT TO SUE BY THE STATE

20.1 In consideration of the actions that will be performed and the payments that will be made by the Defendant under the terms of this Consent Decree, and except as specifically provided for in this Section and Section XXII (Reservation of Rights by the State) of this Consent Decree, the State of Michigan hereby covenants not to sue or to take further administrative action against the Defendant as of the Effective Date for Response Activities to address releases of PFAS Compounds in the North Kent Study Area, including but not limited to:

(a) Provision of municipal water in the North Kent Study Area, as set forth in Paragraph 6.1 of this Consent Decree.

(b) Provision of filtered or alternative water in the North Kent Study Area as required by Paragraphs 7.5 of this Consent Decree.

(c) Residential well sampling in the North Kent Study Area as required by Paragraph 7.6 of this Consent Decree.

(d) Response Activities at the Tannery that Defendant performs in compliance with the requirements of Section VII of this Consent Decree (Paragraph 7.7).

(e) Response Activities at the House Street Disposal Site that Defendant performs in compliance with the requirements of Section VII of this Consent Decree (Paragraph 7.8).

(f) Response Activities addressing releases of PFAS Compounds into groundwater and surface water that Defendant performs in compliance with the requirements of Section VII of this Consent Decree as required by Paragraphs 7.9 and 7.10 of this Consent Decree.

(g) Recovery of Past Response Activity Costs associated with the North Kent Study Area.

(h) Recovery of Future Response Activity Costs associated with the North Kent Study Area that the Defendant has paid as set forth in Section XVI (Reimbursement of the State's Costs) of this Consent Decree.

(i) Air deposition modeling or fish contaminant monitoring that may be associated with Defendant's activities at the Tannery.

20.2 Notwithstanding the foregoing, this Covenant Not to Sue shall not cover Natural Resource Damages which shall be governed by Section XXI (Natural Resource Damages).

20.3 The covenants not to sue provided to Defendant in Paragraphs 20.1 shall extend to Defendant for PFAS Compounds impacts within the North Kent Study Area from locations outside the North Kent Study Area.

20.4 The covenants not to sue provided to Defendant shall extend to Contributing Parties as defined in this Consent Decree after all of the following conditions are satisfied:

(a) Defendant has submitted to MDEQ written documentation as required by Paragraph 4.3 attesting that Defendant has obtained contribution from the Contributing Party with respect to Response Activities that Defendant is required to perform under this Consent Decree; and

(b) Defendant has submitted to MDEQ a statement signed by a person authorized to bind the Contributing Party affirming that the Contributing Party agrees, without limitation, to be bound by the provisions of Paragraph 21.1, Section XXII (Reservation of Rights by the State), and Section XXIV (Covenant Not to Sue by Defendant) of this Consent Decree.

20.5 The covenants not to sue extend only to Defendant and to Contributing Parties and do not extend to any other person.

XXI. NATURAL RESOURCE DAMAGES

21.1 MDEQ and Defendant agree that any limitations period on MDEQ's claims for natural resource damages against Defendant and Contributing Parties is tolled for a period of ten (10) years from the Effective Date.

21.2 Defendant shall receive natural resource damages credit from the State of Michigan for Defendant's expenditures upon completion of the activities set forth in this Paragraph 21.2. Such credit shall be equal in amount to Defendant's expenditures on the following activities:

(a) Wetland restoration at the Tannery conducted under Paragraph 7.7 of this Consent Decree;

(b) Bank removal and restoration at the Tannery conducted under Paragraph 7.7 of this Consent Decree;

(c) The GSI studies and investigation conducted under Paragraph 7.10 of this Consent Decree;

(d) Response Activities undertaken by Defendant as a result of the GSI investigations and conducted pursuant to an MDEQ approved work plan; and

(e) Other activities not otherwise required by this Consent Decree that are proposed by Defendant and approved by MDEQ to address natural resources at the Tannery or House Street Disposal Site.

21.3 Upon the occurrence of either of the following events, MDEQ will covenant not to sue Defendant and Contributing Parties for any natural resource damages arising from actual or threatened releases of PFAS Compounds at the

Tannery or other disposal areas or the presence of PFAS Compounds in the North Kent Study Area:

(a) MDEQ and Defendant agree that no Response Activities are necessary as a result of the GSI investigations conducted pursuant to Paragraph 7.10(a) or (e) of this Consent Decree; or

(b) MDEQ and Defendant agree that Defendant completed all necessary Response Activities for the GSI pathways as identified in the work plans approved by MDEQ pursuant to Paragraph 7.10(a) or (e) of this Consent Decree.

XXII. RESERVATION OF RIGHTS BY THE STATE

22.1 The covenants not to sue apply only to those matters specified in Paragraph 20.1 of Section XX (Covenants Not to Sue by the State) and Section XXI (Natural Resource Damages) of this Consent Decree. The State expressly reserves, and this Consent Decree is without prejudice to, all rights to take administrative action or to file a new action pursuant to any applicable authority for any matters not covered by Section XX (Covenants Not to Sue by the State) and Section XXI (Natural Resource Damages), including but not limited to the following:

(a) With respect to Defendant:

(i) Defendant's breach of, or the enforcement of, this Consent Decree, including the performance of Response Activities that are required under this Consent Decree.

(ii) Defendant's failure to pay or delay in paying those Future Response Activity Costs that the Defendant is required to pay under this Consent Decree.

(iii) Any matters for which the State is owed indemnification under Section XIX (Indemnification and Insurance) of this Consent Decree.

(iv) The release or threatened release of hazardous substances that occur during or after the performance of Response Activities required by this Consent Decree or any other violations of state or federal law for which Defendant has not received a covenant not to sue.

(b) With respect to Defendant and Contributing Parties:

(i) The past, present, or future treatment, handling, disposal, release, or threat of release of hazardous substances that occur outside the North Kent Study Area.

(ii) The past, present, or future treatment, handling, disposal, release, or threat of release of hazardous substances taken from the North Kent Study Area to areas outside the North Kent Study Area.

(iii) Natural Resource Damages, except as provided for in Section XXI (Natural Resource Damages).

(iv) Criminal acts.

(v) Any issue addressed in Section 20132 of Part 201, Mich. Comp. Laws § 324.20132 as it relates to unknown conditions at or emanating from the North Kent Study Area. For the purposes of this section, "unknown conditions"

shall not include releases of PFAS Compounds in the North Kent Study Area as of the Effective Date as evidenced in any sampling data, description, depiction or other information available to MDEQ, as well as new data or information related to the migration, expansion, change in shape or concentration of such prior releases from known or suspected source areas within the North Kent Study Area.

22.2 The State reserves the right to take action against the Defendant, Contributing Parties, or both if it discovers at any time that any material information provided by such person prior to or after entry of this Consent Decree was false or misleading.

22.3 The State expressly reserves all of its rights and defenses pursuant to any available legal authority to enforce this Consent Decree.

22.4 In addition to, and not as a limitation of any other provision of this Consent Decree, the State retains all of its authority and reserves all of its rights to perform, or contract to have performed, any Response Activities that the State determines are necessary.

22.5 In addition to, and not as a limitation of any provision of this Consent Decree, the State retains all of its information-gathering, inspection, access and enforcement authorities and rights under Part 201 and any other applicable statute or regulation.

22.6 Failure by the State to enforce any term, condition, or requirement of this Consent Decree in a timely manner shall not:

(a) Provide or be construed to provide a defense for the Defendant's noncompliance with any such term, condition, or requirement of this Consent Decree.

(b) Estop or limit the authority of the State to enforce any such term, condition, or requirement of the Consent Decree, or to seek any other remedy provided by law.

22.7 This Consent Decree does not constitute a warranty or representation of any kind by the State that the Response Activities performed by the Defendant in accordance with the MDEQ-approved Response Activity Plans required by this Consent Decree will result in the achievement of the performance objectives stated in Paragraph 7.1 of Section VII (Performance of Response Activities) of this Consent Decree or the criteria established by law, or that those Response Activities will assure protection of public health, safety, or welfare, or the environment.

22.8 Except as provided in Paragraph 20.1 of Section XX (Covenants Not to Sue by the State), nothing in this Consent Decree shall limit the power and authority of the State of Michigan, pursuant to Section 20132(8) of Part 201, Mich. Comp. Laws § 324.20132(8) or other legal authority, to direct or order all appropriate action to protect the public health, safety, or welfare, or the environment; or to prevent, abate, or minimize a release or threatened release of hazardous substances, pollutants, or contaminants on, at, or from the North Kent Study Area.

22.9 Except as specifically set forth in Section XX (Covenants Not to Sue by the State) and Section XXI (Natural Resource Damages), the State expressly reserves its right to bring and maintain any action against Contributing Parties for any claims the State may have relating to PFAS Compounds and for the impacts of PFAS Compounds outside the North Kent Study Area.

XXIII. COVENANT NOT TO SUE BY INTERVENING TOWNSHIPS

23.1 In consideration of the actions that will be performed and the payments that will be made by the Defendant under the terms of this Consent Decree the Intervening Townships hereby release and covenant not to sue or to take further administrative action against the Defendant and Contributing Parties as of the Effective Date for matters or Response Activities arising from the presence prior to the Effective Date or release of PFAS Compounds in or from the North Kent Study Area other than enforcement of this Consent Decree, including but not limited to:

(a) Extending Municipal Water in the North Kent Study Area as required by Paragraph 6.1 of this Consent Decree.

(b) Provision of filtered or alternative water in the North Kent Study Area as required by Paragraphs 7.5 of this Consent Decree.

(c) Residential well sampling in the North Kent Study Area as required by Paragraph 7.6 of this Consent Decree.

(d) Response Activities at the Tannery that Defendant performs in compliance with the requirements of Section VII of this Consent Decree (Paragraph 7.6).

(e) Response Activities at the House Street Disposal Site that Defendant performs in compliance with the requirements of Section VII of this Consent Decree (Paragraph 7.7).

(f) Response Activities addressing releases of PFAS Compounds into groundwater and surface water that Defendant performs in compliance with the requirements of Section VII of this Consent Decree as required by Paragraphs 7.9 and 7.10 of this Consent Decree.

(g) Construction of a permanent Granulated Activated Carbon system at the water treatment plant.

(h) Construction of a new permanent replacement wellfield for Plainfield's Versluis wellfield.

(i) Recovery of Past Response Activity Costs associated with the North Kent Study Area.

(j) Recovery of Future Response Activity Costs associated with the North Kent Study Area.

23.2 The release and covenants not to sue by the Intervening Townships apply only to those matters specified in Paragraph 23.3 of Section XX (Covenants Not to Sue by the Intervening Townships) of this Consent Decree. The Intervening Townships expressly reserve, and this Consent Decree is without prejudice to, all

rights to file a new action pursuant to any applicable authority against the Defendant with respect to the following:

(a) Defendant's breach of, or the enforcement of, this Consent Decree, as it relates to Wolverine's commitments to the Townships, specifically sections XX; and

(b) Matters unrelated to the presence of PFAS Compounds in the North Kent Study Area.

23.3 The covenants not to sue extend only to the Defendant and Contributing Parties and do not extend to any other person.

XXIV. COVENANT NOT TO SUE BY DEFENDANT AND CONTRIBUTING PARTIES

24.1 The Defendant and Contributing Parties hereby covenant not to sue and agree not to assert or maintain any civil, judicial, or administrative action against the State, its agencies, the Intervening Townships, or their authorized representatives, for any claims or causes of action against the State that arise from this Consent Decree (other than resolution of disputes pursuant to Section XVIII (Dispute Resolution for Defendant and MDEQ) arising hereunder), including, but not limited to, any direct or indirect claim for reimbursement from the Cleanup and Redevelopment Fund pursuant to Section 20119(5) of the NREPA or any other provision of law.

24.2 After the Effective Date of this Consent Decree, if the MDAG initiates any administrative or judicial proceeding for injunctive relief, recovery of Response

Activity Costs, or other appropriate relief arising from claims reserved in Section XXII (Reservation of Rights by the State) relating to the North Kent Study Area, the Defendant and Contributing Parties agree not to assert and shall not maintain any defenses or claims that are based upon the principles of waiver, *res judicata*, collateral estoppel, issue preclusion, or claim-splitting, or that are based upon a defense that contends any claims raised by the State in such a proceeding were or should have been brought in this case; provided, however, that nothing in this paragraph affects the enforceability of the covenants not to sue set forth in Section XX (Covenants Not to Sue by the State) of this Consent Decree.

XXV. EFFECT OF SETTLEMENT/CONTRIBUTION PROTECTION

25.1 Except as provided herein or by operation of law, nothing in this Consent Decree shall be construed to create any right in, or grant any cause of action to, any person not a Party to this Consent Decree. Each Party to this Consent Decree and each Contributing Party expressly reserves any and all rights, defenses, claims, demands, and causes of action which such person may have against any person not a Party or Contributing Party hereto with respect to any release of PFAS Compounds in the North Kent Study Area. Unless otherwise specifically stated, this Consent Decree does not limit or affect the rights of any Party against any third parties not Party to this Consent Decree, nor does it limit the rights of third parties not Party to this Consent Decree against any Party to this Consent Decree, except as otherwise provided by law.

25.2 The Parties agree, and by approving and entering this Consent Decree this Court finds, that the Defendant and any Contributing Parties that satisfy all the requirements of Paragraph 20.4 of this Consent Decree are entitled to protection from contribution actions or claims as provided by Section 20129(5) of Part 201, Mich. Comp. Laws § 324.20129(5), Section 113(f)(2) of the Comprehensive Environmental Response, Compensation, and Liability Act, 1980 PL 96-510, as amended (CERCLA), 42 U.S.C. § 9613(f)(2); and to the extent provided in Section XX (Covenants Not to Sue by the State) of this Consent Decree, Defendant and the Contributing Parties that satisfy all the requirements of Paragraph 20.4 of this Consent Decree shall not be liable for claims for contribution for the matters set forth in Paragraph 20.1 of Section XX (Covenants Not to Sue by the State) of this Consent Decree, to the extent allowable by law. The Parties agree that entry of this Consent Decree constitutes an judicially approved settlement for purposes of Section 113(f)(3)(B) of the CERCLA, 42 U.S.C. § 9613(f)(3)(B), pursuant to which Defendant and the Contributing Parties that satisfy all the requirements of Paragraph 20.4 of this Consent Decree have, as of the Effective Date, resolved liability to MDEQ for the matters set forth in Paragraph 20.1 of this Consent Decree. Except as set forth herein pursuant to Section 20129(5) of Part 201, Mich. Comp. Laws § 324.20129(5), entry of this Consent Decree does not discharge the liability of any other person that may be liable under Section 20126 of Part 201, Mich. Comp. Laws § 324.20126, or Section 9607 and Section 9613 of the CERCLA. Pursuant to Section 20129(9) of Part 201, Mich. Comp. Laws § 324.20129(9), any

action by Defendant or the Contributing Parties that satisfy all the requirements of Paragraph 20.4 of this Consent Decree for contribution from any person that is not a Party to this Consent Decree shall be subordinate to the rights of the State of Michigan, if the State files an action pursuant to the NREPA or other applicable state or federal law.

25.3 Defendant's compliance with the terms of the Consent Decree and achievement of the objectives of the work plans required within that Consent Decree satisfy all the MDEQ claims in its Amended Complaint for declaratory relief, injunctive relief, and costs to address risks posed by PFAS Compounds arising from releases of PFAS Compounds by Defendant affecting the North Kent Study Area.

25.4 This Consent Decree supersedes the May 6, 1966, settlement agreement between Defendant and Plainfield (Appendix T—the "1966 Settlement Agreement"), to the extent the 1966 Settlement Agreement is still in effect. Compliance with this Consent Decree constitutes compliance with all provisions of the 1966 Settlement Agreement.

XXVI.MODIFICATIONS

26.1 This Consent Decree, including attachments, shall constitute the entire agreement of the Parties and shall not be modified by any prior oral or written agreement, representation, or understanding. For Sections VII (Performance of Response Activities), IX (Access), X (Sampling and Analysis), XI (Emergency Response), XIII (Record Retention/Access to Information), XV

(Submissions and Approvals), XVI (Reimbursement of the State's Costs), XIX (Indemnification and Insurance), XX (Covenants Not to Sue by the State), XXI (Natural Resources Damages), and XXII (Reservations of Rights by the State), the terms of this Consent Decree, including any attached Appendices, may be modified only by a subsequent written agreement signed by MDEQ and the Defendant. For all other sections of the Consent Decree, the terms of the Consent Decree, including any attached Appendices, may be modified only by a subsequent written agreement signed by all Parties. Any material modification of this Consent Decree shall be effective only upon approval by the Court. Material changes shall not include agreed-upon changes to Response Activity Plans required to be submitted for MDEQ approval under Section VII (Performance of Response Activities) or to deadlines in any schedules approved by MDEQ or the Townships in accordance with the provisions of this Consent Decree.

26.2 Nothing in this Consent Decree shall be deemed to alter the Court's power to enforce, supervise, or approve modifications to this Consent Decree.

26.3 The provisions of this Consent Decree are not severable. The Parties' consent hereto is conditioned upon the entry of this Consent Decree in its entirety without modification, addition, or deletion except as agreed to by the Parties.

26.4 Neither unanticipated or increased costs or expenses associated with implementation of actions called for by this Consent Decree, nor economic hardship or changed financial circumstances of Defendant, shall serve as a basis for modification of this Consent Decree unless agreed to by the Parties.

26.5 Any disputes concerning modification of this Consent Decree shall be resolved pursuant to Section XVIII (Dispute Resolution for MDEQ and Defendant), provided, however, that, instead of the burden of proof provided by Paragraph 18.9, the Party seeking the modification bears the burden of demonstrating that it is entitled to the requested modification in accordance with Federal Rule of Civil Procedure 60(b).

XXVII. SEPARATE DOCUMENTS

The Parties may execute this Consent Decree in duplicate original form for the primary purpose of obtaining multiple signatures, each of which shall be deemed an original, but all of which together shall constitute the same instrument.

XXVIII. INTEGRATION

This Consent Decree and its attachments constitute the final, complete, and exclusive agreement and understanding among the Parties regarding the settlement embodied in the Consent Decree and supersedes all prior agreements or understandings, whether oral or written, concerning the settlement embodied herein. Other than deliverables that are subsequently submitted and approved pursuant to this Consent Decree, the Parties acknowledge that there are no representations agreements, or understandings relating to the settlement other than those expressly contained in this Consent Decree and its attachments.

XXIX. TAX REPORTING

All payments made and all expenses, including Response Activity Costs, incurred by Defendant pursuant to this Consent Decree are intended to constitute restitution (i.e. remediation of property) for damage or harm which was or may be caused by the violation of any law or the potential violation of any law, as provided in IRC section 162(f), and the terms of this Consent Decree reflect that the Defendant's payments will, in fact, be used for such purposes.

To the extent that MDEQ or the Townships are required under IRC section 6050X to report amounts paid pursuant to this Consent Decree to the Internal Revenue Service, MDEQ and the Townships will report such payment consistent with the character of the payment as restitution, remediation, or an amount paid to come into compliance with the law.

XXX. FINAL JUDGMENT

Upon approval and entry of this Consent Decree by the Court, this Consent Decree shall constitute a final judgment between and among the Parties as to the Parties' claims with respect to the release or presence of PFAS Compounds in the North Kent Study Area, including the claims specified in Section XX (Covenants Not to Sue by the State) and Section XXIII (Covenants Not to Sue by the Intervening Townships) of this Consent Decree, subject to the reservations of rights and reopeners in Section XXII (Reservation of Rights by the State) of this Consent Decree, and as to the claims and subject to the reservations of rights and reopeners


specified in Section XXIV (Covenant Not to Sue by Defendant) of this Consent Decree. The Court finds that there is no reason for delay and therefore enters this judgment as a final judgment under Fed. R. Civ. P. 54 and 58.

SO ORDERED THIS 19th DAY OF FEBRUARY, 2020.

/s/ Janet T. Neff

Hon. Janet T. Neff
United States District Judge

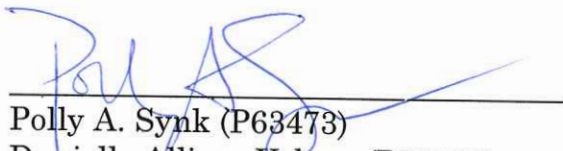
FOR THE MICHIGAN DEPARTMENT OF ENVIRONMENT, GREAT LAKES,
AND ENERGY:



Dated: February 3, 2020

Liesl Eichler Clark, Director
Michigan Department of Environment,
Great Lakes, and Energy
P.O. Box 30473
Lansing, MI 48909
(517) 284-6700

FOR THE MICHIGAN DEPARTMENT OF ATTORNEY GENERAL:



Dated: February 3, 2020

Polly A. Synk (P63473)
Danielle Allison-Yekom (P70950)
Brian J. Negele (P41846)
Assistant Attorneys General
Environment, Natural Resources,
and Agriculture Division
P.O. Box 30755
Lansing, MI 48909
(517) 335-7664


FOR WOLVERINE WORLD WIDE, INC.:



Kyle L. Hanson
Senior Vice President
General Counsel and Secretary

Dated: 2-3-2020

FOR INTERVENING PLAINTIFFS PLAINFIELD CHARTER TOWNSHIP
AND ALGOMA TOWNSHIP

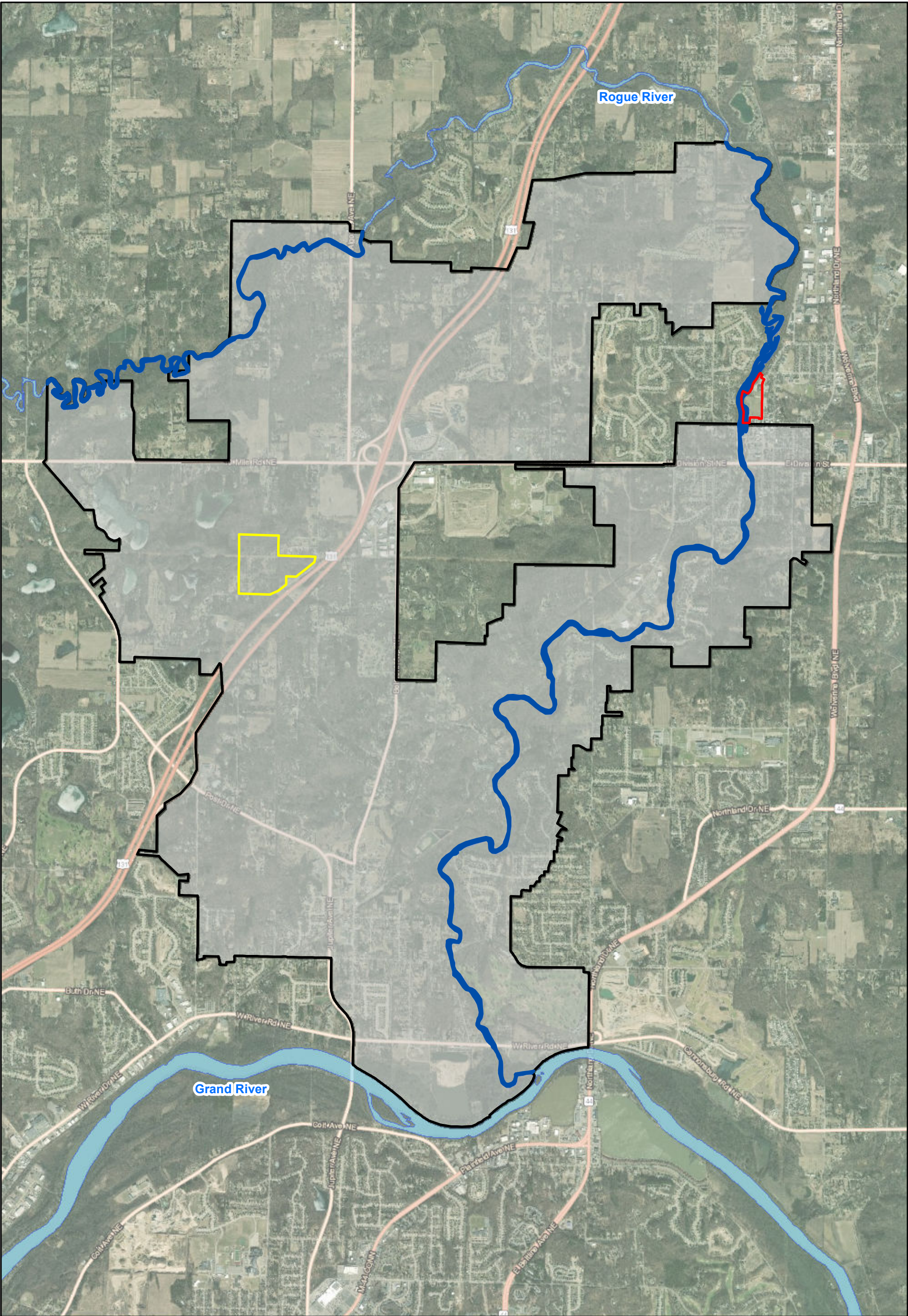










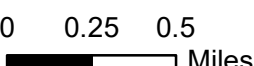
Douglas W. Van Essen (P33169)
Silver & Van Essen, P.C.

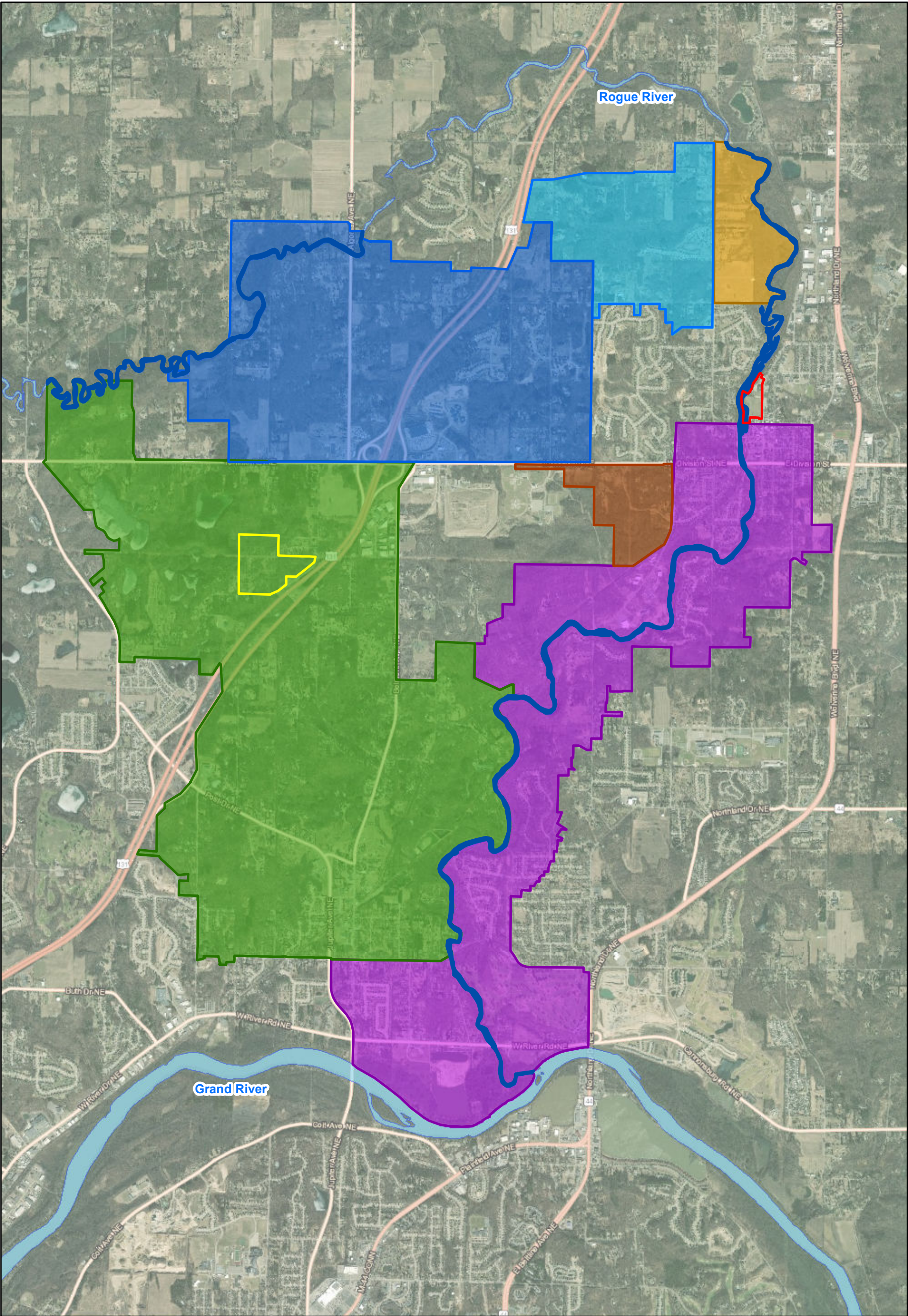
Attorney for Intervening Townships
300 Ottawa Avenue NW, Suite 620
Grand Rapids, MI 49503
(616) 988-5600
dwv@silvervanessen.com

Dated: February 3, 2020

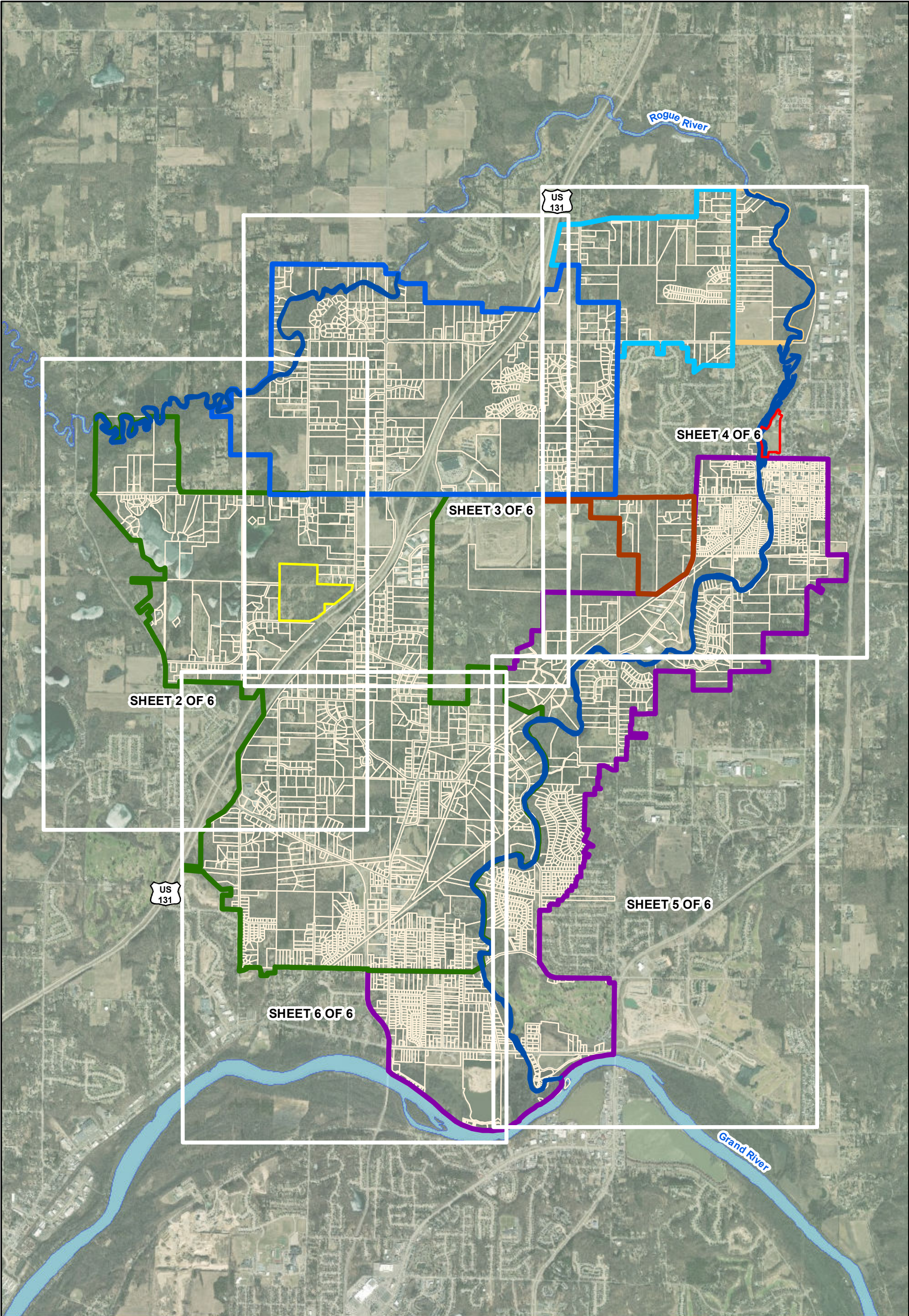
Appendix A



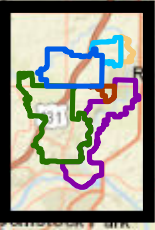



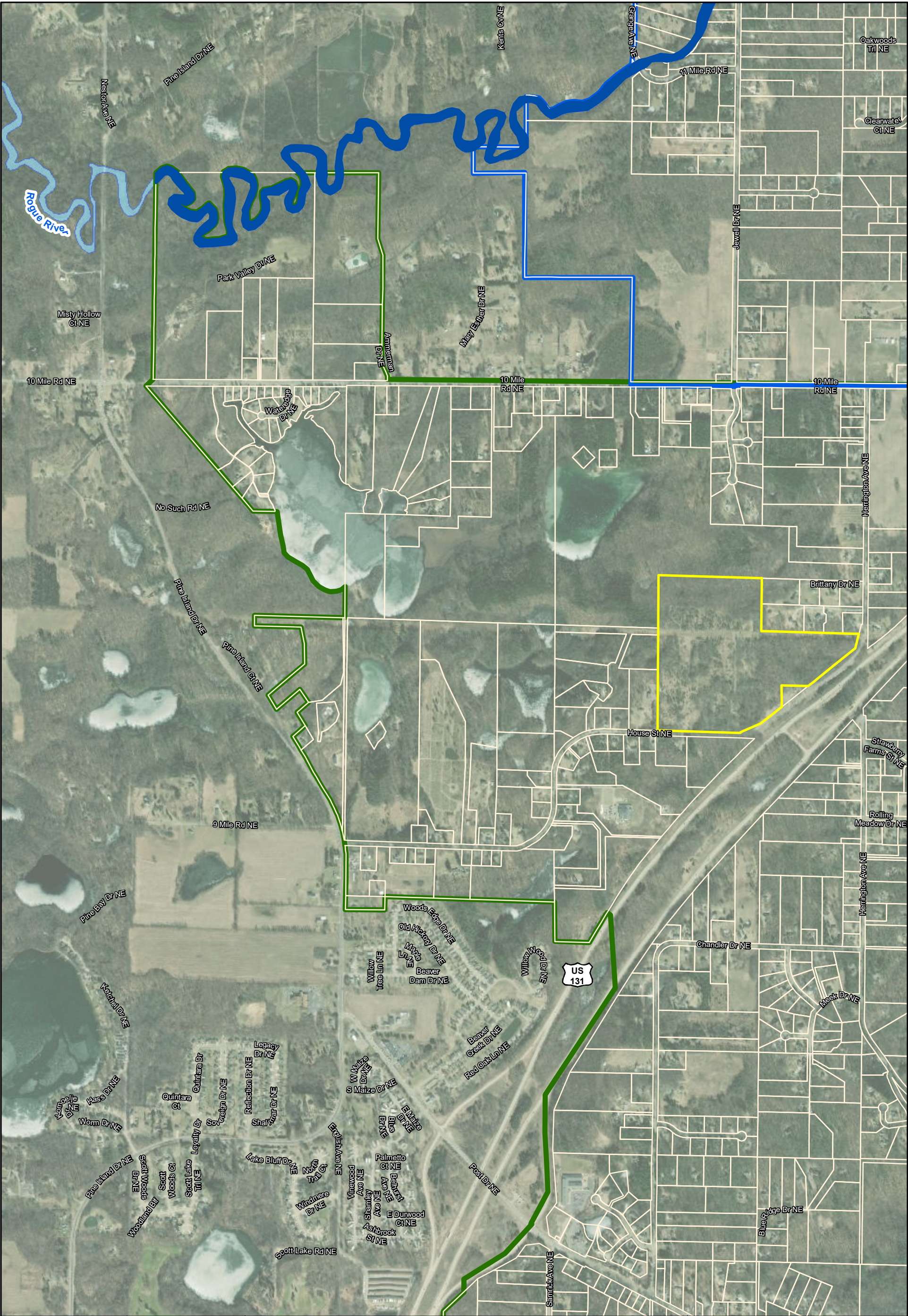
  Prepared: 2/3/2020	Map Location 	Legend <ul style="list-style-type: none"> North Kent Study Area House Street Disposal Site Rockford Tannery Rogue River Located in the North Kent Study Area	 	APPENDIX A NORTH KENT STUDY AREA
				KENT COUNTY, MI



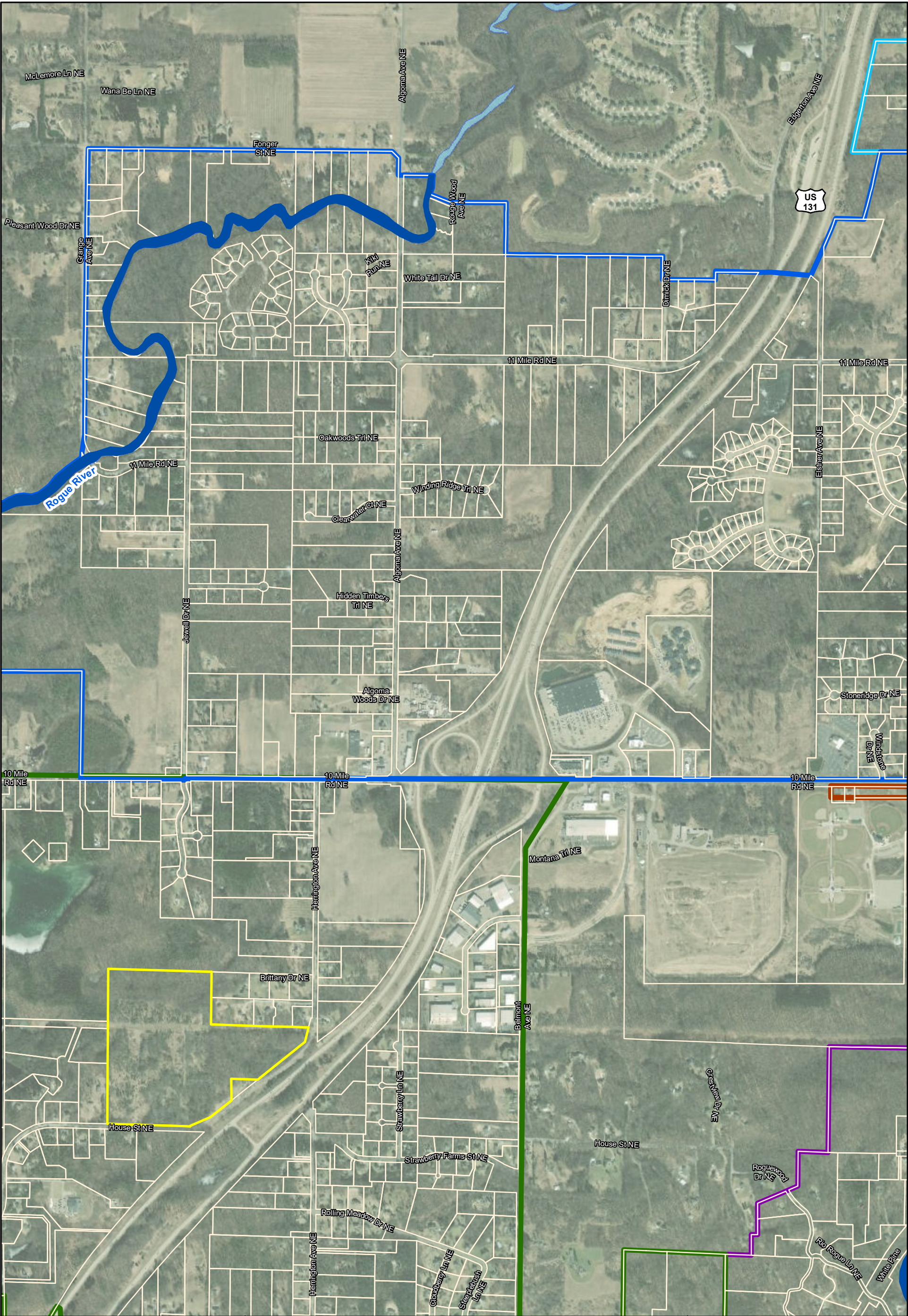
	Map Location 	Legend PFAS Investigation Areas 12 Mile & Summit House Street North Childsdale/10 Mile Rogue River Wolven/Jewell Wolven Northeast	House Street Disposal Site Rockford Tannery Rogue River Located in the North Kent Study Area	 	APPENDIX A NORTH KENT STUDY AREA - PFAS INVESTIGATION AREAS KENT COUNTY, MI
AECOM					
Prepared:2/3/2020					



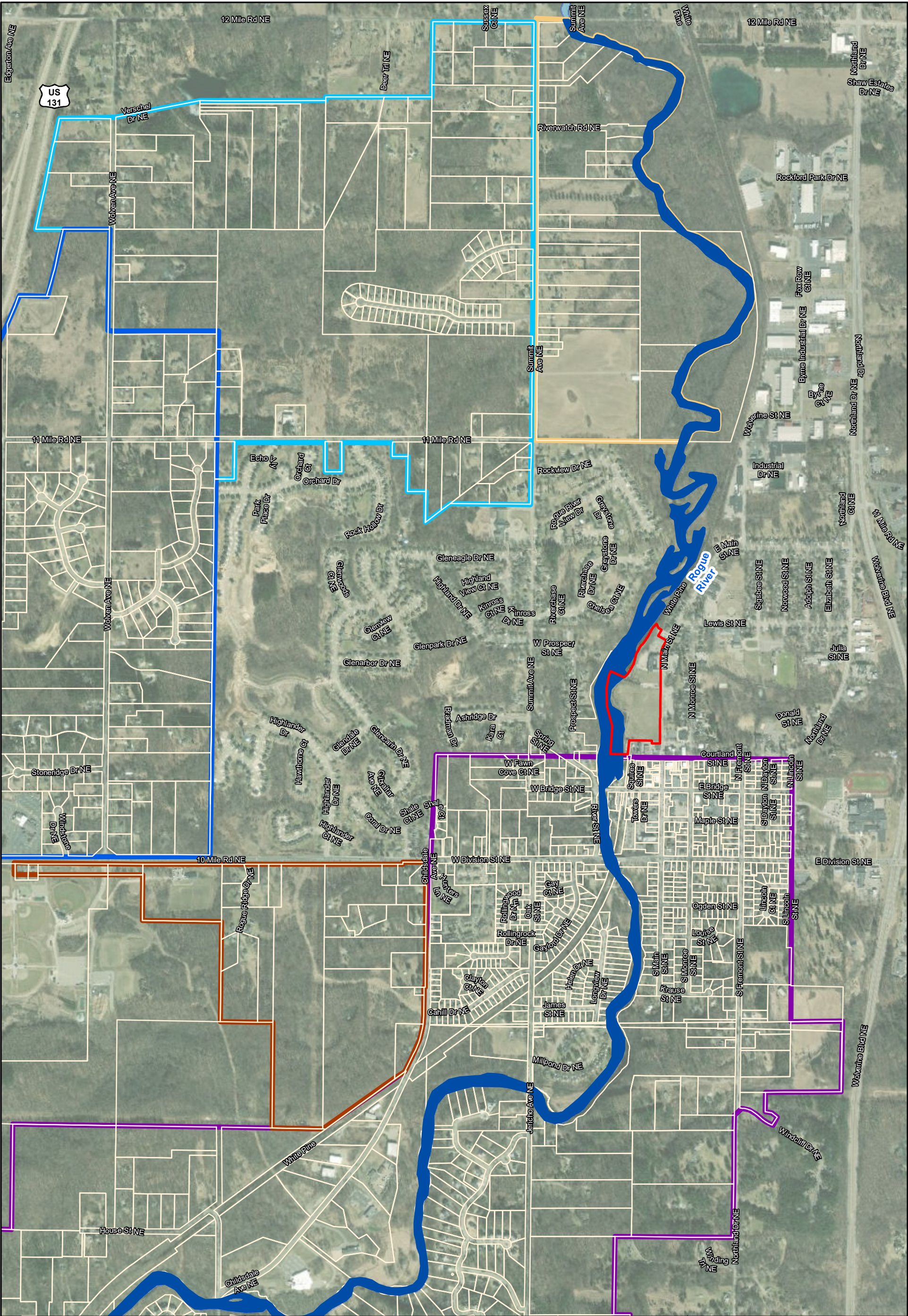
  Prepared: 2/3/2020	Map Location 	Legend PFAS Investigation <ul style="list-style-type: none">12 Mile & SummitHouse StreetNorth Childsdale/10 MileRogue RiverWolven/JewellWolven Northeast	<ul style="list-style-type: none">Parcel BoundaryHouse Street Disposal SiteRockford TanneryRogue River Located in the North Kent Study Area	 0 0.25 0.5 Miles	APPENDIX A MAPS OF NORTH KENT STUDY AREA SHEET 1 OF 6 KENT COUNTY, MI
--------------------------------------------------------------------------------------------------------------------------------------------------------------------------------------------------	------------------------------------------------------------------------------------------------------------	---------------------------------------------------------------------------------------------------------------------------------------------------------------------------------------------------------------------------------------------	--------------------------------------------------------------------------------------------------------------------------------------------------------------------------------------	------------------------------------------------------------------------------------------------------------------	-------------------------------------------------------------------------------------------------------------------



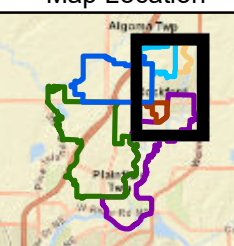







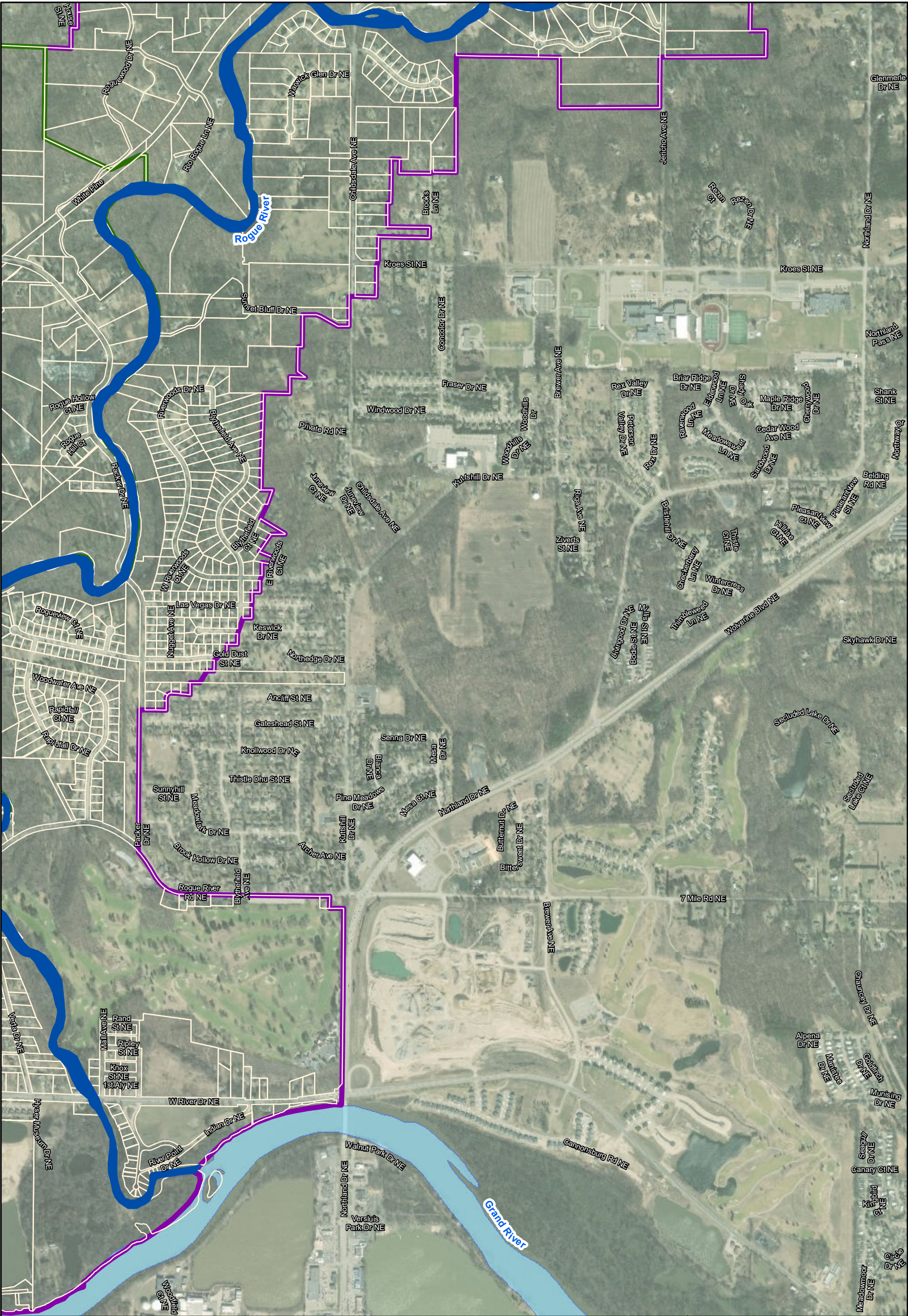
 Prepared:2/3/2020	Map Location 	Legend PFAS Investigation Areas 12 Mile & Summit House Street North Childsdale/10 Mile Rogue River Wolver/Jewell Wolver Northeast	 Parcel Boundary House Street Disposal Site Rockford Tannery Rogue River Located in the North Kent Study Area	 0 0.1 0.2 Miles	APPENDIX A MAPS OF NORTH KENT STUDY AREA SHEET 2 OF 6 KENT COUNTY, MI



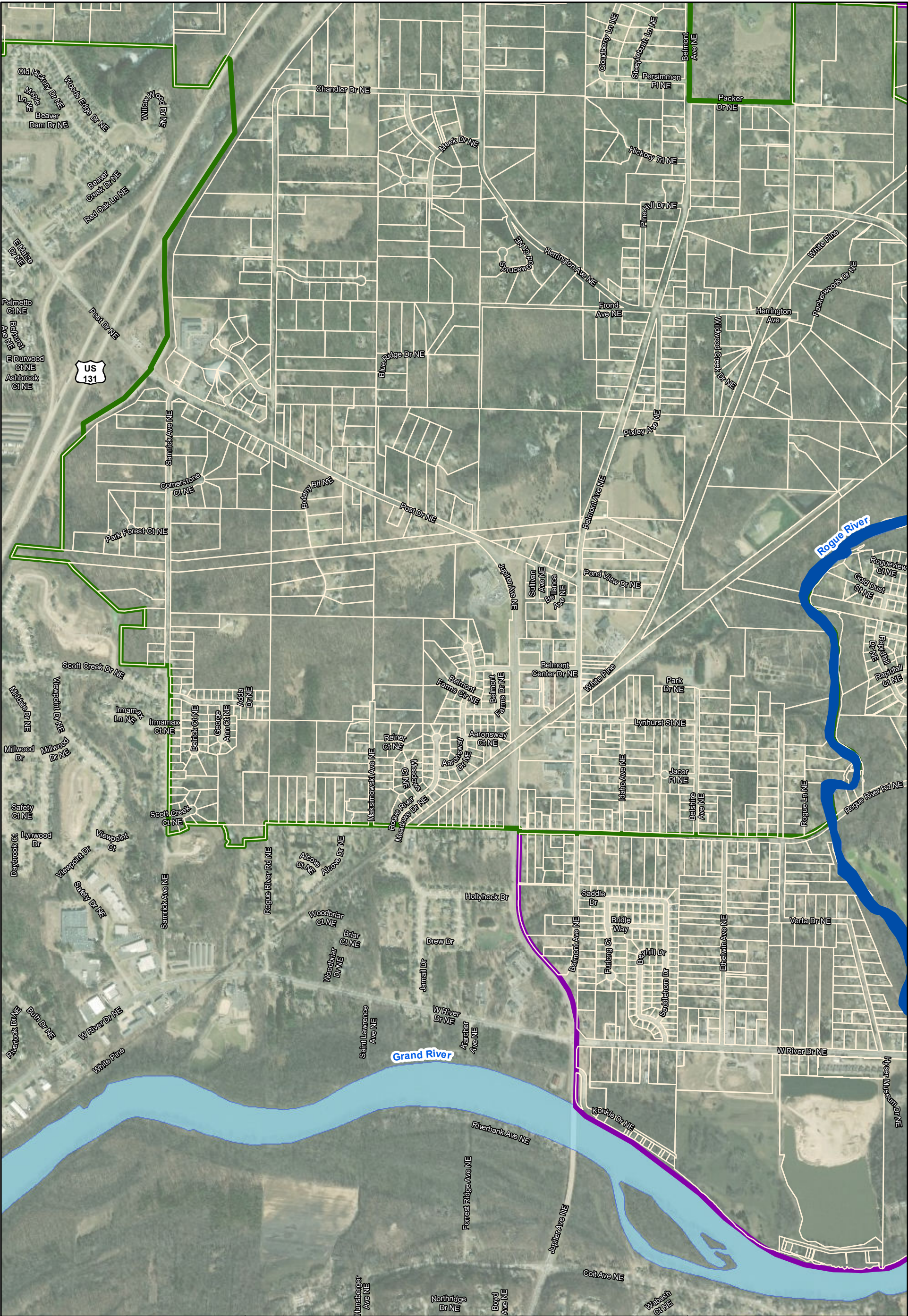
 Prepared: 2/3/2020	Map Location 	Legend PFAS Investigation Areas 12 Mile & Summit House Street North Childsdale/10 Mile Rogue River Wolven/Jewell Wolven Northeast	 Parcel Boundary House Street Disposal Site Rockford Tannery Rogue River Located in the North Kent Study Area	 N 0 0.1 0.2 Miles	APPENDIX A MAPS OF NORTH KENT STUDY AREA SHEET 3 OF 6 KENT COUNTY, MI
----------------------------	-------------------------	----------------------------------------------------------------------------------------------------------------------------------------------------------------------	---------------------------------------------------------------------------------------------------------------------------------------	---------------------------------	-------------------------------------------------------------------------------------------------------------------



  Prepared: 2/3/2020	Map Location 	Legend PFAS Investigation Areas 12 Mile & Summit House Street North Childsdale/10 Mile Rogue River Woven/Jewell Woven Northeast	 Parcel Boundary  House Street Disposal Site  Rockford Tannery  Rogue River Located in the North Kent Study Area	 0 0.1 0.2 Miles	APPENDIX A MAPS OF NORTH KENT STUDY AREA SHEET 4 OF 6 KENT COUNTY, MI
--------------------------------------------------------------------------------------------------------------------------------------------------------------------------------------------------	------------------------------------------------------------------------------------------------------------	--------------------------------------------------------------------------------------------------------------------------------------------------------------------	-----------------------------------------------------------------------------------------------------------------------------------------------------------------------------------------------------------------------------------------------------------------------------------------------------------------------------------------------------------------------------------------------------------------------------------------------------------------------	-----------------------------------------------------------------------------------------------------------------	-------------------------------------------------------------------------------------------------------------------



	Map Location 	Legend PFAS Investigation Areas 12 Mile & Summit House Street North Childsdale/10 Mile Rogue River Wolven/Jewell Wolven Northeast	 Parcel Boundary House Street Disposal Site Rockford Tannery Rogue River Located in the North Kent Study Area	 N 0 0.1 0.2 Miles	APPENDIX A MAPS OF NORTH KENT STUDY AREA SHEET 5 OF 6 KENT COUNTY, MI
AECOM					
Prepared:2/3/2020					



 Prepared:2/3/2020	Map Location 	Legend PFAS Investigation Areas 12 Mile & Summit House Street North Childsdale/10 Mile Rogue River Wolven/Jewell Wolven Northeast	 Parcel Boundary House Street Disposal Site Rockford Tannery Rogue River Located in the North Kent Study Area	 0 0.1 0.2 Miles	APPENDIX A MAPS OF NORTH KENT STUDY AREA SHEET 6 OF 6 KENT COUNTY, MI
-----------------------------------	-------------------------	----------------------------------------------------------------------------------------------------------------------------------------------------------------------	---------------------------------------------------------------------------------------------------------------------------------------	-------------------------	-------------------------------------------------------------------------------------------------------------------

Appendix B

SUBSIDIARIES AND AFFILIATES

Name	State or Country of Incorporation or Organization
Forus Colombia S.A.S.	Colombia
Gemini Asia Merrell, LLC	Delaware
Gemini Asia Saucony, LLC	Delaware
Gemini Intellectual Property, LLC	Delaware
Gemini Operations B.V.	The Netherlands
Hush Puppies Retail, LLC	Michigan
d/b/a Merrell	
Saucony	
Sperry	
Sperry / Saucony	
Sperry Top-Sider	
Keds, LLC	Massachusetts
Krause Cayman Ltd.	Cayman Islands
Krause Global B.V.	The Netherlands
Krause Leathers (Thailand) Limited	Thailand
Lifestyle and Heritage Brands of Mexico, S. de R.L. de C.V.	Mexico
Lifestyle and Heritage Servicios S. de R.L. de C.V.	Mexico
LifeStyle Brands (BVI) Limited	British Virgin Islands
LifeStyle Brands (HK) Limited	Hong Kong
LifeStyle Brands (Shanghai) Limited	People's Republic of China
LifeStyle Brands of Colombia S.A.S.	Colombia
Rockford Global C.V.	The Netherlands
Saucony IP Holdings LLC	Delaware
Saucony UK, Inc.	Massachusetts
Saucony, Inc.	Massachusetts
Spartan Shoe Company Limited	Cayman Islands
Sperry Top-Sider, LLC	Massachusetts
SR Holdings, LLC	Delaware
SR/Ecom, LLC	Massachusetts
SRL, LLC	Delaware
Stride Rite Children's Group, LLC	Massachusetts
d/b/a Merrell	
Rockford Footwear Depot	
Saucony	
Saucony / Sperry Top-Sider	
Sperry	
Sperry Since 1935	
Sperry Top-Sider / Saucony	
Sperry Top-Sider	
Stride Rite de Mexico, S.A. de C.V.	Mexico
Stride Rite International Corp.	Massachusetts
Stride Rite International Services Brazil Ltda	Brazil

Name	State or Country of Incorporation or Organization
The Stride Rite Corporation	Massachusetts
Wolverine Consulting Services (Zhuhai) Company Limited	People's Republic of China
Wolverine de Mexico, S.A. de C.V.	Mexico
Wolverine Distribution, Inc.	Delaware
Wolverine Europe B.V.	The Netherlands
Wolverine Europe Limited	England & Wales
Wolverine Europe Retail Limited	England & Wales
Wolverine Outdoors, Inc.	Michigan
Wolverine Product Management, LLC	Michigan
Wolverine Slipper Group, Inc.	Michigan
Wolverine Sourcing, Inc.	Michigan
Wolverine Sourcing, Ltd.	Cayman Islands
Wolverine Trading (HK) Limited	Hong Kong
Wolverine Trading (Zhuhai) Company Limited	People's Republic of China
Wolverine Vietnam LLC	Vietnam
Wolverine World Wide Canada ULC	Alberta
Wolverine World Wide Europe Limited	England & Wales
Wolverine World Wide HK Limited	Hong Kong
Wolverine Worldwide Brands Private Limited	India
Wolverine Worldwide Leathers HK Limited	Hong Kong
Wolverine Worldwide Leathers, Inc.	Delaware

Appendix C

Preliminary Estimate of Probable Cost Summary

Owner:

Plainfield Charter Township

Project Title:

Water System Extension Areas

Date:

January 30, 2020

Project #:

2170602

Consent Decree Cost Summary

Water System Extension Areas

<i>Area No.</i>	<i>Description</i>	<i>Total Estimated Project Cost</i>
1	House Street, Herrington Avenue & Chandler Drive Loop	\$9,158,000
2	Herrington Avenue from 10 Mile Road to Brent Road (Including Brittany Drive & Brent Road)	\$2,014,000
3	Herrington Avenue from Chandler Drive to west of Belmont Avenue (Including Terrie Lynn, Meek Drive, Korben Woods Court, Sprucewood Court & Sprucewood Drive)	\$2,574,000
4	Belmont Avenue from Post Drive to approximately 1000 feet south of Packer Drive (Including Pixley Avenue, Pine Hill Drive, Frond Street, a portion of Van Dam Drive & Wildwood Creek Drive)	\$6,152,000
7	Wolven Avenue, Wellington Ridge & 43 North (Including Windstone Drive, Stoneridge Drive, Bent Tree Ridge, Royal Hannah Drive, Sir Charles Drive, Lady Lauren Drive, Hopewell Drive, Hopewell Court, Elstner Avenue, & 11 Mile Road from Wolven Avenue to US-131)	\$9,933,000
8	Jewell Avenue from 10 Mile Road to 11 Mile Road (Including 10 Mile Road and 11 Mile Road from Jewell Avenue to Algoma Avenue, Algoma Avenue from 10 Mile Road to 11 Mile Road, Algoma Woods Drive, Point High Drive, Hidden Timbers Drive, Green Timbers, Clearwater Court, Winding Ridge Trail, Oakwood Trail, Booth Bay Development, & Garden Gate Development)	\$12,530,000
9	10 Mile Road & Pine Island Drive Loop (Including Squirewood Drive, Freska Pines, Wateredge Drive & Freska Lake Drive)	\$8,297,000
10	Rogue River Drive (Pvt.)	\$611,000
13	Packer Drive Loop	\$4,451,000
16	Miscellaneous Water Service Locations with Existing Water Main Along Parcel Frontage	\$2,444,000
17	Laurentian Court	\$678,000
18	Rogue Ridge Drive (Pvt.)	\$445,000

Preliminary Estimate of Probable Cost Summary

Owner:

Plainfield Charter Township

Project Title:

Water System Extension Areas

Date:

January 30, 2020

Project #:

2170602

Consent Decree Cost Summary

Water System Extension Areas

<i>Description</i>	<i>Total Estimated Project Cost</i>
Transmission Improvements (Project Scope to be Determined)	\$2,713,000
Water System Extension Areas Subtotal	\$62,000,000

Other Water System Improvements

<i>Description</i>	<i>Total Estimated Project Cost</i>
Water Treatment Plant Improvements ¹	\$7,500,000
Other Water System Improvements Subtotal	\$7,500,000
Grand Total	\$69,500,000

Notes:

1. Settlement cost is half of the Water Treatment Plant Improvements Estimate of Probable Cost.

Preliminary Estimate of Probable Cost

Owner:

Plainfield Charter Township

Project Title:

Area 1 - House Street, Herrington Avenue & Chandler Drive Loop

Date:

September 11, 2019

Project #:

2170602

<i>Item No.</i>	<i>Description</i>	<i>Quantity</i>	<i>Unit</i>	<i>Unit Price</i> ¹	<i>Total Amount</i>
1	16-inch Ductile Iron, Class 53, Water Main with Polywrap Including Appurtenances	17,860	LF	\$145.00	\$2,589,700.00
2	8-inch Ductile Iron, Class 53, Water Main with Polywrap Including Appurtenances	950	LF	\$80.00	\$76,000.00
3	Water Service to Residence ²	100	EA	\$7,500.00	\$750,000.00
4	Well Abandonment	100	EA	\$5,000.00	\$500,000.00
5	Bore & Jack Under US-131	650	LF	\$500.00	\$325,000.00
6	Tree Clearing	18,160	LF	\$10.00	\$181,600.00
7	Road Removal & Replacement ³	18,160	LF	\$60.00	\$1,089,600.00
8	Driveway Removal & Replacement	56	EA	\$1,000.00	\$56,000.00
9	Lawn Restoration	18,160	LF	\$10.00	\$181,600.00
Total Construction Estimate:					\$5,749,500.00
10	Engineering, Legal, Administration, Contingencies (30% of Total Construction)	1	LS	\$1,724,850.00	\$1,724,850.00
11	Allowance to Address Soil and/or Groundwater Contamination During Construction (5% of Total Construction)	1	LS	\$287,475.00	\$287,475.00
12	Plainfield Charter Township Frontage Fee	37,620	LF	\$30.00	\$1,128,600.00
13	Plainfield Charter Township Water Service Fees (Connection Fee \$1,475, Tap-On Fee \$930, Meter Charge \$275)	100	EA	\$2,680.00	\$268,000.00
Total Estimate:					\$9,158,000.00

Notes:

1. Construction costs based on 2018-2019 dollars.

2. Water Service to Residence includes water main tap, corporation stop, curb stop & box, and 130' of 1" copper service (average 100' onto private property). Includes a \$2,000 allowance for house plumbing modifications. Includes service to all parcels that have a house with frontage along new water main.

3. Road Removal & Replacement assumes half of a 26' wide road is replaced full depth and the other half is milled & filled 1.5".

Preliminary Estimate of Probable Cost

Owner:

Plainfield Charter Township

Project Title:

Area 2 - Herrington Avenue from 10 Mile Road to Brent Road (Including Brittany Drive & Brent Road)

Date:

September 11, 2019

Project #:

2170602

<i>Item No.</i>	<i>Description</i>	<i>Quantity</i>	<i>Unit</i>	<i>Unit Price</i> ¹	<i>Total Amount</i>
1	12-inch Ductile Iron, Class 53, Water Main with Polywrap Including Appurtenances	3,235	LF	\$115.00	\$372,025.00
2	8-inch Ductile Iron, Class 53, Water Main with Polywrap Including Appurtenances	1,760	LF	\$80.00	\$140,800.00
3	Water Service to Residence ²	27	EA	\$7,500.00	\$202,500.00
4	Well Abandonment	27	EA	\$5,000.00	\$135,000.00
5	Tree Clearing	4,995	LF	\$10.00	\$49,950.00
6	Road Removal & Replacement ³	4,995	LF	\$60.00	\$299,700.00
7	Driveway Removal & Replacement	13	EA	\$1,000.00	\$13,000.00
8	Lawn Restoration	4,995	LF	\$10.00	\$49,950.00
Total Construction Estimate:					\$1,262,925.00
9	Engineering, Legal, Administration, Contingencies (30% of Total Construction)	1	LS	\$378,877.50	\$378,877.50
10	Plainfield Charter Township Frontage Fee	9,990	LF	\$30.00	\$299,700.00
11	Plainfield Charter Township Water Service Fees (Connection Fee \$1,475, Tap-On Fee \$930, Meter Charge \$275)	27	EA	\$2,680.00	\$72,360.00
Total Estimate:					\$2,014,000.00

Notes:

1. Construction costs based on 2018-2019 dollars.

2. Water Service to Residence includes water main tap, corporation stop, curb stop & box, and 130' of 1" copper service (average 100' onto private property). Includes a \$2,000 allowance for house plumbing modifications. Includes service to all parcels that have a house with frontage along new water main.

3. Road Removal & Replacement assumes half of a 26' wide road is replaced full depth and the other half is milled & filled 1.5".

Preliminary Estimate of Probable Cost

Owner:

Plainfield Charter Township

Project Title:

Area 3 - Herrington Avenue from Chandler Drive to west of Belmont Avenue (Including Terrie Lynn, Meek Drive, Korben Woods Court, Sprucewood Court & Sprucewood Drive)

Date:

September 11, 2019

Project #:

2170602

<i>Item No.</i>	<i>Description</i>	<i>Quantity</i>	<i>Unit</i>	<i>Unit Price ¹</i>	<i>Total Amount</i>
1	8-inch Ductile Iron, Class 53, Water Main with Polywrap Including Appurtenances	6,600	LF	\$80.00	\$528,000.00
2	Water Service to Residence ²	44	EA	\$7,500.00	\$330,000.00
3	Well Abandonment	44	EA	\$5,000.00	\$220,000.00
4	Tree Clearing	2,500	LF	\$10.00	\$25,000.00
5	Road Removal & Replacement ³	6,600	LF	\$60.00	\$396,000.00
6	Driveway Removal & Replacement	20	EA	\$1,000.00	\$20,000.00
7	Lawn Restoration	6,600	LF	\$10.00	\$66,000.00
Total Construction Estimate:					\$1,585,000.00
8	Engineering, Legal, Administration, Contingencies (30% of Total Construction)	1	LS	\$475,500.00	\$475,500.00
9	Plainfield Charter Township Frontage Fee	13,200	LF	\$30.00	\$396,000.00
10	Plainfield Charter Township Water Service Fees (Connection Fee \$1,475, Tap-On Fee \$930, Meter Charge \$275)	44	EA	\$2,680.00	\$117,920.00
Total Estimate:					\$2,574,000.00

Notes:

- Construction costs based on 2018-2019 dollars.
- Water Service to Residence includes water main tap, corporation stop, curb stop & box, and 130' of 1" copper service (average 100' onto private property). Includes a \$2,000 allowance for house plumbing modifications. Includes service to all parcels that have a house with frontage along new water main.
- Road Removal & Replacement assumes half of a 26' wide road is replaced full depth and the other half is milled & filled 1.5".

Preliminary Estimate of Probable Cost

Owner:

Plainfield Charter Township

Project Title:

Area 4 - Belmont Avenue from Post Drive to approximately 1000 feet south of Packer Drive (Including Pixley Avenue, Pine Hill Drive, Frond Street, a portion of Van Dam Drive & Wildwood Creek Drive)

Date:

September 11, 2019

Project #:

2170602

<i>Item No.</i>	<i>Description</i>	<i>Quantity</i>	<i>Unit</i>	<i>Unit Price ¹</i>	<i>Total Amount</i>
1	12-inch Ductile Iron, Class 53, Water Main with Polywrap Including Appurtenances	6,130	LF	\$115.00	\$704,950.00
2	8-inch Ductile Iron, Class 53, Water Main with Polywrap Including Appurtenances	8,440	LF	\$80.00	\$675,200.00
3	Water Service to Residence ²	101	EA	\$7,500.00	\$757,500.00
4	Well Abandonment	101	EA	\$5,000.00	\$505,000.00
5	Tree Clearing	14,570	LF	\$10.00	\$145,700.00
6	Road Removal & Replacement ³	14,570	LF	\$60.00	\$874,200.00
7	Driveway Removal & Replacement	43	EA	\$1,000.00	\$43,000.00
8	Lawn Restoration	14,570	LF	\$10.00	\$145,700.00
Total Construction Estimate:					\$3,851,250.00
9	Engineering, Legal, Administration, Contingencies (30% of Total Construction)	1	LS	\$1,155,375.00	\$1,155,375.00
10	Plainfield Charter Township Frontage Fee	29,140	LF	\$30.00	\$874,200.00
11	Plainfield Charter Township Water Service Fees (Connection Fee \$1,475, Tap-On Fee \$930, Meter Charge \$275)	101	EA	\$2,680.00	\$270,680.00
Total Estimate:					\$6,152,000.00

Notes:

1. Construction costs based on 2018-2019 dollars.

2. Water Service to Residence includes water main tap, corporation stop, curb stop & box, and 130' of 1" copper service (average 100' onto private property). Includes a \$2,000 allowance for house plumbing modifications. Includes service to all parcels that have a house with frontage along new water main.

3. Road Removal & Replacement assumes half of a 26' wide road is replaced full depth and the other half is milled & filled 1.5".

Preliminary Estimate of Probable Cost

Owner:

Plainfield Charter Township

Project Title:

Area 7 - Wolven Avenue, Wellington Ridge & 43 North (Including Windstone Drive, Stoneridge Drive, Bent Tree Ridge, Royal Hannah Drive, Sir Charles Drive, Lady Lauren Drive, Hopewell Drive, Hopewell Court, Elstner Avenue, & 11 Mile Road from Wolven Avenue to US-131)

Date:

September 11, 2019

Project #:

2170602

<i>Item No.</i>	<i>Description</i>	<i>Quantity</i>	<i>Unit</i>	<i>Unit Price ¹</i>	<i>Total Amount</i>
1	16-inch Ductile Iron, Class 53, Water Main with Polywrap Including Appurtenances	2,650	LF	\$145.00	\$384,250.00
2	12-inch Ductile Iron, Class 53, Water Main with Polywrap Including Appurtenances	8,940	LF	\$115.00	\$1,028,100.00
3	8-inch Ductile Iron, Class 53, Water Main with Polywrap Including Appurtenances	10,925	LF	\$80.00	\$874,000.00
4	Water Service to Residence ²	168	EA	\$7,500.00	\$1,260,000.00
5	Well Abandonment	168	EA	\$5,000.00	\$840,000.00
6	Tree Clearing	13,085	LF	\$10.00	\$130,850.00
7	Road Removal & Replacement ³	20,160	LF	\$60.00	\$1,209,600.00
8	Driveway Removal & Replacement	72	EA	\$1,000.00	\$72,000.00
9	Lawn Restoration	22,515	LF	\$10.00	\$225,150.00
Total Construction Estimate:					\$6,023,950.00
10	Engineering, Legal, Administration, Contingencies (30% of Total Construction)	1	LS	\$1,807,185.00	\$1,807,185.00
11	Allowance to Address Soil and/or Groundwater Contamination During Construction (5% of Total Construction)	1	LS	\$301,197.50	\$301,197.50
12	Plainfield Charter Township Frontage Fee	45,030	LF	\$30.00	\$1,350,900.00
13	Plainfield Charter Township Water Service Fees (Connection Fee \$1,475, Tap-On Fee \$930, Meter Charge \$275)	168	EA	\$2,680.00	\$450,240.00
Total Estimate:					\$9,933,000.00

Notes:

1. Construction costs based on 2018-2019 dollars.

2. Water Service to Residence includes water main tap, corporation stop, curb stop & box, and 130' of 1" copper service (average 100' onto private property). Includes a \$2,000 allowance for house plumbing modifications. Includes service to all parcels that have a house with frontage along new water main.

3. Road Removal & Replacement assumes half of a 26' wide road is replaced full depth and the other half is milled & filled 1.5".

Preliminary Estimate of Probable Cost

Owner:

Plainfield Charter Township

Project Title:

Area 8 - Jewell Avenue from 10 Mile Road to 11 Mile Road (Including 10 Mile Road and 11 Mile Road from Jewell Avenue to Algoma Avenue, Algoma Avenue from 10 Mile Road to 11 Mile Road, Algoma Woods Drive, Point High Drive, Hidden Timbers Drive, Green Timbers, Clearwater Court, Winding Ridge Trail, Oakwood Trail, Booth Bay Development, & Garden Gate Development)

Date:

September 11, 2019

Project #:

2170602

<i>Item No.</i>	<i>Description</i>	<i>Quantity</i>	<i>Unit</i>	<i>Unit Price ¹</i>	<i>Total Amount</i>
1	12-inch Ductile Iron, Class 53, Water Main with Polywrap Including Appurtenances	15,935	LF	\$115.00	\$1,832,525.00
2	8-inch Ductile Iron, Class 53, Water Main with Polywrap Including Appurtenances	15,025	LF	\$80.00	\$1,202,000.00
3	Water Service to Residence ²	182	EA	\$7,500.00	\$1,365,000.00
4	Well Abandonment	182	EA	\$5,000.00	\$910,000.00
5	Tree Clearing	25,460	LF	\$10.00	\$254,600.00
6	Road Removal & Replacement ³	30,960	LF	\$60.00	\$1,857,600.00
7	Driveway Removal & Replacement	103	EA	\$1,000.00	\$103,000.00
8	Lawn Restoration	30,960	LF	\$10.00	\$309,600.00
Total Construction Estimate:					\$7,834,325.00
9	Engineering, Legal, Administration, Contingencies (30% of Total Construction)	1	LS	\$2,350,297.50	\$2,350,297.50
10	Plainfield Charter Township Frontage Fee	61,920	LF	\$30.00	\$1,857,600.00
11	Plainfield Charter Township Water Service Fees (Connection Fee \$1,475, Tap-On Fee \$930, Meter Charge \$275)	182	EA	\$2,680.00	\$487,760.00
Total Estimate:					\$12,530,000.00

Notes:

1. Construction costs based on 2018-2019 dollars.
2. Water Service to Residence includes water main tap, corporation stop, curb stop & box, and 130' of 1" copper service (average 100' onto private property). Includes a \$2,000 allowance for house plumbing modifications. Includes service to all parcels that have a house with frontage along new water main.
3. Road Removal & Replacement assumes half of a 26' wide road is replaced full depth and the other half is milled & filled 1.5".

Preliminary Estimate of Probable Cost

Owner:

Plainfield Charter Township

Project Title:

Area 9 - 10 Mile Road & Pine Island Drive Loop (Including Squirewood Drive, Freska Pines, Wateredge Drive & Freska Lake Drive)

Date:

September 11, 2019

Project #:

2170602

<i>Item No.</i>	<i>Description</i>	<i>Quantity</i>	<i>Unit</i>	<i>Unit Price ¹</i>	<i>Total Amount</i>
1	12-inch Ductile Iron, Class 53, Water Main with Polywrap Including Appurtenances	14,645	LF	\$115.00	\$1,684,175.00
2	8-inch Ductile Iron, Class 53, Water Main with Polywrap Including Appurtenances	5,085	LF	\$80.00	\$406,800.00
3	Water Service to Residence ²	124	EA	\$7,500.00	\$930,000.00
4	Well Abandonment	124	EA	\$5,000.00	\$620,000.00
5	Tree Clearing	15,730	LF	\$10.00	\$157,300.00
6	Road Removal & Replacement ³	19,730	LF	\$60.00	\$1,183,800.00
7	Driveway Removal & Replacement	37	EA	\$1,000.00	\$37,000.00
8	Lawn Restoration	19,730	LF	\$10.00	\$197,300.00
Total Construction Estimate:					\$5,216,375.00
9	Engineering, Legal, Administration, Contingencies (30% of Total Construction)	1	LS	\$1,564,912.50	\$1,564,912.50
10	Plainfield Charter Township Frontage Fee	39,460	LF	\$30.00	\$1,183,800.00
11	Plainfield Charter Township Water Service Fees (Connection Fee \$1,475, Tap-On Fee \$930, Meter Charge \$275)	124	EA	\$2,680.00	\$332,320.00
Total Estimate:					\$8,297,000.00

Notes:

1. Construction costs based on 2018-2019 dollars.

2. Water Service to Residence includes water main tap, corporation stop, curb stop & box, and 130' of 1" copper service (average 100' onto private property). Includes a \$2,000 allowance for house plumbing modifications. Includes service to all parcels that have a house with frontage along new water main.

3. Road Removal & Replacement assumes half of a 26' wide road is replaced full depth and the other half is milled & filled 1.5".

Preliminary Estimate of Probable Cost

Owner:

Plainfield Charter Township

Project Title:

Area 10 - Rogue River Drive (Pvt.)

Date:

September 11, 2019

Project #:

2170602

<i>Item</i>					
<i>No.</i>	<i>Description</i>	<i>Quantity</i>	<i>Unit</i>	<i>Unit Price</i> ¹	<i>Total Amount</i>
1	8-inch Ductile Iron, Class 53, Water Main with Polywrap Including Appurtenances	1,940	LF	\$80.00	\$155,200.00
2	Water Service to Residence ²	9	EA	\$7,500.00	\$67,500.00
3	Well Abandonment	9	EA	\$5,000.00	\$45,000.00
4	Tree Clearing	1,000	LF	\$10.00	\$10,000.00
5	Road Removal & Replacement ³	1,000	LF	\$60.00	\$60,000.00
6	Driveway Removal & Replacement	5	EA	\$1,000.00	\$5,000.00
7	Lawn Restoration	1,940	LF	\$10.00	\$19,400.00
Total Construction Estimate:					\$362,100.00
8	Engineering, Legal, Administration, Contingencies (30% of Total Construction)	1	LS	\$108,630.00	\$108,630.00
9	Plainfield Charter Township Frontage Fee	3,880	LF	\$30.00	\$116,400.00
10	Plainfield Charter Township Water Service Fees (Connection Fee \$1,475, Tap-On Fee \$930, Meter Charge \$275)	9	EA	\$2,680.00	\$24,120.00
Total Estimate:					\$611,000.00

Notes:

1. Construction costs based on 2018-2019 dollars.

2. Water Service to Residence includes water main tap, corporation stop, curb stop & box, and 130' of 1" copper service (average 100' onto private property). Includes a \$2,000 allowance for house plumbing modifications. Includes service to all parcels that have a house with frontage along new water main.

3. Road Removal & Replacement assumes half of a 26' wide road is replaced full depth and the other half is milled & filled 1.5".

Preliminary Estimate of Probable Cost

Owner:

Plainfield Charter Township

Project Title:

Area 13 - Packer Drive Loop

Date:

September 11, 2019

Project #:

2170602

<i>Item No.</i>	<i>Description</i>	<i>Quantity</i>	<i>Unit</i>	<i>Unit Price</i> ¹	<i>Total Amount</i>
1	12-inch Ductile Iron, Class 53, Water Main with Polywrap Including Appurtenances	6,125	LF	\$115.00	\$704,375.00
2	8-inch Ductile Iron, Class 53, Water Main with Polywrap Including Appurtenances	5,075	LF	\$80.00	\$406,000.00
3	Water Service to Residence ²	60	EA	\$7,500.00	\$450,000.00
4	Well Abandonment	60	EA	\$5,000.00	\$300,000.00
5	Tree Clearing	11,200	LF	\$10.00	\$112,000.00
6	Road Removal & Replacement ³	11,200	LF	\$60.00	\$672,000.00
7	Driveway Removal & Replacement	27	EA	\$1,000.00	\$27,000.00
8	Lawn Restoration	11,200	LF	\$10.00	\$112,000.00
Total Construction Estimate:					\$2,783,375.00
9	Engineering, Legal, Administration, Contingencies (30% of Total Construction)	1	LS	\$835,012.50	\$835,012.50
10	Plainfield Charter Township Frontage Fee	22,400	LF	\$30.00	\$672,000.00
11	Plainfield Charter Township Water Service Fees (Connection Fee \$1,475, Tap-On Fee \$930, Meter Charge \$275)	60	EA	\$2,680.00	\$160,800.00
Total Estimate:					\$4,451,000.00

Notes:

1. Construction costs based on 2018-2019 dollars.

2. Water Service to Residence includes water main tap, corporation stop, curb stop & box, and 130' of 1" copper service (average 100' onto private property). Includes a \$2,000 allowance for house plumbing modifications. Includes service to all parcels that have a house with frontage along new water main.

3. Road Removal & Replacement assumes half of a 26' wide road is replaced full depth and the other half is milled & filled 1.5".

Preliminary Estimate of Probable Cost

Owner:

Plainfield Charter Township

Project Title:

Area 16 - Miscellaneous Water Service Locations with Existing Water Main Along Parcel Frontage

Date:

September 11, 2019

Project #:

2170602

<i>Item</i>					
<i>No.</i>	<i>Description</i>	<i>Quantity</i>	<i>Unit</i>	<i>Unit Price</i> ¹	<i>Total Amount</i>
1	Long Side Water Services (40'-200' Length) PFOS & PFOA > 10 ng/L	8	EA	\$7,750.00	\$62,000.00
2	Short Side Water Services (40'-200' Length) PFOS & PFOA > 10 ng/L	10	EA	\$7,000.00	\$70,000.00
3	Long Side Water Services (201'-575' Length) PFOS & PFOA > 10 ng/L	5	EA	\$16,000.00	\$80,000.00
4	Short Side Water Services (201'-575' Length) PFOS & PFOA > 10 ng/L	2	EA	\$15,000.00	\$30,000.00
5	Water Services to Residence PFAS > Non-Detect	76	EA	\$11,500.00	\$874,000.00
6	Well Abandonment	101	EA	\$5,000.00	\$505,000.00
7	Lawn Restoration	101	EA	\$500.00	\$50,500.00
Total Construction Estimate:					\$1,671,500.00
8	Engineering, Legal, Administration, Contingencies (30% of Total Construction)	1	LS	\$501,450.00	\$501,450.00
9	Plainfield Charter Township Water Service Fees (Connection Fee \$1,475, Tap-On Fee \$930, Meter Charge \$275)	101	EA	\$2,680.00	\$270,680.00
Total Estimate:					\$2,444,000.00

Notes:

1. Construction costs based on 2018-2019 dollars.

2. Water Services includes water main tap, corporation stop, curb stop & box, and 1" copper service as detailed. Includes a \$2,000 allowance for house plumbing modifications. Includes all parcels that had a detect for PFAS on the test results provided by Rose & Westra, dated 5/15/18, and have existing water main along the frontage to connect to.

Preliminary Estimate of Probable Cost

Owner:

Plainfield Charter Township

Project Title:

Area 17 - Laurentian Court

Date:

September 11, 2019

Project #:

2170602

<i>Item No.</i>	<i>Description</i>	<i>Quantity</i>	<i>Unit</i>	<i>Unit Price ¹</i>	<i>Total Amount</i>
1	8-inch Ductile Iron, Class 53, Water Main with Polywrap Including Appurtenances	1,870	LF	\$80.00	\$149,600.00
2	Water Service to Residence ²	9	EA	\$7,500.00	\$67,500.00
3	Well Abandonment	9	EA	\$5,000.00	\$45,000.00
4	Tree Clearing	1,870	LF	\$10.00	\$18,700.00
5	Road Removal & Replacement ³	1,870	LF	\$60.00	\$112,200.00
6	Driveway Removal & Replacement	5	EA	\$1,000.00	\$5,000.00
7	Lawn Restoration	1,870	LF	\$10.00	\$18,700.00
Total Construction Estimate:					\$416,700.00
8	Engineering, Legal, Administration, Contingencies (30% of Total Construction)	1	LS	\$125,010.00	\$125,010.00
9	Plainfield Charter Township Frontage Fee	3,740	LF	\$30.00	\$112,200.00
10	Plainfield Charter Township Water Service Fees (Connection Fee \$1,475, Tap-On Fee \$930, Meter Charge \$275)	9	EA	\$2,680.00	\$24,120.00
Total Estimate:					\$678,000.00

Notes:

1. Construction costs based on 2018-2019 dollars.

2. Water Service to Residence includes water main tap, corporation stop, curb stop & box, and 130' of 1" copper service (average 100' onto private property). Includes a \$2,000 allowance for house plumbing modifications. Includes service to all parcels that have a house with frontage along new water main.

3. Road Removal & Replacement assumes half of a 26' wide road is replaced full depth and the other half is milled & filled 1.5".

Preliminary Estimate of Probable Cost

Owner:

Plainfield Charter Township

Project Title:

Area 18 - Rogue Ridge Drive (Pvt.)

Date:

September 11, 2019

Project #:

2170602

<i>Item</i>					
<i>No.</i>	<i>Description</i>	<i>Quantity</i>	<i>Unit</i>	<i>Unit Price</i> ¹	<i>Total Amount</i>
1	8-inch Ductile Iron, Class 53, Water Main with Polywrap Including Appurtenances	1,000	LF	\$80.00	\$80,000.00
2	Bore & Jack 10 Mile Road	80	LF	\$500.00	\$40,000.00
3	Water Service to Residence ²	7	EA	\$7,500.00	\$52,500.00
4	Well Abandonment	7	EA	\$5,000.00	\$35,000.00
5	Road Removal & Replacement ³	1,000	LF	\$60.00	\$60,000.00
6	Driveway Removal & Replacement	4	EA	\$1,000.00	\$4,000.00
7	Lawn Restoration	1,000	LF	\$10.00	\$10,000.00
Total Construction Estimate:					\$281,500.00
8	Engineering, Legal, Administration, Contingencies (30% of Total Construction)	1	LS	\$84,450.00	\$84,450.00
9	Plainfield Charter Township Frontage Fee	2,000	LF	\$30.00	\$60,000.00
10	Plainfield Charter Township Water Service Fees (Connection Fee \$1,475, Tap-On Fee \$930, Meter Charge \$275)	7	EA	\$2,680.00	\$18,760.00
Total Estimate:					\$445,000.00

Notes:

1. Construction costs based on 2018-2019 dollars.

2. Water Service to Residence includes water main tap, corporation stop, curb stop & box, and 130' of 1" copper service (average 100' onto private property). Includes a \$2,000 allowance for house plumbing modifications. Includes service to all parcels that have a house with frontage along new water main.

3. Road Removal & Replacement assumes half of a 26' wide road is replaced full depth and the other half is milled & filled 1.5".

Estimate of Probable Cost

Owner:

Plainfield Charter Township

Project Title:

GAC Pre-Treatment System

Date:

October 7, 2019

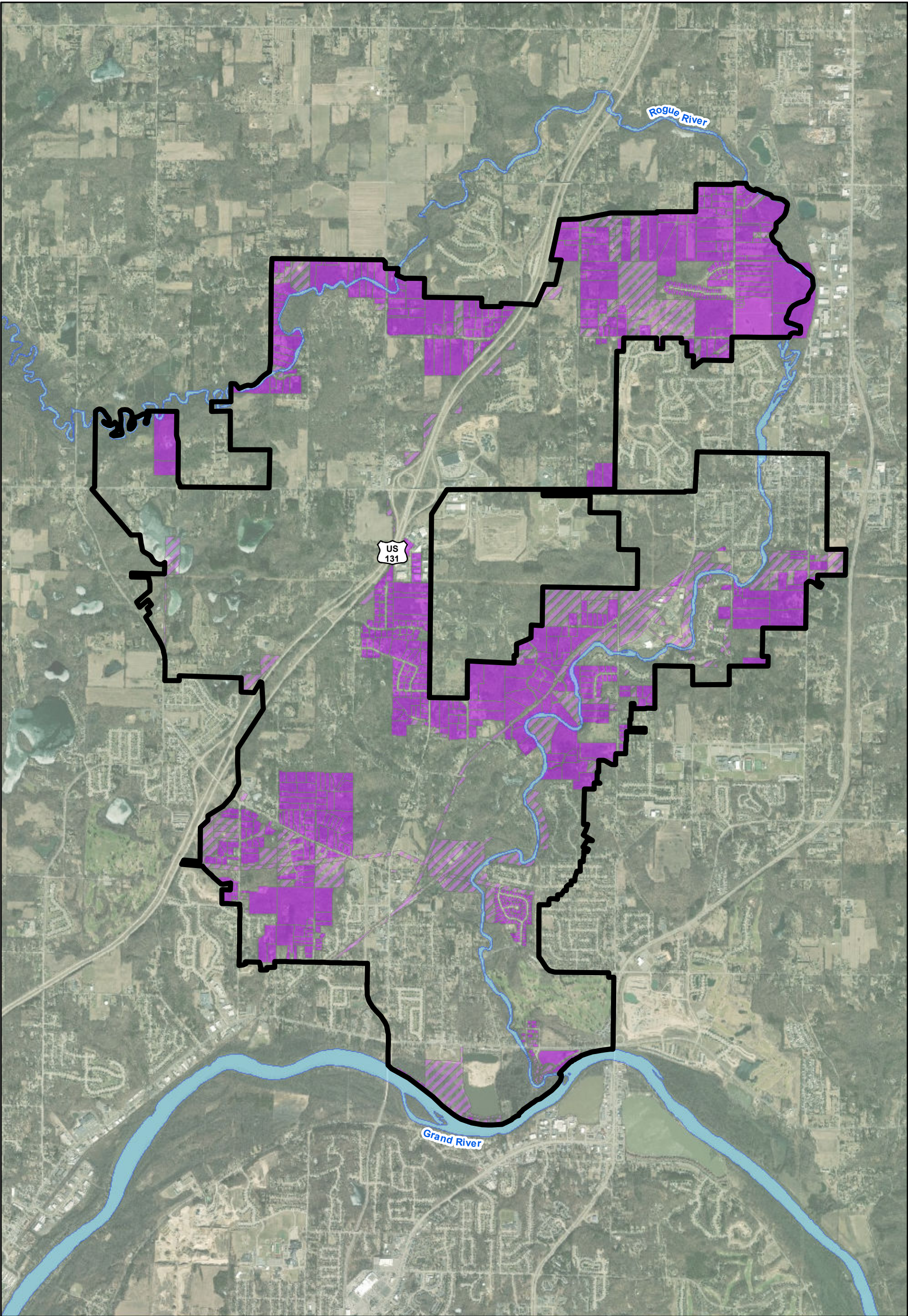
Project #:







2170602

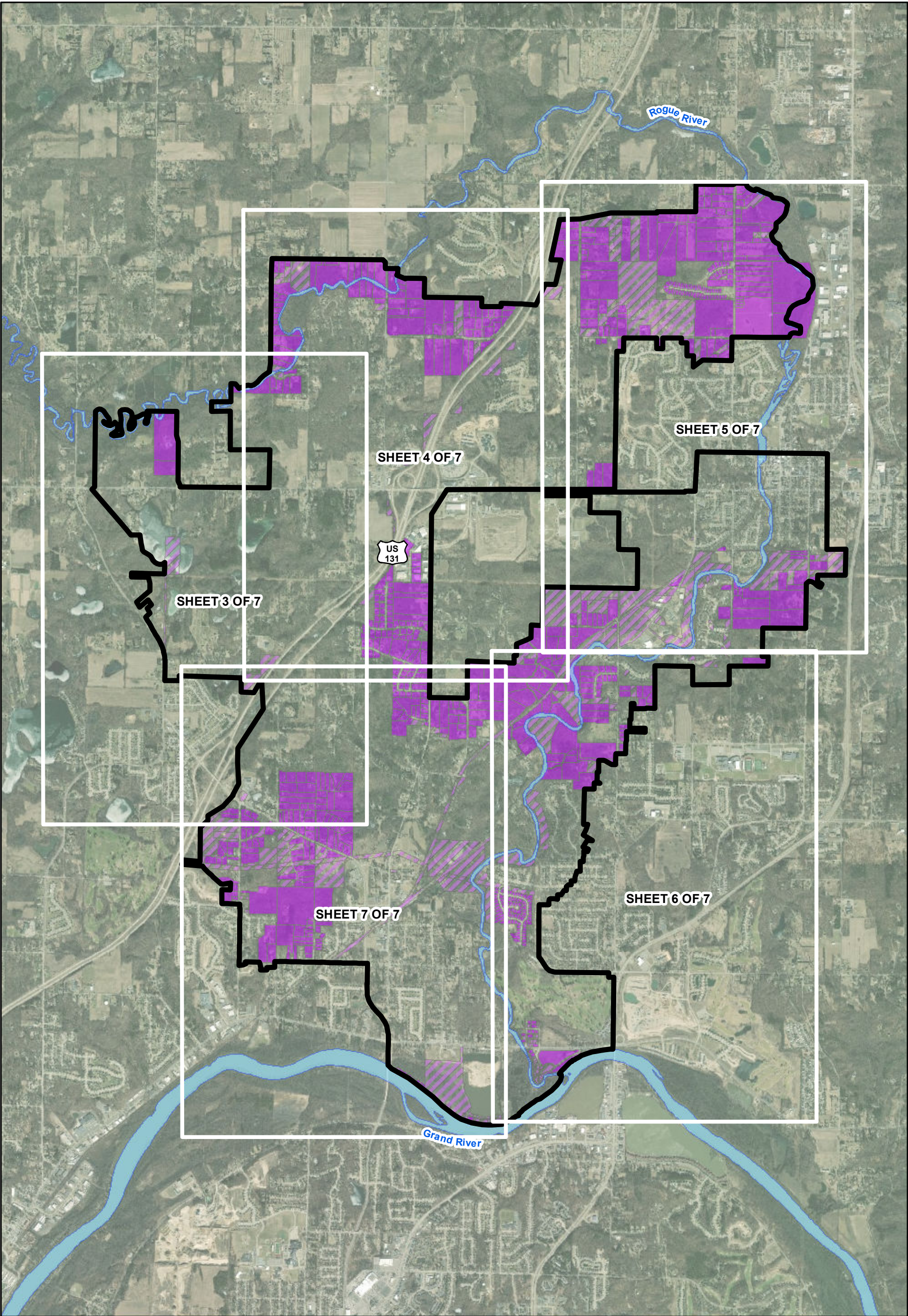
Item No.	Description	Quantity	Unit	Unit Price	Total Amount
1	Property Acquisition	1	LS	\$500,000	\$500,000
2	GAC Treatment Systems (Calgon Model 12-40) ¹	12	EA	\$500,000	\$6,000,000
3	Prefabricated Steel Building, Approx. 100-ft x 250-ft	25,000	SF	\$120	\$3,000,000
4	Site Piping and Site Work	1	LS	\$2,000,000	\$2,000,000
Construction Total:					\$11,500,000
Engineering, Legal, Administrative, and Contingency (30%):					\$3,500,000
Grand Total:					\$15,000,000








NOTES: 1. CCC Model 12-40 Systems (2 vessels); 12 systems each 1,010 GPM for 16 mgd firm capacity

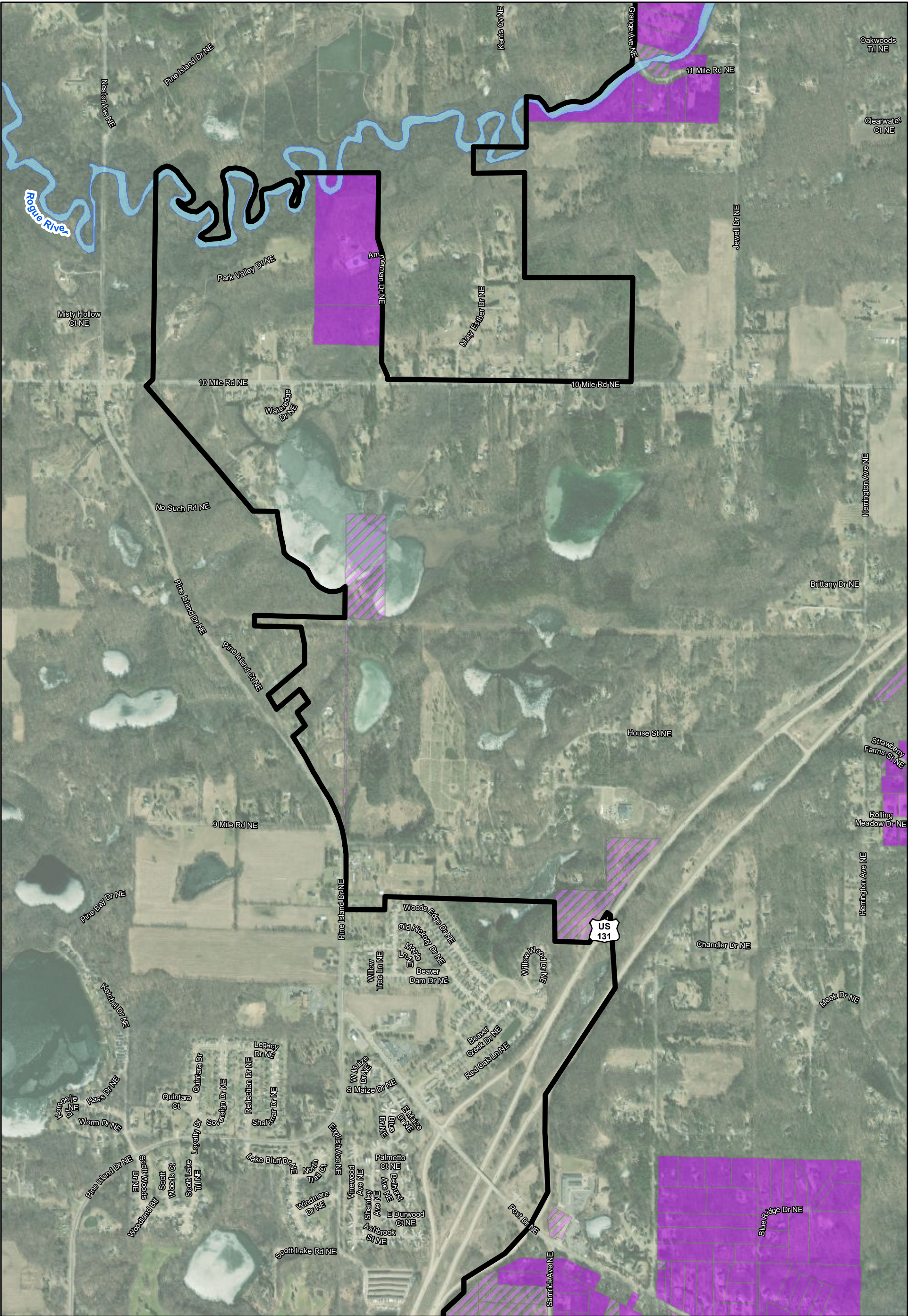
Appendix D



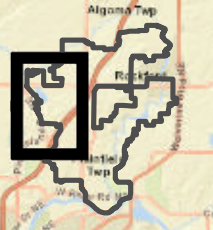




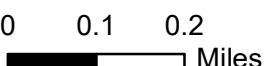


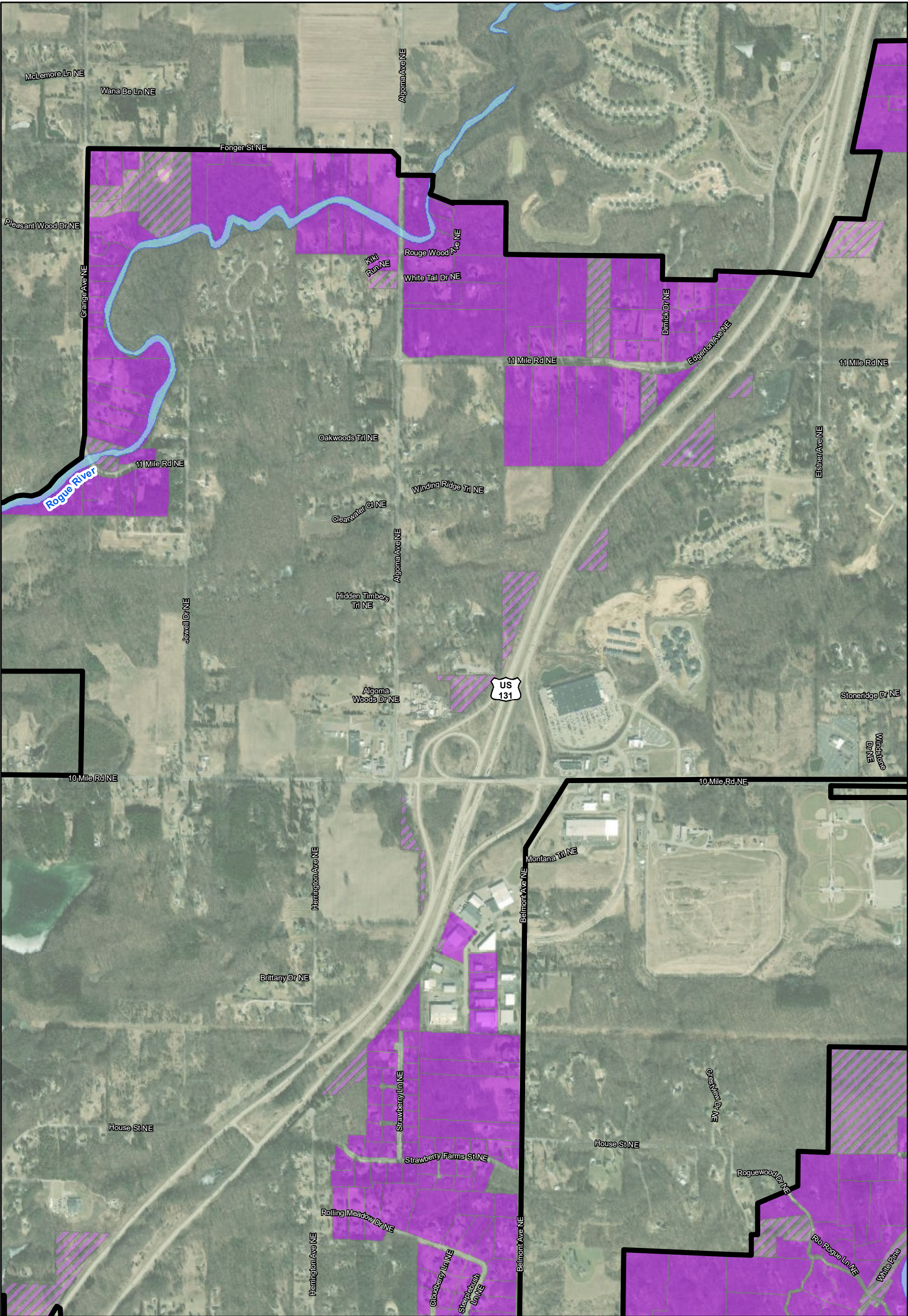
  Prepared: 2/3/2020	<p>Map Location</p> 	<p>Legend</p> <ul style="list-style-type: none"> Occupied Parcel within Filter Area Vacant Parcel within Filter Area North Kent Study Area <div data-bbox="1421 2750 1471 2859"><p>N</p></div> <div data-bbox="1229 2937 1471 2999"><p>0 0.25 0.5 Miles</p></div>	<p>APPENDIX D MAP OF FILTER AREAS SHEET 1 OF 7</p> <p>KENT COUNTY, MI</p>
--------------------------------------------------------------------------------------------------------------------------------------------------------------------------------------------------	---------------------------------------------------------------------------------------------------------	---------------------------------------------------------------------------------------------------------------------------------------------------------------------------------------------------------------------------------------------------------------------------------------------------------------------------------------------------------------------------------------------------------------------------------------------------------------------------------------------------------------------------------------------------------------------------------------------------------------------------------------------------------------------------------------------------------------------------------------------	-----------------------------------------------------------------------------------



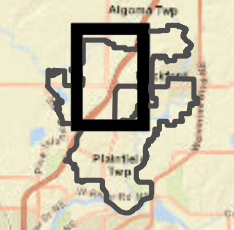




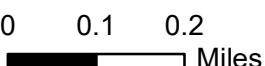


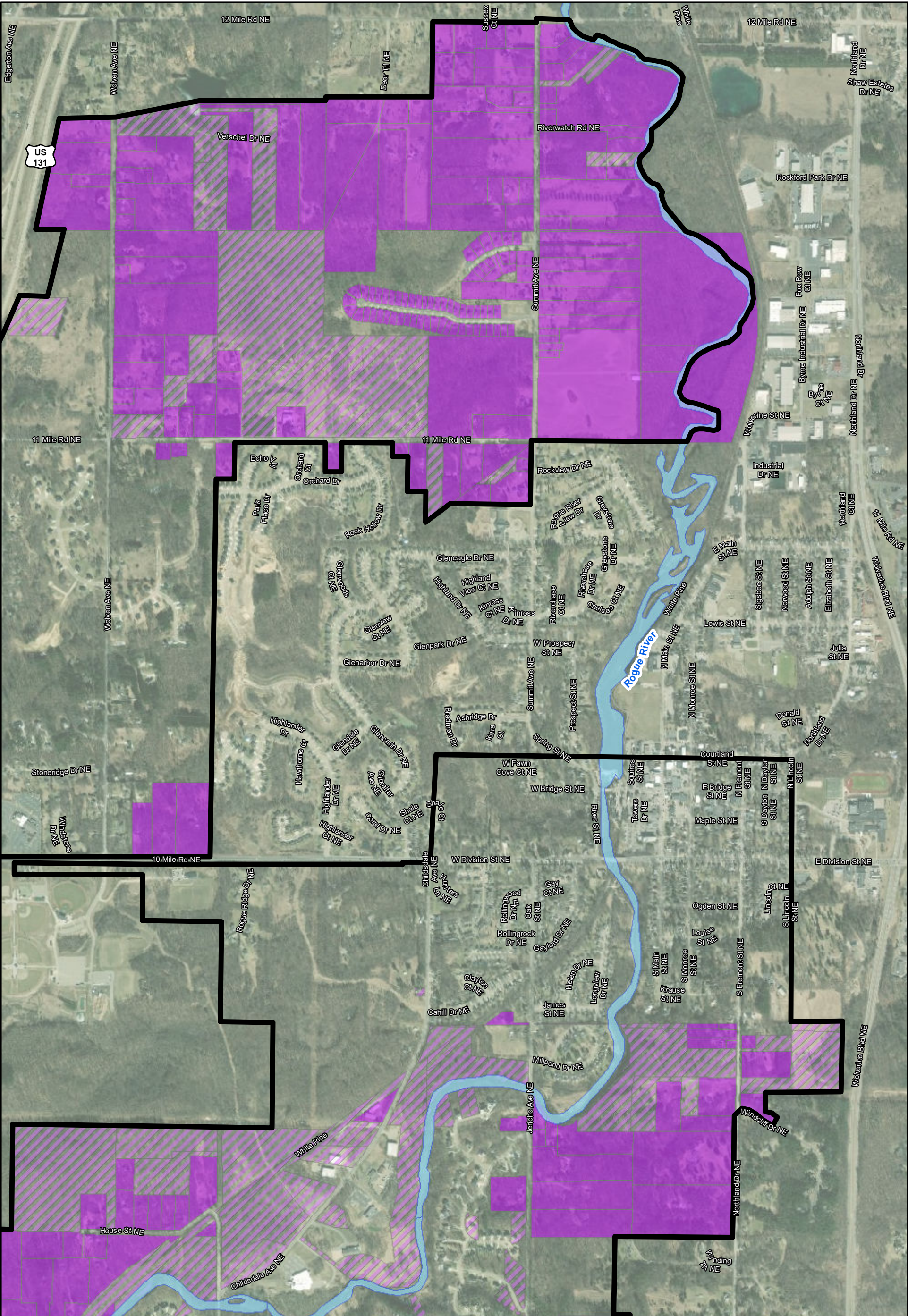
  Prepared: 2/3/2020	<p>Map Location</p> 	<p>Legend</p> <ul style="list-style-type: none"> Occupied Parcel within Filter Area Vacant Parcel within Filter Area North Kent Study Area <div data-bbox="1411 2750 1471 2859"><p>N</p></div> <div data-bbox="1229 2937 1471 2999"><p>0 0.25 0.5 Miles</p></div>	<p>APPENDIX D MAP OF FILTER AREAS SHEET 2 OF 7</p> <p>KENT COUNTY, MI</p>
--------------------------------------------------------------------------------------------------------------------------------------------------------------------------------------------------	---------------------------------------------------------------------------------------------------------	---------------------------------------------------------------------------------------------------------------------------------------------------------------------------------------------------------------------------------------------------------------------------------------------------------------------------------------------------------------------------------------------------------------------------------------------------------------------------------------------------------------------------------------------------------------------------------------------------------------------------------------------------------------------------------------------------------------------------------------------	-----------------------------------------------------------------------------------










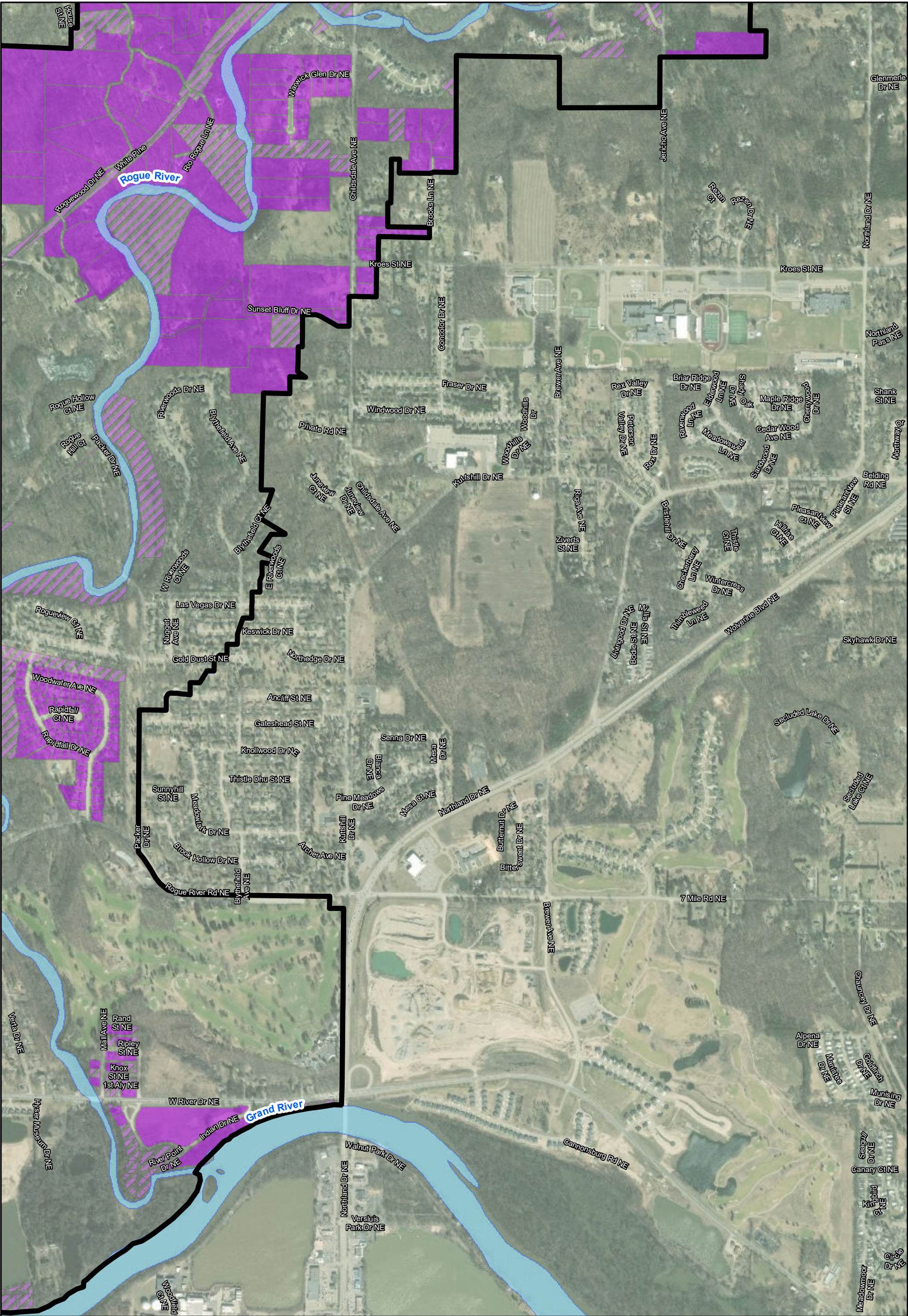
<div>  Prepared: 2/3/2020</div>	<p>Map Location</p> 	<p>Legend</p> <ul style="list-style-type: none"> Occupied Parcel within Filter Area Vacant Parcel within Filter Area North Kent Study Area <div> </div>	<p>APPENDIX D MAP OF FILTER AREAS SHEET 3 OF 7</p> <p>KENT COUNTY, MI</p>
---------------------------------------------------------------------------------------------------------------------------------------------------------------------------------------------------------------	---------------------------------------------------------------------------------------------------------	--------------------------------------------------------------------------------------------------------------------------------------------------------------------------------------------------------------------------------------------------------------------------------------------------------------------------------------------------------------------------------------------------------------------------------------------------------------------------------------------------------------------------------------------------------------------------------------------------------------------------------	-----------------------------------------------------------------------------------



<div>  Prepared: 2/3/2020</div>	<p>Map Location</p> 	<p>Legend</p> <ul style="list-style-type: none"> Occupied Parcel within Filter Area Vacant Parcel within Filter Area North Kent Study Area <div> </div>	<p>APPENDIX D MAP OF FILTER AREAS SHEET 4 OF 7</p> <p>KENT COUNTY, MI</p>
---------------------------------------------------------------------------------------------------------------------------------------------------------------------------------------------------------------	---------------------------------------------------------------------------------------------------------	---------------------------------------------------------------------------------------------------------------------------------------------------------------------------------------------------------------------------------------------------------------------------------------------------------------------------------------------------------------------------------------------------------------------------------------------------------------------------------------------------------------------------------------------------------------------------------------------------------------------------------------	-----------------------------------------------------------------------------------



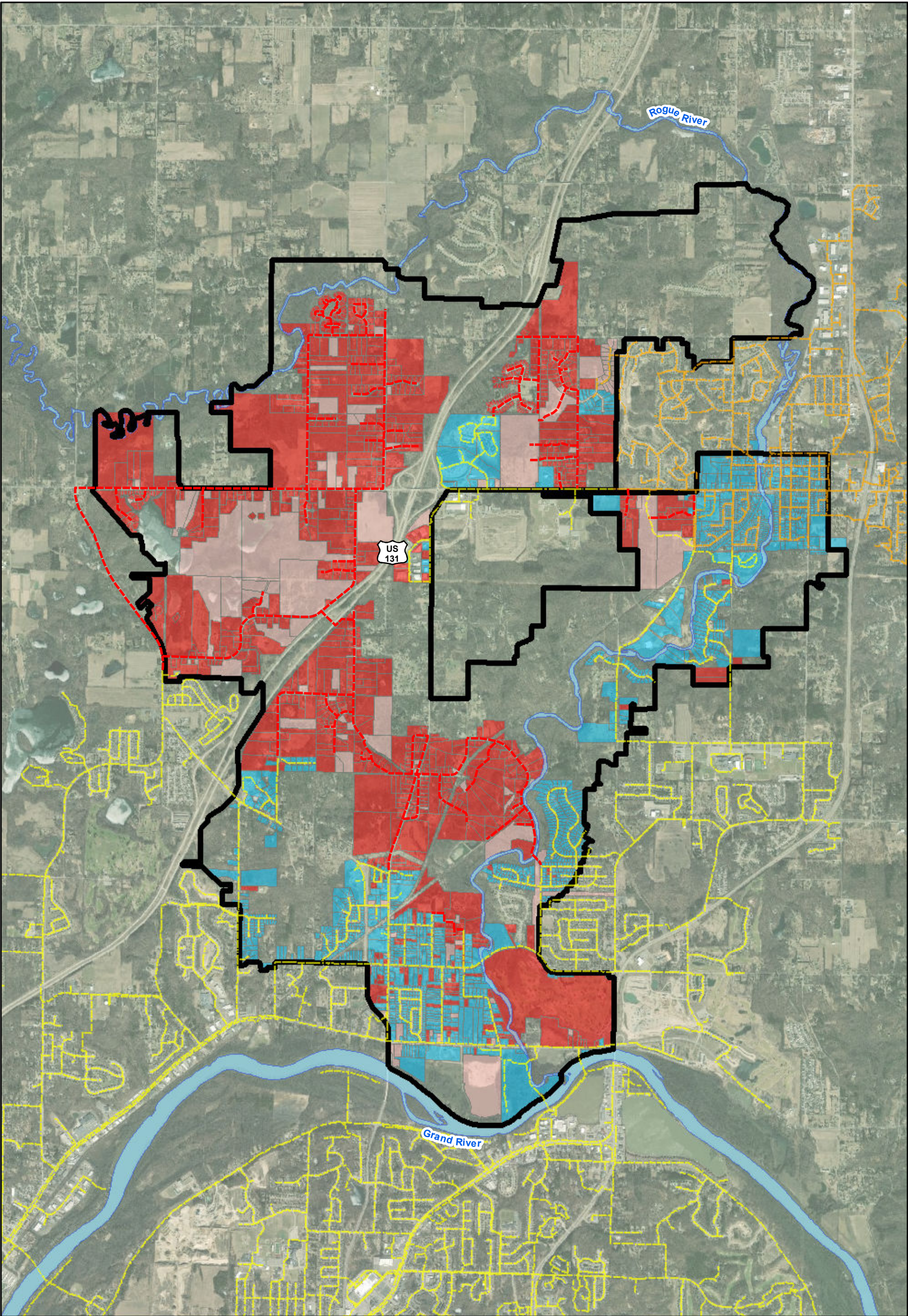
  Prepared: 2/3/2020	<p>Map Location</p> 	<p>Legend</p> <ul style="list-style-type: none"> Occupied Parcel within Filter Area Vacant Parcel within Filter Area North Kent Study Area <div data-bbox="1411 2750 1471 2859"></div> <div data-bbox="1209 2937 1471 2999"><p>0 0.1 0.2 Miles</p></div>	<p>APPENDIX D MAP OF FILTER AREAS SHEET 5 OF 7</p> <p>KENT COUNTY, MI</p>
--------------------------------------------------------------------------------------------------------------------------------------------------------------------------------------------------	---------------------------------------------------------------------------------------------------------	------------------------------------------------------------------------------------------------------------------------------------------------------------------------------------------------------------------------------------------------------------------------------------------------------------------------------------------------------------------------------------------------------------------------------------------------------------------------------------------------------------------------------------------------------------------------------------------------------------------------------------------------------------------------------------------------------------------------------------	-----------------------------------------------------------------------------------



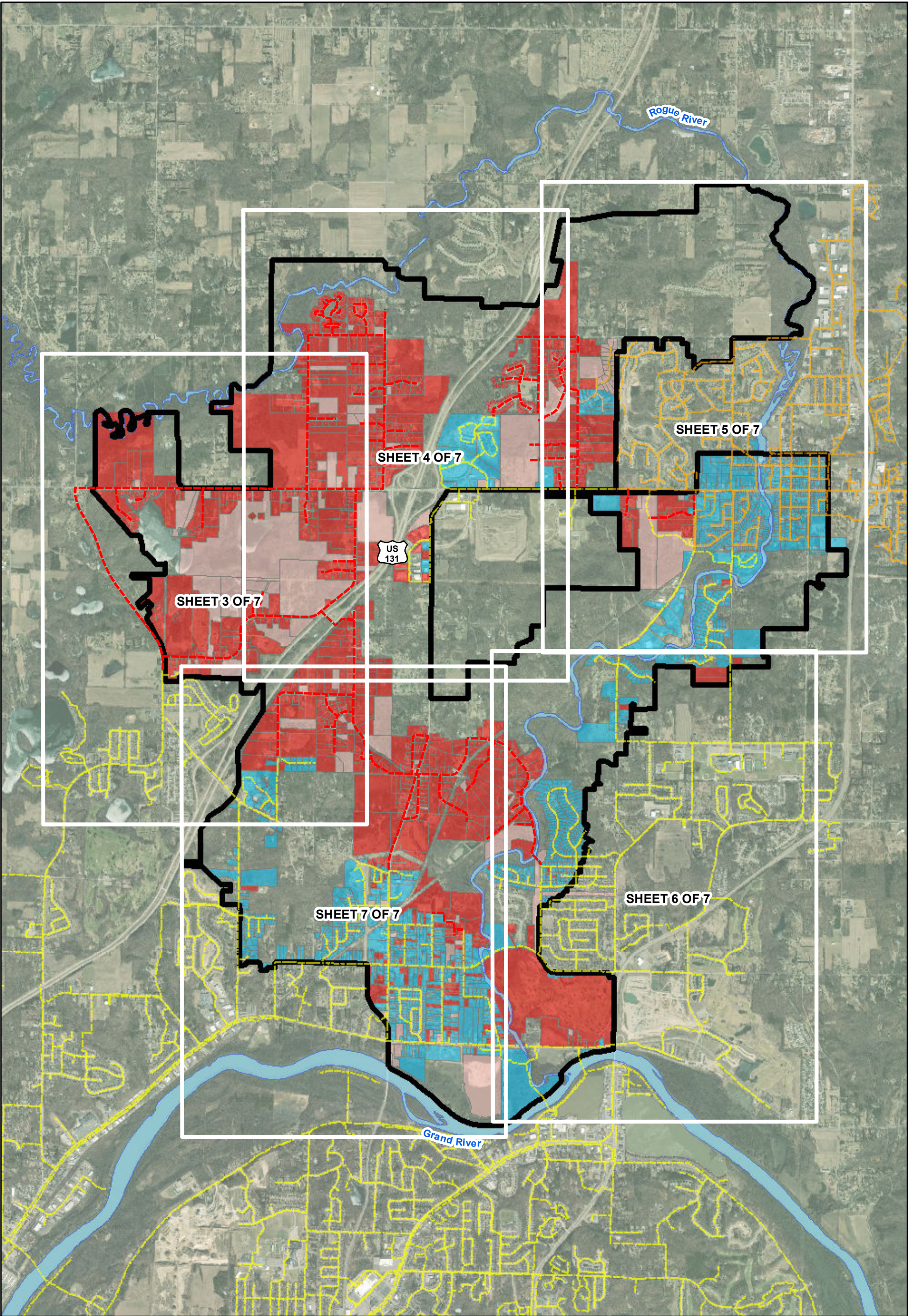
 Prepared: 2/3/2020	Map Location 	Legend <ul style="list-style-type: none"> Occupied Parcel within Filter Area Vacant Parcel within Filter Area North Kent Study Area	 0 0.1 0.2 Miles	APPENDIX D MAP OF FILTER AREAS SHEET 6 OF 7 KENT COUNTY, MI



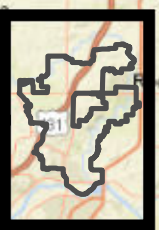


Appendix E

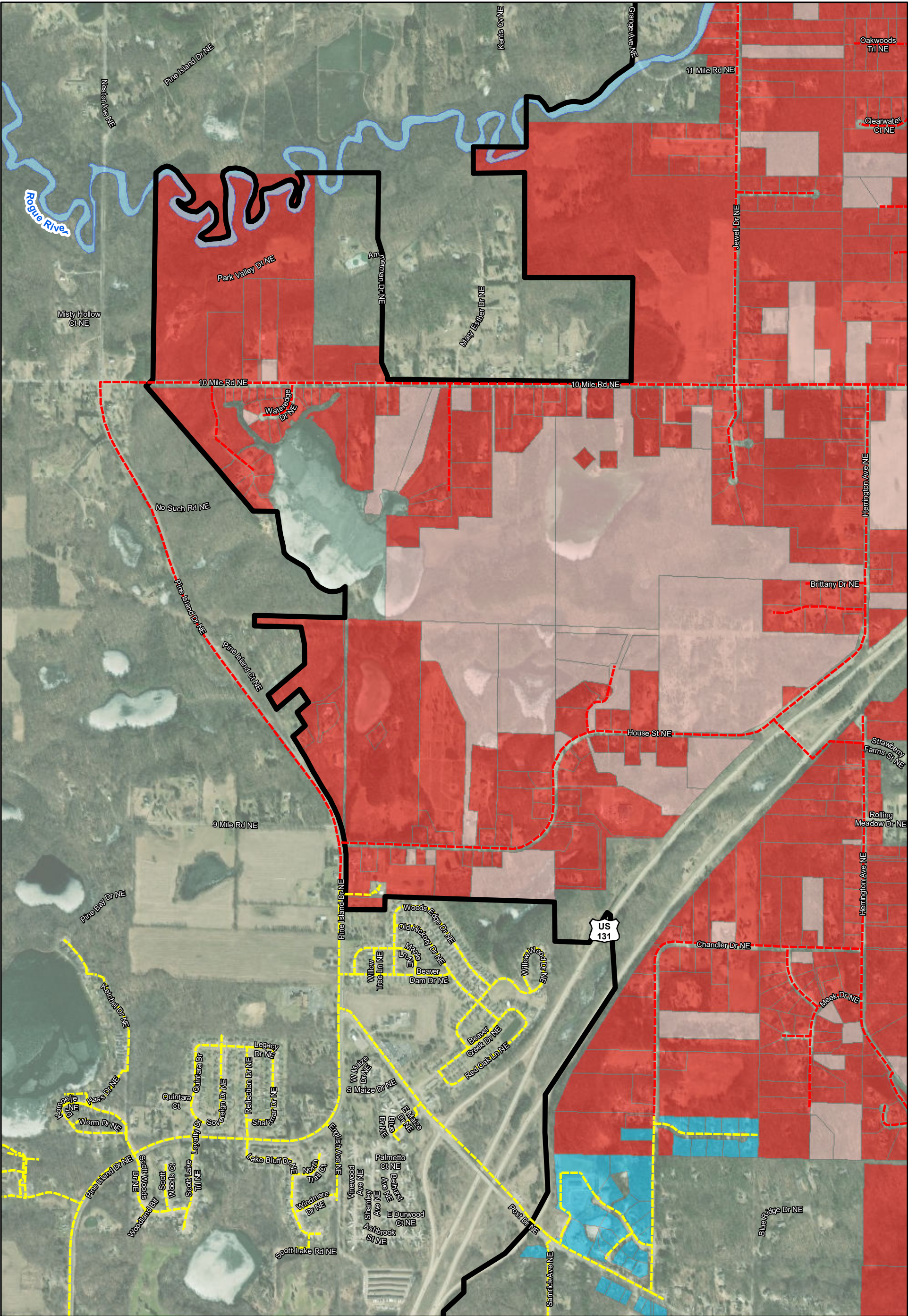
Appendix F



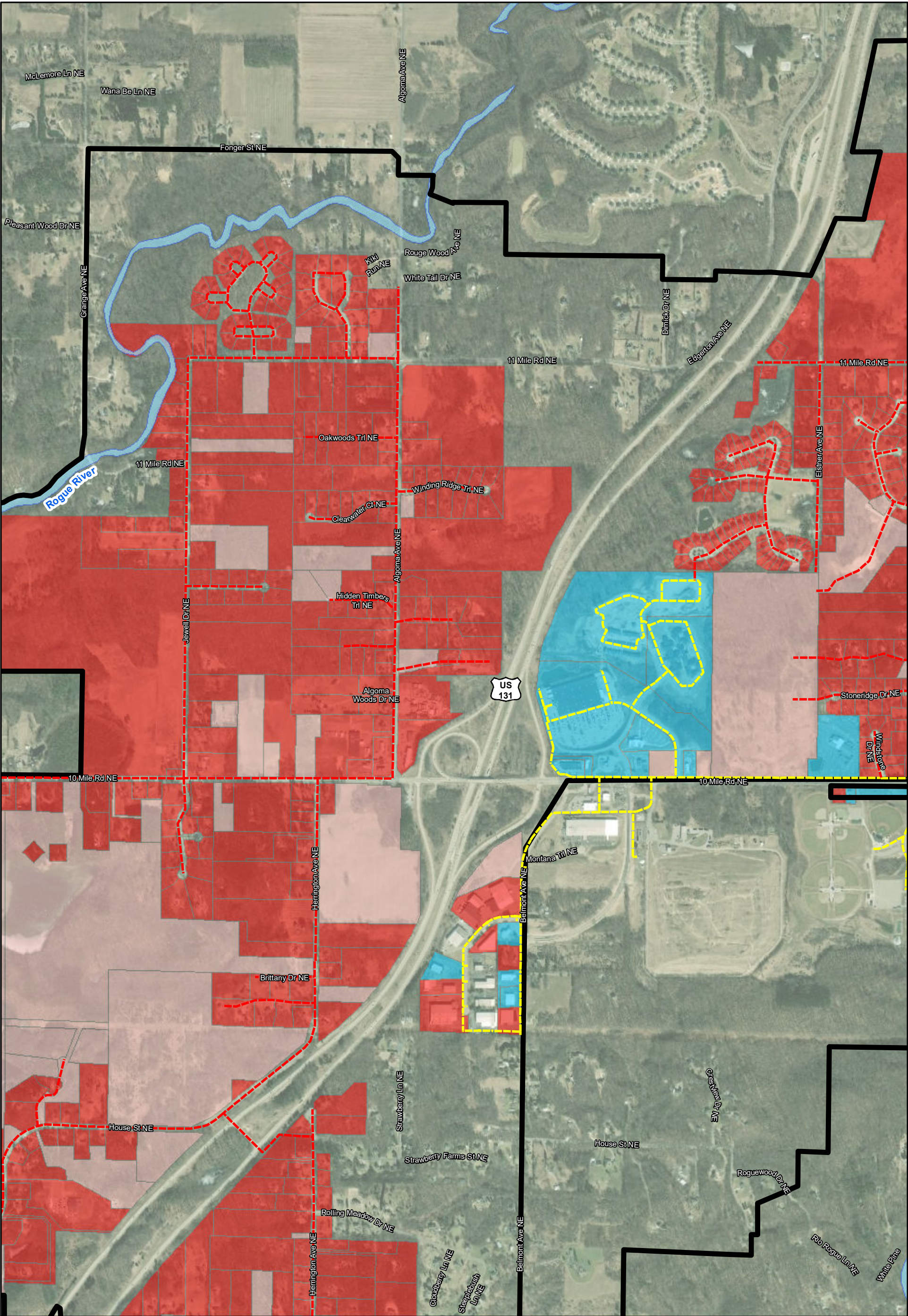
 Prepared: 2/3/2020	Map Location 	Legend <ul style="list-style-type: none">Occupied Parcel within New Municipal Water AreaVacant Parcel within New Municipal Water AreaExisting Municipal Water AreaNew Water MainExisting Water Main<ul style="list-style-type: none">Plainfield Water MainRockford Water MainNorth Kent Study Area	 0 0.25 0.5 Miles	APPENDIX F MAP OF MUNICIPAL WATER AREAS SHEET 1 OF 7 KENT COUNTY, MI
------------------------------------	-------------------------	---------------------------------------------------------------------------------------------------------------------------------------------------------------------------------------------------------------------------------------------------------------------------------------------------------------------------------------------------------------------------------------------	--------------------------	------------------------------------------------------------------------------------------------------------------





  Prepared: 2/3/2020	Map Location 	Legend <ul style="list-style-type: none">Occupied Parcel within New Municipal Water AreaVacant Parcel within New Municipal Water AreaExisting Municipal Water AreaNew Water MainExisting Water Main<ul style="list-style-type: none">Plainfield Water MainRockford Water MainNorth Kent Study Area	 	APPENDIX F MAP OF MUNICIPAL WATER AREAS SHEET 2 OF 7 KENT COUNTY, MI
--------------------------------------------------------------------------------------------------------------------------------------------------------------------------------------------------	------------------------------------------------------------------------------------------------------------	---------------------------------------------------------------------------------------------------------------------------------------------------------------------------------------------------------------------------------------------------------------------------------------------------------------------------------------------------------------------------------------------	--------------------------------------------------------------------------------------------------------------------------------------------------------------------------------	-------------------------------------------------------------------------------------------------------------------------



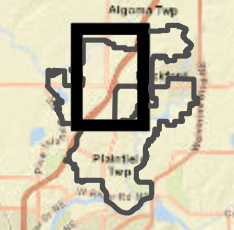
 Prepared: 2/3/2020	Map Location 	Legend <ul style="list-style-type: none">Occupied Parcel within New Municipal Water AreaVacant Parcel within New Municipal Water AreaExisting Municipal Water AreaNew Water MainExisting Water Main<ul style="list-style-type: none">Plainfield Water MainRockford Water MainNorth Kent Study Area	 	APPENDIX F MAP OF MUNICIPAL WATER AREAS SHEET 3 OF 7 KENT COUNTY, MI
----------------------------	-------------------------	---------------------------------------------------------------------------------------------------------------------------------------------------------------------------------------------------------------------------------------------------------------------------------------------------------------------------------------------------------------------------------------------	------	------------------------------------------------------------------------------------------------------------------





Prepared:2/3/2020


Map Location




Legend

Occupied Parcel within New Municipal Water Area	New Water Main
Vacant Parcel within New Municipal Water Area	Existing Water Main
Existing Municipal Water Area	Plainfield Water Main
	Rockford Water Main
	North Kent Study Area

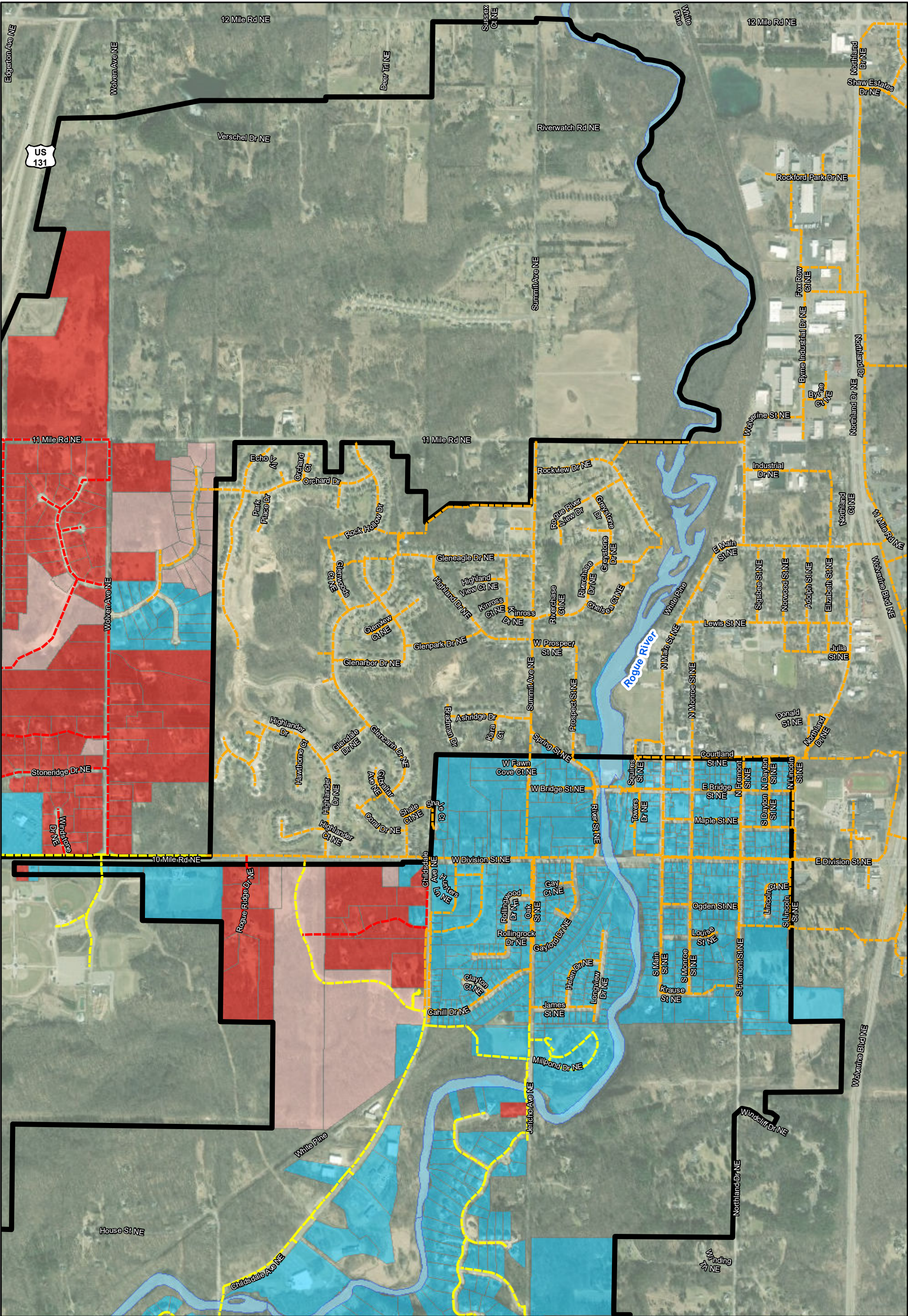
0 0.1 0.2 Miles



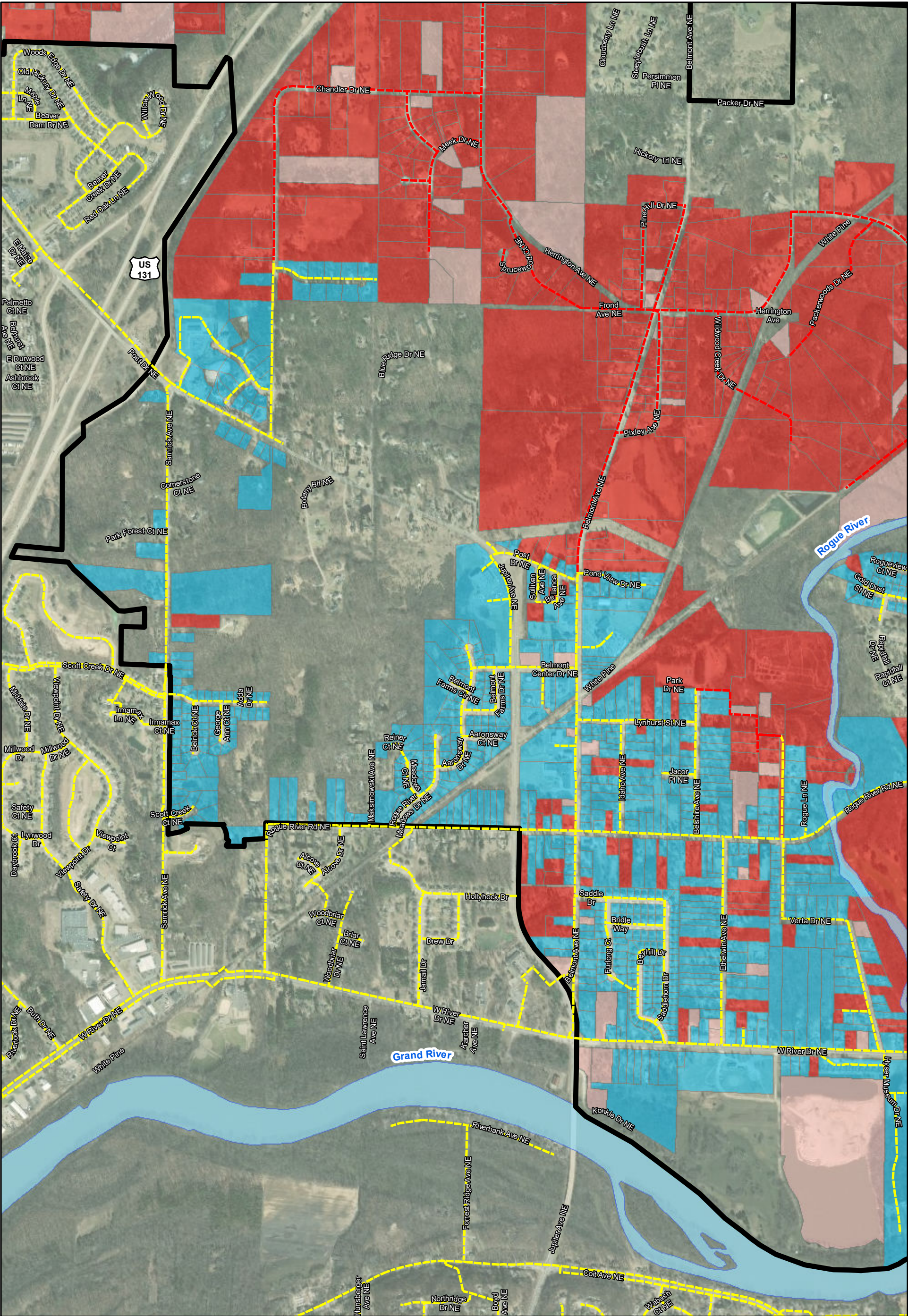


APPENDIX F
MAP OF MUNICIPAL
WATER AREAS
SHEET 4 OF 7

KENT COUNTY, MI



 Prepared: 2/3/2020	Map Location 	Legend <ul style="list-style-type: none">Occupied Parcel within New Municipal Water AreaVacant Parcel within New Municipal Water AreaExisting Municipal Water AreaNew Water MainExisting Water Main<ul style="list-style-type: none">Plainfield Water MainRockford Water MainNorth Kent Study Area	<div></div> <div>0 0.1 0.2 Miles</div> <div></div>	APPENDIX F MAP OF MUNICIPAL WATER AREAS SHEET 5 OF 7 KENT COUNTY, MI
------------------------------------	-------------------------	---------------------------------------------------------------------------------------------------------------------------------------------------------------------------------------------------------------------------------------------------------------------------------------------------------------------------------------------------------------------------------------------	----------------------------------------------------	-------------------------------------------------------------------------------------------------------------------------



 Prepared: 2/3/2020	Map Location 	Legend <ul style="list-style-type: none">Occupied Parcel within New Municipal Water AreaVacant Parcel within New Municipal Water AreaExisting Municipal Water AreaNew Water MainExisting Water Main<ul style="list-style-type: none">Plainfield Water MainRockford Water MainNorth Kent Study Area	 	APPENDIX F MAP OF MUNICIPAL WATER AREAS SHEET 7 OF 7 KENT COUNTY, MI
----------------------------	-------------------------	---------------------------------------------------------------------------------------------------------------------------------------------------------------------------------------------------------------------------------------------------------------------------------------------------------------------------------------------------------------------------------------------	------	-------------------------------------------------------------------------------------------------------------------------

Appendix G

APPENDIX G – PFAS COMPOUNDS

Compound Name	Acronym	CAS Number
Perfluorotetradecanoic acid	PFTeA	376-06-7
Perfluorotridecanoic acid	PFTriA	72629-94-8
Perfluorododecanoic acid	PFDoA	307-55-1
Perfluoroundecanoic acid	PFUnA	2058-94-8
Perfluorodecanoic acid	PFDA	335-76-2
Perfluorononanoic acid	PFNA	375-95-1
Perfluorooctanoic acid	PFOA	335-67-1
Perfluoroheptanoic acid	PFHpA	375-85-9
Perfluorohexanoic acid	PFHxA	307-24-4
Perfluoropentanoic acid	PFPeA	2706-90-3
Perfluorobutanoic acid	PFBA	375-22-4
Perfluorodecanesulfonic acid	PFDS	335-77-3
Perfluorononanesulfonic acid	PFNS	68259-12-1
Perfluorooctanesulfonic acid	PFOS	1763-23-1
Perfluoroheptanesulfonic acid	PFHpS	375-92-8
Perfluorohexanesulfonic acid	PFHxS	355-46-4
Perfluoropentanesulfonic acid	PFPeS	2706-91-4
Perfluorobutanesulfonic acid	PFBS	375-73-5
Perfluorooctanesulfonamide	PFOSA	754-91-6
Fluorotelomer sulphonic acid 8:2	FtS 8:2	39108-34-4
Fluorotelomer sulphonic acid 6:2	FtS 6:2	27619-97-2
Fluorotelomer sulphonic acid 4:2	FtS 4:2	757124-72-4
2-(N-Ethylperfluorooctanesulfonamido) acetic acid	N-EtFOSAA	2991-50-6
2-(N-Methylperfluorooctanesulfonamido) acetic acid	N-MeFOSAA	2355-31-9
Hexafluoropropylene oxide dimer acid	HFPO-DA	13252-13-6
11-chloroeicosafluoro-3-oxaundecane-1-sulfonic acid	11Cl-PF3OUdS	763051-92-9
9-chlorohexadecafluoro-3-oxanone-1-sulfonic acid	9Cl-PF3ONS	756426-58-1
4,8-dioxa-3H-perfluorononanoic acid	ADONA	919005-14-4

Appendix H

© 2020 - GZA GeoEnvironmental, Inc. J:\16.xx Grand Rapids\16.0062335\16.0062335.5x VNU\WWW\16.0062335.52Data_GIS\GIS CAD\KentCounty_AltAreas_Aerial.wp.mxd, 2/3/2020, 1:05:28 PM, Jim Cai



LEGEND

 APPROXIMATE TANNERY SITE

NO.	ISSUE/DESCRIPTION	BY	DATE
UNLESS SPECIFICALLY STATED BY WRITTEN AGREEMENT, THIS DRAWING IS THE SOLE PROPERTY OF GZA GEORENIRONMENTAL, INC. (GZA). THE INFORMATION SHOWN ON THE DRAWING IS SOLELY FOR USE BY GZA'S CLIENT OR THE CLIENT'S DESIGNATED REPRESENTATIVE FOR THE SPECIFIC PROJECT AND LOCATION IDENTIFIED ON THE DRAWING. THE DRAWING SHALL NOT BE TRANSFERRED, REUSED, COPIED, OR ALTERED IN ANY MANNER FOR USE AT ANY OTHER LOCATION OR FOR ANY OTHER PURPOSE WITHOUT THE PRIOR WRITTEN CONSENT OF GZA. ANY TRANSFER, REUSE, OR MODIFICATION TO THE DRAWING BY THE CLIENT OR OTHERS WITHOUT THE PRIOR WRITTEN EXPRESS CONSENT OF GZA, WILL BE AT THE USER'S SOLE RISK AND WITHOUT ANY RISK OR LIABILITY TO GZA.			
Rose & Westra, a Division of GZA 601 Fifth Street NW, Suite 102 Grand Rapids, Michigan 49504			
FORMER TANNERY SITE			
GZA GeoEnvironmental, Inc. Engineers and Scientists www.gza.com		PREPARED FOR: WN&J/WWW	
PROJ MGR: LJP	REVIEWED BY: LJP	CHECKED BY: LJP	FIGURE H-1
DESIGNED BY: JC	DRAWN BY: JC/JMG	SCALE: 1"=300'	
DATE: 2/3/2020	PROJECT NO. 16.0062335.60	REVISION NO.	

Appendix I

APPENDIX I – LIST OF PARCELS

PPN	Address	City	Zip Code
411005126043	1008 10 MILE RD NE	COMSTOCK PARK	MI49321
411005126044	1022 10 MILE RD NE	COMSTOCK PARK	MI49321
410632300011	1031 10 MILE RD NE	COMSTOCK PARK	MI49321
411005126006	1038 10 MILE RD NE	COMSTOCK PARK	MI49321
410632300009	1045 10 MILE RD NE	COMSTOCK PARK	MI49321
411005126007	1052 10 MILE RD NE	COMSTOCK PARK	MI49321
411005126008	1068 10 MILE RD NE	COMSTOCK PARK	MI49321
411005126009	1084 10 MILE RD NE	COMSTOCK PARK	MI49321
410632300006	1095 10 MILE RD NE	COMSTOCK PARK	MI49321
411005126047	1126 10 MILE RD NE	COMSTOCK PARK	MI49321
411005126026	1140 10 MILE RD NE	COMSTOCK PARK	MI49321
410632300012	1155 10 MILE RD NE	COMSTOCK PARK	MI49321
411005126062	1172 10 MILE RD NE	COMSTOCK PARK	MI49321
411005400043	1265 HOUSE ST NE	BELMONT	MI49306
411005400042	1271 HOUSE ST NE	BELMONT	MI49306
411008200040	1300 HOUSE ST NE	BELMONT	MI49306
410632400075	1307 10 MILE RD NE	COMSTOCK PARK	MI49321
411005200041	1310 10 MILE RD NE	COMSTOCK PARK	MI49321
411008200045	1310 HOUSE ST NE	BELMONT	MI49306
411005200001	1332 10 MILE RD NE	COMSTOCK PARK	MI49321
411005400037	1339 HOUSE ST NE	BELMONT	MI49306
411005200002	1344 10 MILE RD NE	COMSTOCK PARK	MI49321
411005400038	1359 HOUSE ST NE	BELMONT	MI49306
411008200036	1360 HOUSE ST NE	BELMONT	MI49306
411005400034	1379 HOUSE ST NE	BELMONT	MI49306
411005200027	1380 10 MILE RD NE	COMSTOCK PARK	MI49321
411008200049	1430 HOUSE ST NE	BELMONT	MI49306
411008200019	1440 HOUSE ST NE	BELMONT	MI49306
411005400045	1447 HOUSE ST NE	BELMONT	MI49306
411005200028	1456 10 MILE RD NE	COMSTOCK PARK	MI49321
411005200029	1460 10 MILE RD NE	COMSTOCK PARK	MI49321
411008200011	1460 HOUSE ST NE	BELMONT	MI49306
411005400018	1475 HOUSE ST NE	BELMONT	MI49306
411008200012	1480 HOUSE ST NE	BELMONT	MI49306
411005400019	1495 HOUSE ST NE	BELMONT	MI49306
411005400024	1499 HOUSE ST NE	BELMONT	MI49306
411008200015	1500 HOUSE ST NE	BELMONT	MI49306
411005200034	1530 10 MILE RD NE	COMSTOCK PARK	MI49321
411005200024	1538 10 MILE RD NE	COMSTOCK PARK	MI49321
411005200025	1542 10 MILE RD NE	COMSTOCK PARK	MI49321

APPENDIX I – LIST OF PARCELS

PPN	Address	City	Zip Code
411005200026	1546 10 MILE RD NE	COMSTOCK PARK	MI49321
411005200038	1550 10 MILE RD NE	COMSTOCK PARK	MI49321
411009100047	1572 HOUSE ST NE	BELMONT	MI49306
411009100041	1580 HOUSE ST NE	BELMONT	MI49306
411009100042	1584 HOUSE ST NE	BELMONT	MI49306
411005200039	1590 10 MILE RD NE	COMSTOCK PARK	MI49321
411005400025	1597 HOUSE ST NE	BELMONT	MI49306
411009100043	1600 HOUSE ST NE	BELMONT	MI49306
411005400008	1601 HOUSE ST NE	BELMONT	MI49306
411005200032	1602 10 MILE RD NE	COMSTOCK PARK	MI49321
411005400030	1617 HOUSE ST NE	BELMONT	MI49306
411005200042	1622 10 MILE RD NE	COMSTOCK PARK	MI49321
411005400031	1625 HOUSE ST NE	BELMONT	MI49306
411004300045	1640 HOUSE ST NE	BELMONT	MI49306
411004300047	1650 HOUSE ST NE	BELMONT	MI49306
411004300060	1654 HOUSE ST NE	BELMONT	MI49306
411005400011	1655 HOUSE ST NE	BELMONT	MI49306
411005200043	1656 10 MILE RD NE	COMSTOCK PARK	MI49321
411004300049	1664 HOUSE ST NE	BELMONT	MI49306
411004101002	1672 10 MILE RD NE	COMSTOCK PARK	MI49321
411004300050	1676 HOUSE ST NE	BELMONT	MI49306
411004300051	1682 HOUSE ST NE	BELMONT	MI49306
411004300052	1698 HOUSE ST NE	BELMONT	MI49306
411004101003	1700 10 MILE RD NE	COMSTOCK PARK	MI49321
411004300022	1711 HOUSE ST NE	BELMONT	MI49306
411004104002	1736 10 MILE RD NE	COMSTOCK PARK	MI49321
411004105002	1740 10 MILE RD NE	COMSTOCK PARK	MI49321
411004102001	1744 10 MILE RD NE	COMSTOCK PARK	MI49321
411004300023	1767 HOUSE ST NE	BELMONT	MI49306
411004300057	1778 HOUSE ST NE	BELMONT	MI49306
411004300010	1781 HOUSE ST NE	BELMONT	MI49306
411004300054	1786 HOUSE ST NE	BELMONT	MI49306
411004103002	1820 10 MILE RD NE	COMSTOCK PARK	MI49321
411004103003	1840 10 MILE RD NE	COMSTOCK PARK	MI49321
411004300036	1850 HOUSE ST NE	BELMONT	MI49306
411004126005	1866 10 MILE RD NE	COMSTOCK PARK	MI49321
411004126007	1884 10 MILE RD NE	COMSTOCK PARK	MI49321
410633100082	1899 OFFROAD DR NE	COMSTOCK PARK	MI49321
411004126002	1918 10 MILE RD NE	COMSTOCK PARK	MI49321
411004126003	1940 10 MILE RD NE	COMSTOCK PARK	MI49321

APPENDIX I – LIST OF PARCELS

PPN	Address	City	Zip Code
410633100083	1969 OFFROAD DR NE	COMSTOCK PARK	MI49321
410633300007	1981 10 MILE RD NE	COMSTOCK PARK	MI49321
410628300011	1981 11 MILE RD NE	ROCKFORD	MI49341
410633100081	1990 OFFROAD DR NE	COMSTOCK PARK	MI49321
411009401007	2001 MEEK DR NE	BELMONT	MI49306
410633402001	2010 GREEN TIMBERS DR NE	COMSTOCK PARK	MI49321
410628451002	2011 11 MILE RD NE	ROCKFORD	MI49341
411009251019	2020 KORBEN WOODS CT NE	BELMONT	MI49306
411004127010	2020 SQUIREWOOD CT NE	COMSTOCK PARK	MI49321
411004127013	2021 SQUIREWOOD CT NE	COMSTOCK PARK	MI49321
411009401006	2023 MEEK DR NE	BELMONT	MI49306
411009401010	2024 MEEK DR NE	BELMONT	MI49306
410628451003	2029 11 MILE RD NE	ROCKFORD	MI49341
410633451004	2031 10 MILE RD NE	COMSTOCK PARK	MI49321
411004128001	2034 10 MILE RD NE	COMSTOCK PARK	MI49321
411009401014	2036 MEEK DR NE	BELMONT	MI49306
411009251018	2039 KORBEN WOODS CT NE	BELMONT	MI49306
411009401005	2039 MEEK DR NE	BELMONT	MI49306
411009251020	2042 KORBEN WOODS CT NE	BELMONT	MI49306
411004127012	2045 SQUIREWOOD CT NE	COMSTOCK PARK	MI49321
410633201002	2050 11 MILE RD NE	ROCKFORD	MI49341
410633402002	2050 GREEN TIMBERS DR NE	COMSTOCK PARK	MI49321
411004127011	2050 SQUIREWOOD CT NE	COMSTOCK PARK	MI49321
411009401001	2051 MEEK DR NE	BELMONT	MI49306
411009251017	2055 KORBEN WOODS CT NE	BELMONT	MI49306
411009401018	2060 MEEK DR NE	BELMONT	MI49306
411009251022	2066 MEEK DR NE	BELMONT	MI49306
410633402009	2069 GREEN TIMBERS DR NE	COMSTOCK PARK	MI49321
411004200012	2070 10 MILE RD NE	COMSTOCK PARK	MI49321
411009251023	2072 MEEK DR NE	BELMONT	MI49306
411009251021	2075 KORBEN WOODS CT NE	BELMONT	MI49306
411009251016	2077 KORBEN WOODS CT NE	BELMONT	MI49306

APPENDIX I – LIST OF PARCELS

PPN	Address	City	Zip Code
411004200031	2080 10 MILE RD NE	COMSTOCK PARK	MI49321
411009251024	2086 MEEK DR NE	BELMONT	MI49306
410633402003	2088 GREEN TIMBERS DR NE	COMSTOCK PARK	MI49321
410633402008	2091 GREEN TIMBERS DR NE	COMSTOCK PARK	MI49321
411004200058	2100 BRENT DR NE	BELMONT	MI49306
411009251025	2100 MEEK DR NE	BELMONT	MI49306
411004200032	2109 BRITTANY DR NE	BELMONT	MI49306
410633402004	2110 GREEN TIMBERS DR NE	COMSTOCK PARK	MI49321
411004401001	2115 HOUSE ST NE	BELMONT	MI49306
410633402007	2119 GREEN TIMBERS DR NE	COMSTOCK PARK	MI49321
411009251003	2141 MEEK DR NE	BELMONT	MI49306
410633402005	2144 GREEN TIMBERS DR NE	COMSTOCK PARK	MI49321
411004200033	2145 BRITTANY DR NE	BELMONT	MI49306
410633402006	2145 GREEN TIMBERS DR NE	COMSTOCK PARK	MI49321
411009251004	2147 MEEK DR NE	BELMONT	MI49306
411004200059	2150 BRENT DR NE	BELMONT	MI49306
411009251005	2153 MEEK DR NE	BELMONT	MI49306
411009251027	2154 MEEK DR NE	BELMONT	MI49306
411004200034	2179 BRITTANY DR NE	BELMONT	MI49306
411004200015	2186 10 MILE RD NE	BELMONT	MI49306
410633201004	2190 11 MILE RD NE	ROCKFORD	MI49341
411004200056	2200 BRENT DR NE	BELMONT	MI49306
410633226001	2202 11 MILE RD NE	ROCKFORD	MI49341
410633451009	2203 10 MILE RD NE	COMSTOCK PARK	MI49321
410628478003	2211 11 MILE RD NE	ROCKFORD	MI49341
410633277007	2211 CLEAR WATER CT NE	ROCKFORD	MI49341
410628478004	2215 11 MILE RD NE	ROCKFORD	MI49341
410633226002	2222 11 MILE RD NE	ROCKFORD	MI49341
411009428001	2241 SPRUCEWOOD CT NE	BELMONT	MI49306
410633277006	2245 CLEAR WATER CT NE	ROCKFORD	MI49341
410633426017	2250 HIDDEN TIMBERS TRL NE	ROCKFORD	MI49341
411009428002	2250 SPRUCEWOOD CT NE	BELMONT	MI49306
410628478002	2251 11 MILE RD NE	ROCKFORD	MI49341
410633226003	2260 11 MILE RD NE	ROCKFORD	MI49341

APPENDIX I – LIST OF PARCELS

PPN	Address	City	Zip Code
411009428003	2260 SPRUCEWOOD CT NE	BELMONT	MI49306
411009428004	2265 SPRUCEWOOD CT NE	BELMONT	MI49306
410633277005	2279 CLEAR WATER CT NE	ROCKFORD	MI49341
410633426012	2280 ALGOMA WOODS DR NE	ROCKFORD	MI49341
410633426009	2281 ALGOMA WOODS DR NE	ROCKFORD	MI49341
410633226004	2286 11 MILE RD NE	ROCKFORD	MI49341
410633426005	2290 HIDDEN TIMBERS TRL NE	ROCKFORD	MI49341
411016276020	2295 POST DR NE	BELMONT	MI49306
410633426013	2300 ALGOMA WOODS DR NE	ROCKFORD	MI49341
411021226037	2300 ROGUE RIVER RD NE	BELMONT	MI49306
410633277004	2301 CLEAR WATER CT NE	ROCKFORD	MI49341
411016276019	2309 POST DR NE	BELMONT	MI49306
410633226019	2316 11 MILE RD NE	ROCKFORD	MI49341
411016476021	2317 ROGUE RIVER RD NE	BELMONT	MI49306
410633426010	2323 ALGOMA WOODS DR NE	ROCKFORD	MI49341
410633277003	2323 CLEAR WATER CT NE	ROCKFORD	MI49341
410633426014	2324 ALGOMA WOODS DR NE	ROCKFORD	MI49341
410633426006	2330 HIDDEN TIMBERS TRL NE	ROCKFORD	MI49341
411021226034	2332 ROGUE RIVER RD NE	BELMONT	MI49306
410633426023	2333 HIDDEN TIMBERS TRL NE	ROCKFORD	MI49341
410633476011	2335 10 MILE RD NE	ROCKFORD	MI49341
411021226035	2340 ROGUE RIVER RD NE	BELMONT	MI49306
411016276004	2345 POST DR NE	BELMONT	MI49306
411016476041	2345 ROGUE RIVER RD NE	BELMONT	MI49306
410633426015	2346 ALGOMA WOODS DR NE	ROCKFORD	MI49341
411016278004	2350 SAVOY ST NE	BELMONT	MI49306
410633277002	2355 CLEAR WATER CT NE	ROCKFORD	MI49341
410633277008	2364 CLEAR WATER CT NE	ROCKFORD	MI49341
411021226032	2364 ROGUE RIVER RD NE	BELMONT	MI49306
411016476052	2367 ROGUE RIVER RD NE	BELMONT	MI49306
410633426007	2370 HIDDEN TIMBERS TRL NE	ROCKFORD	MI49341

APPENDIX I – LIST OF PARCELS

PPN	Address	City	Zip Code
411016279003	2374 POST DR NE	BELMONT	MI49306
411016476026	2377 ROGUE RIVER RD NE	BELMONT	MI49306
410633426003	2385 HIDDEN TIMBERS TRL NE	ROCKFORD	MI49341
410633277001	2387 CLEAR WATER CT NE	ROCKFORD	MI49341
411010351001	2416 FROND ST NE	BELMONT	MI49306
411010351002	2440 FROND ST NE	BELMONT	MI49306
410634152001	2441 WINDING RIDGE TRL NE	ROCKFORD	MI49341
410634152013	2456 WINDING RIDGE TRL NE	ROCKFORD	MI49341
411015351044	2461 ROGUE RIVER RD NE	BELMONT	MI49306
411010351003	2466 FROND ST NE	BELMONT	MI49306
411022101033	2466 ROGUE RIVER RD NE	BELMONT	MI49306
410634152002	2469 WINDING RIDGE TRL NE	ROCKFORD	MI49341
410634152012	2478 WINDING RIDGE TRL NE	ROCKFORD	MI49341
411022101024	2480 ROGUE RIVER RD NE	BELMONT	MI49306
410634152011	2500 WINDING RIDGE TRL NE	ROCKFORD	MI49341
410634152003	2511 WINDING RIDGE TRL NE	ROCKFORD	MI49341
411015352045	2512 LYNHURST ST NE	BELMONT	MI49306
410634152010	2540 WINDING RIDGE TRL NE	ROCKFORD	MI49341
410634152004	2543 WINDING RIDGE TRL NE	ROCKFORD	MI49341
410634101004	2550 11 MILE RD NE	ROCKFORD	MI49341
411015302009	2551 LYNHURST ST NE	BELMONT	MI49306
411010303007	2555 VAN DAM DR NE	BELMONT	MI49306
411010303002	2559 VAN DAM DR NE	BELMONT	MI49306
411022101039	2560 ROGUE RIVER RD NE	BELMONT	MI49306
410634152005	2561 WINDING RIDGE TRL NE	ROCKFORD	MI49341
410634152009	2564 WINDING RIDGE TRL NE	ROCKFORD	MI49341
411010353002	2566 VAN DAM DR NE	BELMONT	MI49306
410634152008	2580 WINDING RIDGE TRL NE	ROCKFORD	MI49341
410634152006	2585 WINDING RIDGE TRL NE	ROCKFORD	MI49341

APPENDIX I – LIST OF PARCELS

PPN	Address	City	Zip Code
411015302012	2595 LYNHURST ST NE	BELMONT	MI49306
410634152007	2600 WINDING RIDGE TRL NE	ROCKFORD	MI49341
411010326002	2615 VAN DAM DR NE	BELMONT	MI49306
411022126036	2626 ROGUE RIVER RD NE	BELMONT	MI49306
411010376003	2630 VAN DAM DR NE	BELMONT	MI49306
411010326003	2635 VAN DAM DR NE	BELMONT	MI49306
411010326021	2655 VAN DAM DR NE	BELMONT	MI49306
411010326014	2661 VAN DAM DR NE	BELMONT	MI49306
411010326015	2671 VAN DAM DR NE	BELMONT	MI49306
411010376009	2700 VAN DAM DR NE	BELMONT	MI49306
411010376011	2720 VAN DAM DR NE	BELMONT	MI49306
411010326035	2727 VAN DAM DR NE	BELMONT	MI49306
411010376012	2730 VAN DAM DR NE	BELMONT	MI49306
411015376069	2739 ROGUE RIVER RD NE	BELMONT	MI49306
411010326034	2741 VAN DAM DR NE	BELMONT	MI49306
411010376025	2750 VAN DAM DR NE	BELMONT	MI49306
411010326024	2755 VAN DAM DR NE	BELMONT	MI49306
411022127069	2760 ROGUE RIVER RD NE	BELMONT	MI49306
411010401006	2760 VAN DAM DR NE	BELMONT	MI49306
411010326018	2775 VAN DAM DR NE	BELMONT	MI49306
411015376067	2787 ROGUE RIVER RD NE	BELMONT	MI49306
411015376045	2789 ROGUE RIVER RD NE	BELMONT	MI49306
411015376044	2791 ROGUE RIVER RD NE	BELMONT	MI49306
411010376015	2800 VAN DAM DR NE	BELMONT	MI49306
411015376054	2801 ROGUE RIVER RD NE	BELMONT	MI49306
411015376047	2803 ROGUE RIVER RD NE	BELMONT	MI49306
411015376032	2805 ROGUE RIVER RD NE	BELMONT	MI49306
411015376050	2807 ROGUE RIVER RD NE	BELMONT	MI49306
411015376051	2809 ROGUE RIVER RD NE	BELMONT	MI49306
411015376029	2811 ROGUE RIVER RD NE	BELMONT	MI49306
411010327001	2920 VAN DAM DR NE	BELMONT	MI49306
411015230025	2955 ROGUE BAYOU CT NE	BELMONT	MI49306
410634227064	2960 ROYAL HANNAH DR NE	ROCKFORD	MI49341
410634227063	2963 ROYAL HANNAH DR NE	ROCKFORD	MI49341
410634227065	2972 ROYAL HANNAH DR NE	ROCKFORD	MI49341

APPENDIX I – LIST OF PARCELS

PPN	Address	City	Zip Code
410634227062	2975 ROYAL HANNAH DR NE	ROCKFORD	MI49341
410634227033	2982 SIR CHARLES DR NE	ROCKFORD	MI49341
410634227034	2983 SIR CHARLES DR NE	ROCKFORD	MI49341
410634227066	2988 ROYAL HANNAH DR NE	ROCKFORD	MI49341
410634227032	2988 SIR CHARLES DR NE	ROCKFORD	MI49341
410634227061	2989 ROYAL HANNAH DR NE	ROCKFORD	MI49341
410634227035	2989 SIR CHARLES DR NE	ROCKFORD	MI49341
410634227031	2990 SIR CHARLES DR NE	ROCKFORD	MI49341
410634227036	2997 SIR CHARLES DR NE	ROCKFORD	MI49341
410634227067	3000 ROYAL HANNAH DR NE	ROCKFORD	MI49341
410634227030	3000 SIR CHARLES DR NE	ROCKFORD	MI49341
410634227060	3003 ROYAL HANNAH DR NE	ROCKFORD	MI49341
410634227029	3012 SIR CHARLES DR NE	ROCKFORD	MI49341
410634227068	3016 ROYAL HANNAH DR NE	ROCKFORD	MI49341
410634227059	3019 ROYAL HANNAH DR NE	ROCKFORD	MI49341
410634227028	3024 SIR CHARLES DR NE	ROCKFORD	MI49341
411010476009	3027 ROGUE HILL CT NE	BELMONT	MI49306
411010476026	3030 ROGUE HILL CT NE	BELMONT	MI49306
410634227069	3030 ROYAL HANNAH DR NE	ROCKFORD	MI49341
410634227058	3035 ROYAL HANNAH DR NE	ROCKFORD	MI49341
411010476020	3036 ROGUE HOLLOW CT NE	BELMONT	MI49306
410634227027	3038 SIR CHARLES DR NE	ROCKFORD	MI49341
410634227070	3042 ROYAL HANNAH DR NE	ROCKFORD	MI49341
411010476025	3043 ROGUE HILL CT NE	BELMONT	MI49306
411010476027	3046 ROGUE HILL CT NE	BELMONT	MI49306
411010476028	3047 ROGUE HOLLOW CT NE	BELMONT	MI49306
410634227057	3047 ROYAL HANNAH DR NE	ROCKFORD	MI49341
410634227026	3050 SIR CHARLES DR NE	ROCKFORD	MI49341

APPENDIX I – LIST OF PARCELS

PPN	Address	City	Zip Code
410634227071	3056 ROYAL HANNAH DR NE	ROCKFORD	MI49341
411010476007	3057 ROGUE HILL CT NE	BELMONT	MI49306
410634226002	3060 11 MILE RD NE	ROCKFORD	MI49341
410634227025	3062 SIR CHARLES DR NE	ROCKFORD	MI49341
411010476012	3066 ROGUE HILL CT NE	BELMONT	MI49306
410634227056	3069 ROYAL HANNAH DR NE	ROCKFORD	MI49341
410634227072	3070 ROYAL HANNAH DR NE	ROCKFORD	MI49341
411010476002	3071 ROGUE HOLLOW CT NE	BELMONT	MI49306
411010476006	3073 ROGUE HILL CT NE	BELMONT	MI49306
410634227055	3081 ROYAL HANNAH DR NE	ROCKFORD	MI49341
411010476013	3086 ROGUE HILL CT NE	BELMONT	MI49306
411015428028	3093 ROGUE RIVER RD NE	BELMONT	MI49306
410634227054	3099 ROYAL HANNAH DR NE	ROCKFORD	MI49341
410634226003	3100 11 MILE RD NE	ROCKFORD	MI49341
410634227053	3115 ROYAL HANNAH DR NE	ROCKFORD	MI49341
410634227052	3127 ROYAL HANNAH DR NE	ROCKFORD	MI49341
410627400046	3155 11 MILE RD NE	ROCKFORD	MI49341
411015429009	3191 ROGUE RIVER RD NE	BELMONT	MI49306
411002100008	3210 10 MILE RD NE	ROCKFORD	MI49341
410635351007	3221 STONERIDGE DR NE	ROCKFORD	MI49341
410635301015	3232 BENT TREE RIDGE DR NE	ROCKFORD	MI49341
410635351008	3232 STONERIDGE DR NE	ROCKFORD	MI49341
410635351006	3233 STONERIDGE DR NE	ROCKFORD	MI49341
410635301006	3235 BENT TREE RIDGE DR NE	ROCKFORD	MI49341
410635100020	3246 11 MILE RD NE	ROCKFORD	MI49341
410635120009	3254 HOPEWELL CT NE	ROCKFORD	MI49341
410635351009	3256 STONERIDGE DR NE	ROCKFORD	MI49341
410635120010	3257 HOPEWELL CT NE	ROCKFORD	MI49341
410635301016	3260 BENT TREE RIDGE DR NE	ROCKFORD	MI49341
410635351005	3261 STONERIDGE DR NE	ROCKFORD	MI49341

APPENDIX I – LIST OF PARCELS

PPN	Address	City	Zip Code
411014301009	3265 ANCLIFF ST NE	ROCKFORD	MI49341
410635120008	3266 HOPEWELL CT NE	ROCKFORD	MI49341
410635120011	3269 HOPEWELL CT NE	ROCKFORD	MI49341
410635301007	3275 BENT TREE RIDGE DR NE	ROCKFORD	MI49341
410635120007	3278 HOPEWELL CT NE	ROCKFORD	MI49341
410635120012	3281 HOPEWELL CT NE	ROCKFORD	MI49341
411014301010	3283 ANCLIFF ST NE	ROCKFORD	MI49341
410635351010	3284 STONERIDGE DR NE	ROCKFORD	MI49341
410635351004	3287 STONERIDGE DR NE	ROCKFORD	MI49341
410635301011	3290 BENT TREE RIDGE DR NE	ROCKFORD	MI49341
410635100007	3310 11 MILE RD NE	ROCKFORD	MI49341
410635351011	3310 STONERIDGE DR NE	ROCKFORD	MI49341
410635351003	3313 STONERIDGE DR NE	ROCKFORD	MI49341
410635301008	3325 BENT TREE RIDGE DR NE	ROCKFORD	MI49341
410635301012	3330 BENT TREE RIDGE DR NE	ROCKFORD	MI49341
410635351012	3340 STONERIDGE DR NE	ROCKFORD	MI49341
410635351002	3343 STONERIDGE DR NE	ROCKFORD	MI49341
410635120019	3349 THORNTONS CT NE	ROCKFORD	MI49341
410635120022	3352 THORNTONS CT NE	ROCKFORD	MI49341
410635120021	3364 THORNTONS CT NE	ROCKFORD	MI49341
410635120020	3367 THORNTONS CT NE	ROCKFORD	MI49341
410635351013	3380 STONERIDGE DR NE	ROCKFORD	MI49341
410635351001	3383 STONERIDGE DR NE	ROCKFORD	MI49341
410626300027	3385 11 MILE RD NE	ROCKFORD	MI49341
410635100041	3426 11 MILE RD NE	ROCKFORD	MI49341
410635326016	3455 PRESTONWOOD DR NE	ROCKFORD	MI49341
410635326017	3470 PRESTONWOOD DR NE	ROCKFORD	MI49341
411023100007	3558 ROGUE RIVER RD NE	BELMONT	MI49306
411002200033	3716 10 MILE RD NE	ROCKFORD	MI49341
411002200034	3838 10 MILE RD NE	ROCKFORD	MI49341
411022276006	5646 VERTA DR NE	BELMONT	MI49306
411022276005	5666 VERTA DR NE	BELMONT	MI49306
411022251029	5681 VERTA DR NE	BELMONT	MI49306
411022127019	5684 ETHELWIN AVE NE	BELMONT	MI49306
411022251036	5709 VERTA DR NE	BELMONT	MI49306

APPENDIX I – LIST OF PARCELS

PPN	Address	City	Zip Code
411022201014	5766 VERTA DR NE	BELMONT	MI49306
411022126037	5795 ETHELWIN AVE NE	BELMONT	MI49306
411023100039	5801 NORTHLAND DR NE	BELMONT	MI49306
411021226039	5815 BELMONT AVE NE	BELMONT	MI49306
411022127054	5816 ETHELWIN AVE NE	BELMONT	MI49306
411022201011	5820 VERTA DR NE	BELMONT	MI49306
411022151024	5860 BELMONT AVE NE	BELMONT	MI49306
411022127038	5864 ETHELWIN AVE NE	BELMONT	MI49306
411022127037	5874 ETHELWIN AVE NE	BELMONT	MI49306
411022251001	5875 VERTA DR NE	BELMONT	MI49306
411021226041	5891 BELMONT AVE NE	BELMONT	MI49306
411022127008	5894 ETHELWIN AVE NE	BELMONT	MI49306
411022126033	5895 ETHELWIN AVE NE	BELMONT	MI49306
411022101020	5920 BELMONT AVE NE	BELMONT	MI49306
411022127007	5924 ETHELWIN AVE NE	BELMONT	MI49306
411022201026	5960 VERTA DR NE	BELMONT	MI49306
411015376017	6072 BELSHIRE AVE NE	BELMONT	MI49306
411015351036	6107 IDAHO AVE NE	BELMONT	MI49306
411015351035	6121 IDAHO AVE NE	BELMONT	MI49306
411015352042	6126 IDAHO AVE NE	BELMONT	MI49306
411015451025	6132 ROGUE LN NE	BELMONT	MI49306
411015451024	6148 ROGUE LN NE	BELMONT	MI49306
411015451005	6170 ROGUE LN NE	BELMONT	MI49306
411015352017	6175 BELSHIRE AVE NE	BELMONT	MI49306
411015451030	6194 ROGUE LN NE	BELMONT	MI49306
411022126024	6211 WEST RIVER DR NE	BELMONT	MI49306
411015376034	6230 BELSHIRE AVE NE	BELMONT	MI49306
411022127062	6267 WEST RIVER DR NE	BELMONT	MI49306
411015302015	6300 BELSHIRE AVE NE	BELMONT	MI49306
411022401004	6334 WEST RIVER DR NE	BELMONT	MI49306
411022251018	6367 WEST RIVER DR NE	BELMONT	MI49306
411016301028	6390 SAMRICK AVE NE	BELMONT	MI49306
411022276009	6419 WEST RIVER DR NE	BELMONT	MI49306
411016279011	6433 SULLIVAN AVE NE	BELMONT	MI49306
411015152001	6480 BELMONT AVE NE	BELMONT	MI49306
411014153010	6502 NUGGET AVE NE	BELMONT	MI49306
411015151018	6510 BELMONT AVE NE	BELMONT	MI49306
411014152008	6515 NUGGET AVE NE	BELMONT	MI49306
411016276009	6517 BELMONT AVE NE	BELMONT	MI49306
411015151017	6530 BELMONT AVE NE	BELMONT	MI49306

APPENDIX I – LIST OF PARCELS

PPN	Address	City	Zip Code
411016276022	6531 BELMONT AVE NE	BELMONT	MI49306
411014152007	6531 NUGGET AVE NE	BELMONT	MI49306
411015151024	6550 BELMONT AVE NE	BELMONT	MI49306
411016276011	6561 BELMONT AVE NE	BELMONT	MI49306
411015151023	6562 BELMONT AVE NE	BELMONT	MI49306
411015151012	6566 BELMONT AVE NE	BELMONT	MI49306
411023100040	6573 WEST RIVER DR NE	BELMONT	MI49306
411023100028	6581 WEST RIVER DR NE	BELMONT	MI49306
411023100015	6591 WEST RIVER DR NE	BELMONT	MI49306
411015151019	6594 BELMONT AVE NE	BELMONT	MI49306
411023100029	6601 WEST RIVER DR NE	BELMONT	MI49306
411015201026	6605 PACKER DR NE	BELMONT	MI49306
411015120002	6612 BELMONT AVE NE	BELMONT	MI49306
411023100035	6617 WEST RIVER DR NE	BELMONT	MI49306
411023100036	6621 WEST RIVER DR NE	BELMONT	MI49306
411023100032	6655 WEST RIVER DR NE	BELMONT	MI49306
411015201024	6688 WILDWOOD CREEK DR NE	BELMONT	MI49306
411015120001	6694 BELMONT AVE NE	BELMONT	MI49306
411015201023	6724 WILDWOOD CREEK DR NE	BELMONT	MI49306
411015101002	6725 BELMONT AVE NE	BELMONT	MI49306
411015102004	6751 PIXLEY AVE NE	BELMONT	MI49306
411015201011	6760 PACKER DR NE	BELMONT	MI49306
411015201013	6767 PACKER DR NE	BELMONT	MI49306
411015201014	6769 PACKER DR NE	BELMONT	MI49306
411015201012	6773 PACKER DR NE	BELMONT	MI49306
411015201003	6779 PACKER DR NE	BELMONT	MI49306
411015201010	6780 PACKER DR NE	BELMONT	MI49306
411015126006	6780 PIXLEY AVE NE	BELMONT	MI49306
411015201009	6781 PACKER DR NE	BELMONT	MI49306
411015102003	6790 BELMONT AVE NE	BELMONT	MI49306
411015201017	6790 WILDWOOD CREEK DR NE	BELMONT	MI49306
411015101001	6795 BELMONT AVE NE	BELMONT	MI49306
411010376019	6800 WILDWOOD CREEK DR NE	BELMONT	MI49306
411016226002	6801 BELMONT AVE NE	BELMONT	MI49306
411010479001	6802 PACKER DR NE	BELMONT	MI49306
411010476014	6803 PACKER DR NE	BELMONT	MI49306
411009476001	6813 BELMONT AVE NE	BELMONT	MI49306

APPENDIX I – LIST OF PARCELS

PPN	Address	City	Zip Code
411010376024	6814 WILDWOOD CREEK DR NE	BELMONT	MI49306
411010376021	6815 WILDWOOD CREEK DR NE	BELMONT	MI49306
411010352010	6817 PIXLEY AVE NE	BELMONT	MI49306
411010352013	6818 BELMONT AVE NE	BELMONT	MI49306
411010353014	6818 PIXLEY AVE NE	BELMONT	MI49306
411010352009	6821 PIXLEY AVE NE	BELMONT	MI49306
411010352012	6824 BELMONT AVE NE	BELMONT	MI49306
411010376022	6826 WILDWOOD CREEK DR NE	BELMONT	MI49306
411010352007	6830 BELMONT AVE NE	BELMONT	MI49306
411010377005	6833 WILDWOOD CREEK DR NE	BELMONT	MI49306
411010351010	6835 BELMONT AVE NE	BELMONT	MI49306
411015201008	6839 PACKER DR NE	BELMONT	MI49306
411010377004	6840 WILDWOOD CREEK DR NE	BELMONT	MI49306
411015201004	6841 PACKER DR NE	BELMONT	MI49306
411015201005	6843 PACKER DR NE	BELMONT	MI49306
411015201006	6845 PACKER DR NE	BELMONT	MI49306
411015201019	6847 PACKER DR NE	BELMONT	MI49306
411010353018	6848 PIXLEY AVE NE	BELMONT	MI49306
411015201020	6849 PACKER DR NE	BELMONT	MI49306
411010352006	6858 BELMONT AVE NE	BELMONT	MI49306
411010353017	6858 PIXLEY AVE NE	BELMONT	MI49306
411010351009	6859 BELMONT AVE NE	BELMONT	MI49306
411010377006	6859 WILDWOOD CREEK DR NE	BELMONT	MI49306
411010352005	6868 BELMONT AVE NE	BELMONT	MI49306
411010377003	6868 WILDWOOD CREEK DR NE	BELMONT	MI49306
411010353016	6872 PIXLEY AVE NE	BELMONT	MI49306
411010476005	6875 PACKER DR NE	BELMONT	MI49306
411010352014	6881 PIXLEY AVE NE	BELMONT	MI49306
411010377002	6884 WILDWOOD CREEK DR NE	BELMONT	MI49306
411010351008	6885 BELMONT AVE NE	BELMONT	MI49306
411010353015	6890 PIXLEY AVE NE	BELMONT	MI49306
411010476004	6891 PACKER DR NE	BELMONT	MI49306

APPENDIX I – LIST OF PARCELS

PPN	Address	City	Zip Code
411010377001	6900 WILDWOOD CREEK DR NE	BELMONT	MI49306
411010476022	6907 PACKER DR NE	BELMONT	MI49306
411010351007	6911 BELMONT AVE NE	BELMONT	MI49306
411010353004	6918 PIXLEY AVE NE	BELMONT	MI49306
411010353003	6932 PIXLEY AVE NE	BELMONT	MI49306
411010351006	6935 BELMONT AVE NE	BELMONT	MI49306
411010353020	6950 PIXLEY AVE NE	BELMONT	MI49306
411010351005	6959 BELMONT AVE NE	BELMONT	MI49306
411010351004	6975 HERRINGTON AVE NE	BELMONT	MI49306
411010301017	6990 HERRINGTON AVE NE	BELMONT	MI49306
411010353019	6990 PIXLEY AVE NE	BELMONT	MI49306
411010301022	6997 HERRINGTON AVE NE	BELMONT	MI49306
411010426012	7000 PACKER DR NE	BELMONT	MI49306
411010301028	7019 HERRINGTON AVE NE	BELMONT	MI49306
411009429006	7029 HERRINGTON AVE NE	BELMONT	MI49306
411010301026	7034 HERRINGTON AVE NE	BELMONT	MI49306
411010426019	7035 PACKER DR NE	BELMONT	MI49306
411009340001	7042 CHANDLER DR NE	BELMONT	MI49306
411010301015	7045 PINE HILL DR NE	BELMONT	MI49306
411009429003	7049 HERRINGTON AVE NE	BELMONT	MI49306
411010303006	7050 BELMONT AVE NE	BELMONT	MI49306
411010302012	7060 PINE HILL DR NE	BELMONT	MI49306
411010301014	7061 PINE HILL DR NE	BELMONT	MI49306
411010303003	7064 BELMONT AVE NE	BELMONT	MI49306
411009301008	7071 CHANDLER DR NE	BELMONT	MI49306
411009301013	7077 CHANDLER DR NE	BELMONT	MI49306
411010326038	7077 EMERALD FOREST DR NE	BELMONT	MI49306
411009429002	7079 SPRUCEWOOD DR NE	BELMONT	MI49306
411009301002	7081 CHANDLER DR NE	BELMONT	MI49306
411009326010	7100 CHANDLER DR NE	BELMONT	MI49306
411010301012	7105 PINE HILL DR NE	BELMONT	MI49306
411010303008	7124 BELMONT AVE NE	BELMONT	MI49306

APPENDIX I – LIST OF PARCELS

PPN	Address	City	Zip Code
411010301011	7125 PINE HILL DR NE	BELMONT	MI49306
411010302010	7126 PINE HILL DR NE	BELMONT	MI49306
411009301003	7129 CHANDLER DR NE	BELMONT	MI49306
411010302009	7143 BELMONT AVE NE	BELMONT	MI49306
411010301027	7143 PINE HILL DR NE	BELMONT	MI49306
411010326031	7144 BELMONT AVE NE	BELMONT	MI49306
411010302002	7144 PINE HILL DR NE	BELMONT	MI49306
411010426018	7145 PACKER DR NE	BELMONT	MI49306
411010451025	7147 PACKER DR NE	BELMONT	MI49306
411010451011	7149 PACKER DR NE	BELMONT	MI49306
411010426017	7150 ROGUEWOOD DR NE	BELMONT	MI49306
411010451013	7153 PACKER DR NE	BELMONT	MI49306
411009429001	7157 HERRINGTON AVE NE	BELMONT	MI49306
411010451014	7157 PACKER WOODS DR NE	BELMONT	MI49306
411010451015	7161 PACKER DR NE	BELMONT	MI49306
411010451016	7165 PACKER DR NE	BELMONT	MI49306
411009301001	7169 CHANDLER DR NE	BELMONT	MI49306
411010326016	7170 BELMONT AVE NE	BELMONT	MI49306
411010376023	7171 PACKER WOODS DR NE	BELMONT	MI49306
411010451017	7173 PACKER DR NE	BELMONT	MI49306
411010451029	7177 PACKER DR NE	BELMONT	MI49306
411010451010	7181 PACKER DR NE	BELMONT	MI49306
411009326009	7184 CHANDLER DR NE	BELMONT	MI49306
411010326027	7190 BELMONT AVE NE	BELMONT	MI49306
411009426001	7193 HERRINGTON AVE NE	BELMONT	MI49306
411009100010	7200 CHANDLER DR NE	BELMONT	MI49306
411010426020	7205 PACKER DR NE	BELMONT	MI49306
411010426011	7208 PACKER DR NE	BELMONT	MI49306
411010426021	7209 PACKER DR NE	BELMONT	MI49306
411009200047	7210 HERRINGTON AVE NE	BELMONT	MI49306
411010426010	7210 PACKER DR NE	BELMONT	MI49306
411009200013	7211 HERRINGTON AVE NE	BELMONT	MI49306
411010151025	7211 PINE HILL DR NE	BELMONT	MI49306
411010426005	7215 PACKER DR NE	BELMONT	MI49306
411010176021	7220 BELMONT AVE NE	BELMONT	MI49306

APPENDIX I – LIST OF PARCELS

PPN	Address	City	Zip Code
411009200046	7220 HERRINGTON AVE NE	BELMONT	MI49306
411010302001	7220 PINE HILL DR NE	BELMONT	MI49306
411010451028	7223 PACKER DR NE	BELMONT	MI49306
411010451027	7225 PACKER DR NE	BELMONT	MI49306
411010426013	7228 PACKER DR NE	BELMONT	MI49306
411010451023	7229 PACKER DR NE	BELMONT	MI49306
411010151021	7235 PINE HILL DR NE	BELMONT	MI49306
411010200024	7244 PACKER DR NE	BELMONT	MI49306
411010401005	7245 PACKER DR NE	BELMONT	MI49306
411009100005	7249 CHANDLER DR NE	BELMONT	MI49306
411010200010	7250 PACKER DR NE	BELMONT	MI49306
411010200035	7256 PACKER DR NE	BELMONT	MI49306
411010401004	7259 PACKER DR NE	BELMONT	MI49306
411009251015	7299 TERRIE LYNN DR NE	BELMONT	MI49306
411009100035	7300 CHANDLER DR NE	BELMONT	MI49306
411009251006	7318 TERRIE LYNN DR NE	BELMONT	MI49306
411009200007	7320 HERRINGTON AVE NE	BELMONT	MI49306
411009100039	7325 CHANDLER DR NE	BELMONT	MI49306
411009251014	7325 TERRIE LYNN DR NE	BELMONT	MI49306
411009251007	7336 TERRIE LYNN DR NE	BELMONT	MI49306
411009251013	7339 TERRIE LYNN DR NE	BELMONT	MI49306
411009251012	7347 TERRIE LYNN DR NE	BELMONT	MI49306
411009251008	7354 TERRIE LYNN DR NE	BELMONT	MI49306
411009251011	7355 TERRIE LYNN DR NE	BELMONT	MI49306
411009100038	7367 CHANDLER DR NE	BELMONT	MI49306
411009100044	7370 CHANDLER DR NE	BELMONT	MI49306
411009251010	7371 TERRIE LYNN DR NE	BELMONT	MI49306
411009251029	7373 HERRINGTON AVE NE	BELMONT	MI49306
411011252001	7378 CHILDSDALE AVE NE	ROCKFORD	MI49341
411009200036	7400 HERRINGTON AVE NE	BELMONT	MI49306
411009100011	7401 CHANDLER DR NE	BELMONT	MI49306
411009100045	7410 CHANDLER DR NE	BELMONT	MI49306
411009100015	7415 CHANDLER DR NE	BELMONT	MI49306
411009200040	7415 HERRINGTON AVE NE	BELMONT	MI49306
411009100026	7419 CHANDLER DR NE	BELMONT	MI49306
411009100046	7422 CHANDLER DR NE	BELMONT	MI49306

APPENDIX I – LIST OF PARCELS

PPN	Address	City	Zip Code
411009100027	7425 CHANDLER DR NE	BELMONT	MI49306
411009200029	7426 HERRINGTON AVE NE	BELMONT	MI49306
411009100030	7428 CHANDLER DR NE	BELMONT	MI49306
411009200039	7435 HERRINGTON AVE NE	BELMONT	MI49306
411009200042	7444 HERRINGTON AVE NE	BELMONT	MI49306
411009200019	7445 HERRINGTON AVE NE	BELMONT	MI49306
411008200029	7450 PINE ISLAND DR NE	BELMONT	MI49306
411009200041	7460 HERRINGTON AVE NE	BELMONT	MI49306
411009100036	7480 CHANDLER DR NE	BELMONT	MI49306
411009100013	7485 CHANDLER DR NE	BELMONT	MI49306
411009200032	7500 HERRINGTON AVE NE	BELMONT	MI49306
411009200025	7501 CHANDLER DR NE	BELMONT	MI49306
411009200018	7509 HERRINGTON AVE NE	BELMONT	MI49306
411012101005	7515 JERICHO AVE NE	ROCKFORD	MI49341
411009200014	7531 HERRINGTON AVE NE	BELMONT	MI49306
411008200047	7546 PINE ISLAND DR NE	BELMONT	MI49306
411009200027	7550 HERRINGTON AVE NE	BELMONT	MI49306
411009200022	7555 CHANDLER DR NE	BELMONT	MI49306
411009200037	7557 CHANDLER DR NE	BELMONT	MI49306
411009200023	7565 CHANDLER DR NE	BELMONT	MI49306
411012101004	7575 JERICHO AVE NE	ROCKFORD	MI49341
411009200045	7580 HERRINGTON AVE NE	BELMONT	MI49306
411009200002	7585 HERRINGTON AVE NE	BELMONT	MI49306
411009200044	7600 HERRINGTON AVE NE	BELMONT	MI49306
411009200024	7601 HERRINGTON AVE NE	BELMONT	MI49306
411009200043	7608 HERRINGTON AVE NE	BELMONT	MI49306
411001300022	7626 JERICHO AVE NE	ROCKFORD	MI49341

APPENDIX I – LIST OF PARCELS

PPN	Address	City	Zip Code
411004477002	7630 HERRINGTON AVE NE	BELMONT	MI49306
411004451008	7641 HERRINGTON AVE NE	BELMONT	MI49306
411004451006	7649 HERRINGTON AVE NE	BELMONT	MI49306
411004451007	7651 HERRINGTON AVE NE	BELMONT	MI49306
411004451005	7661 HERRINGTON AVE NE	BELMONT	MI49306
411004451004	7667 HERRINGTON AVE NE	BELMONT	MI49306
411004476004	7680 HERRINGTON AVE NE	BELMONT	MI49306
411004476003	7712 HERRINGTON AVE NE	BELMONT	MI49306
411004476002	7720 HERRINGTON AVE NE	BELMONT	MI49306
411004451003	7737 HERRINGTON AVE NE	BELMONT	MI49306
411004451010	7747 HERRINGTON AVE NE	BELMONT	MI49306
411005300031	7754 PINE ISLAND CT NE	BELMONT	MI49306
411004451011	7757 HERRINGTON AVE NE	BELMONT	MI49306
411005300041	7758 PINE ISLAND CT NE	BELMONT	MI49306
411004451012	7777 HERRINGTON AVE NE	BELMONT	MI49306
411005300043	7800 PINE ISLAND CT NE	BELMONT	MI49306
411004426003	7830 HERRINGTON AVE NE	BELMONT	MI49306
411005300044	7850 PINE ISLAND CT NE	BELMONT	MI49306
411004300042	7853 IMPERIAL PINE DR NE	BELMONT	MI49306
411004451001	7863 HERRINGTON AVE NE	BELMONT	MI49306
411004426002	7864 HERRINGTON AVE NE	BELMONT	MI49306
411004300041	7879 IMPERIAL PINE DR NE	BELMONT	MI49306
411004300063	7885 IMPERIAL PINE DR NE	BELMONT	MI49306

APPENDIX I – LIST OF PARCELS

PPN	Address	City	Zip Code
411004200048	8004 HERRINGTON AVE NE	BELMONT	MI49306
411004200051	8025 HERRINGTON AVE NE	BELMONT	MI49306
411001152002	8035 JERICHO AVE NE	ROCKFORD	MI49341
411003151009	8057 GRAPHIC DR NE	BELMONT	MI49306
411003151001	8069 BELMONT AVE NE	BELMONT	MI49306
411004200035	8081 HERRINGTON AVE NE	BELMONT	MI49306
411004200046	8092 HERRINGTON AVE NE	BELMONT	MI49306
411003151005	8093 GRAPHIC DR NE	BELMONT	MI49306
411004200045	8100 HERRINGTON AVE NE	BELMONT	MI49306
411004200021	8138 HERRINGTON AVE NE	BELMONT	MI49306
411003152004	8139 BELMONT AVE NE	BELMONT	MI49306
411004200049	8151 HERRINGTON AVE NE	BELMONT	MI49306
411005126053	8170 FRESKA LAKE DR NE	COMSTOCK PARK	MI49321
411005126058	8180 FRESKA LAKE DR NE	COMSTOCK PARK	MI49321
411004200044	8180 HERRINGTON AVE NE	BELMONT	MI49306
411004200030	8183 HERRINGTON AVE NE	BELMONT	MI49306
411005126057	8193 FRESKA LAKE DR NE	COMSTOCK PARK	MI49321
411005126051	8200 FRESKA LAKE DR NE	COMSTOCK PARK	MI49321
411003152002	8200 GRAPHIC DR NE	BELMONT	MI49306
411004127008	8200 SQUIREWOOD DR NE	COMSTOCK PARK	MI49321
411004127007	8215 SQUIREWOOD DR NE	COMSTOCK PARK	MI49321
411002200045	8220 ROGUE RIDGE NE	ROCKFORD	MI49341
411003102010	8221 GRAPHIC DR NE	BELMONT	MI49306
411002200041	8221 ROGUE RIDGE NE	ROCKFORD	MI49341
411002200049	8230 ROGUE RIDGE NE	ROCKFORD	MI49341
411005126056	8239 FRESKA LAKE DR NE	COMSTOCK PARK	MI49321
411004127006	8239 SQUIREWOOD DR NE	COMSTOCK PARK	MI49321
411005126050	8244 FRESKA LAKE DR NE	COMSTOCK PARK	MI49321
411004127009	8250 SQUIREWOOD DR NE	COMSTOCK PARK	MI49321
411004127005	8255 SQUIREWOOD DR NE	COMSTOCK PARK	MI49321
411004200029	8265 HERRINGTON AVE NE	BELMONT	MI49306

APPENDIX I – LIST OF PARCELS

PPN	Address	City	Zip Code
411004200025	8273 HERRINGTON AVE NE	BELMONT	MI49306
411004200028	8281 HERRINGTON AVE NE	BELMONT	MI49306
411004127004	8281 SQUIREWOOD DR NE	COMSTOCK PARK	MI49321
411002200048	8287 ROGUE RIDGE NE	ROCKFORD	MI49341
411002200039	8293 CHILDSDALE AVE NE	ROCKFORD	MI49341
411005126049	8300 FRESKA LAKE DR NE	COMSTOCK PARK	MI49321
411004200040	8301 HERRINGTON AVE NE	BELMONT	MI49306
411004127003	8303 SQUIREWOOD DR NE	COMSTOCK PARK	MI49321
411005126014	8305 WATEREDGE DR NE	COMSTOCK PARK	MI49321
411005126038	8306 WATEREDGE DR NE	COMSTOCK PARK	MI49321
411002200013	8313 CHILDSDALE AVE NE	ROCKFORD	MI49341
411004200053	8315 HERRINGTON AVE NE	BELMONT	MI49306
411005126048	8321 FRESKA LAKE DR NE	COMSTOCK PARK	MI49321
411004200052	8327 HERRINGTON AVE NE	BELMONT	MI49306
411005126018	8330 WATEREDGE DR NE	COMSTOCK PARK	MI49321
411002200061	8331 ROGUE RIDGE NE	ROCKFORD	MI49341
411005126063	8331 WATEREDGE DR NE	COMSTOCK PARK	MI49321
411004200020	8333 HERRINGTON AVE NE	BELMONT	MI49306
411002200057	8339 CHILDSDALE AVE NE	ROCKFORD	MI49341
411002200053	8341 CHILDSDALE AVE NE	ROCKFORD	MI49341
411002200064	8343 CHILDSDALE AVE NE	ROCKFORD	MI49341
411005126059	8344 WATEREDGE DR NE	COMSTOCK PARK	MI49321
411002200065	8345 CHILDSDALE AVE NE	ROCKFORD	MI49341
411004127002	8359 SQUIREWOOD DR NE	COMSTOCK PARK	MI49321
411002200060	8365 ROGUE RIDGE NE	ROCKFORD	MI49341
411002200035	8371 CHILDSDALE AVE NE	ROCKFORD	MI49341
411004127001	8375 SQUIREWOOD DR NE	COMSTOCK PARK	MI49321
411004200017	8377 HERRINGTON AVE NE	BELMONT	MI49306
411005126064	8377 WATEREDGE DR NE	COMSTOCK PARK	MI49321
411005126061	8384 WATEREDGE DR NE	COMSTOCK PARK	MI49321
411004200037	8386 HERRINGTON AVE NE	BELMONT	MI49306
411002200059	8395 CHILDSDALE AVE NE	ROCKFORD	MI49341
411005126045	8396 WATEREDGE DR NE	COMSTOCK PARK	MI49321

APPENDIX I – LIST OF PARCELS

PPN	Address	City	Zip Code
410635353009	8414 WINDSTONE DR NE	ROCKFORD	MI49341
410635353001	8415 WINDSTONE DR NE	ROCKFORD	MI49341
410635376010	8420 WOLVEN AVE NE	ROCKFORD	MI49341
411004200019	8431 HERRINGTON AVE NE	BELMONT	MI49306
410633300019	8431 JEWELL AVE NE	COMSTOCK PARK	MI49321
410635354004	8435 WOLVEN AVE NE	ROCKFORD	MI49341
410635353008	8440 WINDSTONE DR NE	ROCKFORD	MI49341
410635353002	8443 WINDSTONE DR NE	ROCKFORD	MI49341
410632400074	8445 AMMERMAN DR NE	COMSTOCK PARK	MI49321
410634300009	8450 ALGOMA AVE NE	ROCKFORD	MI49341
410635376009	8450 WOLVEN AVE NE	ROCKFORD	MI49341
410635354003	8465 WOLVEN AVE NE	ROCKFORD	MI49341
410633451003	8470 JEWELL AVE NE	COMSTOCK PARK	MI49321
410635353007	8470 WINDSTONE DR NE	ROCKFORD	MI49341
410633476014	8471 ALGOMA AVE NE	ROCKFORD	MI49341
410635353003	8475 WINDSTONE DR NE	ROCKFORD	MI49341
410633476009	8485 ALGOMA AVE NE	ROCKFORD	MI49341
410635353010	8496 WINDSTONE DR NE	ROCKFORD	MI49341
410635353004	8497 WINDSTONE DR NE	ROCKFORD	MI49341
410634300016	8500 ALGOMA AVE NE	ROCKFORD	MI49341
410635353005	8500 WINDSTONE DR NE	ROCKFORD	MI49341
410635376004	8500 WOLVEN AVE NE	ROCKFORD	MI49341
410633476008	8501 ALGOMA AVE NE	ROCKFORD	MI49341
410635354006	8515 WOLVEN AVE NE	ROCKFORD	MI49341
410635376002	8520 WOLVEN AVE NE	ROCKFORD	MI49341
410633476005	8531 ALGOMA AVE NE	ROCKFORD	MI49341
410635354001	8535 WOLVEN AVE NE	ROCKFORD	MI49341
410633451006	8540 JEWELL AVE NE	COMSTOCK PARK	MI49321
410635376003	8540 WOLVEN AVE NE	ROCKFORD	MI49341
410633476004	8555 ALGOMA AVE NE	ROCKFORD	MI49341
410635376001	8560 WOLVEN AVE NE	ROCKFORD	MI49341
410633476002	8565 ALGOMA AVE NE	ROCKFORD	MI49341
410633451001	8570 JEWELL AVE NE	COMSTOCK PARK	MI49321
410633476003	8585 ALGOMA AVE NE	ROCKFORD	MI49341
410633403002	8594 JEWELL AVE NE	COMSTOCK PARK	MI49321
410635326015	8600 WOLVEN AVE NE	ROCKFORD	MI49341
410634300034	8620 ALGOMA AVE NE	ROCKFORD	MI49341
410635326014	8620 WOLVEN AVE NE	ROCKFORD	MI49341
410633426020	8637 ALGOMA AVE NE	ROCKFORD	MI49341

APPENDIX I – LIST OF PARCELS

PPN	Address	City	Zip Code
410633426019	8641 ALGOMA AVE NE	ROCKFORD	MI49341
410634300033	8650 ALGOMA AVE NE	ROCKFORD	MI49341
410635301009	8655 WOLVEN AVE NE	ROCKFORD	MI49341
410633426011	8665 ALGOMA AVE NE	ROCKFORD	MI49341
410634300027	8668 ALGOMA AVE NE	ROCKFORD	MI49341
410634300031	8670 ALGOMA AVE NE	ROCKFORD	MI49341
410635326009	8670 WOLVEN AVE NE	ROCKFORD	MI49341
410634300030	8674 ALGOMA AVE NE	ROCKFORD	MI49341
410635301003	8685 WOLVEN AVE NE	ROCKFORD	MI49341
410634300024	8686 ALGOMA AVE NE	ROCKFORD	MI49341
410635326008	8686 WOLVEN AVE NE	ROCKFORD	MI49341
410635301002	8697 WOLVEN AVE NE	ROCKFORD	MI49341
410634300036	8700 ALGOMA AVE NE	ROCKFORD	MI49341
410633426018	8701 ALGOMA AVE NE	ROCKFORD	MI49341
410634300035	8708 ALGOMA AVE NE	ROCKFORD	MI49341
410633403001	8708 JEWELL AVE NE	COMSTOCK PARK	MI49321
410634300021	8714 ALGOMA AVE NE	ROCKFORD	MI49341
410634300029	8720 ALGOMA AVE NE	ROCKFORD	MI49341
410634300028	8726 ALGOMA AVE NE	ROCKFORD	MI49341
410635326018	8730 WOLVEN AVE NE	ROCKFORD	MI49341
410635301017	8767 WOLVEN AVE NE	ROCKFORD	MI49341
410633401001	8770 JEWELL AVE NE	COMSTOCK PARK	MI49321
410634300014	8774 ALGOMA AVE NE	ROCKFORD	MI49341
410634300015	8780 ALGOMA AVE NE	ROCKFORD	MI49341
410633426001	8787 ALGOMA AVE NE	ROCKFORD	MI49341
410635100045	8787 WOLVEN AVE NE	ROCKFORD	MI49341
410634153001	8824 ALGOMA AVE NE	ROCKFORD	MI49341
410633278005	8825 ALGOMA AVE NE	ROCKFORD	MI49341
410633100079	8825 JEWELL AVE NE	COMSTOCK PARK	MI49321
410633100080	8827 JEWELL AVE NE	COMSTOCK PARK	MI49321
410633251002	8844 JEWELL AVE NE	COMSTOCK PARK	MI49321
410635100038	8850 ELSTNER AVE NE	ROCKFORD	MI49341
410633278002	8851 ALGOMA AVE NE	ROCKFORD	MI49341
410635100029	8870 ELSTNER AVE NE	ROCKFORD	MI49341
410633100016	8875 JEWELL AVE NE	COMSTOCK PARK	MI49321
410635100028	8894 ELSTNER AVE NE	ROCKFORD	MI49341
410634227042	8900 LADY LAUREN DR NE	ROCKFORD	MI49341
410634227043	8903 LADY LAUREN DR NE	ROCKFORD	MI49341

APPENDIX I – LIST OF PARCELS

PPN	Address	City	Zip Code
410633278001	8905 ALGOMA AVE NE	ROCKFORD	MI49341
410635120025	8910 HOPEWELL DR NE	ROCKFORD	MI49341
410635120001	8911 HOPEWELL DR NE	ROCKFORD	MI49341
410634227041	8914 LADY LAUREN DR NE	ROCKFORD	MI49341
410633100029	8915 JEWELL AVE NE	COMSTOCK PARK	MI49321
410634227045	8919 LADY LAUREN DR NE	ROCKFORD	MI49341
410635100027	8922 ELSTNER AVE NE	ROCKFORD	MI49341
410635120024	8922 HOPEWELL DR NE	ROCKFORD	MI49341
410634227040	8922 LADY LAUREN DR NE	ROCKFORD	MI49341
410634227046	8927 LADY LAUREN DR NE	ROCKFORD	MI49341
410633251004	8928 JEWELL AVE NE	COMSTOCK PARK	MI49321
410635120003	8929 HOPEWELL DR NE	ROCKFORD	MI49341
410634227039	8930 LADY LAUREN DR NE	ROCKFORD	MI49341
410635120023	8934 HOPEWELL DR NE	ROCKFORD	MI49341
410634227047	8935 LADY LAUREN DR NE	ROCKFORD	MI49341
410635120004	8937 HOPEWELL DR NE	ROCKFORD	MI49341
410633251007	8940 JEWELL AVE NE	COMSTOCK PARK	MI49321
410634227048	8941 LADY LAUREN DR NE	ROCKFORD	MI49341
410634227038	8942 LADY LAUREN DR NE	ROCKFORD	MI49341
410635100015	8944 WOLVEN AVE NE	ROCKFORD	MI49341
410634227049	8947 LADY LAUREN DR NE	ROCKFORD	MI49341
410635100026	8948 ELSTNER AVE NE	ROCKFORD	MI49341
410635120005	8951 HOPEWELL DR NE	ROCKFORD	MI49341
410634227037	8954 LADY LAUREN DR NE	ROCKFORD	MI49341
410633100035	8955 JEWELL AVE NE	COMSTOCK PARK	MI49321
410634227050	8955 LADY LAUREN DR NE	ROCKFORD	MI49341
410634227051	8961 LADY LAUREN DR NE	ROCKFORD	MI49341
410635100025	8966 ELSTNER AVE NE	ROCKFORD	MI49341
410635120006	8973 HOPEWELL DR NE	ROCKFORD	MI49341
410633251006	8980 JEWELL AVE NE	COMSTOCK PARK	MI49321

APPENDIX I – LIST OF PARCELS

PPN	Address	City	Zip Code
410635100036	8988 ELSTNER AVE NE	ROCKFORD	MI49341
410633276002	8989 ALGOMA AVE NE	ROCKFORD	MI49341
410634151001	9000 ALGOMA AVE NE	ROCKFORD	MI49341
410633201008	9000 JEWELL AVE NE	ROCKFORD	MI49341
410633276001	9001 ALGOMA AVE NE	ROCKFORD	MI49341
410633100076	9011 JEWELL AVE NE	ROCKFORD	MI49341
410633226018	9013 ALGOMA AVE NE	ROCKFORD	MI49341
410635100035	9014 ELSTNER AVE NE	ROCKFORD	MI49341
410634101005	9024 11 MILE RD NE	ROCKFORD	MI49341
410634228005	9025 ELSTNER AVE NE	ROCKFORD	MI49341
410635100034	9030 ELSTNER AVE NE	ROCKFORD	MI49341
410633226017	9035 ALGOMA AVE NE	ROCKFORD	MI49341
410633226016	9039 ALGOMA AVE NE	ROCKFORD	MI49341
410633226010	9041 ALGOMA AVE NE	ROCKFORD	MI49341
410633100022	9043 JEWELL AVE NE	ROCKFORD	MI49341
410633226009	9045 ALGOMA AVE NE	ROCKFORD	MI49341
410633226015	9047 ALGOMA AVE NE	ROCKFORD	MI49341
410634228004	9047 ELSTNER AVE NE	ROCKFORD	MI49341
410633226008	9049 ALGOMA AVE NE	ROCKFORD	MI49341
410635120018	9050 HOPEWELL DR NE	ROCKFORD	MI49341
410633226012	9051 ALGOMA AVE NE	ROCKFORD	MI49341
410633226013	9053 ALGOMA AVE NE	ROCKFORD	MI49341
410633226006	9057 ALGOMA AVE NE	ROCKFORD	MI49341
410633226007	9059 ALGOMA AVE NE	ROCKFORD	MI49341
410634101002	9060 ALGOMA AVE NE	ROCKFORD	MI49341
410635100033	9062 ELSTNER AVE NE	ROCKFORD	MI49341
410633226014	9063 ALGOMA AVE NE	ROCKFORD	MI49341
410633226011	9065 ALGOMA AVE NE	ROCKFORD	MI49341
410635120017	9066 HOPEWELL DR NE	ROCKFORD	MI49341
410635120013	9069 HOPEWELL DR NE	ROCKFORD	MI49341
410634227024	9069 LADY LAUREN DR NE	ROCKFORD	MI49341
410633201006	9070 JEWELL AVE NE	ROCKFORD	MI49341
410634227001	9070 LADY LAUREN DR NE	ROCKFORD	MI49341
410634227023	9075 LADY LAUREN DR NE	ROCKFORD	MI49341
410634227002	9078 LADY LAUREN DR NE	ROCKFORD	MI49341
410635120016	9080 HOPEWELL DR NE	ROCKFORD	MI49341
410634228003	9089 ELSTNER AVE NE	ROCKFORD	MI49341

APPENDIX I – LIST OF PARCELS

PPN	Address	City	Zip Code
410635100032	9090 ELSTNER AVE NE	ROCKFORD	MI49341
410633201005	9090 JEWELL AVE NE	ROCKFORD	MI49341
410634227003	9090 LADY LAUREN DR NE	ROCKFORD	MI49341
410635120015	9094 HOPEWELL DR NE	ROCKFORD	MI49341
410635120014	9099 HOPEWELL DR NE	ROCKFORD	MI49341
410633100011	9101 JEWELL AVE NE	ROCKFORD	MI49341
410634227004	9102 LADY LAUREN DR NE	ROCKFORD	MI49341
410634227022	9107 LADY LAUREN DR NE	ROCKFORD	MI49341
410634227005	9108 LADY LAUREN DR NE	ROCKFORD	MI49341
410634227006	9114 LADY LAUREN DR NE	ROCKFORD	MI49341
410633226020	9119 ALGOMA AVE NE	ROCKFORD	MI49341
410634227007	9120 LADY LAUREN DR NE	ROCKFORD	MI49341
410635100031	9122 ELSTNER AVE NE	ROCKFORD	MI49341
410634227008	9128 LADY LAUREN DR NE	ROCKFORD	MI49341
410634227009	9140 LADY LAUREN DR NE	ROCKFORD	MI49341
410634228002	9145 ELSTNER AVE NE	ROCKFORD	MI49341
410632300019	915 10 MILE RD NE	COMSTOCK PARK	MI49321
410633201001	9150 JEWELL AVE NE	ROCKFORD	MI49341
410633100021	9151 JEWELL AVE NE	ROCKFORD	MI49341
410634227010	9152 LADY LAUREN DR NE	ROCKFORD	MI49341
410634227021	9155 LADY LAUREN DR NE	ROCKFORD	MI49341
410634227011	9164 LADY LAUREN DR NE	ROCKFORD	MI49341
410634228001	9165 ELSTNER AVE NE	ROCKFORD	MI49341
410633100033	9165 JEWELL AVE NE	ROCKFORD	MI49341
410634227020	9169 LADY LAUREN DR NE	ROCKFORD	MI49341
410633100032	9171 JEWELL AVE NE	ROCKFORD	MI49341
410634227019	9175 LADY LAUREN DR NE	ROCKFORD	MI49341
410634227012	9178 LADY LAUREN DR NE	ROCKFORD	MI49341

APPENDIX I – LIST OF PARCELS

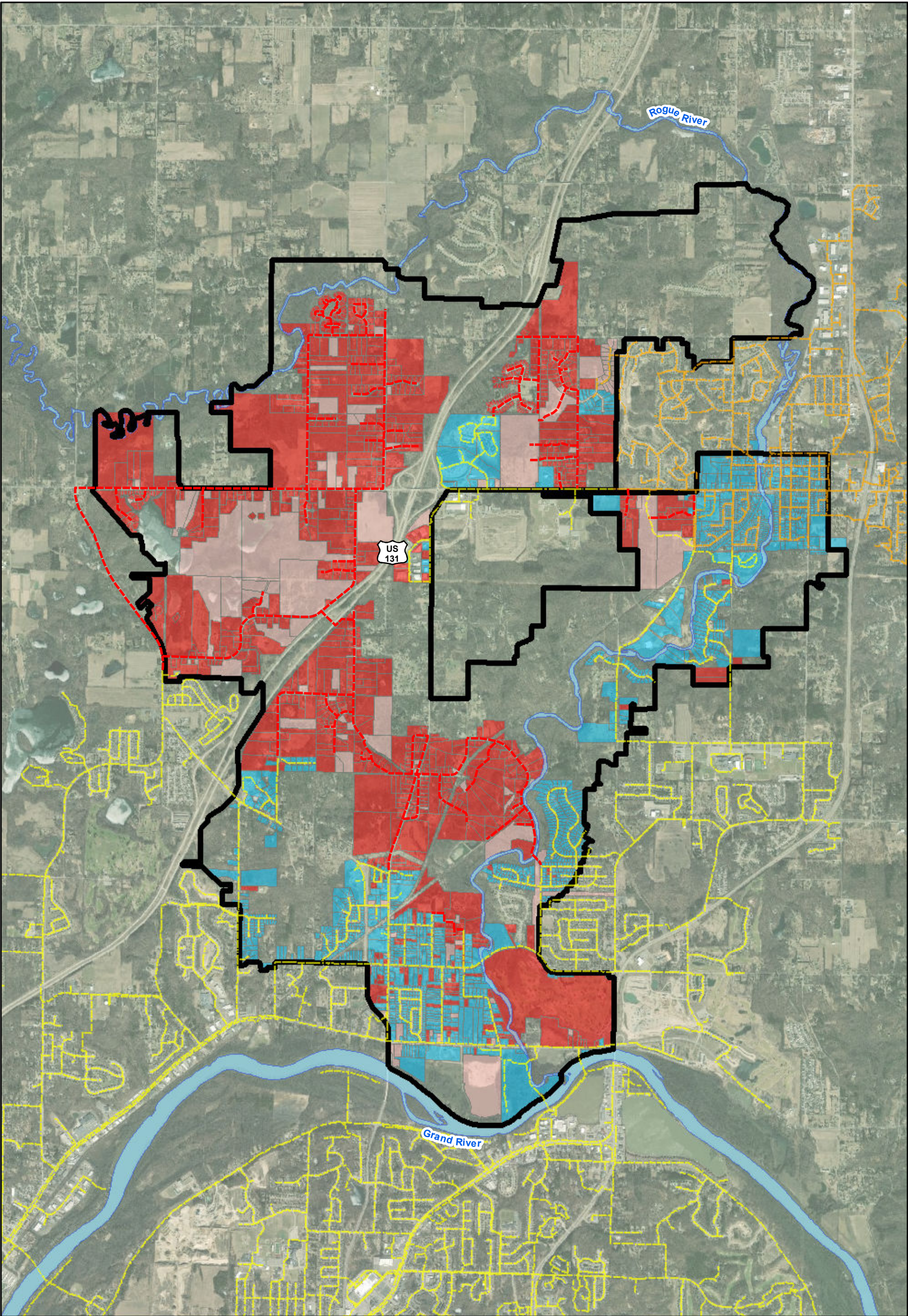
PPN	Address	City	Zip Code
410634227018	9187 LADY LAUREN DR NE	ROCKFORD	MI49341
410634227013	9190 LADY LAUREN DR NE	ROCKFORD	MI49341
410634227017	9193 LADY LAUREN DR NE	ROCKFORD	MI49341
410634227016	9195 LADY LAUREN DR NE	ROCKFORD	MI49341
410634227015	9200 LADY LAUREN DR NE	ROCKFORD	MI49341
410634227014	9202 LADY LAUREN DR NE	ROCKFORD	MI49341
410628452001	9207 BOOTH BAY CT NE	ROCKFORD	MI49341
410628452029	9210 SAG HARBOR CT NE	ROCKFORD	MI49341
410628452002	9215 BOOTH BAY CT NE	ROCKFORD	MI49341
410628452028	9218 SAG HARBOR CT NE	ROCKFORD	MI49341
410628476004	9220 GARDEN GATE DR NE	ROCKFORD	MI49341
410628476020	9223 GARDEN GATE DR NE	ROCKFORD	MI49341
410628452027	9226 SAG HARBOR CT NE	ROCKFORD	MI49341
410628452003	9227 BOOTH BAY CT NE	ROCKFORD	MI49341
410628452026	9234 SAG HARBOR CT NE	ROCKFORD	MI49341
410628476021	9235 ALGOMA AVE NE	ROCKFORD	MI49341
410628452004	9239 BOOTH BAY CT NE	ROCKFORD	MI49341
410628452025	9242 SAG HARBOR CT NE	ROCKFORD	MI49341
410628477004	9247 ALGOMA AVE NE	ROCKFORD	MI49341
410628476019	9249 GARDEN GATE DR NE	ROCKFORD	MI49341
410628476005	9250 GARDEN GATE DR NE	ROCKFORD	MI49341
410628452005	9253 NANTUCKET CT NE	ROCKFORD	MI49341
410628452006	9261 NANTUCKET CT NE	ROCKFORD	MI49341
410628452024	9262 NAGSHEAD CT NE	ROCKFORD	MI49341
410628452007	9269 NANTUCKET CT NE	ROCKFORD	MI49341
410628452023	9270 NAGSHEAD CT NE	ROCKFORD	MI49341
410628452008	9277 NANTUCKET CT NE	ROCKFORD	MI49341
410628476006	9278 GARDEN GATE DR NE	ROCKFORD	MI49341
410628452022	9278 NAGSHEAD CT NE	ROCKFORD	MI49341
410628476018	9285 GARDEN GATE DR NE	ROCKFORD	MI49341




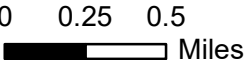
APPENDIX I – LIST OF PARCELS

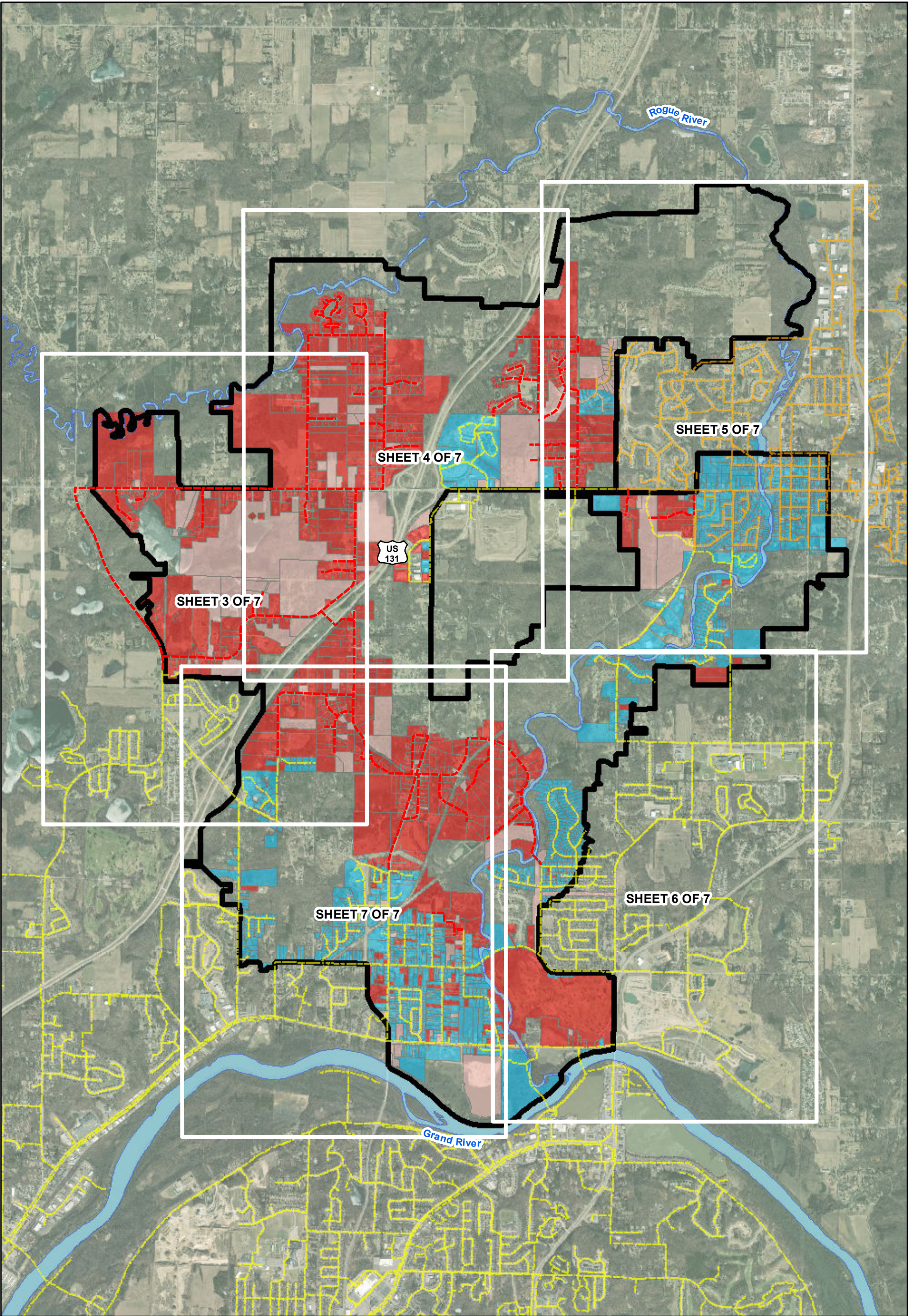
PPN	Address	City	Zip Code
410628452009	9285 NANTUCKET CT NE	ROCKFORD	MI49341
410628452021	9286 NAGSHEAD CT NE	ROCKFORD	MI49341
410628452020	9294 NAGSHEAD CT NE	ROCKFORD	MI49341
410628452010	9299 BAY HARBOR CT NE	ROCKFORD	MI49341
410628476007	9300 GARDEN GATE CT NE	ROCKFORD	MI49341
410628476017	9305 GARDEN GATE DR NE	ROCKFORD	MI49341
410628452011	9311 BAY HARBOR CT NE	ROCKFORD	MI49341
410627400045	9311 ELSTNER AVE NE	ROCKFORD	MI49341
410628452019	9314 OLD HARBOR CT NE	ROCKFORD	MI49341
410628476016	9321 GARDEN GATE DR NE	ROCKFORD	MI49341
410628452018	9322 OLD HARBOR CT NE	ROCKFORD	MI49341
410628452012	9323 BAY HARBOR CT NE	ROCKFORD	MI49341
410628476008	9330 GARDEN GATE CT NE	ROCKFORD	MI49341
410628452013	9331 BAY HARBOR CT NE	ROCKFORD	MI49341
410628476012	9332 GARDEN GATE DR NE	ROCKFORD	MI49341
410628476011	9333 GARDEN GATE CT NE	ROCKFORD	MI49341
410628452030	9338 OLD HARBOR CT NE	ROCKFORD	MI49341
410628452014	9339 BAY HARBOR CT NE	ROCKFORD	MI49341
410628476015	9343 GARDEN GATE DR NE	ROCKFORD	MI49341
410628452015	9344 OLD HARBOR CT NE	ROCKFORD	MI49341
410628476009	9352 GARDEN GATE CT NE	ROCKFORD	MI49341
410628476010	9355 GARDEN GATE CT NE	ROCKFORD	MI49341
410628476014	9369 GARDEN GATE DR NE	ROCKFORD	MI49341
410628476013	9370 GARDEN GATE DR NE	ROCKFORD	MI49341
411005126002	978 10 MILE RD NE	COMSTOCK PARK	MI49321
411005126003	992 10 MILE RD NE	COMSTOCK PARK	MI49321
410632300018	993 10 MILE RD NE	COMSTOCK PARK	MI49321






APPENDIX I – LIST OF PARCELS

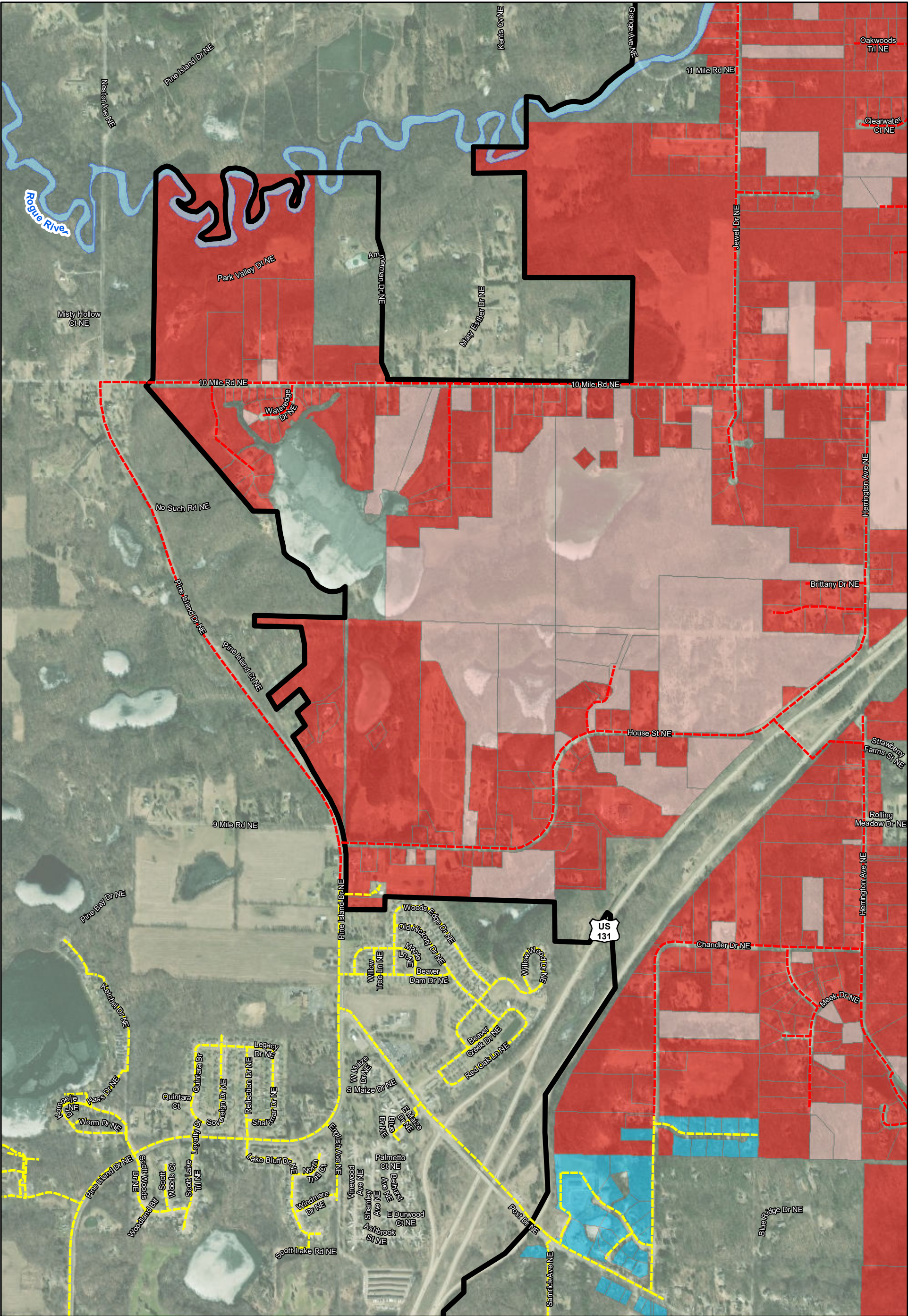
PPN	Address	City	Zip Code



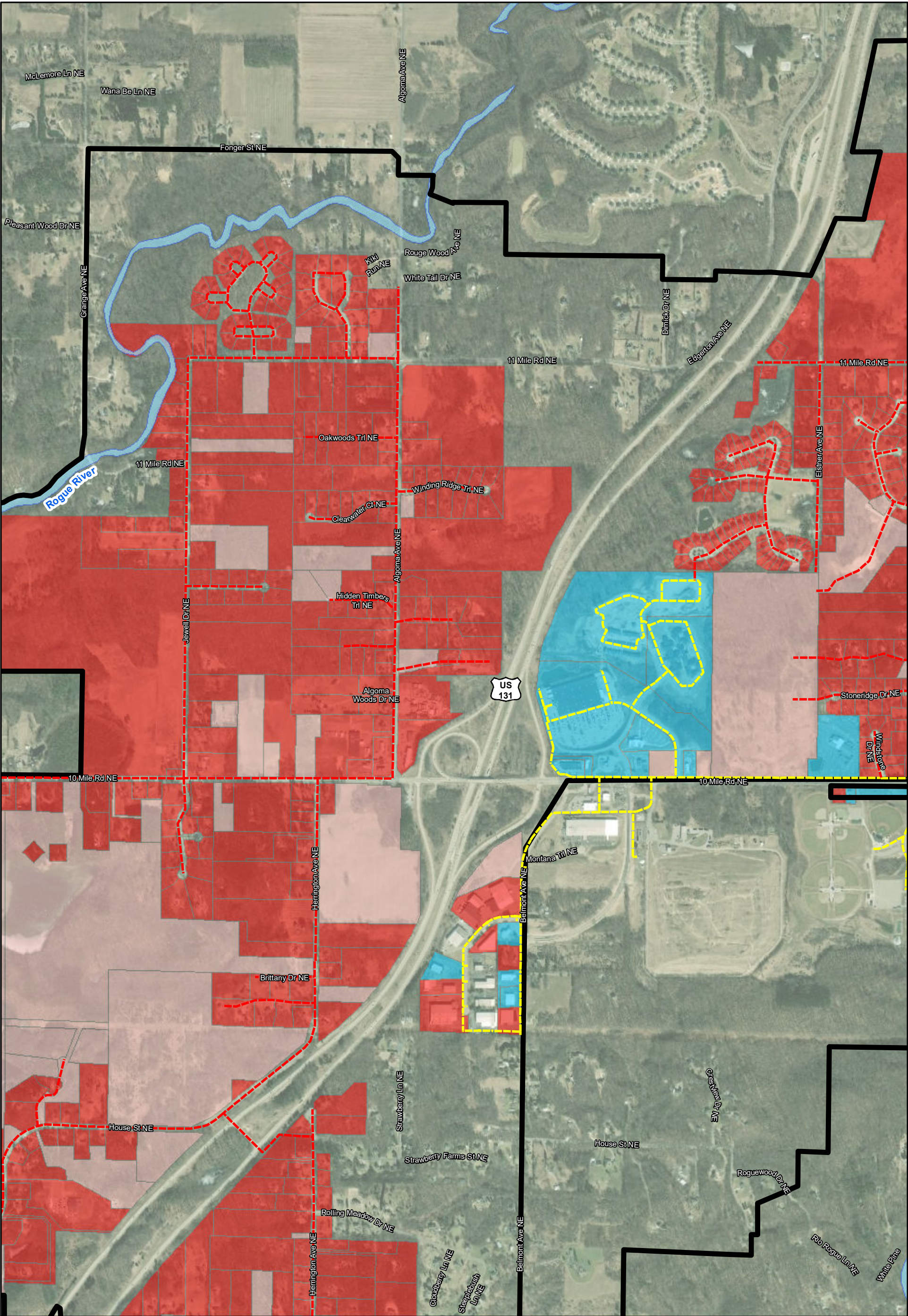
  Prepared: 2/3/2020	Map Location 	Legend <ul style="list-style-type: none">Occupied Parcel within New Municipal Water AreaVacant Parcel within New Municipal Water AreaExisting Municipal Water AreaNew Water MainExisting Water Main<ul style="list-style-type: none">Plainfield Water MainRockford Water MainNorth Kent Study Area	 	APPENDIX F MAP OF MUNICIPAL WATER AREAS SHEET 1 OF 7 KENT COUNTY, MI
--------------------------------------------------------------------------------------------------------------------------------------------------------------------------------------------------	------------------------------------------------------------------------------------------------------------	---------------------------------------------------------------------------------------------------------------------------------------------------------------------------------------------------------------------------------------------------------------------------------------------------------------------------------------------------------------------------------------------	--------------------------------------------------------------------------------------------------------------------------------------------------------------------------------	------------------------------------------------------------------------------------------------------------------



  Prepared: 2/3/2020	Map Location 	Legend <ul style="list-style-type: none">Occupied Parcel within New Municipal Water AreaVacant Parcel within New Municipal Water AreaExisting Municipal Water AreaNew Water MainExisting Water Main<ul style="list-style-type: none">Plainfield Water MainRockford Water MainNorth Kent Study Area	 	APPENDIX F MAP OF MUNICIPAL WATER AREAS SHEET 2 OF 7 KENT COUNTY, MI
--------------------------------------------------------------------------------------------------------------------------------------------------------------------------------------------------	------------------------------------------------------------------------------------------------------------	---------------------------------------------------------------------------------------------------------------------------------------------------------------------------------------------------------------------------------------------------------------------------------------------------------------------------------------------------------------------------------------------	--------------------------------------------------------------------------------------------------------------------------------------------------------------------------------	--------------------------------------------------------------------------------------------------------



 Prepared: 2/3/2020	Map Location 	Legend <ul style="list-style-type: none">Occupied Parcel within New Municipal Water AreaVacant Parcel within New Municipal Water AreaExisting Municipal Water AreaNew Water MainExisting Water Main<ul style="list-style-type: none">Plainfield Water MainRockford Water MainNorth Kent Study Area	 	APPENDIX F MAP OF MUNICIPAL WATER AREAS SHEET 3 OF 7 KENT COUNTY, MI
----------------------------	-------------------------	---------------------------------------------------------------------------------------------------------------------------------------------------------------------------------------------------------------------------------------------------------------------------------------------------------------------------------------------------------------------------------------------	------	-------------------------------------------------------------------------------------------------------------------------



Prepared:2/3/2020

Map Location

Legend

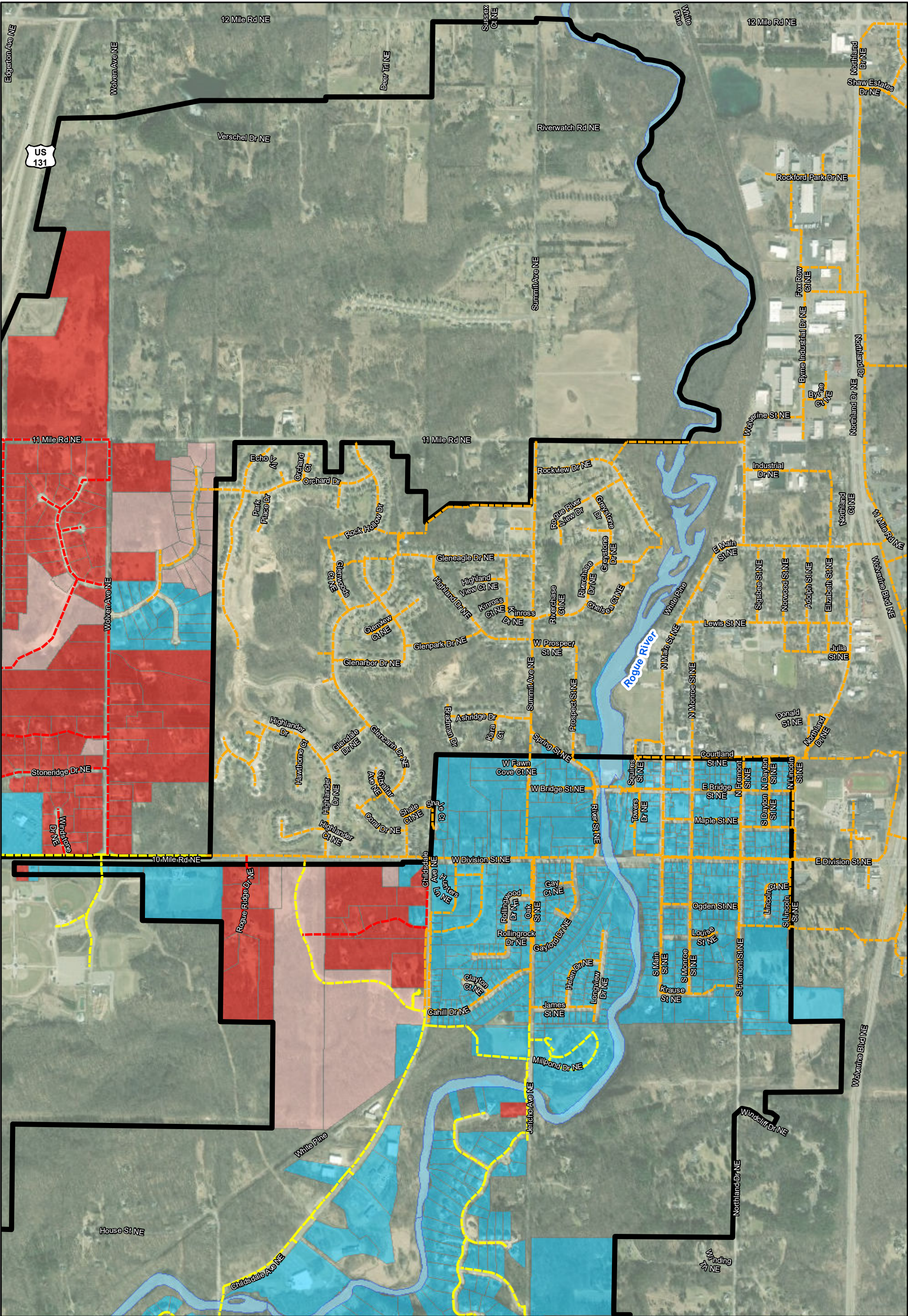
Occupied Parcel within New Municipal Water Area	New Water Main
Vacant Parcel within New Municipal Water Area	Existing Water Main
Existing Municipal Water Area	Plainfield Water Main
	Rockford Water Main
	North Kent Study Area

0 0.1 0.2 Miles

N

APPENDIX F
MAP OF MUNICIPAL
WATER AREAS
SHEET 4 OF 7

KENT COUNTY, MI



Prepared:2/3/2020

Map Location

Legend

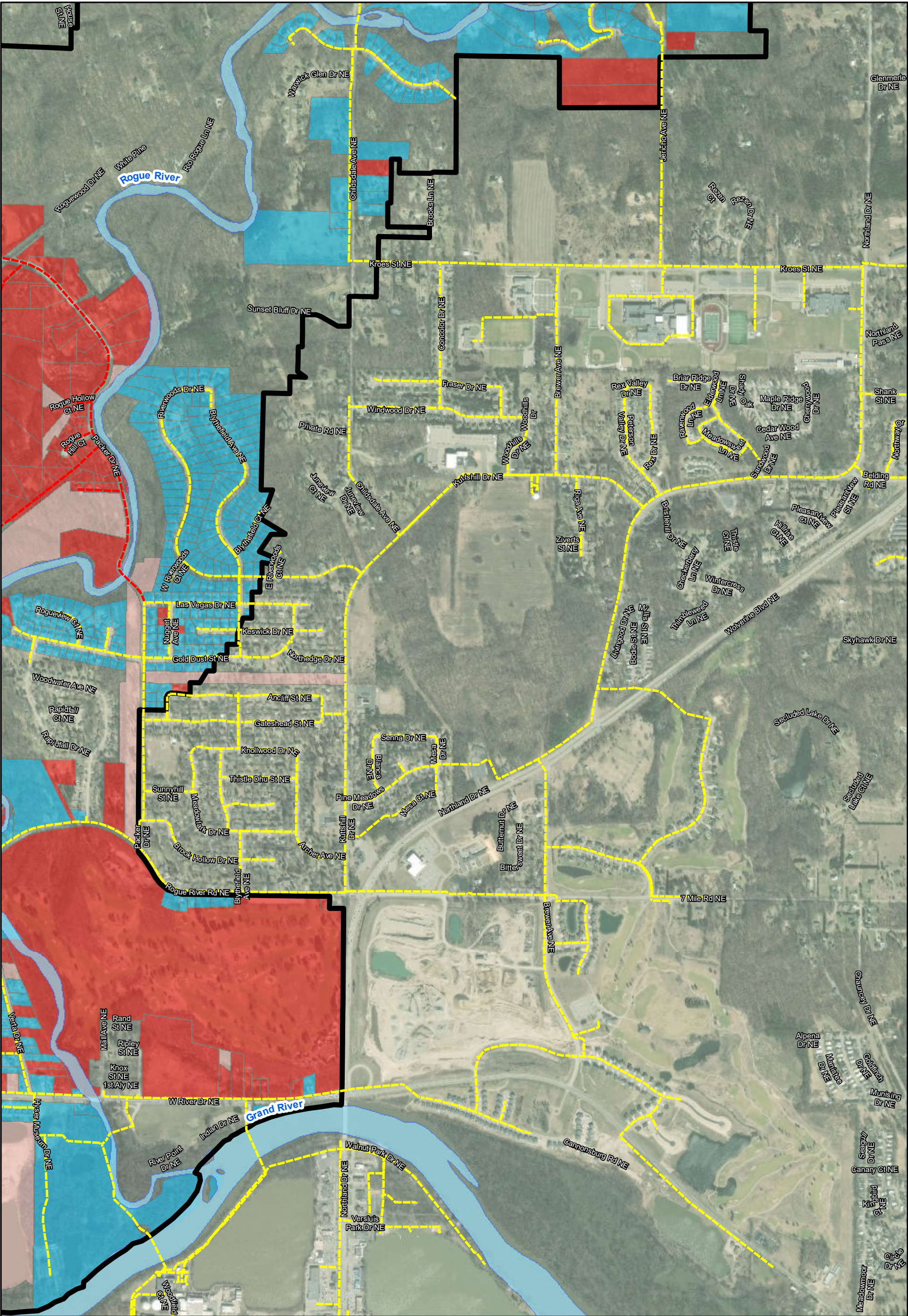
Occupied Parcel within New Municipal Water Area	New Water Main
Vacant Parcel within New Municipal Water Area	Existing Water Main
Existing Municipal Water Area	Plainfield Water Main
	Rockford Water Main
	North Kent Study Area

0 0.1 0.2 Miles

N

APPENDIX F
MAP OF MUNICIPAL
WATER AREAS
SHEET 5 OF 7

KENT COUNTY, MI



Prepared: 2/3/2020

Map Location

Legend

Occupied Parcel within New Municipal Water Area

Vacant Parcel within New Municipal Water Area

Existing Municipal Water Area

New Water Main

Plainfield Water Main

Rockford Water Main

North Kent Study Area

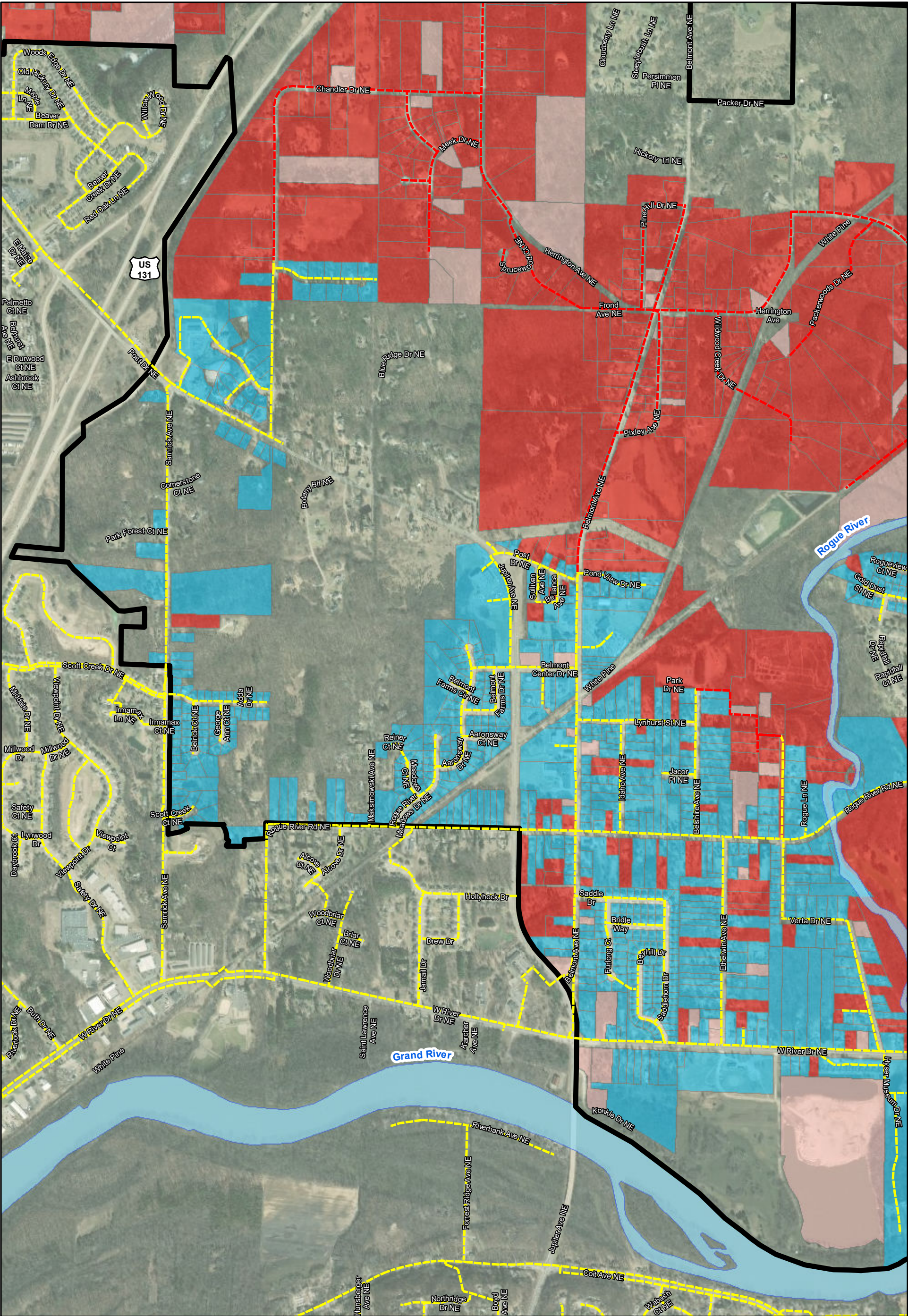
0 0.1 0.2 Miles

N

APPENDIX F
MAP OF MUNICIPAL
WATER AREAS
SHEET 6 OF 7

KENT COUNTY, MI

G:\GrandRapids\DCS\GIS\ArcMap_GeoDB_Projects\ENV\GIS_Data\GIS\North_Kent\MXD\AG\Appendix_F_Map_Municipal_Areas_Sheets3+.mxd



 Prepared: 2/3/2020	Map Location 	Legend <ul style="list-style-type: none">Occupied Parcel within New Municipal Water AreaVacant Parcel within New Municipal Water AreaExisting Municipal Water AreaNew Water MainExisting Water Main<ul style="list-style-type: none">Plainfield Water MainRockford Water MainNorth Kent Study Area	 0 0.1 0.2 Miles	APPENDIX F MAP OF MUNICIPAL WATER AREAS SHEET 7 OF 7 KENT COUNTY, MI
------------------------------------	-------------------------	---------------------------------------------------------------------------------------------------------------------------------------------------------------------------------------------------------------------------------------------------------------------------------------------------------------------------------------------------------------------------------------------	-------------------------	--------------------------------------------------------------------------------------------------------

Appendix J

**ALGOMA TOWNSHIP
KENT COUNTY, MICHIGAN**

ORDINANCE NO.____

Trustee _____, seconded by Trustee _____, moved the adoption of the following ordinance:

**AN ORDINANCE TO AMEND THE ALGOMA TOWNSHIP CODE OF ORDINANCES
TO ADD A NEW CHAPTER____, ARTICLE____, SECTIONS ____-300 THROUGH ____-
310, INCLUSIVE, ENTITLED “GROUNDWATER USE”**

ALGOMA TOWNSHIP OF ORDAINS:

Section 1. Amendment of Chapter _____ to add Article X. That the Algoma Township Code of Ordinances is amended to add a new Chapter _____, Article ___, Sections ____-300 through ____-310, inclusive, entitled “Groundwater Use” to read as follows:

Section ____-300. Authority.

Michigan townships have been delegated the right to adopt ordinances on topics over which they have jurisdiction, including ordinances governing public health and safety. See MCL §41.181(1). Michigan townships have the right to develop, construct, operate and regulate potable water systems. See MCL §41.722(b).

Section ____-301. Purpose and Finding.

The purpose of this Article is to fulfill the above-described responsibilities of Algoma Township (“Township”) and to protect the public health, safety, and welfare, and groundwater resources through the imposition of restrictions on the use of groundwater where there is a reasonable potential that the use of a Well will lead to the human consumption of, or exposure to, unacceptable levels of certain contaminants in groundwater and the inadvertent spread of groundwater contamination beyond its natural migration.

The Board, as defined below, hereby finds that the groundwater in some areas within the Township contains Contamination that constitutes a public health and welfare risk and endangers the safety of affected residents. Further, the Board finds that the groundwater use restrictions and related provisions adopted hereunder are necessary to protect the public health, safety, and welfare and groundwater resources. This Article applies only to Affected Areas or Influential Wells as defined below.

Section ____-302. Definitions.

As used in this Article, the following terms shall have the meanings set forth below:

- (1) **“Abandoned Water Well”** means an abandoned water well as defined by R 325.1601(1) of the Groundwater Quality Control Rules, Mich. Admin. Code R 325.1601 *et seq.*
- (2) **“Affected Area”** means an area within the Township that the Board declares to be affected by the presence or expected flow of Contamination as further set forth herein.
- (3) **“Affected Parcel”** means a parcel of land, any part of which is located within an Affected Area.
- (4) **“Article”** means this Groundwater Use Ordinance.
- (5) **“Available”** means a water main of the Township municipal water distribution system is within two hundred (200) feet of the nearest structure on an Affected Parcel or where the Township elects to pay the cost to connect an Affected Parcel to a Water Service.
- (6) **“Board”** means the Township Board of Trustees.
- (7) **“Contamination”** means groundwater in which there is present, or likely to be present, one or more hazardous substances, contaminants, or pollutants that are identified as such by the U.S. EPA, EGLE or the Kent County Health Department, which, individually or collectively, exceed legally applicable criteria for residential consumption of water, including but not limited to Maximum Contaminant Levels or guidelines promulgated by EGLE or the U.S. EPA pursuant to the MSDWA, the Federal SDWA, or by EGLE pursuant to Part 201, and includes “Contaminant” as defined by R 325.1602(5) of the Groundwater Quality Control Rules, or that are commonly understood by the scientific community to be dangerous to public health and safety.
- (8) **“DPS Officer”** means the Plainfield Charter Township Director of Public Services or his or her designee.
- (9) **“EGLE”** means the Michigan Department of Environment, Great Lakes, and Energy or its successor.
- (10) **“Federal SDWA”** means the Safe Drinking Water Act, 42 U.S.C. 300f *et seq.*
- (11) **“Groundwater”** means underground water within the zone of saturation.
- (12) **“Influential Well”** means a Well outside an Affected Area that has the potential to affect the migration of Contamination within the Affected Area into an area or portion of an aquifer that was not previously Contaminated.

- (13) **“KCHD”** means the Kent County Health Department.
- (14) **“MSDWA”** means the Michigan Safe Drinking Water Act, MCL 325.1001 *et seq.*
- (15) **“Part 127”** means Part 127, Water Supply and Sewer Systems, of the Public Health Code, MCL 333.12701 *et seq.*, and its rules.
- (16) **“Part 201”** means Part 201, Environmental Remediation, of the Natural Resources and Environmental Protection Act, MCL 324.20101 *et seq.*, and its rules.
- (17) **“Person”** means an individual, partnership, corporation, association, or other legal entity, including but not limited to another governmental entity, except KCHD or EGLE.
- (18) **“Proof of No Influence”** means groundwater data or other documentation or evidence demonstrating that a Well does not have the potential to affect the migration of Contamination within an Affected Area to an area or portion of an aquifer that was not previously contaminated, or a Well’s construction or use does not otherwise pose a threat to groundwater resources, public health or the environment. Documentation or evidence necessary to demonstrate Proof of No Influence includes, but is not limited to, valid analytical data collected over an acceptable time period, hydrogeologic evaluations including pump tests, an analysis of the degree of protection from horizontal and vertical migration of Contamination within an aquifer or through geologic barriers, and groundwater modeling.
- (19) **“PWD”** means the Plainfield Charter Township Water Department.
- (20) **“Sheriff”** means the elected Sheriff of Kent County, including any of his or her authorized and sworn deputies.
- (21) **“Township”** means Algoma Township.
- (22) **“U.S. EPA”** means the United States Environmental Protection Agency or its successor.
- (23) **“Water Service”** means water that is filtered through a water treatment plant regulated as such by the State of Michigan and delivered by dedicated water service pipes to property owners.
- (24) **“Well”** means an opening in the surface of the earth for the purpose of removing fresh water or a test well, recharge well, waste disposal well, or a well used temporarily for dewatering purposes during construction, as defined in Part 127, MCL 333.12701(d), groundwater monitoring wells or wells used for remediating contaminated groundwater that are approved by EGLE or U.S. EPA, and also includes all of the following:

- (i) “Water Supply Well” means a well that is used to provide potable water for drinking or domestic purposes.
- (ii) “Irrigation Well” means a well that is used to provide water for plants, livestock, or other agricultural purposes.
- (iii) “Heat Exchange Well” means a well for the purpose of utilizing the geothermal properties of earth formations for heating or air conditioning.
- (iv) “Industrial Well” means a well that is used to supply water for industrial purposes, fire protection, or similar nonpotable uses.

Section ____-303. Prohibition, Restrictions and Requirements.

Except as provided in Section ____-306, no Person shall install, utilize, or allow, permit or provide for the installation or utilization of a Well within any Affected Area or an Influential Well. In addition, each Person shall comply with the following restrictions:

- (1) *Sources of Water Supplied for Human Consumption.* Except as provided in Section ____-306, water for human consumption in an Affected Area shall be delivered only from a Water Service or the through the temporary use of delivered or bottled water. For purposes of this subsection, the term “human consumption” includes use in human digestion or food preparation or food service.
- (2) *Use and Access for Maintenance of Point-of-Use or Whole House Filters.* Each Person who owns real property in an Affected Area that utilizes a point-of-use or whole house filter installed by a third party must continue to use that point-of-use or whole house filter and shall continue to allow such third party or its contractors access on reasonable advance notice to perform operation and maintenance activities for the point-of-use or whole house filter.
- (3) *Wells Affecting Contamination.* No Influential Well may be installed or utilized if it will cause the migration of Contamination to an area or portion of an aquifer that was not previously contaminated, or adversely impact any groundwater treatment system, unless the Well is part of an EGLE or U.S. EPA approved groundwater monitoring or remediation system. A Person seeking to install or utilize a potentially Influential Well shall provide Proof of No Influence to the DPS Officer for review and approval. The DPS Officer will consult with KCHD and with EGLE and must follow the recommendation of EGLE unless there is good cause to disregard that recommendation.
- (4) *Non-conforming Wells.* Any existing Well, the use of which is prohibited by this section (and which is not eligible for an exception under Section ____-306), shall be plugged in conformance with the Groundwater Quality Control Rules, Mich. Admin. Code R 325.1662 - .1665 and as approved by the KCHD or EGLE and as implemented by the PWD.

(5) *Well Notification Process.* Each Person who owns real property in an Affected Area or within two hundred (200) feet of an Affected Area shall complete and submit to the PWD a Well Notification Form as attached as Exhibit A.

Section ____-304. Designation of Affected Areas.

The areas identified in Exhibit B, attached hereto, are found to be Affected Areas as of the date of the enactment of this Article. Exhibit B shall include a map of each Affected Area and also list each Affected Parcel within an Affected Area by property tax identification number. By resolution, the Board may designate additional areas of the Township as Affected Areas by amending Exhibit B if it finds that there is Contamination underlying or upgradient that justifies, requires, or warrants an application of the prohibitions of this Article. Upon a determination by EGLE that an Affected Area no longer contains Contamination that justifies, requires or warrants an application of the prohibitions or regulations of this Article, the Board may delist any Affected Area or Affected Parcel by adopting a resolution amending Exhibit B. Notice of the delisting shall be provided to the KCHD and EGLE not less than thirty (30) days prior to the adoption of the delisting resolution. The PWD shall keep and maintain a list of all current, Affected Areas under this Article, and shall periodically file that updated Exhibit B with the Algoma Township Clerk, who shall provide a copy of such list with every copy of this Article that is disseminated.

Section ____-305. Sources of Water.

- (1) All Affected Parcels within an Affected Area shall be connected to an Available Water Service unless an exception is approved under Section ____-306 of this Article.
- (2) Each Person who owns real property in an Affected Area that is to be connected to an Available Water Service shall allow contractors access on reasonable advance notice to perform the connection and well plugging services necessary to facilitate this Ordinance.
- (3) The Township and KCHD shall not be required to incur any expenses or cost under this Article, except as may otherwise be approved by the Board or Kent County Board of Commissioners, respectively.

Section ____-306. Exceptions.

A Person may use a Well within an Affected Area if any of the following exceptions apply and the requirements of the exception are complied with:

(1) *Water Service Not Available.* A Water Supply Well in an Affected Area may be installed and used provided that Water Service is not Available to the Affected Parcel, and provided further that the conditions of both subsection ____-306(1)(a) and (b) are fulfilled:

(a) (i) The water has been tested by a laboratory that is acceptable to and for chemical parameters specified by EGLE; the results of that test are promptly submitted to the KCHD and EGLE for review, and based on those tests, the Water Supply Well is determined to be safe and suitable for use; or

(ii) The PWD annually determines that the owner of the Affected Parcel is using a PWD approved point-of-use or whole house filter which is being maintained and the water has been or is tested according to a schedule approved by EGLE and the test results are promptly submitted to the KCHD and EGLE for review. The PWD shall follow the recommendations of EGLE on point-of-use or whole house filters for use under this subsection unless there is good cause to disregard that recommendation.

(b) The Affected Parcel shall be connected within ninety (90) days after Water Service becomes Available to the premises as communicated by the PWD through a written notice to the owner.

(2) *Groundwater Monitoring/Remediation.* A Well in an Affected Area may be installed and used for groundwater monitoring and/or remediation as part of response activity or corrective action approved by EGLE or U.S. EPA.

(3) *Construction Dewatering.* A Well may be installed and used in an Affected Area for construction dewatering if both of the following conditions are satisfied: (i) the use of the dewatering Well will not result in unacceptable exposure to Contamination, cross-contamination between saturated zones, or unacceptable hydrogeological effects on Contamination plumes and (ii) the water generated by that activity is properly managed and disposed of in compliance with all applicable laws, rules, regulations, permit and license requirements, and orders of any governmental entity or agency of competent jurisdiction. Any release or unacceptable migration of Contamination caused by the use of the Well under this exception shall be the responsibility of the Person operating the dewatering Well.

(4) *Wells Not Used As A Water Supply Well.* If the owner of a Well not used as a Water Supply Well in an Affected Area demonstrates by providing Proof of No Influence that use of the Well as an open loop Heat Exchange Well for non-contact heating or cooling, Irrigation Well or Industrial Well, including discharges incident to such use, will not cause unacceptable exposure to Contamination, future migration of Contamination or contamination of any other environmental media, the DPS Officer, upon consultation with KCHD and EGLE and upon the recommendation of EGLE, may execute a waiver allowing the use of the Well. The DPS Officer must follow the recommendation of EGLE unless there is good cause to disregard that recommendation. The Person requesting this exception shall provide the necessary Proof of No Influence.

(5) *Public Emergencies.* A Well may be used in an Affected Area in the event of a public emergency, but only if expressly authorized by the DPS Officer and written notice is provided to the KCHD and EGLE within twenty-four (24) hours of using the Well.

(6) *Heat Exchange Vertical Closed Loop Geothermal.* If the DPS Officer, in consultation with KCHD and EGLE and upon the recommendation by EGLE, determines that the use of a Well for non-contact closed loop heating/cooling involved in residential, industrial or commercial activities will not allow for exposure to contamination or cause unacceptable migration of Contamination, and proof of that determination is delivered to the PWD, such use of the Well under any terms and conditions specified by EGLE will be allowed. The DPS Officer must follow the recommendation of EGLE unless there is good cause to disregard that recommendation. All information necessary for the DPS Officer determination described in this subsection shall be provided by the Person seeking this exception. Any release or unacceptable migration of Contamination caused by the use of the Well under this exception shall be the responsibility of the Person operating the Well.

Section ____-307. Notifications

(1) EGLE and the KCHD shall be notified in writing by the Township of the public meeting for the consideration of a proposed amendment to this Article not less than fourteen (14) days prior to the meeting. The Township shall also provide notice to the KCHD of the potential amendment of this Article not less than fourteen (14) days prior to the effective date of the amendment.

(2) After the Township sets the public meeting concerning the amendment to this Article, the Township shall cause a written notice of the meeting to be sent by first class mail to all Persons having an interest as owner in any of the Affected Parcels included in the proposed Affected Area. The notice:

- a. shall include a brief statement regarding the establishment of the Affected Area designed to inform the recipients of its main purpose and potential impact on the recipients in general;
- b. shall be mailed at least fourteen (14) days prior to the meeting; and
- c. shall also be published in a newspaper of general circulation in the Township at least fourteen (14) days prior to the meeting.

Section ____-308. Building and Zoning Permits.

The Township shall not issue a permit for the construction, improvement, alteration, or occupancy of a building or structure, or a permit or approval for any zoning review, for any property that is in violation of this Article.

Section ____-309. Implementation, Enforcement, and Remedies.

(1) *Administration.* The DPS Officer or Sheriff shall be deemed an authorized local official for the purpose of making the determinations required under this Article and enforcing Article, and may request assistance from the Sheriff and Prosecutor.

(2) *Appearance Ticket.* If the DPS Officer or Sheriff determines that this Article has been violated, they are authorized to issue and serve a civil infraction citation or notice upon a Person or entity violating this Article. The citation or notice shall direct the recipient to appear in a violations bureau or the appropriate court on a specified date to respond to the alleged violation.

(3) *Penalties.* A Person who violates any provision in this Article shall be responsible for a municipal civil infraction and subject to a fine not to exceed \$500 for each day of noncompliance, court costs, attorney fees, costs of enforcement, and any costs associated with remediation due to that violation. A violation of this Article is declared to be a nuisance *per se* and subject to remedies provided at law.

(4) *Treatment of a Well.* Any Well installed, operated, utilized, or maintained in violation of this Article shall be immediately taken out of service and plugged if not otherwise provided herein. A court of competent jurisdiction may order any Person violating any provision of this Article to properly and lawfully plug an Abandoned Water Well.

(5) *No Liability.* No officer, agent, or employee of the Township or member of the Board or KCHD shall render himself or herself personally liable for any damage which may occur to any Person as a result of any act or decision performed in the discharge of his or her duties and responsibilities pursuant to this Article, and the regulations and requirements set forth in this Article are declared to be a governmental function for all purpose at law.

(6) *Publication.* This Article shall be published in full in the Grand Rapids Press, a publication of general circulation within the Township and shall be recorded in the Township's book of ordinances.

Section ____-310. Severability and Modification.

The Article and the various sections and clauses thereof, are hereby declared to be severable. In any part, sentence, paragraph, section, clause or work is adjudged unconstitutional or invalid for any reason, by any court of competent jurisdiction, such invalidity shall not affect the remaining portions or applications of this Article which can be given effect without the invalid portion or application, provided such remaining portions are not determined by the Court to be inoperable. EGLE, or its successor, shall be notified at least thirty (30) days prior adopting a modification to this Article or to the lapsing or revocation of this Article.

Section 2. Effective Date. This ordinance shall be effective thirty days from publication or as otherwise provided by law.

YEAS: _____

NAYS: _____

ABSENT: _____

ORDINANCE NO. _____ ADOPTED

Kevin Green, Supervisor

Judy A. Bigney, Clerk

I, Judy A. Bigney, the Township Clerk for Algoma Township hereby certify that the foregoing is a true and accurate copy of an ordinance adopted by the Township Board of Trustees for the Algoma Township at a regular meeting held on_____, 2020.

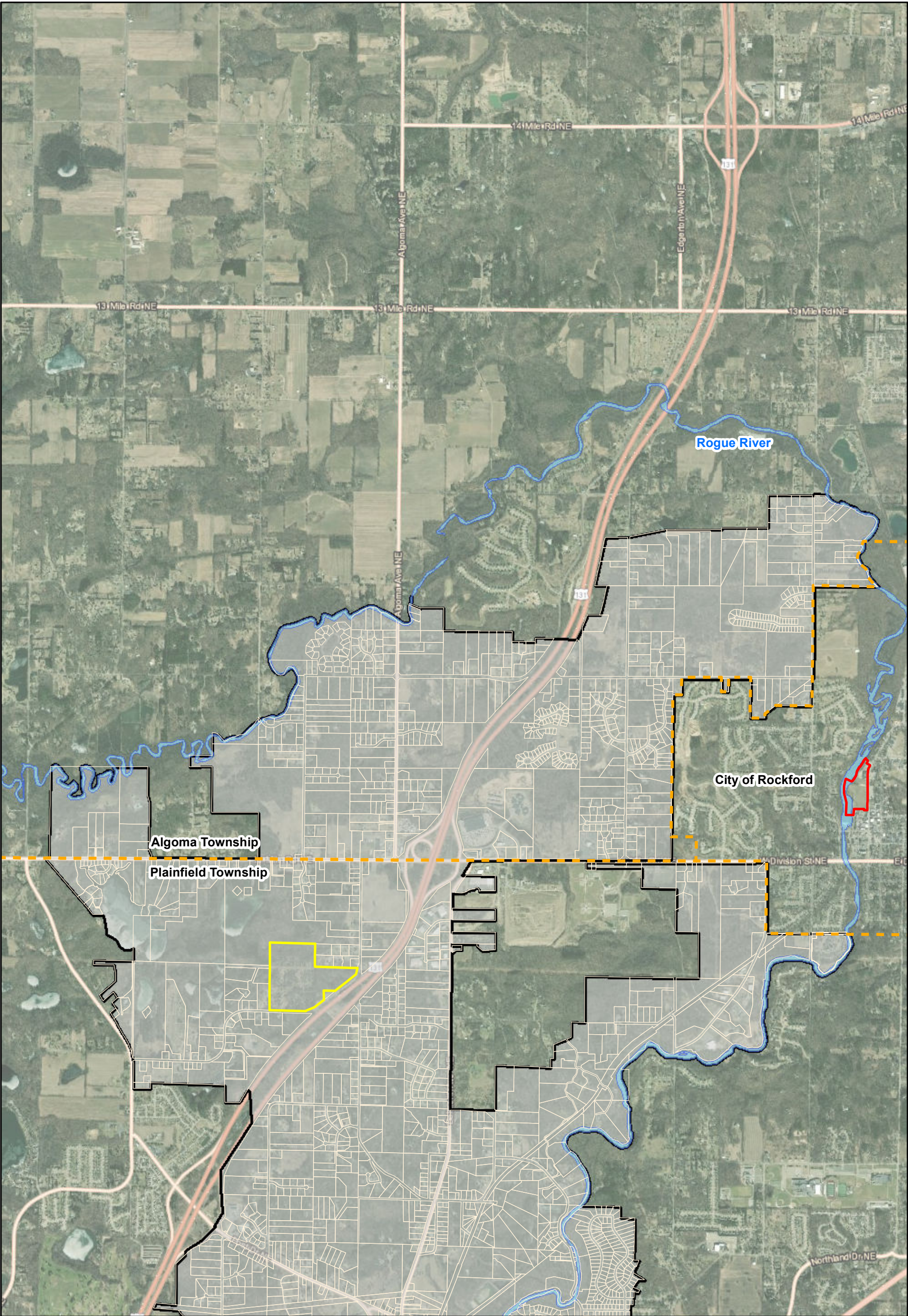
Judy A. Bigney, Clerk










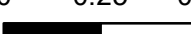
EXHIBIT A

EXHIBIT A
WELL NOTIFICATION FORM

EXHIBIT B

AFFECTED AREAS
MAP AND PARCEL LIST



  Prepared: 2/3/2020	<p>Map Location</p> 	<p>Legend</p> <ul style="list-style-type: none"> Affected Area of Groundwater Use Ordinance House Street Disposal Site Rockford Tannery Parcel Boundary Township/City Boundary <div data-bbox="1421 2750 1471 2859"></div> <div data-bbox="1199 2937 1471 2999"><p>0 0.25 0.5 Miles</p></div>	<p>EXHIBIT B ALGOMA TOWNSHIP MAP OF AFFECTED AREA SHEET 1 OF 1</p> <p>KENT COUNTY, MI</p>
--------------------------------------------------------------------------------------------------------------------------------------------------------------------------------------------------	---------------------------------------------------------------------------------------------------------	----------------------------------------------------------------------------------------------------------------------------------------------------------------------------------------------------------------------------------------------------------------------------------------------------------------------------------------------------------------------------------------------------------------------------------------------------------------------------------------------------------------------------------------------------------------------------------------------------------------------------------------------------------------------------------------------------------------------------------------------------------------------------------------------------------------------------------------------------------------------------------------------------------------------------------------------------------	-------------------------------------------------------------------------------------------------------

ALGOMA TOWNSHIP PARCEL LIST

PPN	Address	City	Zip Code
410632300011	1031 10 MILE RD NE	COMSTOCK PARK	MI49321
410632300010	1033 10 MILE RD NE	COMSTOCK PARK	MI49321
410632300009	1045 10 MILE RD NE	COMSTOCK PARK	MI49321
410632300006	1095 10 MILE RD NE	COMSTOCK PARK	MI49321
410632300012	1155 10 MILE RD NE	COMSTOCK PARK	MI49321
410632400075	1307 10 MILE RD NE	COMSTOCK PARK	MI49321
410633100019	1790 11 MILE RD NE	COMSTOCK PARK	MI49321
410633100069	1826 11 MILE RD NE	COMSTOCK PARK	MI49321
410633100057	1835 11 MILE RD NE	COMSTOCK PARK	MI49321
410633100077	1850 11 MILE RD NE	COMSTOCK PARK	MI49321
410633100078	1874 11 MILE RD NE	COMSTOCK PARK	MI49321
410633100047	1875 11 MILE RD NE	COMSTOCK PARK	MI49321
410633100082	1899 OFFROAD DR NE	COMSTOCK PARK	MI49321
410633100075	1900 11 MILE RD NE	COMSTOCK PARK	MI49321
410633100083	1969 OFFROAD DR NE	COMSTOCK PARK	MI49321
410633300007	1981 10 MILE RD NE	COMSTOCK PARK	MI49321
410628300011	1981 11 MILE RD NE	ROCKFORD	MI49341
410633100081	1990 OFFROAD DR NE	COMSTOCK PARK	MI49321
410633402001	2010 GREEN TIMBERS DR NE	COMSTOCK PARK	MI49321
410628451002	2011 11 MILE RD NE	ROCKFORD	MI49341
410628451003	2029 11 MILE RD NE	ROCKFORD	MI49341
410633451004	2031 10 MILE RD NE	COMSTOCK PARK	MI49321
410633201002	2050 11 MILE RD NE	ROCKFORD	MI49341
410633402002	2050 GREEN TIMBERS DR NE	COMSTOCK PARK	MI49321
410633402009	2069 GREEN TIMBERS DR NE	COMSTOCK PARK	MI49321
410633402003	2088 GREEN TIMBERS DR NE	COMSTOCK PARK	MI49321
410633402008	2091 GREEN TIMBERS DR NE	COMSTOCK PARK	MI49321
410633451005	2101 10 MILE RD NE	COMSTOCK PARK	MI49321
410633201003	2110 11 MILE RD NE	ROCKFORD	MI49341
410633402004	2110 GREEN TIMBERS DR NE	COMSTOCK PARK	MI49321
410633402007	2119 GREEN TIMBERS DR NE	COMSTOCK PARK	MI49321
410633402005	2144 GREEN TIMBERS DR NE	COMSTOCK PARK	MI49321
410633402006	2145 GREEN TIMBERS DR NE	COMSTOCK PARK	MI49321
410633451008	2151 10 MILE RD NE	COMSTOCK PARK	MI49321
410633201004	2190 11 MILE RD NE	ROCKFORD	MI49341
410633226001	2202 11 MILE RD NE	ROCKFORD	MI49341
410633451009	2203 10 MILE RD NE	COMSTOCK PARK	MI49321
410628478003	2211 11 MILE RD NE	ROCKFORD	MI49341
410633277007	2211 CLEAR WATER CT NE	ROCKFORD	MI49341

PPN	Address	City	Zip Code
410628478001	2213 11 MILE RD NE	ROCKFORD	MI49341
410628478004	2215 11 MILE RD NE	ROCKFORD	MI49341
410633226002	2222 11 MILE RD NE	ROCKFORD	MI49341
410633476013	2229 10 MILE RD NE	ROCKFORD	MI49341
410633426021	2243 HIDDEN TIMBERS TRL NE	ROCKFORD	MI49341
410633277006	2245 CLEAR WATER CT NE	ROCKFORD	MI49341
410633426017	2250 HIDDEN TIMBERS TRL NE	ROCKFORD	MI49341
410628478002	2251 11 MILE RD NE	ROCKFORD	MI49341
410633226003	2260 11 MILE RD NE	ROCKFORD	MI49341
410628427002	2263 KIKI RUN NE	ROCKFORD	MI49341
410633426022	2269 HIDDEN TIMBERS TRL NE	ROCKFORD	MI49341
410633277005	2279 CLEAR WATER CT NE	ROCKFORD	MI49341
410633426012	2280 ALGOMA WOODS DR NE	ROCKFORD	MI49341
410633426009	2281 ALGOMA WOODS DR NE	ROCKFORD	MI49341
410633226004	2286 11 MILE RD NE	ROCKFORD	MI49341
410633426005	2290 HIDDEN TIMBERS TRL NE	ROCKFORD	MI49341
410633426013	2300 ALGOMA WOODS DR NE	ROCKFORD	MI49341
410633277004	2301 CLEAR WATER CT NE	ROCKFORD	MI49341
410628427003	2301 KIKI RUN NE	ROCKFORD	MI49341
410633226019	2316 11 MILE RD NE	ROCKFORD	MI49341
410633426010	2323 ALGOMA WOODS DR NE	ROCKFORD	MI49341
410633277003	2323 CLEAR WATER CT NE	ROCKFORD	MI49341
410633426014	2324 ALGOMA WOODS DR NE	ROCKFORD	MI49341
410633426006	2330 HIDDEN TIMBERS TRL NE	ROCKFORD	MI49341
410633426023	2333 HIDDEN TIMBERS TRL NE	ROCKFORD	MI49341
410633476011	2335 10 MILE RD NE	ROCKFORD	MI49341
410633426015	2346 ALGOMA WOODS DR NE	ROCKFORD	MI49341
410633277002	2355 CLEAR WATER CT NE	ROCKFORD	MI49341
410633277008	2364 CLEAR WATER CT NE	ROCKFORD	MI49341
410633426007	2370 HIDDEN TIMBERS TRL NE	ROCKFORD	MI49341
410633426003	2385 HIDDEN TIMBERS TRL NE	ROCKFORD	MI49341
410633277001	2387 CLEAR WATER CT NE	ROCKFORD	MI49341
410634152014	2434 WINDING RIDGE TRL NE	ROCKFORD	MI49341
410634152001	2441 WINDING RIDGE TRL NE	ROCKFORD	MI49341
410627300006	2445 11 MILE RD NE	ROCKFORD	MI49341
410634152013	2456 WINDING RIDGE TRL NE	ROCKFORD	MI49341
410634152002	2469 WINDING RIDGE TRL NE	ROCKFORD	MI49341
410634152012	2478 WINDING RIDGE TRL NE	ROCKFORD	MI49341
410634152011	2500 WINDING RIDGE TRL NE	ROCKFORD	MI49341
410634152003	2511 WINDING RIDGE TRL NE	ROCKFORD	MI49341

PPN	Address	City	Zip Code
410634152010	2540 WINDING RIDGE TRL NE	ROCKFORD	MI49341
410634152004	2543 WINDING RIDGE TRL NE	ROCKFORD	MI49341
410627300026	2545 WHITE TAIL DR NE	ROCKFORD	MI49341
410634101004	2550 11 MILE RD NE	ROCKFORD	MI49341
410634152005	2561 WINDING RIDGE TRL NE	ROCKFORD	MI49341
410634152009	2564 WINDING RIDGE TRL NE	ROCKFORD	MI49341
410634152008	2580 WINDING RIDGE TRL NE	ROCKFORD	MI49341
410634152006	2585 WINDING RIDGE TRL NE	ROCKFORD	MI49341
410634152007	2600 WINDING RIDGE TRL NE	ROCKFORD	MI49341
410627300030	2619 11 MILE RD NE	ROCKFORD	MI49341
410634126001	2626 11 MILE RD NE	ROCKFORD	MI49341
410627300031	2659 11 MILE RD NE	ROCKFORD	MI49341
410634126002	2680 11 MILE RD NE	ROCKFORD	MI49341
410627300032	2703 11 MILE RD NE	ROCKFORD	MI49341
410627300033	2727 11 MILE RD NE	ROCKFORD	MI49341
410634300006	2745 10 MILE RD NE	ROCKFORD	MI49341
410627300036	2751 11 MILE RD NE	ROCKFORD	MI49341
410634300019	2775 10 MILE RD NE	ROCKFORD	MI49341
410627300037	2779 11 MILE RD NE	ROCKFORD	MI49341
410634126003	2780 11 MILE RD NE	ROCKFORD	MI49341
410634199001	2795 10 MILE RD NE	ROCKFORD	MI49341
410634400050	2799 10 MILE RD NE	ROCKFORD	MI49341
410634126004	2800 11 MILE RD NE	ROCKFORD	MI49341
410634400042	2805 10 MILE RD NE	ROCKFORD	MI49341
410627400053	2809 11 MILE RD NE	ROCKFORD	MI49341
410634201001	2810 11 MILE RD NE	ROCKFORD	MI49341
410634201002	2820 11 MILE RD NE	ROCKFORD	MI49341
410634201004	2836 11 MILE RD NE	ROCKFORD	MI49341
410634201005	2850 11 MILE RD NE	ROCKFORD	MI49341
410634400053	2857 10 MILE RD NE	ROCKFORD	MI49341
410634400052	2879 10 MILE RD NE	ROCKFORD	MI49341
410634400054	2885 10 MILE RD NE	ROCKFORD	MI49341
410627400041	2900 DIMICK CT NE	ROCKFORD	MI49341
410627400035	2901 11 MILE RD NE	ROCKFORD	MI49341
410627400038	2901 DIMICK CT NE	ROCKFORD	MI49341
410627400039	2909 DIMICK CT NE	ROCKFORD	MI49341
410627400040	2915 DIMICK CT NE	ROCKFORD	MI49341
410627400037	2929 11 MILE RD NE	ROCKFORD	MI49341
410627400042	2929 DIMICK CT NE	ROCKFORD	MI49341
410627400044	2949 11 MILE RD NE	ROCKFORD	MI49341

PPN	Address	City	Zip Code
410634227064	2960 ROYAL HANNAH DR NE	ROCKFORD	MI49341
410634227063	2963 ROYAL HANNAH DR NE	ROCKFORD	MI49341
410634400032	2971 10 MILE RD NE	ROCKFORD	MI49341
410634227065	2972 ROYAL HANNAH DR NE	ROCKFORD	MI49341
410634227062	2975 ROYAL HANNAH DR NE	ROCKFORD	MI49341
410634227033	2982 SIR CHARLES DR NE	ROCKFORD	MI49341
410634227034	2983 SIR CHARLES DR NE	ROCKFORD	MI49341
410634227066	2988 ROYAL HANNAH DR NE	ROCKFORD	MI49341
410634227032	2988 SIR CHARLES DR NE	ROCKFORD	MI49341
410627400006	2989 11 MILE RD NE	ROCKFORD	MI49341
410634227061	2989 ROYAL HANNAH DR NE	ROCKFORD	MI49341
410634227035	2989 SIR CHARLES DR NE	ROCKFORD	MI49341
410634227031	2990 SIR CHARLES DR NE	ROCKFORD	MI49341
410634400005	2993 10 MILE RD NE	ROCKFORD	MI49341
410634227036	2997 SIR CHARLES DR NE	ROCKFORD	MI49341
410634227067	3000 ROYAL HANNAH DR NE	ROCKFORD	MI49341
410634227030	3000 SIR CHARLES DR NE	ROCKFORD	MI49341
410634227060	3003 ROYAL HANNAH DR NE	ROCKFORD	MI49341
410634227029	3012 SIR CHARLES DR NE	ROCKFORD	MI49341
410634227068	3016 ROYAL HANNAH DR NE	ROCKFORD	MI49341
410634227059	3019 ROYAL HANNAH DR NE	ROCKFORD	MI49341
410634227028	3024 SIR CHARLES DR NE	ROCKFORD	MI49341
410634227069	3030 ROYAL HANNAH DR NE	ROCKFORD	MI49341
410634227058	3035 ROYAL HANNAH DR NE	ROCKFORD	MI49341
410634227027	3038 SIR CHARLES DR NE	ROCKFORD	MI49341
410634227070	3042 ROYAL HANNAH DR NE	ROCKFORD	MI49341
410634227057	3047 ROYAL HANNAH DR NE	ROCKFORD	MI49341
410634226001	3050 11 MILE RD NE	ROCKFORD	MI49341
410634227026	3050 SIR CHARLES DR NE	ROCKFORD	MI49341
410634227071	3056 ROYAL HANNAH DR NE	ROCKFORD	MI49341
410634226002	3060 11 MILE RD NE	ROCKFORD	MI49341
410634227025	3062 SIR CHARLES DR NE	ROCKFORD	MI49341
410634227056	3069 ROYAL HANNAH DR NE	ROCKFORD	MI49341
410634227072	3070 ROYAL HANNAH DR NE	ROCKFORD	MI49341
410634227055	3081 ROYAL HANNAH DR NE	ROCKFORD	MI49341
410634227054	3099 ROYAL HANNAH DR NE	ROCKFORD	MI49341
410634226003	3100 11 MILE RD NE	ROCKFORD	MI49341
410634400029	3105 10 MILE RD NE	ROCKFORD	MI49341
410634227053	3115 ROYAL HANNAH DR NE	ROCKFORD	MI49341
410634227052	3127 ROYAL HANNAH DR NE	ROCKFORD	MI49341

PPN	Address	City	Zip Code
410627400046	3155 11 MILE RD NE	ROCKFORD	MI49341
410635351007	3221 STONERIDGE DR NE	ROCKFORD	MI49341
410635301015	3232 BENT TREE RIDGE DR NE	ROCKFORD	MI49341
410635351008	3232 STONERIDGE DR NE	ROCKFORD	MI49341
410635352007	3233 10 MILE RD NE	ROCKFORD	MI49341
410635351006	3233 STONERIDGE DR NE	ROCKFORD	MI49341
410635301006	3235 BENT TREE RIDGE DR NE	ROCKFORD	MI49341
410635100020	3246 11 MILE RD NE	ROCKFORD	MI49341
410635120009	3254 HOPEWELL CT NE	ROCKFORD	MI49341
410635351009	3256 STONERIDGE DR NE	ROCKFORD	MI49341
410635120010	3257 HOPEWELL CT NE	ROCKFORD	MI49341
410635301016	3260 BENT TREE RIDGE DR NE	ROCKFORD	MI49341
410635351005	3261 STONERIDGE DR NE	ROCKFORD	MI49341
410635120008	3266 HOPEWELL CT NE	ROCKFORD	MI49341
410635120011	3269 HOPEWELL CT NE	ROCKFORD	MI49341
410635301007	3275 BENT TREE RIDGE DR NE	ROCKFORD	MI49341
410635120007	3278 HOPEWELL CT NE	ROCKFORD	MI49341
410635120012	3281 HOPEWELL CT NE	ROCKFORD	MI49341
410635351010	3284 STONERIDGE DR NE	ROCKFORD	MI49341
410635351004	3287 STONERIDGE DR NE	ROCKFORD	MI49341
410635301011	3290 BENT TREE RIDGE DR NE	ROCKFORD	MI49341
410635100007	3310 11 MILE RD NE	ROCKFORD	MI49341
410635351011	3310 STONERIDGE DR NE	ROCKFORD	MI49341
410635351003	3313 STONERIDGE DR NE	ROCKFORD	MI49341
410635301008	3325 BENT TREE RIDGE DR NE	ROCKFORD	MI49341
410635301012	3330 BENT TREE RIDGE DR NE	ROCKFORD	MI49341
410635351012	3340 STONERIDGE DR NE	ROCKFORD	MI49341
410635351002	3343 STONERIDGE DR NE	ROCKFORD	MI49341
410635120019	3349 THORNTONS CT NE	ROCKFORD	MI49341
410635120022	3352 THORNTONS CT NE	ROCKFORD	MI49341
410635120021	3364 THORNTONS CT NE	ROCKFORD	MI49341
410635120020	3367 THORNTONS CT NE	ROCKFORD	MI49341
410635301013	3370 BENT TREE RIDGE DR NE	ROCKFORD	MI49341
410635351013	3380 STONERIDGE DR NE	ROCKFORD	MI49341
410635351001	3383 STONERIDGE DR NE	ROCKFORD	MI49341
410626300027	3385 11 MILE RD NE	ROCKFORD	MI49341
410635140001	3404 WOLVEN RIDGE DR NE	ROCKFORD	MI49341
410635140019	3407 WOLVEN RIDGE DR NE	ROCKFORD	MI49341
410626300011	3409 11 MILE RD NE	ROCKFORD	MI49341
410635140002	3416 WOLVEN RIDGE DR NE	ROCKFORD	MI49341

PPN	Address	City	Zip Code
410635140018	3421 WOLVEN RIDGE DR NE	ROCKFORD	MI49341
410635100041	3426 11 MILE RD NE	ROCKFORD	MI49341
410635140003	3428 WOLVEN RIDGE DR NE	ROCKFORD	MI49341
410635140017	3435 WOLVEN RIDGE DR NE	ROCKFORD	MI49341
410635376006	3439 10 MILE RD NE	ROCKFORD	MI49341
410635140004	3440 WOLVEN RIDGE DR NE	ROCKFORD	MI49341
410635326016	3455 PRESTONWOOD DR NE	ROCKFORD	MI49341
410635140016	3459 WOLVEN RIDGE DR NE	ROCKFORD	MI49341
410635140015	3468 WOLVEN RIDGE DR NE	ROCKFORD	MI49341
410635326017	3470 PRESTONWOOD DR NE	ROCKFORD	MI49341
410635100023	3500 11 MILE RD NE	ROCKFORD	MI49341
410635376007	3501 10 MILE RD NE	ROCKFORD	MI49341
410635100005	3530 11 MILE RD NE	ROCKFORD	MI49341
410626300021	3535 11 MILE RD NE	ROCKFORD	MI49341
410626300022	3599 11 MILE RD NE	ROCKFORD	MI49341
410635201012	3616 11 MILE RD NE	ROCKFORD	MI49341
410626400005	3617 11 MILE RD NE	ROCKFORD	MI49341
410626200009	3640 VERSCHEL DR NE	ROCKFORD	MI49341
410626400004	3651 11 MILE RD NE	ROCKFORD	MI49341
410635376008	3667 10 MILE RD NE	ROCKFORD	MI49341
410626200011	3725 VERSCHEL DR NE	ROCKFORD	MI49341
410626400009	3749 11 MILE RD NE	ROCKFORD	MI49341
410626200012	3800 VERSCHEL DR NE	ROCKFORD	MI49341
410635226001	3820 11 MILE RD NE	ROCKFORD	MI49341
410625301040	3823 WHIRLWIND DR NE	ROCKFORD	MI49341
410625301039	3826 WHIRLWIND DR NE	ROCKFORD	MI49341
410625301038	3830 WHIRLWIND DR NE	ROCKFORD	MI49341
410625301037	3848 WHIRLWIND DR NE	ROCKFORD	MI49341
410625301041	3855 WHIRLWIND DR NE	ROCKFORD	MI49341
410625301036	3862 WHIRLWIND DR NE	ROCKFORD	MI49341
410625301042	3869 WHIRLWIND DR NE	ROCKFORD	MI49341
410625301035	3870 WHIRLWIND DR NE	ROCKFORD	MI49341
410625301034	3882 WHIRLWIND DR NE	ROCKFORD	MI49341
410626400010	3883 11 MILE RD NE	ROCKFORD	MI49341
410625301043	3885 WHIRLWIND DR NE	ROCKFORD	MI49341
410635227001	3900 11 MILE RD NE	ROCKFORD	MI49341
410625301033	3900 WHIRLWIND DR NE	ROCKFORD	MI49341
410625301044	3909 WHIRLWIND DR NE	ROCKFORD	MI49341
410625301045	3913 WHIRLWIND DR NE	ROCKFORD	MI49341
410625301032	3914 WHIRLWIND DR NE	ROCKFORD	MI49341

PPN	Address	City	Zip Code
410625301046	3921 WHIRLWIND DR NE	ROCKFORD	MI49341
410625301031	3926 WHIRLWIND DR NE	ROCKFORD	MI49341
410625301030	3938 WHIRLWIND DR NE	ROCKFORD	MI49341
410625301047	3945 WHIRLWIND DR NE	ROCKFORD	MI49341
410625301029	3950 WHIRLWIND DR NE	ROCKFORD	MI49341
410625301048	3963 WHIRLWIND DR NE	ROCKFORD	MI49341
410625301028	3966 WHIRLWIND DR NE	ROCKFORD	MI49341
410625301049	3975 WHIRLWIND DR NE	ROCKFORD	MI49341
410635227002	3980 11 MILE RD NE	ROCKFORD	MI49341
410625301027	3980 WHIRLWIND DR NE	ROCKFORD	MI49341
410625301050	3983 WHIRLWIND DR NE	ROCKFORD	MI49341
410625301051	3989 WHIRLWIND DR NE	ROCKFORD	MI49341
410635227003	3990 11 MILE RD NE	ROCKFORD	MI49341
410625301052	3991 WHIRLWIND DR NE	ROCKFORD	MI49341
410636101008	3994 11 MILE RD NE	ROCKFORD	MI49341
410625301026	3998 WHIRLWIND DR NE	ROCKFORD	MI49341
410636101010	4010 11 MILE RD NE	ROCKFORD	MI49341
410625301053	4011 WHIRLWIND DR NE	ROCKFORD	MI49341
410625100038	4020 12 MILE RD NE	ROCKFORD	MI49341
410625301025	4020 WHIRLWIND DR NE	ROCKFORD	MI49341
410625301054	4029 WHIRLWIND DR NE	ROCKFORD	MI49341
410625301024	4036 WHIRLWIND DR NE	ROCKFORD	MI49341
410625100061	4050 12 MILE RD NE	ROCKFORD	MI49341
410625301023	4050 WHIRLWIND DR NE	ROCKFORD	MI49341
410625301022	4064 WHIRLWIND DR NE	ROCKFORD	MI49341
410625301055	4065 WHIRLWIND DR NE	ROCKFORD	MI49341
410625301021	4078 WHIRLWIND DR NE	ROCKFORD	MI49341
410625301056	4079 WHIRLWIND DR NE	ROCKFORD	MI49341
410636101011	4080 11 MILE RD NE	ROCKFORD	MI49341
410625301007	4090 TRADEWIND DR NE	ROCKFORD	MI49341
410625301057	4095 WHIRLWIND DR NE	ROCKFORD	MI49341
410625301020	4096 WHIRLWIND DR NE	ROCKFORD	MI49341
410625351002	4099 11 MILE RD NE	ROCKFORD	MI49341
410625100060	4100 12 MILE RD NE	ROCKFORD	MI49341
410625100053	4100 WRENS WAY CT NE	ROCKFORD	MI49341
410625100049	4101 WRENS WAY CT NE	ROCKFORD	MI49341
410625301019	4112 WHIRLWIND DR NE	ROCKFORD	MI49341
410625301058	4117 WHIRLWIND DR NE	ROCKFORD	MI49341
410625100050	4117 WRENS WAY CT NE	ROCKFORD	MI49341
410625301018	4124 WHIRLWIND DR NE	ROCKFORD	MI49341

PPN	Address	City	Zip Code
410625301059	4125 WHIRLWIND DR NE	ROCKFORD	MI49341
410625100051	4133 WRENS WAY CT NE	ROCKFORD	MI49341
410625301060	4139 WHIRLWIND DR NE	ROCKFORD	MI49341
410625301017	4140 WHIRLWIND DR NE	ROCKFORD	MI49341
410625301008	4144 TRADEWIND DR NE	ROCKFORD	MI49341
410625351003	4145 11 MILE RD NE	ROCKFORD	MI49341
410625100022	4150 12 MILE RD NE	ROCKFORD	MI49341
410625301016	4154 WHIRLWIND DR NE	ROCKFORD	MI49341
410625301006	4155 TRADEWIND DR NE	ROCKFORD	MI49341
410625301061	4155 WHIRLWIND DR NE	ROCKFORD	MI49341
410625301009	4158 TRADEWIND DR NE	ROCKFORD	MI49341
410625100052	4159 WRENS WAY CT NE	ROCKFORD	MI49341
410625301010	4164 TRADEWIND DR NE	ROCKFORD	MI49341
410625301005	4167 TRADEWIND DR NE	ROCKFORD	MI49341
410625301011	4168 TRADEWIND DR NE	ROCKFORD	MI49341
410625301015	4168 WHIRLWIND DR NE	ROCKFORD	MI49341
410636101007	4170 11 MILE RD NE	ROCKFORD	MI49341
410625301012	4172 TRADEWIND DR NE	ROCKFORD	MI49341
410625301004	4175 TRADEWIND DR NE	ROCKFORD	MI49341
410625301013	4176 TRADEWIND DR NE	ROCKFORD	MI49341
410625301003	4183 TRADEWIND DR NE	ROCKFORD	MI49341
410625301014	4184 TRADEWIND DR NE	ROCKFORD	MI49341
410625301002	4189 TRADEWIND DR NE	ROCKFORD	MI49341
410625301001	4195 TRADEWIND DR NE	ROCKFORD	MI49341
410625100028	4320 RIVERWATCH RD NE	ROCKFORD	MI49341
410625100026	4325 RIVERWATCH RD NE	ROCKFORD	MI49341
410625100029	4350 RIVERWATCH RD NE	ROCKFORD	MI49341
410625100027	4355 RIVERWATCH RD NE	ROCKFORD	MI49341
410635353009	8414 WINDSTONE DR NE	ROCKFORD	MI49341
410635353001	8415 WINDSTONE DR NE	ROCKFORD	MI49341
410635376010	8420 WOLVEN AVE NE	ROCKFORD	MI49341
410633300019	8431 JEWELL AVE NE	COMSTOCK PARK	MI49321
410635354004	8435 WOLVEN AVE NE	ROCKFORD	MI49341
410635353008	8440 WINDSTONE DR NE	ROCKFORD	MI49341
410635353002	8443 WINDSTONE DR NE	ROCKFORD	MI49341
410632400074	8445 AMMERMAN DR NE	COMSTOCK PARK	MI49321
410634300009	8450 ALGOMA AVE NE	ROCKFORD	MI49341
410635376009	8450 WOLVEN AVE NE	ROCKFORD	MI49341
410635354003	8465 WOLVEN AVE NE	ROCKFORD	MI49341
410633451003	8470 JEWELL AVE NE	COMSTOCK PARK	MI49321

PPN	Address	City	Zip Code
410635353007	8470 WINDSTONE DR NE	ROCKFORD	MI49341
410633476014	8471 ALGOMA AVE NE	ROCKFORD	MI49341
410635353003	8475 WINDSTONE DR NE	ROCKFORD	MI49341
410633476009	8485 ALGOMA AVE NE	ROCKFORD	MI49341
410635353010	8496 WINDSTONE DR NE	ROCKFORD	MI49341
410635353004	8497 WINDSTONE DR NE	ROCKFORD	MI49341
410634300016	8500 ALGOMA AVE NE	ROCKFORD	MI49341
410633451007	8500 JEWELL AVE NE	COMSTOCK PARK	MI49321
410635353005	8500 WINDSTONE DR NE	ROCKFORD	MI49341
410635376004	8500 WOLVEN AVE NE	ROCKFORD	MI49341
410633476008	8501 ALGOMA AVE NE	ROCKFORD	MI49341
410634400051	8501 MEADOW CREEK DR NE	ROCKFORD	MI49341
410632400039	8515 AMMERMAN DR NE	COMSTOCK PARK	MI49321
410635354006	8515 WOLVEN AVE NE	ROCKFORD	MI49341
410635376002	8520 WOLVEN AVE NE	ROCKFORD	MI49341
410633476005	8531 ALGOMA AVE NE	ROCKFORD	MI49341
410635354001	8535 WOLVEN AVE NE	ROCKFORD	MI49341
410633451006	8540 JEWELL AVE NE	COMSTOCK PARK	MI49321
410635376003	8540 WOLVEN AVE NE	ROCKFORD	MI49341
410633476004	8555 ALGOMA AVE NE	ROCKFORD	MI49341
410635376001	8560 WOLVEN AVE NE	ROCKFORD	MI49341
410633476002	8565 ALGOMA AVE NE	ROCKFORD	MI49341
410633451001	8570 JEWELL AVE NE	COMSTOCK PARK	MI49321
410633476003	8585 ALGOMA AVE NE	ROCKFORD	MI49341
410634300017	8590 ALGOMA AVE NE	ROCKFORD	MI49341
410633403002	8594 JEWELL AVE NE	COMSTOCK PARK	MI49321
410635326015	8600 WOLVEN AVE NE	ROCKFORD	MI49341
410634300034	8620 ALGOMA AVE NE	ROCKFORD	MI49341
410635326014	8620 WOLVEN AVE NE	ROCKFORD	MI49341
410634300032	8630 ALGOMA AVE NE	ROCKFORD	MI49341
410633426020	8637 ALGOMA AVE NE	ROCKFORD	MI49341
410633426019	8641 ALGOMA AVE NE	ROCKFORD	MI49341
410634300033	8650 ALGOMA AVE NE	ROCKFORD	MI49341
410635301009	8655 WOLVEN AVE NE	ROCKFORD	MI49341
410633426011	8665 ALGOMA AVE NE	ROCKFORD	MI49341
410634300027	8668 ALGOMA AVE NE	ROCKFORD	MI49341
410634300031	8670 ALGOMA AVE NE	ROCKFORD	MI49341
410635326009	8670 WOLVEN AVE NE	ROCKFORD	MI49341
410634300030	8674 ALGOMA AVE NE	ROCKFORD	MI49341
410632400063	8685 AMMERMAN DR NE	COMSTOCK PARK	MI49321

PPN	Address	City	Zip Code
410635301003	8685 WOLVEN AVE NE	ROCKFORD	MI49341
410634300024	8686 ALGOMA AVE NE	ROCKFORD	MI49341
410635326008	8686 WOLVEN AVE NE	ROCKFORD	MI49341
410635301002	8697 WOLVEN AVE NE	ROCKFORD	MI49341
410634300036	8700 ALGOMA AVE NE	ROCKFORD	MI49341
410633426018	8701 ALGOMA AVE NE	ROCKFORD	MI49341
410634300035	8708 ALGOMA AVE NE	ROCKFORD	MI49341
410633403001	8708 JEWELL AVE NE	COMSTOCK PARK	MI49321
410634300021	8714 ALGOMA AVE NE	ROCKFORD	MI49341
410634300029	8720 ALGOMA AVE NE	ROCKFORD	MI49341
410634300028	8726 ALGOMA AVE NE	ROCKFORD	MI49341
410635326018	8730 WOLVEN AVE NE	ROCKFORD	MI49341
410635301017	8767 WOLVEN AVE NE	ROCKFORD	MI49341
410633401001	8770 JEWELL AVE NE	COMSTOCK PARK	MI49321
410634300014	8774 ALGOMA AVE NE	ROCKFORD	MI49341
410634300015	8780 ALGOMA AVE NE	ROCKFORD	MI49341
410633426001	8787 ALGOMA AVE NE	ROCKFORD	MI49341
410635100045	8787 WOLVEN AVE NE	ROCKFORD	MI49341
410634300002	8790 ALGOMA AVE NE	ROCKFORD	MI49341
410635140008	8807 SOUTH WOLVEN RIDGE CT NE	ROCKFORD	MI49341
410635140009	8810 SOUTH WOLVEN RIDGE CT NE	ROCKFORD	MI49341
410635140010	8822 SOUTH WOLVEN RIDGE CT NE	ROCKFORD	MI49341
410634153001	8824 ALGOMA AVE NE	ROCKFORD	MI49341
410633278005	8825 ALGOMA AVE NE	ROCKFORD	MI49341
410633100079	8825 JEWELL AVE NE	COMSTOCK PARK	MI49321
410635140007	8825 SOUTH WOLVEN RIDGE CT NE	ROCKFORD	MI49341
410633100080	8827 JEWELL AVE NE	COMSTOCK PARK	MI49321
410635140011	8834 SOUTH WOLVEN RIDGE CT NE	ROCKFORD	MI49341
410633278004	8839 ALGOMA AVE NE	ROCKFORD	MI49341
410633251002	8844 JEWELL AVE NE	COMSTOCK PARK	MI49321
410635140012	8846 SOUTH WOLVEN RIDGE CT NE	ROCKFORD	MI49341
410635100038	8850 ELSTNER AVE NE	ROCKFORD	MI49341
410633278002	8851 ALGOMA AVE NE	ROCKFORD	MI49341
410635140006	8851 SOUTH WOLVEN RIDGE CT NE	ROCKFORD	MI49341
410635140013	8858 SOUTH WOLVEN RIDGE CT NE	ROCKFORD	MI49341
410635100029	8870 ELSTNER AVE NE	ROCKFORD	MI49341
410635140014	8870 SOUTH WOLVEN RIDGE CT NE	ROCKFORD	MI49341
410633100016	8875 JEWELL AVE NE	COMSTOCK PARK	MI49321
410635120002	8877 HOPEWELL DR NE	ROCKFORD	MI49341
410635140005	8877 SOUTH WOLVEN RIDGE CT NE	ROCKFORD	MI49341

PPN	Address	City	Zip Code
410635100028	8894 ELSTNER AVE NE	ROCKFORD	MI49341
410635100043	8895 HOPEWELL DR NE	ROCKFORD	MI49341
410634227042	8900 LADY LAUREN DR NE	ROCKFORD	MI49341
410633251005	8902 JEWELL AVE NE	COMSTOCK PARK	MI49321
410634227043	8903 LADY LAUREN DR NE	ROCKFORD	MI49341
410633278001	8905 ALGOMA AVE NE	ROCKFORD	MI49341
410635120025	8910 HOPEWELL DR NE	ROCKFORD	MI49341
410635120001	8911 HOPEWELL DR NE	ROCKFORD	MI49341
410634227044	8911 LADY LAUREN DR NE	ROCKFORD	MI49341
410634227041	8914 LADY LAUREN DR NE	ROCKFORD	MI49341
410633100029	8915 JEWELL AVE NE	COMSTOCK PARK	MI49321
410634227045	8919 LADY LAUREN DR NE	ROCKFORD	MI49341
410635100027	8922 ELSTNER AVE NE	ROCKFORD	MI49341
410635120024	8922 HOPEWELL DR NE	ROCKFORD	MI49341
410634227040	8922 LADY LAUREN DR NE	ROCKFORD	MI49341
410634227046	8927 LADY LAUREN DR NE	ROCKFORD	MI49341
410633251004	8928 JEWELL AVE NE	COMSTOCK PARK	MI49321
410635120003	8929 HOPEWELL DR NE	ROCKFORD	MI49341
410634227039	8930 LADY LAUREN DR NE	ROCKFORD	MI49341
410635140020	8932 NORTH WOLVEN RIDGE CT NE	ROCKFORD	MI49341
410635120023	8934 HOPEWELL DR NE	ROCKFORD	MI49341
410634227047	8935 LADY LAUREN DR NE	ROCKFORD	MI49341
410635120004	8937 HOPEWELL DR NE	ROCKFORD	MI49341
410635140040	8939 NORTH WOLVEN RIDGE CT NE	ROCKFORD	MI49341
410633251007	8940 JEWELL AVE NE	COMSTOCK PARK	MI49321
410634227048	8941 LADY LAUREN DR NE	ROCKFORD	MI49341
410634227038	8942 LADY LAUREN DR NE	ROCKFORD	MI49341
410635100015	8944 WOLVEN AVE NE	ROCKFORD	MI49341
410634227049	8947 LADY LAUREN DR NE	ROCKFORD	MI49341
410635100026	8948 ELSTNER AVE NE	ROCKFORD	MI49341
410635140021	8948 NORTH WOLVEN RIDGE CT NE	ROCKFORD	MI49341
410635120005	8951 HOPEWELL DR NE	ROCKFORD	MI49341
410634227037	8954 LADY LAUREN DR NE	ROCKFORD	MI49341
410633100035	8955 JEWELL AVE NE	COMSTOCK PARK	MI49321
410634227050	8955 LADY LAUREN DR NE	ROCKFORD	MI49341
410634227051	8961 LADY LAUREN DR NE	ROCKFORD	MI49341
410635140022	8964 NORTH WOLVEN RIDGE CT NE	ROCKFORD	MI49341
410635100025	8966 ELSTNER AVE NE	ROCKFORD	MI49341
410635120006	8973 HOPEWELL DR NE	ROCKFORD	MI49341
410635140039	8977 NORTH WOLVEN RIDGE CT NE	ROCKFORD	MI49341

PPN	Address	City	Zip Code
410633251006	8980 JEWELL AVE NE	COMSTOCK PARK	MI49321
410635140023	8980 NORTH WOLVEN RIDGE CT NE	ROCKFORD	MI49341
410635100036	8988 ELSTNER AVE NE	ROCKFORD	MI49341
410633276002	8989 ALGOMA AVE NE	ROCKFORD	MI49341
410635140024	8996 NORTH WOLVEN RIDGE CT NE	ROCKFORD	MI49341
410634151001	9000 ALGOMA AVE NE	ROCKFORD	MI49341
410633201008	9000 JEWELL AVE NE	ROCKFORD	MI49341
410633276001	9001 ALGOMA AVE NE	ROCKFORD	MI49341
410635100046	9008 WOLVEN AVE NE	ROCKFORD	MI49341
410633201007	9010 JEWELL AVE NE	ROCKFORD	MI49341
410633100076	9011 JEWELL AVE NE	ROCKFORD	MI49341
410635140038	9011 NORTH WOLVEN RIDGE CT NE	ROCKFORD	MI49341
410635140025	9012 NORTH WOLVEN RIDGE CT NE	ROCKFORD	MI49341
410633226018	9013 ALGOMA AVE NE	ROCKFORD	MI49341
410635100035	9014 ELSTNER AVE NE	ROCKFORD	MI49341
410634101005	9024 11 MILE RD NE	ROCKFORD	MI49341
410634228005	9025 ELSTNER AVE NE	ROCKFORD	MI49341
410635140026	9028 NORTH WOLVEN RIDGE CT NE	ROCKFORD	MI49341
410635140037	9029 NORTH WOLVEN RIDGE CT NE	ROCKFORD	MI49341
410635100034	9030 ELSTNER AVE NE	ROCKFORD	MI49341
410633226017	9035 ALGOMA AVE NE	ROCKFORD	MI49341
410633226016	9039 ALGOMA AVE NE	ROCKFORD	MI49341
410633226010	9041 ALGOMA AVE NE	ROCKFORD	MI49341
410633100022	9043 JEWELL AVE NE	ROCKFORD	MI49341
410635140027	9044 NORTH WOLVEN RIDGE CT NE	ROCKFORD	MI49341
410633226009	9045 ALGOMA AVE NE	ROCKFORD	MI49341
410635140036	9045 NORTH WOLVEN RIDGE CT NE	ROCKFORD	MI49341
410633226015	9047 ALGOMA AVE NE	ROCKFORD	MI49341
410634228004	9047 ELSTNER AVE NE	ROCKFORD	MI49341
410633226008	9049 ALGOMA AVE NE	ROCKFORD	MI49341
410635120018	9050 HOPEWELL DR NE	ROCKFORD	MI49341
410633226012	9051 ALGOMA AVE NE	ROCKFORD	MI49341
410634225001	9051 ELSTNER AVE NE	ROCKFORD	MI49341
410633226013	9053 ALGOMA AVE NE	ROCKFORD	MI49341
410633226006	9057 ALGOMA AVE NE	ROCKFORD	MI49341
410635140035	9057 NORTH WOLVEN RIDGE CT NE	ROCKFORD	MI49341
410633226007	9059 ALGOMA AVE NE	ROCKFORD	MI49341
410634101002	9060 ALGOMA AVE NE	ROCKFORD	MI49341
410633100027	9060 GRANGE AVE NE	COMSTOCK PARK	MI49321
410635140028	9060 NORTH WOLVEN RIDGE CT NE	ROCKFORD	MI49341

PPN	Address	City	Zip Code
410635100033	9062 ELSTNER AVE NE	ROCKFORD	MI49341
410633226014	9063 ALGOMA AVE NE	ROCKFORD	MI49341
410633226011	9065 ALGOMA AVE NE	ROCKFORD	MI49341
410635120017	9066 HOPEWELL DR NE	ROCKFORD	MI49341
410635120013	9069 HOPEWELL DR NE	ROCKFORD	MI49341
410634227024	9069 LADY LAUREN DR NE	ROCKFORD	MI49341
410635140034	9069 NORTH WOLVEN RIDGE CT NE	ROCKFORD	MI49341
410633201006	9070 JEWELL AVE NE	ROCKFORD	MI49341
410634227001	9070 LADY LAUREN DR NE	ROCKFORD	MI49341
410634227023	9075 LADY LAUREN DR NE	ROCKFORD	MI49341
410634227002	9078 LADY LAUREN DR NE	ROCKFORD	MI49341
410635120016	9080 HOPEWELL DR NE	ROCKFORD	MI49341
410635140029	9086 NORTH WOLVEN RIDGE CT NE	ROCKFORD	MI49341
410634228003	9089 ELSTNER AVE NE	ROCKFORD	MI49341
410635100032	9090 ELSTNER AVE NE	ROCKFORD	MI49341
410633201005	9090 JEWELL AVE NE	ROCKFORD	MI49341
410634227003	9090 LADY LAUREN DR NE	ROCKFORD	MI49341
410635120015	9094 HOPEWELL DR NE	ROCKFORD	MI49341
410635140033	9097 NORTH WOLVEN RIDGE CT NE	ROCKFORD	MI49341
410635120014	9099 HOPEWELL DR NE	ROCKFORD	MI49341
410633100011	9101 JEWELL AVE NE	ROCKFORD	MI49341
410634227004	9102 LADY LAUREN DR NE	ROCKFORD	MI49341
410636101013	9105 SUMMIT AVE NE	ROCKFORD	MI49341
410634227022	9107 LADY LAUREN DR NE	ROCKFORD	MI49341
410634227005	9108 LADY LAUREN DR NE	ROCKFORD	MI49341
410635140032	9109 NORTH WOLVEN RIDGE CT NE	ROCKFORD	MI49341
410635140030	9110 NORTH WOLVEN RIDGE CT NE	ROCKFORD	MI49341
410636101014	9111 SUMMIT AVE NE	ROCKFORD	MI49341
410634227006	9114 LADY LAUREN DR NE	ROCKFORD	MI49341
410636101012	9115 SUMMIT AVE NE	ROCKFORD	MI49341
410635140031	9116 NORTH WOLVEN RIDGE CT NE	ROCKFORD	MI49341
410633226020	9119 ALGOMA AVE NE	ROCKFORD	MI49341
410634227007	9120 LADY LAUREN DR NE	ROCKFORD	MI49341
410635100031	9122 ELSTNER AVE NE	ROCKFORD	MI49341
410634227008	9128 LADY LAUREN DR NE	ROCKFORD	MI49341
410634227009	9140 LADY LAUREN DR NE	ROCKFORD	MI49341
410634228002	9145 ELSTNER AVE NE	ROCKFORD	MI49341
410636101003	9145 SUMMIT AVE NE	ROCKFORD	MI49341
410632300019	915 10 MILE RD NE	COMSTOCK PARK	MI49321
410633201001	9150 JEWELL AVE NE	ROCKFORD	MI49341

PPN	Address	City	Zip Code
410633100021	9151 JEWELL AVE NE	ROCKFORD	MI49341
410634227010	9152 LADY LAUREN DR NE	ROCKFORD	MI49341
410634227021	9155 LADY LAUREN DR NE	ROCKFORD	MI49341
410634227011	9164 LADY LAUREN DR NE	ROCKFORD	MI49341
410634228001	9165 ELSTNER AVE NE	ROCKFORD	MI49341
410633100033	9165 JEWELL AVE NE	ROCKFORD	MI49341
410634227020	9169 LADY LAUREN DR NE	ROCKFORD	MI49341
410633100032	9171 JEWELL AVE NE	ROCKFORD	MI49341
410634227019	9175 LADY LAUREN DR NE	ROCKFORD	MI49341
410634227012	9178 LADY LAUREN DR NE	ROCKFORD	MI49341
410636101002	9185 SUMMIT AVE NE	ROCKFORD	MI49341
410634227018	9187 LADY LAUREN DR NE	ROCKFORD	MI49341
410634227013	9190 LADY LAUREN DR NE	ROCKFORD	MI49341
410634227017	9193 LADY LAUREN DR NE	ROCKFORD	MI49341
410634227016	9195 LADY LAUREN DR NE	ROCKFORD	MI49341
410634227015	9200 LADY LAUREN DR NE	ROCKFORD	MI49341
410634227014	9202 LADY LAUREN DR NE	ROCKFORD	MI49341
410628452001	9207 BOOTH BAY CT NE	ROCKFORD	MI49341
410628452029	9210 SAG HARBOR CT NE	ROCKFORD	MI49341
410628476022	9215 ALGOMA AVE NE	ROCKFORD	MI49341
410628452002	9215 BOOTH BAY CT NE	ROCKFORD	MI49341
410628452028	9218 SAG HARBOR CT NE	ROCKFORD	MI49341
410628476004	9220 GARDEN GATE DR NE	ROCKFORD	MI49341
410628476020	9223 GARDEN GATE DR NE	ROCKFORD	MI49341
410628452027	9226 SAG HARBOR CT NE	ROCKFORD	MI49341
410628452003	9227 BOOTH BAY CT NE	ROCKFORD	MI49341
410628452026	9234 SAG HARBOR CT NE	ROCKFORD	MI49341
410628476021	9235 ALGOMA AVE NE	ROCKFORD	MI49341
410628452004	9239 BOOTH BAY CT NE	ROCKFORD	MI49341
410628452025	9242 SAG HARBOR CT NE	ROCKFORD	MI49341
410626300031	9244 WOLVEN AVE NE	ROCKFORD	MI49341
410628477004	9247 ALGOMA AVE NE	ROCKFORD	MI49341
410628476019	9249 GARDEN GATE DR NE	ROCKFORD	MI49341
410628476005	9250 GARDEN GATE DR NE	ROCKFORD	MI49341
410628452005	9253 NANTUCKET CT NE	ROCKFORD	MI49341
410628452006	9261 NANTUCKET CT NE	ROCKFORD	MI49341
410628452024	9262 NAGSHEAD CT NE	ROCKFORD	MI49341
410628452007	9269 NANTUCKET CT NE	ROCKFORD	MI49341
410626300020	9269 WINZER CT NE	ROCKFORD	MI49341
410628452023	9270 NAGSHEAD CT NE	ROCKFORD	MI49341

PPN	Address	City	Zip Code
410628452008	9277 NANTUCKET CT NE	ROCKFORD	MI49341
410628476006	9278 GARDEN GATE DR NE	ROCKFORD	MI49341
410628452022	9278 NAGSHEAD CT NE	ROCKFORD	MI49341
410626300016	9280 WOLVEN AVE NE	ROCKFORD	MI49341
410627400026	9283 EDGERTON AVE NE	ROCKFORD	MI49341
410628476018	9285 GARDEN GATE DR NE	ROCKFORD	MI49341
410628452009	9285 NANTUCKET CT NE	ROCKFORD	MI49341
410628452021	9286 NAGSHEAD CT NE	ROCKFORD	MI49341
410628452020	9294 NAGSHEAD CT NE	ROCKFORD	MI49341
410628452010	9299 BAY HARBOR CT NE	ROCKFORD	MI49341
410627400054	9299 DIMICK DR NE	ROCKFORD	MI49341
410628476007	9300 GARDEN GATE CT NE	ROCKFORD	MI49341
410626300019	9300 WINZER CT NE	ROCKFORD	MI49341
410626300009	9300 WOLVEN AVE NE	ROCKFORD	MI49341
410627400016	9301 DIMICK DR NE	ROCKFORD	MI49341
410627400025	9303 EDGERTON AVE NE	ROCKFORD	MI49341
410628476017	9305 GARDEN GATE DR NE	ROCKFORD	MI49341
410627400014	9309 DIMICK DR NE	ROCKFORD	MI49341
410628452011	9311 BAY HARBOR CT NE	ROCKFORD	MI49341
410627400045	9311 ELSTNER AVE NE	ROCKFORD	MI49341
410626300025	9313 WINZER CT NE	ROCKFORD	MI49341
410628452019	9314 OLD HARBOR CT NE	ROCKFORD	MI49341
410628477003	9319 ALGOMA AVE NE	ROCKFORD	MI49341
410627400007	9321 DIMICK DR NE	ROCKFORD	MI49341
410628476016	9321 GARDEN GATE DR NE	ROCKFORD	MI49341
410628452018	9322 OLD HARBOR CT NE	ROCKFORD	MI49341
410626300026	9322 WINZER CT NE	ROCKFORD	MI49341
410628452012	9323 BAY HARBOR CT NE	ROCKFORD	MI49341
410627300028	9326 ALGOMA AVE NE	ROCKFORD	MI49341
410628476008	9330 GARDEN GATE CT NE	ROCKFORD	MI49341
410628452013	9331 BAY HARBOR CT NE	ROCKFORD	MI49341
410628476012	9332 GARDEN GATE DR NE	ROCKFORD	MI49341
410628476011	9333 GARDEN GATE CT NE	ROCKFORD	MI49341
410628452030	9338 OLD HARBOR CT NE	ROCKFORD	MI49341
410628452014	9339 BAY HARBOR CT NE	ROCKFORD	MI49341
410628476015	9343 GARDEN GATE DR NE	ROCKFORD	MI49341
410628452015	9344 OLD HARBOR CT NE	ROCKFORD	MI49341
410626300023	9345 WINZER CT NE	ROCKFORD	MI49341
410627300027	9350 ALGOMA AVE NE	ROCKFORD	MI49341
410626300024	9350 WINZER CT NE	ROCKFORD	MI49341

PPN	Address	City	Zip Code
410626300008	9350 WOLVEN AVE NE	ROCKFORD	MI49341
410626400011	9351 ALSHIRE FARMS DR NE	ROCKFORD	MI49341
410628476009	9352 GARDEN GATE CT NE	ROCKFORD	MI49341
410627400023	9355 EDGERTON AVE NE	ROCKFORD	MI49341
410628476010	9355 GARDEN GATE CT NE	ROCKFORD	MI49341
410628476014	9369 GARDEN GATE DR NE	ROCKFORD	MI49341
410628476013	9370 GARDEN GATE DR NE	ROCKFORD	MI49341
410627300025	9380 ALGOMA AVE NE	ROCKFORD	MI49341
410628477001	9385 ALGOMA AVE NE	ROCKFORD	MI49341
410625351001	9391 SUMMIT AVE NE	ROCKFORD	MI49341
410626300028	9400 WOLVEN AVE NE	ROCKFORD	MI49341
410626300001	9410 ELSTNER AVE NE	ROCKFORD	MI49341
410628427004	9417 ALGOMA AVE NE	ROCKFORD	MI49341
410628427001	9419 ALGOMA AVE NE	ROCKFORD	MI49341
410627300017	9420 ROGUE WOOD AVE NE	ROCKFORD	MI49341
410627300022	9422 ROGUE WOOD AVE NE	ROCKFORD	MI49341
410627300016	9430 ROGUE WOOD AVE NE	ROCKFORD	MI49341
410627300015	9476 ROGUE WOOD AVE NE	ROCKFORD	MI49341
410625315003	9489 SUMMIT AVE NE	ROCKFORD	MI49341
410626300014	9524 WOLVEN AVE NE	ROCKFORD	MI49341
410625315002	9545 SUMMIT AVE NE	ROCKFORD	MI49341
410626300015	9550 WOLVEN AVE NE	ROCKFORD	MI49341
410625315001	9555 SUMMIT AVE NE	ROCKFORD	MI49341
410626300003	9590 WOLVEN AVE NE	ROCKFORD	MI49341
410625100054	9605 SUMMIT AVE NE	ROCKFORD	MI49341
410625100044	9610 SUMMIT AVE NE	ROCKFORD	MI49341
410626100014	9612 WOLVEN AVE NE	ROCKFORD	MI49341
410625100045	9620 SUMMIT AVE NE	ROCKFORD	MI49341
410626100016	9620 WOLVEN AVE NE	ROCKFORD	MI49341
410625100048	9630 SUMMIT AVE NE	ROCKFORD	MI49341
410626100043	9680 WOLVEN AVE NE	ROCKFORD	MI49341
410626100033	9684 WOLVEN AVE NE	ROCKFORD	MI49341
410626200010	9688 WOLVEN AVE NE	ROCKFORD	MI49341
410626100058	9691 WOLVEN AVE NE	ROCKFORD	MI49341
410626100059	9693 WOLVEN AVE NE	ROCKFORD	MI49341
410626100048	9715 WOLVEN AVE NE	ROCKFORD	MI49341
410625100032	9737 SUMMIT AVE NE	ROCKFORD	MI49341
410625100025	9740 SUMMIT AVE NE	ROCKFORD	MI49341
410626100051	9740 WOLVEN AVE NE	ROCKFORD	MI49341
410626100049	9754 WOLVEN AVE NE	ROCKFORD	MI49341

PPN	Address	City	Zip Code
410626100034	9766 WOLVEN AVE NE	ROCKFORD	MI49341
410626100032	9776 WOLVEN AVE NE	ROCKFORD	MI49341
410626200037	9787 DEER TRL NE	ROCKFORD	MI49341
410626100029	9789 WOLVEN AVE NE	ROCKFORD	MI49341
410626200026	9790 DEER TRL NE	ROCKFORD	MI49341
410625100036	9796 SUMMIT AVE NE	ROCKFORD	MI49341
410626200024	9798 DEER TRL NE	ROCKFORD	MI49341
410626200030	9799 DEER TRL NE	ROCKFORD	MI49341
410625100072	9800 SUMMIT AVE NE	ROCKFORD	MI49341
410626200035	9820 DEER TRL NE	ROCKFORD	MI49341
410626200034	9831 DEER TRL NE	ROCKFORD	MI49341
410626200036	9859 DEER TRL NE	ROCKFORD	MI49341
410625100031	9881 SUMMIT AVE NE	ROCKFORD	MI49341
410625100057	9887 SUMMIT AVE NE	ROCKFORD	MI49341
410625100068	9900 SUMMIT AVE NE	ROCKFORD	MI49341
410625100056	9905 SUMMIT AVE NE	ROCKFORD	MI49341
410625100058	9907 SUMMIT AVE NE	ROCKFORD	MI49341
410625100071	9908 SUMMIT AVE NE	ROCKFORD	MI49341
410625100067	9910 SUMMIT AVE NE	ROCKFORD	MI49341
410625100020	9911 SUMMIT AVE NE	ROCKFORD	MI49341
410625100042	9915 BRADLEY DR NE	ROCKFORD	MI49341
410625100069	9916 SUMMIT AVE NE	ROCKFORD	MI49341
410625100043	9920 BRADLEY DR NE	ROCKFORD	MI49341
410625100064	9920 SUMMIT AVE NE	ROCKFORD	MI49341
410625100065	9924 SUMMIT AVE NE	ROCKFORD	MI49341
410632300018	993 10 MILE RD NE	COMSTOCK PARK	MI49321
410625100023	9933 SUMMIT AVE NE	ROCKFORD	MI49341
410625100063	9940 SUMMIT AVE NE	ROCKFORD	MI49341
410625100062	9958 SUMMIT AVE NE	ROCKFORD	MI49341

**PLAINFIELD CHARTER TOWNSHIP
KENT COUNTY, MICHIGAN**

ORDINANCE NO.____

Trustee _____, seconded by Trustee _____, moved the adoption of the following ordinance:

**AN ORDINANCE TO AMEND THE PLAINFIELD CHARTER TOWNSHIP CODE OF
ORDINANCES TO ADD A NEW CHAPTER 16, ARTICLE X, SECTIONS 16-300
THROUGH 16-310, INCLUSIVE, ENTITLED “GROUNDWATER USE”**

THE CHARTER TOWNSHIP OF PLAINFIELD ORDAINS:

Section 1. Amendment of Chapter 16 to add Article X. That the Plainfield Charter Township Code of Ordinances is amended to add a new Chapter 16, Article X, Sections 16-300 through 16-310, inclusive, entitled “Groundwater Use” to read as follows:

Section 16-300. Authority.

Michigan townships have been delegated the right to adopt ordinances on topics over which they have jurisdiction, including ordinances governing public health and safety. See MCL §41.181(1). Michigan townships have the right to develop, construct, operate and regulate potable water systems. See MCL §41.722(b).

Section 16-301. Purpose and Finding.

The purpose of this Article is to fulfill the above-described responsibilities of Plainfield Charter Township (“Township”) and to protect the public health, safety, and welfare, and groundwater resources through the imposition of restrictions on the use of groundwater where there is a reasonable potential that the use of a Well will lead to the human consumption of, or exposure to, unacceptable levels of certain contaminants in groundwater and the inadvertent spread of groundwater contamination beyond its natural migration.

The Board, as defined below, hereby finds that the groundwater in some areas within the Township contains Contamination that constitutes a public health and welfare risk and endangers the safety of affected residents. Further, the Board finds that the groundwater use restrictions and related provisions adopted hereunder are necessary to protect the public health, safety, and welfare and groundwater resources. This Article applies only to Affected Areas or Influential Wells as defined below.

Section 16-302. Definitions.

As used in this Article, the following terms shall have the meanings set forth below:

- (1) **“Abandoned Water Well”** means an abandoned water well as defined by R 325.1601(1) of the Groundwater Quality Control Rules, Mich. Admin. Code R 325.1601 *et seq.*
- (2) **“Affected Area”** means an area within the Township that the Board declares to be affected by the presence or expected flow of Contamination as further set forth herein.
- (3) **“Affected Parcel”** means a parcel of land, any part of which is located within an Affected Area.
- (4) **“Article”** means this Groundwater Use Ordinance.
- (5) **“Available”** means a water main of the Township municipal water distribution system is within two hundred (200) feet of the nearest structure on an Affected Parcel or where the Township elects to pay the cost to connect an Affected Parcel to a Water Service.
- (6) **“Board”** means the Township Board of Trustees.
- (7) **“Contamination”** means groundwater in which there is present, or likely to be present, one or more hazardous substances, contaminants, or pollutants that are identified as such by the U.S. EPA, EGLE or the Kent County Health Department, which, individually or collectively, exceed legally applicable criteria for residential consumption of water, including but not limited to Maximum Contaminant Levels or guidelines promulgated by EGLE or the U.S. EPA pursuant to the MSDWA, the Federal SDWA, or by EGLE pursuant to Part 201, and includes “Contaminant” as defined by R 325.1602(5) of the Groundwater Quality Control Rules, or that are commonly understood by the scientific community to be dangerous to public health and safety.
- (8) **“DPS Officer”** means the Township Director of Public Services or his or her designee.
- (9) **“EGLE”** means the Michigan Department of Environment, Great Lakes, and Energy or its successor.
- (10) **“Federal SDWA”** means the Safe Drinking Water Act, 42 U.S.C. 300f *et seq.*
- (11) **“Groundwater”** means underground water within the zone of saturation.
- (12) **“Influential Well”** means a Well outside an Affected Area that has the potential to affect the migration of Contamination within the Affected Area into an area or portion of an aquifer that was not previously Contaminated.

- (13) **“KCHD”** means the Kent County Health Department.
- (14) **“MSDWA”** means the Michigan Safe Drinking Water Act, MCL 325.1001 *et seq.*
- (15) **“Part 127”** means Part 127, Water Supply and Sewer Systems, of the Public Health Code, MCL 333.12701 *et seq.*, and its rules.
- (16) **“Part 201”** means Part 201, Environmental Remediation, of the Natural Resources and Environmental Protection Act, MCL 324.20101 *et seq.*, and its rules.
- (17) **“Person”** means an individual, partnership, corporation, association, or other legal entity, including but not limited to another governmental entity, except KCHD or EGLE.
- (18) **“Proof of No Influence”** means groundwater data or other documentation or evidence demonstrating that a Well does not have the potential to affect the migration of Contamination within an Affected Area to an area or portion of an aquifer that was not previously contaminated, or a Well’s construction or use does not otherwise pose a threat to groundwater resources, public health or the environment. Documentation or evidence necessary to demonstrate Proof of No Influence includes, but is not limited to, valid analytical data collected over an acceptable time period, hydrogeologic evaluations including pump tests, an analysis of the degree of protection from horizontal and vertical migration of Contamination within an aquifer or through geologic barriers, and groundwater modeling.
- (19) **“PWD”** means the Township Water Department.
- (20) **“Sheriff”** means the elected Sheriff of Kent County, including any of his or her authorized and sworn deputies.
- (21) **“Township”** means Plainfield Charter Township.
- (22) **“U.S. EPA”** means the United States Environmental Protection Agency or its successor.
- (23) **“Water Service”** means water that is filtered through a water treatment plant regulated as such by the State of Michigan and delivered by dedicated water service pipes to property owners.
- (24) **“Well”** means an opening in the surface of the earth for the purpose of removing fresh water or a test well, recharge well, waste disposal well, or a well used temporarily for dewatering purposes during construction, as defined in Part 127, MCL 333.12701(d), groundwater monitoring wells or wells used for remediating contaminated groundwater that are approved by EGLE or U.S. EPA, and also includes all of the following:

- (i) “Water Supply Well” means a well that is used to provide potable water for drinking or domestic purposes.
- (ii) “Irrigation Well” means a well that is used to provide water for plants, livestock, or other agricultural purposes.
- (iii) “Heat Exchange Well” means a well for the purpose of utilizing the geothermal properties of earth formations for heating or air conditioning.
- (iv) “Industrial Well” means a well that is used to supply water for industrial purposes, fire protection, or similar nonpotable uses.

Section 16-303. Prohibition, Restrictions and Requirements.

Except as provided in Section 16-306, no Person shall install, utilize, or allow, permit or provide for the installation or utilization of a Well within any Affected Area or an Influential Well. In addition, each Person shall comply with the following restrictions:

- (1) *Sources of Water Supplied for Human Consumption.* Except as provided in Section 16-306, water for human consumption in an Affected Area shall be delivered only from a Water Service or the through the temporary use of delivered or bottled water. For purposes of this subsection, the term “human consumption” includes use in human digestion or food preparation or food service.
- (2) *Use and Access for Maintenance of Point-of-Use or Whole House Filters.* Each Person who owns real property in an Affected Area that utilizes a point-of-use or whole house filter installed by a third party must continue to use that point-of-use or whole house filter and shall continue to allow such third party or its contractors access on reasonable advance notice to perform operation and maintenance activities for the point-of-use or whole house filter.
- (3) *Wells Affecting Contamination.* No Influential Well may be installed or utilized if it will cause the migration of Contamination to an area or portion of an aquifer that was not previously contaminated, or adversely impact any groundwater treatment system, unless the Well is part of an EGLE or U.S. EPA approved groundwater monitoring or remediation system. A Person seeking to install or utilize a potentially Influential Well shall provide Proof of No Influence to the DPS Officer for review and approval. The DPS Officer will consult with KCHD and with EGLE and must follow the recommendation of EGLE unless there is good cause to disregard that recommendation.
- (4) *Non-conforming Wells.* Any existing Well, the use of which is prohibited by this section (and which is not eligible for an exception under Section 16-306), shall be plugged in conformance with the Groundwater Quality Control Rules, Mich. Admin. Code R 325.1662 - .1665 and as approved by the KCHD or EGLE and as implemented by the PWD.

(5) *Well Notification Process.* Each Person who owns real property in an Affected Area or within two hundred (200) feet of an Affected Area shall complete and submit to the PWD a Well Notification Form as attached as Exhibit A.

Section 16-304. Designation of Affected Areas.

The areas identified in Exhibit B, attached hereto, are found to be Affected Areas as of the date of the enactment of this Article. Exhibit B shall include a map of each Affected Area and also list each Affected Parcel within an Affected Area by property tax identification number. By resolution, the Board may designate additional areas of the Township as Affected Areas by amending Exhibit B if it finds that there is Contamination underlying or upgradient that justifies, requires, or warrants an application of the prohibitions of this Article. Upon a determination by EGLE that an Affected Area no longer contains Contamination that justifies, requires or warrants an application of the prohibitions or regulations of this Article, the Board may delist any Affected Area or Affected Parcel by adopting a resolution amending Exhibit B. Notice of the delisting shall be provided to the KCHD and EGLE not less than thirty (30) days prior to the adoption of the delisting resolution. The PWD shall keep and maintain a list of all current, Affected Areas under this Article, and shall periodically file that updated Exhibit B with the Plainfield Charter Township Clerk, who shall provide a copy of such list with every copy of this Article that is disseminated.

Section 16-305. Sources of Water.

- (1) All Affected Parcels within an Affected Area shall be connected to an Available Water Service unless an exception is approved under Section 16-306 of this Article.
- (2) Each Person who owns real property in an Affected Area that is to be connected to an Available Water Service shall allow contractors access on reasonable advance notice to perform the connection and well plugging services necessary to facilitate this Ordinance.
- (3) The Township and KCHD shall not be required to incur any expenses or cost under this Article, except as may otherwise be approved by the Board or Kent County Board of Commissioners, respectively.

Section 16-306. Exceptions.

A Person may use a Well within an Affected Area if any of the following exceptions apply and the requirements of the exception are complied with:

(1) *Water Service Not Available.* A Water Supply Well in an Affected Area may be installed and used provided that Water Service is not Available to the Affected Parcel, and provided further that the conditions of both subsection 16-306(1)(a) and (b) are fulfilled:

(a) (i) The water has been tested by a laboratory that is acceptable to and for chemical parameters specified by EGLE; the results of that test are promptly submitted to the KCHD and EGLE for review, and based on those tests, the Water Supply Well is determined to be safe and suitable for use; or

(ii) The PWD annually determines that the owner of the Affected Parcel is using a PWD approved point-of-use or whole house filter which is being maintained and the water has been or is tested according to a schedule approved by EGLE and the test results are promptly submitted to the KCHD and EGLE for review. The PWD shall follow the recommendations of EGLE on point-of-use or whole house filters for use under this subsection unless there is good cause to disregard that recommendation.

(b) The Affected Parcel shall be connected within ninety (90) days after Water Service becomes Available to the premises as communicated by the PWD through a written notice to the owner.

(2) *Groundwater Monitoring/Remediation.* A Well in an Affected Area may be installed and used for groundwater monitoring and/or remediation as part of response activity or corrective action approved by EGLE or U.S. EPA.

(3) *Construction Dewatering.* A Well may be installed and used in an Affected Area for construction dewatering if both of the following conditions are satisfied: (i) the use of the dewatering Well will not result in unacceptable exposure to Contamination, cross-contamination between saturated zones, or unacceptable hydrogeological effects on Contamination plumes and (ii) the water generated by that activity is properly managed and disposed of in compliance with all applicable laws, rules, regulations, permit and license requirements, and orders of any governmental entity or agency of competent jurisdiction. Any release or unacceptable migration of Contamination caused by the use of the Well under this exception shall be the responsibility of the Person operating the dewatering Well.

(4) *Wells Not Used As A Water Supply Well.* If the owner of a Well not used as a Water Supply Well in an Affected Area demonstrates by providing Proof of No Influence that use of the Well as an open loop Heat Exchange Well for non-contact heating or cooling, Irrigation Well or Industrial Well, including discharges incident to such use, will not cause unacceptable exposure to Contamination, future migration of Contamination or contamination of any other environmental media, the DPS Officer, upon consultation with KCHD and EGLE and upon the recommendation of EGLE, may execute a waiver allowing the use of the Well. The DPS Officer must follow the recommendation of EGLE unless there is good cause to disregard that recommendation. The Person requesting this exception shall provide the necessary Proof of No Influence.

(5) *Public Emergencies.* A Well may be used in an Affected Area in the event of a public emergency, but only if expressly authorized by the DPS Officer and written notice is provided to the KCHD and EGLE within twenty-four (24) hours of using the Well.

(6) *Heat Exchange Vertical Closed Loop Geothermal.* If the DPS Officer, in consultation with KCHD and EGLE and upon the recommendation by EGLE, determines that the use of a Well for non-contact closed loop heating/cooling involved in residential, industrial or commercial activities will not allow for exposure to contamination or cause unacceptable migration of Contamination, and proof of that determination is delivered to the PWD, such use of the Well under any terms and conditions specified by EGLE will be allowed. The DPS Officer must follow the recommendation of EGLE unless there is good cause to disregard that recommendation. All information necessary for the DPS Officer determination described in this subsection shall be provided by the Person seeking this exception. Any release or unacceptable migration of Contamination caused by the use of the Well under this exception shall be the responsibility of the Person operating the Well.

Section 16-307. Notifications

(1) EGLE and the KCHD shall be notified in writing by the Township of the public meeting for the consideration of a proposed amendment to this Article not less than fourteen (14) days prior to the meeting. The Township shall also provide notice to the KCHD of the potential amendment of this Article not less than fourteen (14) days prior to the effective date of the amendment.

(2) After the Township sets the public meeting concerning the amendment to this Article, the Township shall cause a written notice of the meeting to be sent by first class mail to all Persons having an interest as owner in any of the Affected Parcels included in the proposed Affected Area. The notice:

- a. shall include a brief statement regarding the establishment of the Affected Area designed to inform the recipients of its main purpose and potential impact on the recipients in general;
- b. shall be mailed at least fourteen (14) days prior to the meeting; and
- c. shall also be published in a newspaper of general circulation in the Township at least fourteen (14) days prior to the meeting.

Section 16-308. Building and Zoning Permits.

The Township shall not issue a permit for the construction, improvement, alteration, or occupancy of a building or structure, or a permit or approval for any zoning review, for any property that is in violation of this Article.

Section 16-309. Implementation, Enforcement, and Remedies.

(1) *Administration.* The DPS Officer or Sheriff shall be deemed an authorized local official for the purpose of making the determinations required under this Article and enforcing Article, and may request assistance from the Sheriff and Prosecutor.

(2) *Appearance Ticket.* If the DPS Officer or Sheriff determines that this Article has been violated, they are authorized to issue and serve a civil infraction citation or notice upon a Person or entity violating this Article. The citation or notice shall direct the recipient to appear in a violations bureau or the appropriate court on a specified date to respond to the alleged violation.

(3) *Penalties.* A Person who violates any provision in this Article shall be responsible for a municipal civil infraction and subject to a fine not to exceed \$500 for each day of noncompliance, court costs, attorney fees, costs of enforcement, and any costs associated with remediation due to that violation. A violation of this Article is declared to be a nuisance *per se* and subject to remedies provided at law.

(4) *Treatment of a Well.* Any Well installed, operated, utilized, or maintained in violation of this Article shall be immediately taken out of service and plugged if not otherwise provided herein. A court of competent jurisdiction may order any Person violating any provision of this Article to properly and lawfully plug an Abandoned Water Well.

(5) *No Liability.* No officer, agent, or employee of the Township or member of the Board or KCHD shall render himself or herself personally liable for any damage which may occur to any Person as a result of any act or decision performed in the discharge of his or her duties and responsibilities pursuant to this Article, and the regulations and requirements set forth in this Article are declared to be a governmental function for all purpose at law.

(6) *Publication.* This Article shall be published in full in the Grand Rapids Press, a publication of general circulation within the Township and shall be recorded in the Township's book of ordinances.

Section 16-310. Severability and Modification.

The Article and the various sections and clauses thereof, are hereby declared to be severable. In any part, sentence, paragraph, section, clause or work is adjudged unconstitutional or invalid for any reason, by any court of competent jurisdiction, such invalidity shall not affect the remaining portions or applications of this Article which can be given effect without the invalid portion or application, provided such remaining portions are not determined by the Court to be inoperable. EGLE, or its successor, shall be notified at least thirty (30) days prior adopting a modification to this Article or to the lapsing or revocation of this Article.

Section 2. Effective Date. This ordinance shall be effective thirty days from publication or as otherwise provided by law.

YEAS: _____

NAYS: _____

ABSENT: _____

ORDINANCE NO. _____ ADOPTED

Robert Homan, Supervisor

Cathleen Postmus, Clerk

I, Cathleen Postmus, the Township Clerk for the Charter Township of Plainfield, hereby certify that the foregoing is a true and accurate copy of an ordinance adopted by the Township Board of Trustees for the Charter Township of Plainfield at a regular meeting held on _____, 2020.

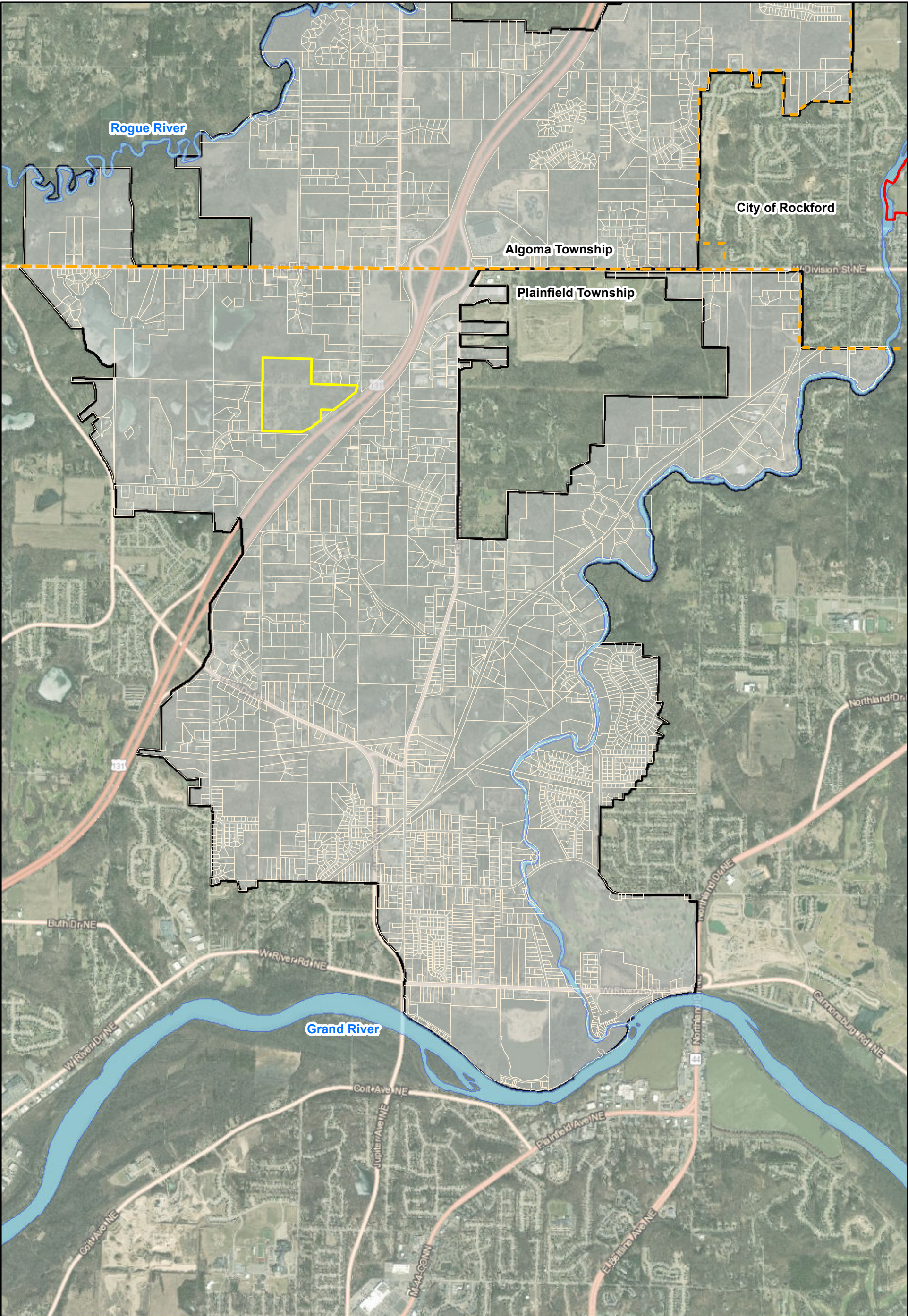
Cathleen Postmus, Clerk










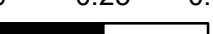
EXHIBIT A

EXHIBIT A
WELL NOTIFICATION FORM

EXHIBIT B

AFFECTED AREAS
MAP AND PARCEL LIST



  Prepared: 2/3/2020	<p>Map Location</p> 	<p>Legend</p> <ul style="list-style-type: none"> Affected Area of Groundwater Use Ordinance House Street Disposal Site Rockford Tannery Parcel Boundary Township/City Boundary <div data-bbox="1421 2750 1471 2859"></div> <div data-bbox="1179 2937 1471 2999"><p>0 0.25 0.5 Miles</p></div>	<p>EXHIBIT B PLAINFIELD TOWNSHIP MAP OF AFFECTED AREA SHEET 1 OF 1</p> <p>KENT COUNTY, MI</p>
--------------------------------------------------------------------------------------------------------------------------------------------------------------------------------------------------	---------------------------------------------------------------------------------------------------------	----------------------------------------------------------------------------------------------------------------------------------------------------------------------------------------------------------------------------------------------------------------------------------------------------------------------------------------------------------------------------------------------------------------------------------------------------------------------------------------------------------------------------------------------------------------------------------------------------------------------------------------------------------------------------------------------------------------------------------------------------------------------------------------------------------------------------------------------------------------------------------------------------------------------------------------------------------	-----------------------------------------------------------------------------------------------------------

PLAINFIELD TOWNSHIP PARCEL LIST

PPN	Address	City	Zip Code
411005126043	1008 10 MILE RD NE	COMSTOCK PARK	MI49321
411005126044	1022 10 MILE RD NE	COMSTOCK PARK	MI49321
411005126006	1038 10 MILE RD NE	COMSTOCK PARK	MI49321
411005126007	1052 10 MILE RD NE	COMSTOCK PARK	MI49321
411005126008	1068 10 MILE RD NE	COMSTOCK PARK	MI49321
411005126009	1084 10 MILE RD NE	COMSTOCK PARK	MI49321
411005126047	1126 10 MILE RD NE	COMSTOCK PARK	MI49321
411005126026	1140 10 MILE RD NE	COMSTOCK PARK	MI49321
411005126062	1172 10 MILE RD NE	COMSTOCK PARK	MI49321
411005200021	1250 10 MILE RD NE	COMSTOCK PARK	MI49321
411005400043	1265 HOUSE ST NE	BELMONT	MI49306
411005400042	1271 HOUSE ST NE	BELMONT	MI49306
411008200040	1300 HOUSE ST NE	BELMONT	MI49306
411005200041	1310 10 MILE RD NE	COMSTOCK PARK	MI49321
411008200045	1310 HOUSE ST NE	BELMONT	MI49306
411008200035	1330 HOUSE ST NE	BELMONT	MI49306
411005200001	1332 10 MILE RD NE	COMSTOCK PARK	MI49321
411005400037	1339 HOUSE ST NE	BELMONT	MI49306
411005200002	1344 10 MILE RD NE	COMSTOCK PARK	MI49321
411005200036	1350 10 MILE RD NE	COMSTOCK PARK	MI49321
411005400038	1359 HOUSE ST NE	BELMONT	MI49306
411005200017	1360 10 MILE RD NE	COMSTOCK PARK	MI49321
411008200036	1360 HOUSE ST NE	BELMONT	MI49306
411005400034	1379 HOUSE ST NE	BELMONT	MI49306
411005200027	1380 10 MILE RD NE	COMSTOCK PARK	MI49321
411008200037	1390 HOUSE ST NE	BELMONT	MI49306
411017276001	1425 PARK FOREST CT NE	BELMONT	MI49306
411008200049	1430 HOUSE ST NE	BELMONT	MI49306
411008200019	1440 HOUSE ST NE	BELMONT	MI49306
411005400044	1443 HOUSE ST NE	BELMONT	MI49306
411005400045	1447 HOUSE ST NE	BELMONT	MI49306
411005200028	1456 10 MILE RD NE	COMSTOCK PARK	MI49321
411005200029	1460 10 MILE RD NE	COMSTOCK PARK	MI49321
411008200011	1460 HOUSE ST NE	BELMONT	MI49306
411017276002	1471 PARK FOREST CT NE	BELMONT	MI49306
411005400018	1475 HOUSE ST NE	BELMONT	MI49306
411008200012	1480 HOUSE ST NE	BELMONT	MI49306
411005400019	1495 HOUSE ST NE	BELMONT	MI49306
411005400024	1499 HOUSE ST NE	BELMONT	MI49306

PPN	Address	City	Zip Code
411017276003	1499 PARK FOREST CT NE	BELMONT	MI49306
411008200015	1500 HOUSE ST NE	BELMONT	MI49306
411017276007	1500 PARK FOREST CT NE	BELMONT	MI49306
411017276006	1506 PARK FOREST CT NE	BELMONT	MI49306
411017276005	1508 PARK FOREST CT NE	BELMONT	MI49306
411008200050	1510 HOUSE ST NE	BELMONT	MI49306
411017276004	1510 PARK FOREST CT NE	BELMONT	MI49306
411005200034	1530 10 MILE RD NE	COMSTOCK PARK	MI49321
411005200033	1532 10 MILE RD NE	COMSTOCK PARK	MI49321
411005200024	1538 10 MILE RD NE	COMSTOCK PARK	MI49321
411005200025	1542 10 MILE RD NE	COMSTOCK PARK	MI49321
411005200026	1546 10 MILE RD NE	COMSTOCK PARK	MI49321
411005200038	1550 10 MILE RD NE	COMSTOCK PARK	MI49321
411009100047	1572 HOUSE ST NE	BELMONT	MI49306
411009100041	1580 HOUSE ST NE	BELMONT	MI49306
411005200022	1582 10 MILE RD NE	COMSTOCK PARK	MI49321
411009100042	1584 HOUSE ST NE	BELMONT	MI49306
411005200039	1590 10 MILE RD NE	COMSTOCK PARK	MI49321
411005400025	1597 HOUSE ST NE	BELMONT	MI49306
411009100043	1600 HOUSE ST NE	BELMONT	MI49306
411005400008	1601 HOUSE ST NE	BELMONT	MI49306
411009351006	1601 POST DR NE	BELMONT	MI49306
411005200032	1602 10 MILE RD NE	COMSTOCK PARK	MI49321
411009351005	1604 POST DR NE	BELMONT	MI49306
411021101035	1614 SCOTT CREEK CT NE	BELMONT	MI49306
411009353004	1615 POST DR NE	BELMONT	MI49306
411005400030	1617 HOUSE ST NE	BELMONT	MI49306
411016365013	1617 SCOTT CREEK CT NE	BELMONT	MI49306
411016365047	1620 SCOTT CREEK DR NE	BELMONT	MI49306
411005200042	1622 10 MILE RD NE	COMSTOCK PARK	MI49321
411016103001	1625 CORNERSTONE CT NE	BELMONT	MI49306
411005400031	1625 HOUSE ST NE	BELMONT	MI49306
411016103008	1628 CORNERSTONE CT NE	BELMONT	MI49306
411021101036	1630 SCOTT CREEK CT NE	BELMONT	MI49306
411016103002	1633 CORNERSTONE CT NE	BELMONT	MI49306
411016301010	1635 SCOTT CREEK DR NE	BELMONT	MI49306
411004300045	1640 HOUSE ST NE	BELMONT	MI49306
411016365072	1640 SCOTT CREEK CT NE	BELMONT	MI49306
411016365014	1645 SCOTT CREEK CT NE	BELMONT	MI49306
411016101002	1646 POST DR NE	BELMONT	MI49306

PPN	Address	City	Zip Code
411016301011	1647 SCOTT CREEK DR NE	BELMONT	MI49306
411016103007	1650 CORNERSTONE CT NE	BELMONT	MI49306
411004300047	1650 HOUSE ST NE	BELMONT	MI49306
411016103003	1651 CORNERSTONE CT NE	BELMONT	MI49306
411004300060	1654 HOUSE ST NE	BELMONT	MI49306
411005400011	1655 HOUSE ST NE	BELMONT	MI49306
411005200043	1656 10 MILE RD NE	COMSTOCK PARK	MI49321
411016365015	1657 SCOTT CREEK CT NE	BELMONT	MI49306
411016365018	1658 SCOTT CREEK CT NE	BELMONT	MI49306
411016301012	1659 SCOTT CREEK DR NE	BELMONT	MI49306
411016365016	1661 SCOTT CREEK CT NE	BELMONT	MI49306
411016103006	1662 CORNERSTONE CT NE	BELMONT	MI49306
411016365017	1662 SCOTT CREEK CT NE	BELMONT	MI49306
411004300049	1664 HOUSE ST NE	BELMONT	MI49306
411016103004	1665 CORNERSTONE CT NE	BELMONT	MI49306
411004300048	1665 HOUSE ST NE	BELMONT	MI49306
411009100007	1668 HOUSE ST NE	BELMONT	MI49306
411016301013	1671 SCOTT CREEK DR NE	BELMONT	MI49306
411004101002	1672 10 MILE RD NE	COMSTOCK PARK	MI49321
411005400009	1675 HOUSE ST NE	BELMONT	MI49306
411004300050	1676 HOUSE ST NE	BELMONT	MI49306
411016103005	1678 CORNERSTONE CT NE	BELMONT	MI49306
411004300061	1680 HOUSE ST NE	BELMONT	MI49306
411004300051	1682 HOUSE ST NE	BELMONT	MI49306
411016301021	1683 SCOTT CREEK DR NE	BELMONT	MI49306
411016101012	1690 POST DR NE	BELMONT	MI49306
411016301022	1695 SCOTT CREEK DR NE	BELMONT	MI49306
411004300052	1698 HOUSE ST NE	BELMONT	MI49306
411004101003	1700 10 MILE RD NE	COMSTOCK PARK	MI49321
411016301023	1707 SCOTT CREEK DR NE	BELMONT	MI49306
411004300022	1711 HOUSE ST NE	BELMONT	MI49306
411016101005	1716 POST DR NE	BELMONT	MI49306
411016301024	1719 SCOTT CREEK DR NE	BELMONT	MI49306
411016365064	1720 SCOTT CREEK DR NE	BELMONT	MI49306
411016101013	1730 POST DR NE	BELMONT	MI49306
411016365065	1730 SCOTT CREEK DR NE	BELMONT	MI49306
411004151002	1734 10 MILE RD NE	COMSTOCK PARK	MI49321
411004104002	1736 10 MILE RD NE	COMSTOCK PARK	MI49321
411016302001	1739 SCOTT CREEK DR NE	BELMONT	MI49306
411004105002	1740 10 MILE RD NE	COMSTOCK PARK	MI49321

PPN	Address	City	Zip Code
411016365066	1740 SCOTT CREEK DR NE	BELMONT	MI49306
411004102001	1744 10 MILE RD NE	COMSTOCK PARK	MI49321
411016365067	1750 SCOTT CREEK DR NE	BELMONT	MI49306
411016302002	1751 SCOTT CREEK DR NE	BELMONT	MI49306
411016101008	1756 POST DR NE	BELMONT	MI49306
411004300006	1758 HOUSE ST NE	BELMONT	MI49306
411016365068	1760 SCOTT CREEK DR NE	BELMONT	MI49306
411016302003	1761 SCOTT CREEK DR NE	BELMONT	MI49306
411009352003	1762 CHANDLER WOODS CT NE	BELMONT	MI49306
411004300023	1767 HOUSE ST NE	BELMONT	MI49306
411016101009	1772 POST DR NE	BELMONT	MI49306
411009352006	1777 CHANDLER WOODS CT NE	BELMONT	MI49306
411009352004	1778 CHANDLER WOODS CT NE	BELMONT	MI49306
411004300057	1778 HOUSE ST NE	BELMONT	MI49306
411004300010	1781 HOUSE ST NE	BELMONT	MI49306
411021101039	1783 ROGUE RIVER RD NE	BELMONT	MI49306
411009352007	1785 CHANDLER WOODS CT NE	BELMONT	MI49306
411004300054	1786 HOUSE ST NE	BELMONT	MI49306
411016101010	1788 POST DR NE	BELMONT	MI49306
411009352005	1790 CHANDLER WOODS CT NE	BELMONT	MI49306
411016102007	1790 POST DR NE	BELMONT	MI49306
411009352008	1791 CHANDLER WOODS CT NE	BELMONT	MI49306
411016101011	1798 POST DR NE	BELMONT	MI49306
411009352009	1799 CHANDLER WOODS CT NE	BELMONT	MI49306
411016365022	1799 ROGUE RIVER RD NE	BELMONT	MI49306
411016102008	1800 POST DR NE	BELMONT	MI49306
411016376006	1809 ROGUE RIVER RD NE	BELMONT	MI49306
411016126021	1815 POST DR NE	BELMONT	MI49306
411016176001	1818 POST DR NE	BELMONT	MI49306
411004103002	1820 10 MILE RD NE	COMSTOCK PARK	MI49321
411016126002	1825 POST DR NE	BELMONT	MI49306
411016376007	1829 ROGUE RIVER RD NE	BELMONT	MI49306
411004103003	1840 10 MILE RD NE	COMSTOCK PARK	MI49321
411016126010	1845 POST DR NE	BELMONT	MI49306
411016376008	1845 ROGUE RIVER RD NE	BELMONT	MI49306
411004300036	1850 HOUSE ST NE	BELMONT	MI49306
411004300003	1855 HOUSE ST NE	BELMONT	MI49306
411016126013	1861 POST DR NE	BELMONT	MI49306
411004126005	1866 10 MILE RD NE	COMSTOCK PARK	MI49321
411016376009	1867 ROGUE RIVER RD NE	BELMONT	MI49306

PPN	Address	City	Zip Code
411004126006	1870 10 MILE RD NE	COMSTOCK PARK	MI49321
411009345010	1875 SHINING TREE DR NE	BELMONT	MI49306
411016376016	1879 ROGUE RIVER RD NE	BELMONT	MI49306
411009345001	1880 SHINING TREE DR NE	BELMONT	MI49306
411016126007	1881 POST DR NE	BELMONT	MI49306
411016376017	1881 ROGUE RIVER RD NE	BELMONT	MI49306
411004126007	1884 10 MILE RD NE	COMSTOCK PARK	MI49321
411016126025	1901 POST DR NE	BELMONT	MI49306
411016376010	1901 ROGUE RIVER RD NE	BELMONT	MI49306
411009345009	1909 SHINING TREE DR NE	BELMONT	MI49306
411009345002	1912 SHINING TREE DR NE	BELMONT	MI49306
411004126002	1918 10 MILE RD NE	COMSTOCK PARK	MI49321
411016126026	1939 POST DR NE	BELMONT	MI49306
411004126003	1940 10 MILE RD NE	COMSTOCK PARK	MI49321
411009345008	1945 SHINING TREE DR NE	BELMONT	MI49306
411016376028	1947 ROGUE RIVER RD NE	BELMONT	MI49306
411009345003	1956 SHINING TREE DR NE	BELMONT	MI49306
411016376029	1959 ROGUE RIVER RD NE	BELMONT	MI49306
411016376039	1967 ROGUE RIVER RD NE	BELMONT	MI49306
411009345007	1969 SHINING TREE DR NE	BELMONT	MI49306
411016176012	1970 POST DR NE	BELMONT	MI49306
411016376040	1975 ROGUE RIVER RD NE	BELMONT	MI49306
411009345004	1976 SHINING TREE DR NE	BELMONT	MI49306
411016126018	1977 POST DR NE	BELMONT	MI49306
411016176013	1978 POST DR NE	BELMONT	MI49306
411016176024	1990 POST DR NE	BELMONT	MI49306
411009345006	1995 SHINING TREE DR NE	BELMONT	MI49306
411009401016	1996 MEEK DR NE	BELMONT	MI49306
411009345005	2000 SHINING TREE DR NE	BELMONT	MI49306
411009401007	2001 MEEK DR NE	BELMONT	MI49306
411016201002	2001 POST DR NE	BELMONT	MI49306
411009401019	2010 MEEK DR NE	BELMONT	MI49306
411009251019	2020 KORBEN WOODS CT NE	BELMONT	MI49306
411004127010	2020 SQUIREWOOD CT NE	COMSTOCK PARK	MI49321
411004127013	2021 SQUIREWOOD CT NE	COMSTOCK PARK	MI49321
411009401006	2023 MEEK DR NE	BELMONT	MI49306
411009401010	2024 MEEK DR NE	BELMONT	MI49306
411016451053	2029 ROGUE RIVER RD NE	BELMONT	MI49306
411016251008	2030 POST DR NE	BELMONT	MI49306
411004128001	2034 10 MILE RD NE	COMSTOCK PARK	MI49321

PPN	Address	City	Zip Code
411016201009	2035 POST DR NE	BELMONT	MI49306
411009401014	2036 MEEK DR NE	BELMONT	MI49306
411009251018	2039 KORBEN WOODS CT NE	BELMONT	MI49306
411009401005	2039 MEEK DR NE	BELMONT	MI49306
411009251020	2042 KORBEN WOODS CT NE	BELMONT	MI49306
411004127012	2045 SQUIREWOOD CT NE	COMSTOCK PARK	MI49321
411016451080	2047 REINIER CT NE	BELMONT	MI49306
411016451093	2050 REINIER CT NE	BELMONT	MI49306
411004127011	2050 SQUIREWOOD CT NE	COMSTOCK PARK	MI49321
411009401001	2051 MEEK DR NE	BELMONT	MI49306
411009251017	2055 KORBEN WOODS CT NE	BELMONT	MI49306
411016451088	2055 REINIER CT NE	BELMONT	MI49306
411016451087	2058 REINIER CT NE	BELMONT	MI49306
411004200011	2060 10 MILE RD NE	COMSTOCK PARK	MI49321
411009401018	2060 MEEK DR NE	BELMONT	MI49306
411016251007	2062 POST DR NE	BELMONT	MI49306
411016451072	2063 REINIER CT NE	BELMONT	MI49306
411009401017	2064 MEEK DR NE	BELMONT	MI49306
411009251022	2066 MEEK DR NE	BELMONT	MI49306
411016201015	2069 POST DR NE	BELMONT	MI49306
411004200012	2070 10 MILE RD NE	COMSTOCK PARK	MI49321
411009251023	2072 MEEK DR NE	BELMONT	MI49306
411009251021	2075 KORBEN WOODS CT NE	BELMONT	MI49306
411009251016	2077 KORBEN WOODS CT NE	BELMONT	MI49306
411004200031	2080 10 MILE RD NE	COMSTOCK PARK	MI49321
411009251024	2086 MEEK DR NE	BELMONT	MI49306
411016251005	2086 POST DR NE	BELMONT	MI49306
411016251003	2088 POST DR NE	BELMONT	MI49306
411004200058	2100 BRENT DR NE	BELMONT	MI49306
411009251025	2100 MEEK DR NE	BELMONT	MI49306
411016201011	2101 POST DR NE	BELMONT	MI49306
411004200032	2109 BRITTANY DR NE	BELMONT	MI49306
411004401001	2115 HOUSE ST NE	BELMONT	MI49306
411016451020	2115 ROGUE RIVER RD NE	BELMONT	MI49306
411016452010	2134 AARONSWAY DR NE	BELMONT	MI49306
411009251026	2138 MEEK DR NE	BELMONT	MI49306
411016451079	2139 AARONSWAY DR NE	BELMONT	MI49306
411016401008	2139 BELMONT FARMS CIR NE	BELMONT	MI49306
411016451022	2139 ROGUE RIVER RD NE	BELMONT	MI49306
411016401007	2140 BELMONT FARMS CIR NE	BELMONT	MI49306

PPN	Address	City	Zip Code
411009251003	2141 MEEK DR NE	BELMONT	MI49306
411016201007	2141 POST DR NE	BELMONT	MI49306
411016452011	2142 AARONSWAY DR NE	BELMONT	MI49306
411016401006	2142 BELMONT FARMS CIR NE	BELMONT	MI49306
411004200033	2145 BRITTANY DR NE	BELMONT	MI49306
411016401022	2147 BELMONT FARMS CIR NE	BELMONT	MI49306
411009251004	2147 MEEK DR NE	BELMONT	MI49306
411016401005	2148 BELMONT FARMS CIR NE	BELMONT	MI49306
411016452012	2150 AARONSWAY DR NE	BELMONT	MI49306
411004200059	2150 BRENT DR NE	BELMONT	MI49306
411016451025	2151 ROGUE RIVER RD NE	BELMONT	MI49306
411009251005	2153 MEEK DR NE	BELMONT	MI49306
411016201017	2153 POST DR NE	BELMONT	MI49306
411009251027	2154 MEEK DR NE	BELMONT	MI49306
411016452026	2155 AARONSWAY CT NE	BELMONT	MI49306
411016401023	2155 BELMONT FARMS CIR NE	BELMONT	MI49306
411016452013	2158 AARONSWAY DR NE	BELMONT	MI49306
411016428011	2160 BELMONT FARMS CT NE	BELMONT	MI49306
411016427007	2161 BELMONT FARMS CT NE	BELMONT	MI49306
411016451078	2163 AARONSWAY DR NE	BELMONT	MI49306
411016451026	2165 ROGUE RIVER RD NE	BELMONT	MI49306
411016452014	2166 AARONSWAY DR NE	BELMONT	MI49306
411016452025	2171 AARONSWAY CT NE	BELMONT	MI49306
411016452015	2172 AARONSWAY DR NE	BELMONT	MI49306
411016428010	2172 BELMONT FARMS CT NE	BELMONT	MI49306
411016427008	2173 BELMONT FARMS CT NE	BELMONT	MI49306
411016451077	2175 AARONSWAY DR NE	BELMONT	MI49306
411016452016	2178 AARONSWAY CT NE	BELMONT	MI49306
411016451076	2179 AARONSWAY DR NE	BELMONT	MI49306
411004200034	2179 BRITTANY DR NE	BELMONT	MI49306
411016452024	2183 AARONSWAY CT NE	BELMONT	MI49306
411016428009	2184 BELMONT FARMS CT NE	BELMONT	MI49306
411016451014	2185 ROGUE RIVER RD NE	BELMONT	MI49306
411004200015	2186 10 MILE RD NE	BELMONT	MI49306
411016451075	2187 AARONSWAY DR NE	BELMONT	MI49306
411016401021	2187 BELMONT CENTER DR NE	BELMONT	MI49306
411016452017	2190 AARONSWAY CT NE	BELMONT	MI49306
411016452018	2200 AARONSWAY CT NE	BELMONT	MI49306
411016428008	2200 BELMONT FARMS CT NE	BELMONT	MI49306
411004200056	2200 BRENT DR NE	BELMONT	MI49306

PPN	Address	City	Zip Code
411016251002	2200 POST DR NE	BELMONT	MI49306
411016452023	2201 AARONSWAY CT NE	BELMONT	MI49306
411016476009	2201 ROGUE RIVER RD NE	BELMONT	MI49306
411016401001	2203 AARONSWAY DR NE	BELMONT	MI49306
411016452019	2214 AARONSWAY CT NE	BELMONT	MI49306
411016428007	2214 BELMONT FARMS CT NE	BELMONT	MI49306
411016452022	2215 AARONSWAY CT NE	BELMONT	MI49306
411016476010	2215 ROGUE RIVER RD NE	BELMONT	MI49306
411016401002	2217 AARONSWAY DR NE	BELMONT	MI49306
411016476011	2225 ROGUE RIVER RD NE	BELMONT	MI49306
411016452020	2230 AARONSWAY CT NE	BELMONT	MI49306
411016401003	2233 AARONSWAY DR NE	BELMONT	MI49306
411016476012	2237 ROGUE RIVER RD NE	BELMONT	MI49306
411009428001	2241 SPRUCEWOOD CT NE	BELMONT	MI49306
411004427001	2242 STRAWBERRY FARMS ST NE	BELMONT	MI49306
411016276001	2249 POST DR NE	BELMONT	MI49306
411010101032	2250 ROLLING MEADOW DR NE	BELMONT	MI49306
411009428002	2250 SPRUCEWOOD CT NE	BELMONT	MI49306
411016476013	2251 ROGUE RIVER RD NE	BELMONT	MI49306
411016401004	2255 AARONSWAY DR NE	BELMONT	MI49306
411010101001	2255 ROLLING MEADOW DR NE	BELMONT	MI49306
411009428003	2260 SPRUCEWOOD CT NE	BELMONT	MI49306
411016427005	2262 AARONSWAY DR NE	BELMONT	MI49306
411004427023	2263 STRAWBERRY FARMS ST NE	BELMONT	MI49306
411009428004	2265 SPRUCEWOOD CT NE	BELMONT	MI49306
411004427002	2270 STRAWBERRY FARMS ST NE	BELMONT	MI49306
411016276014	2275 POST DR NE	BELMONT	MI49306
411010101031	2280 ROLLING MEADOW DR NE	BELMONT	MI49306
411010101002	2285 ROLLING MEADOW DR NE	BELMONT	MI49306
411016427003	2288 AARONSWAY DR NE	BELMONT	MI49306
411016276020	2295 POST DR NE	BELMONT	MI49306
411016476060	2295 ROGUE RIVER RD NE	BELMONT	MI49306
411016476064	2297 ROGUE RIVER RD NE	BELMONT	MI49306
411004200007	2298 10 MILE RD NE	BELMONT	MI49306
411004200038	2300 10 MILE RD NE	ROCKFORD	MI49341
411016427001	2300 AARONSWAY DR NE	BELMONT	MI49306
411021226037	2300 ROGUE RIVER RD NE	BELMONT	MI49306
411004427003	2300 STRAWBERRY FARMS ST NE	BELMONT	MI49306
411016277001	2306 POST DR NE	BELMONT	MI49306
411016476065	2307 ROGUE RIVER RD NE	BELMONT	MI49306

PPN	Address	City	Zip Code
411016401024	2309 AARONSWAY DR NE	BELMONT	MI49306
411016276019	2309 POST DR NE	BELMONT	MI49306
411016476063	2311 ROGUE RIVER RD NE	BELMONT	MI49306
411010101003	2313 ROLLING MEADOW DR NE	BELMONT	MI49306
411021226004	2316 ROGUE RIVER RD NE	BELMONT	MI49306
411016476021	2317 ROGUE RIVER RD NE	BELMONT	MI49306
411010101030	2320 ROLLING MEADOW DR NE	BELMONT	MI49306
411004427022	2323 STRAWBERRY FARMS ST NE	BELMONT	MI49306
411016429002	2325 BELMONT CENTER DR NE	BELMONT	MI49306
411021226030	2330 ROGUE RIVER RD NE	BELMONT	MI49306
411016278002	2330 SAVOY ST NE	BELMONT	MI49306
411004427004	2330 STRAWBERRY FARMS ST NE	BELMONT	MI49306
411016276023	2331 POST DR NE	BELMONT	MI49306
411021226034	2332 ROGUE RIVER RD NE	BELMONT	MI49306
411016429001	2333 BELMONT CENTER DR NE	BELMONT	MI49306
411016401012	2337 AARONSWAY DR NE	BELMONT	MI49306
411021226035	2340 ROGUE RIVER RD NE	BELMONT	MI49306
411016476042	2341 ROGUE RIVER RD NE	BELMONT	MI49306
411016401020	2342 AARONSWAY DR NE	BELMONT	MI49306
411016276004	2345 POST DR NE	BELMONT	MI49306
411016476041	2345 ROGUE RIVER RD NE	BELMONT	MI49306
411016429006	2350 BELMONT CENTER DR NE	BELMONT	MI49306
411021226028	2350 ROGUE RIVER RD NE	BELMONT	MI49306
411016278004	2350 SAVOY ST NE	BELMONT	MI49306
411016401013	2351 AARONSWAY DR NE	BELMONT	MI49306
411016279002	2352 SAVOY ST NE	BELMONT	MI49306
411016401019	2354 AARONSWAY DR NE	BELMONT	MI49306
411016429007	2355 BELMONT CENTER DR NE	BELMONT	MI49306
411010101004	2355 ROLLING MEADOW DR NE	BELMONT	MI49306
411004427005	2360 STRAWBERRY FARMS ST NE	BELMONT	MI49306
411016276005	2361 POST DR NE	BELMONT	MI49306
411021226032	2364 ROGUE RIVER RD NE	BELMONT	MI49306
411016401014	2365 AARONSWAY DR NE	BELMONT	MI49306
411016476053	2365 ROGUE RIVER RD NE	BELMONT	MI49306
411016401018	2366 AARONSWAY DR NE	BELMONT	MI49306
411021226022	2366 ROGUE RIVER RD NE	BELMONT	MI49306
411016476052	2367 ROGUE RIVER RD NE	BELMONT	MI49306
411016429010	2370 BELMONT CENTER DR NE	BELMONT	MI49306
411016278007	2370 POST DR NE	BELMONT	MI49306
411016279003	2374 POST DR NE	BELMONT	MI49306

PPN	Address	City	Zip Code
411016429009	2375 BELMONT CENTER DR NE	BELMONT	MI49306
411016401017	2376 AARONSWAY DR NE	BELMONT	MI49306
411016401015	2377 AARONSWAY DR NE	BELMONT	MI49306
411016276010	2377 POST DR NE	BELMONT	MI49306
411016476026	2377 ROGUE RIVER RD NE	BELMONT	MI49306
411016401016	2380 AARONSWAY DR NE	BELMONT	MI49306
411021226008	2390 ROGUE RIVER RD NE	BELMONT	MI49306
411004427006	2390 STRAWBERRY FARMS ST NE	BELMONT	MI49306
411003352005	2400 STRAWBERRY FARMS ST NE	BELMONT	MI49306
411003352001	2405 STRAWBERRY FARMS ST NE	BELMONT	MI49306
411015351012	2415 ROGUE RIVER RD NE	BELMONT	MI49306
411010351001	2416 FROND ST NE	BELMONT	MI49306
411022101034	2417 SADDLE DR NE	BELMONT	MI49306
411022101032	2424 ROGUE RIVER RD NE	BELMONT	MI49306
411022101035	2425 SADDLE DR NE	BELMONT	MI49306
411015351033	2430 LYNHURST ST NE	BELMONT	MI49306
411010101025	2430 PERSIMMON PL NE	BELMONT	MI49306
411003352006	2430 STRAWBERRY FARMS ST NE	BELMONT	MI49306
411015351042	2431 ROGUE RIVER RD NE	BELMONT	MI49306
411022101036	2431 SADDLE DR NE	BELMONT	MI49306
411022120002	2435 BRIDLE WAY NE	BELMONT	MI49306
411010101005	2435 ROLLING MEADOW DR NE	BELMONT	MI49306
411022101037	2437 SADDLE DR NE	BELMONT	MI49306
411022120001	2438 SADDLE DR NE	BELMONT	MI49306
411022151044	2440 BRIDLE WAY NE	BELMONT	MI49306
411010351002	2440 FROND ST NE	BELMONT	MI49306
411022302001	2440 KONKLE DR NE	BELMONT	MI49306
411015351034	2440 LYNHURST ST NE	BELMONT	MI49306
411015152013	2440 POND VIEW DR NE	BELMONT	MI49306
411022120003	2443 BRIDLE WAY NE	BELMONT	MI49306
411015302004	2443 LYNHURST ST NE	BELMONT	MI49306
411015302005	2447 LYNHURST ST NE	BELMONT	MI49306
411015351015	2448 LYNHURST ST NE	BELMONT	MI49306
411022118001	2449 SADDLE DR NE	BELMONT	MI49306
411022302002	2450 KONKLE DR NE	BELMONT	MI49306
411016278006	2450 POST DR NE	BELMONT	MI49306
411022120014	2450 SADDLE DR NE	BELMONT	MI49306
411003352007	2450 STRAWBERRY FARMS ST NE	BELMONT	MI49306
411015302006	2451 LYNHURST ST NE	BELMONT	MI49306
411022129001	2452 BRIDLE WAY NE	BELMONT	MI49306

PPN	Address	City	Zip Code
411022120004	2455 BRIDLE WAY NE	BELMONT	MI49306
411010101016	2455 PERSIMMON PL NE	BELMONT	MI49306
411015351043	2455 ROGUE RIVER RD NE	BELMONT	MI49306
411010101024	2460 PERSIMMON PL NE	BELMONT	MI49306
411015151025	2461 POND VIEW DR NE	BELMONT	MI49306
411015351044	2461 ROGUE RIVER RD NE	BELMONT	MI49306
411022118002	2461 SADDLE DR NE	BELMONT	MI49306
411022120013	2462 SADDLE DR NE	BELMONT	MI49306
411022120005	2463 BRIDLE WAY NE	BELMONT	MI49306
411022129002	2464 BRIDLE WAY NE	BELMONT	MI49306
411010101006	2465 ROLLING MEADOW DR NE	BELMONT	MI49306
411010351003	2466 FROND ST NE	BELMONT	MI49306
411022101033	2466 ROGUE RIVER RD NE	BELMONT	MI49306
411003352002	2469 STRAWBERRY FARMS ST NE	BELMONT	MI49306
411003352008	2470 STRAWBERRY FARMS ST NE	BELMONT	MI49306
411022118003	2473 SADDLE DR NE	BELMONT	MI49306
411015152014	2474 POND VIEW DR NE	BELMONT	MI49306
411022120012	2474 SADDLE DR NE	BELMONT	MI49306
411022129003	2476 BRIDLE WAY NE	BELMONT	MI49306
411022120006	2477 BRIDLE WAY NE	BELMONT	MI49306
411022101024	2480 ROGUE RIVER RD NE	BELMONT	MI49306
411010101013	2480 ROLLING MEADOW DR NE	BELMONT	MI49306
411022118004	2485 SADDLE DR NE	BELMONT	MI49306
411022120011	2486 SADDLE DR NE	BELMONT	MI49306
411022129004	2488 BRIDLE WAY NE	BELMONT	MI49306
411022120007	2489 BRIDLE WAY NE	BELMONT	MI49306
411022302031	2490 KONKLE DR NE	BELMONT	MI49306
411010101023	2490 PERSIMMON PL NE	BELMONT	MI49306
411015152015	2494 POND VIEW DR NE	BELMONT	MI49306
411010101007	2495 ROLLING MEADOW DR NE	BELMONT	MI49306
411003352003	2495 STRAWBERRY FARMS ST NE	BELMONT	MI49306
411022118005	2497 SADDLE DR NE	BELMONT	MI49306
411022120010	2498 SADDLE DR NE	BELMONT	MI49306
411003352009	2500 STRAWBERRY FARMS ST NE	BELMONT	MI49306
411015151026	2505 POND VIEW DR NE	BELMONT	MI49306
411015352052	2505 ROGUE RIVER RD NE	BELMONT	MI49306
411022302009	2508 KONKLE DR NE	BELMONT	MI49306
411022118006	2509 SADDLE DR NE	BELMONT	MI49306
411015152016	2510 POND VIEW DR NE	BELMONT	MI49306
411022302010	2512 KONKLE DR NE	BELMONT	MI49306

PPN	Address	City	Zip Code
411015352045	2512 LYNHURST ST NE	BELMONT	MI49306
411022101012	2512 ROGUE RIVER RD NE	BELMONT	MI49306
411022302028	2518 KONKLE DR NE	BELMONT	MI49306
411022118007	2521 SADDLE DR NE	BELMONT	MI49306
411015152017	2524 POND VIEW DR NE	BELMONT	MI49306
411015302007	2525 LYNHURST ST NE	BELMONT	MI49306
411015151022	2525 POND VIEW DR NE	BELMONT	MI49306
411015352028	2525 ROGUE RIVER RD NE	BELMONT	MI49306
411010101008	2525 ROLLING MEADOW DR NE	BELMONT	MI49306
411010101022	2530 PERSIMMON PL NE	BELMONT	MI49306
411003352010	2530 STRAWBERRY FARMS ST NE	BELMONT	MI49306
411022302013	2534 KONKLE DR NE	BELMONT	MI49306
411015352029	2535 ROGUE RIVER RD NE	BELMONT	MI49306
411015302008	2537 LYNHURST ST NE	BELMONT	MI49306
411015352040	2538 LYNHURST ST NE	BELMONT	MI49306
411022302014	2540 KONKLE DR NE	BELMONT	MI49306
411022101006	2548 ROGUE RIVER RD NE	BELMONT	MI49306
411022302015	2550 KONKLE DR NE	BELMONT	MI49306
411015302009	2551 LYNHURST ST NE	BELMONT	MI49306
411015352030	2551 ROGUE RIVER RD NE	BELMONT	MI49306
411022302016	2554 KONKLE DR NE	BELMONT	MI49306
411015352023	2555 JACOR PL NE	BELMONT	MI49306
411003352004	2555 STRAWBERRY FARMS ST NE	BELMONT	MI49306
411010303007	2555 VAN DAM DR NE	BELMONT	MI49306
411015352054	2556 JACOR PL NE	BELMONT	MI49306
411010303002	2559 VAN DAM DR NE	BELMONT	MI49306
411022101039	2560 ROGUE RIVER RD NE	BELMONT	MI49306
411003352011	2560 STRAWBERRY FARMS ST NE	BELMONT	MI49306
411015302010	2563 LYNHURST ST NE	BELMONT	MI49306
411015352012	2564 LYNHURST ST NE	BELMONT	MI49306
411010353002	2566 VAN DAM DR NE	BELMONT	MI49306
411022101040	2568 ROGUE RIVER RD NE	BELMONT	MI49306
411015352022	2569 JACOR PL NE	BELMONT	MI49306
411015352031	2569 ROGUE RIVER RD NE	BELMONT	MI49306
411015352025	2570 JACOR PL NE	BELMONT	MI49306
411010101021	2570 PERSIMMON PL NE	BELMONT	MI49306
411022302029	2574 KONKLE DR NE	BELMONT	MI49306
411015352013	2574 LYNHURST ST NE	BELMONT	MI49306
411015302011	2579 LYNHURST ST NE	BELMONT	MI49306
411022302019	2580 KONKLE DR NE	BELMONT	MI49306

PPN	Address	City	Zip Code
411022302030	2584 KONKLE DR NE	BELMONT	MI49306
411015352032	2585 ROGUE RIVER RD NE	BELMONT	MI49306
411015352021	2587 JACOR PL NE	BELMONT	MI49306
411015352026	2588 JACOR PL NE	BELMONT	MI49306
411022101028	2588 ROGUE RIVER RD NE	BELMONT	MI49306
411022302022	2594 KONKLE DR NE	BELMONT	MI49306
411015302012	2595 LYNHURST ST NE	BELMONT	MI49306
411015352014	2596 LYNHURST ST NE	BELMONT	MI49306
411010326002	2615 VAN DAM DR NE	BELMONT	MI49306
411015352038	2617 ROGUE RIVER RD NE	BELMONT	MI49306
411015302014	2619 LYNHURST ST NE	BELMONT	MI49306
411022126036	2626 ROGUE RIVER RD NE	BELMONT	MI49306
411010376003	2630 VAN DAM DR NE	BELMONT	MI49306
411010326003	2635 VAN DAM DR NE	BELMONT	MI49306
411022126003	2644 ROGUE RIVER RD NE	BELMONT	MI49306
411015376075	2651 ROGUE RIVER RD NE	BELMONT	MI49306
411010326021	2655 VAN DAM DR NE	BELMONT	MI49306
411022126027	2656 ROGUE RIVER RD NE	BELMONT	MI49306
411010326014	2661 VAN DAM DR NE	BELMONT	MI49306
411015376022	2671 ROGUE RIVER RD NE	BELMONT	MI49306
411010326015	2671 VAN DAM DR NE	BELMONT	MI49306
411022126005	2674 ROGUE RIVER RD NE	BELMONT	MI49306
411015376026	2691 ROGUE RIVER RD NE	BELMONT	MI49306
411010376009	2700 VAN DAM DR NE	BELMONT	MI49306
411015376027	2713 ROGUE RIVER RD NE	BELMONT	MI49306
411022127044	2720 ROGUE RIVER RD NE	BELMONT	MI49306
411010376011	2720 VAN DAM DR NE	BELMONT	MI49306
411015376068	2727 ROGUE RIVER RD NE	BELMONT	MI49306
411010326035	2727 VAN DAM DR NE	BELMONT	MI49306
411010376012	2730 VAN DAM DR NE	BELMONT	MI49306
411010326036	2734 VAN DAM DR NE	BELMONT	MI49306
411015376069	2739 ROGUE RIVER RD NE	BELMONT	MI49306
411022127068	2740 ROGUE RIVER RD NE	BELMONT	MI49306
411010326034	2741 VAN DAM DR NE	BELMONT	MI49306
411022127060	2742 ROGUE RIVER RD NE	BELMONT	MI49306
411010376025	2750 VAN DAM DR NE	BELMONT	MI49306
411010326024	2755 VAN DAM DR NE	BELMONT	MI49306
411015376064	2759 ROGUE RIVER RD NE	BELMONT	MI49306
411022127069	2760 ROGUE RIVER RD NE	BELMONT	MI49306
411010401006	2760 VAN DAM DR NE	BELMONT	MI49306

PPN	Address	City	Zip Code
411015376070	2763 ROGUE RIVER RD NE	BELMONT	MI49306
411015376063	2767 ROGUE RIVER RD NE	BELMONT	MI49306
411022127006	2770 ROGUE RIVER RD NE	BELMONT	MI49306
411015376059	2773 ROGUE RIVER RD NE	BELMONT	MI49306
411003126010	2775 MONTANA TRL NE	BELMONT	MI49306
411010326018	2775 VAN DAM DR NE	BELMONT	MI49306
411015376058	2777 ROGUE RIVER RD NE	BELMONT	MI49306
411015376057	2783 ROGUE RIVER RD NE	BELMONT	MI49306
411015376066	2785 ROGUE RIVER RD NE	BELMONT	MI49306
411015376067	2787 ROGUE RIVER RD NE	BELMONT	MI49306
411015376045	2789 ROGUE RIVER RD NE	BELMONT	MI49306
411015376044	2791 ROGUE RIVER RD NE	BELMONT	MI49306
411015376031	2797 ROGUE RIVER RD NE	BELMONT	MI49306
411015376049	2799 ROGUE RIVER RD NE	BELMONT	MI49306
411022451007	2800 KONKLE DR NE	BELMONT	MI49306
411010376015	2800 VAN DAM DR NE	BELMONT	MI49306
411015376054	2801 ROGUE RIVER RD NE	BELMONT	MI49306
411010376014	2802 VAN DAM DR NE	BELMONT	MI49306
411015376047	2803 ROGUE RIVER RD NE	BELMONT	MI49306
411010376026	2804 VAN DAM DR NE	BELMONT	MI49306
411015376032	2805 ROGUE RIVER RD NE	BELMONT	MI49306
411022451002	2806 KONKLE DR NE	BELMONT	MI49306
411015376050	2807 ROGUE RIVER RD NE	BELMONT	MI49306
411015376051	2809 ROGUE RIVER RD NE	BELMONT	MI49306
411015376029	2811 ROGUE RIVER RD NE	BELMONT	MI49306
411022451005	2830 KONKLE DR NE	BELMONT	MI49306
411022201030	2840 ROGUE RIVER RD NE	BELMONT	MI49306
411011351010	2846 RIVERWOODS DR NE	ROCKFORD	MI49341
411027201001	2854 KONKLE DR NE	BELMONT	MI49306
411022201031	2860 ROGUE RIVER RD NE	BELMONT	MI49306
411011351009	2864 RIVERWOODS DR NE	ROCKFORD	MI49341
411011352013	2867 RIVERWOODS DR NE	ROCKFORD	MI49341
411022402020	2868 GRAND ISLE DR NE	BELMONT	MI49306
411022402019	2870 GRAND ISLE DR NE	BELMONT	MI49306
411011352012	2875 RIVERWOODS DR NE	ROCKFORD	MI49341
411015451023	2881 ROGUE RIVER RD NE	BELMONT	MI49306
411022402018	2882 GRAND ISLE DR NE	BELMONT	MI49306
411011351008	2882 RIVERWOODS DR NE	ROCKFORD	MI49341
411022402017	2884 GRAND ISLE DR NE	BELMONT	MI49306
411015451012	2889 ROGUE RIVER RD NE	BELMONT	MI49306

PPN	Address	City	Zip Code
411011352011	2895 RIVERWOODS DR NE	ROCKFORD	MI49341
411022402016	2896 GRAND ISLE DR NE	BELMONT	MI49306
411022402015	2898 GRAND ISLE DR NE	BELMONT	MI49306
411011351007	2900 RIVERWOODS DR NE	ROCKFORD	MI49341
411022402014	2910 GRAND ISLE DR NE	BELMONT	MI49306
411022402013	2912 GRAND ISLE DR NE	BELMONT	MI49306
411010327001	2920 VAN DAM DR NE	BELMONT	MI49306
411011351022	2922 RIVERWOODS DR NE	ROCKFORD	MI49341
411022402012	2924 GRAND ISLE DR NE	BELMONT	MI49306
411022402011	2926 GRAND ISLE DR NE	BELMONT	MI49306
411015451014	2929 ROGUE RIVER RD NE	BELMONT	MI49306
411011352010	2933 RIVERWOODS DR NE	ROCKFORD	MI49341
411022402010	2938 GRAND ISLE DR NE	BELMONT	MI49306
411022402009	2940 GRAND ISLE DR NE	BELMONT	MI49306
411011351023	2944 RIVERWOODS DR NE	ROCKFORD	MI49341
411015451015	2949 ROGUE RIVER RD NE	BELMONT	MI49306
411015230004	2950 GOLD DUST ST NE	BELMONT	MI49306
411015230005	2952 GOLD DUST ST NE	BELMONT	MI49306
411022402008	2952 GRAND ISLE DR NE	BELMONT	MI49306
411022402007	2954 GRAND ISLE DR NE	BELMONT	MI49306
411015230025	2955 ROGUE BAYOU CT NE	BELMONT	MI49306
411015230003	2956 GOLD DUST ST NE	BELMONT	MI49306
411015230024	2957 GOLD DUST ST NE	BELMONT	MI49306
411015230007	2961 GOLD DUST ST NE	BELMONT	MI49306
411015451031	2961 ROGUE RIVER RD NE	BELMONT	MI49306
411015230002	2966 GOLD DUST ST NE	BELMONT	MI49306
411022402006	2966 GRAND ISLE DR NE	BELMONT	MI49306
411011351024	2966 RIVERWOODS DR NE	ROCKFORD	MI49341
411015230008	2967 GOLD DUST ST NE	BELMONT	MI49306
411011352009	2967 RIVERWOODS DR NE	ROCKFORD	MI49341
411022402005	2968 BELMONT	BELMONT	MI49306
411027201003	2972 KONKLE DR NE	BELMONT	MI49306
411022402004	2980 GRAND ISLE DR NE	BELMONT	MI49306
411022402003	2982 GRAND ISLE DR NE	BELMONT	MI49306
411015230009	2983 GOLD DUST ST NE	BELMONT	MI49306
411015230001	2986 GOLD DUST ST NE	BELMONT	MI49306
411010478003	2986 RIVERWOODS DR NE	ROCKFORD	MI49341
411011352001	2991 RIVERWOODS DR NE	ROCKFORD	MI49341
411022402002	2994 GRAND ISLE DR NE	BELMONT	MI49306
411022402001	2996 GRAND ISLE DR NE	BELMONT	MI49306

PPN	Address	City	Zip Code
411027201007	2996 KONKLE DR NE	BELMONT	MI49306
411015230010	2997 GOLD DUST ST NE	BELMONT	MI49306
411010478004	3000 RIVERWOODS DR NE	ROCKFORD	MI49341
411015285001	3006 GOLD DUST ST NE	BELMONT	MI49306
411015230011	3007 GOLD DUST ST NE	BELMONT	MI49306
411010478005	3018 RIVERWOODS DR NE	ROCKFORD	MI49341
411011352002	3019 RIVERWOODS DR NE	ROCKFORD	MI49341
411015230012	3021 GOLD DUST ST NE	BELMONT	MI49306
411015285002	3022 GOLD DUST ST NE	BELMONT	MI49306
411010476009	3027 ROGUE HILL CT NE	BELMONT	MI49306
411010478006	3030 RIVERWOODS DR NE	ROCKFORD	MI49341
411010476026	3030 ROGUE HILL CT NE	BELMONT	MI49306
411015427002	3031 RAPIDFALL CT NE	BELMONT	MI49306
411015230013	3035 GOLD DUST ST NE	BELMONT	MI49306
411015285003	3036 GOLD DUST ST NE	BELMONT	MI49306
411015427011	3036 RAPIDFALL CT NE	BELMONT	MI49306
411010476020	3036 ROGUE HOLLOW CT NE	BELMONT	MI49306
411011352003	3037 RIVERWOODS DR NE	ROCKFORD	MI49341
411015427003	3041 RAPIDFALL CT NE	BELMONT	MI49306
411010476025	3043 ROGUE HILL CT NE	BELMONT	MI49306
411010478007	3044 RIVERWOODS DR NE	ROCKFORD	MI49341
411010476027	3046 ROGUE HILL CT NE	BELMONT	MI49306
411010476024	3046 ROGUE HOLLOW CT NE	BELMONT	MI49306
411015230014	3047 GOLD DUST ST NE	BELMONT	MI49306
411010476028	3047 ROGUE HOLLOW CT NE	BELMONT	MI49306
411010478002	3048 RIVERWOODS DR NE	ROCKFORD	MI49341
411015285004	3050 GOLD DUST ST NE	BELMONT	MI49306
411015427010	3050 RAPIDFALL CT NE	BELMONT	MI49306
411010478008	3054 RIVERWOODS DR NE	ROCKFORD	MI49341
411015427004	3055 RAPIDFALL CT NE	BELMONT	MI49306
411011352004	3055 RIVERWOODS DR NE	ROCKFORD	MI49341
411010476007	3057 ROGUE HILL CT NE	BELMONT	MI49306
411010476029	3057 ROGUE HOLLOW CT NE	BELMONT	MI49306
411015230015	3063 GOLD DUST ST NE	BELMONT	MI49306
411015427005	3065 RAPIDFALL CT NE	BELMONT	MI49306
411015285005	3066 GOLD DUST ST NE	BELMONT	MI49306
411015427009	3066 RAPIDFALL CT NE	BELMONT	MI49306
411010476012	3066 ROGUE HILL CT NE	BELMONT	MI49306
411010476002	3071 ROGUE HOLLOW CT NE	BELMONT	MI49306
411010476006	3073 ROGUE HILL CT NE	BELMONT	MI49306

PPN	Address	City	Zip Code
411015285006	3074 GOLD DUST ST NE	BELMONT	MI49306
411011352005	3075 RIVERWOODS DR NE	ROCKFORD	MI49341
411015428032	3075 ROGUE RIVER RD NE	BELMONT	MI49306
411010478009	3076 RIVERWOODS DR NE	ROCKFORD	MI49341
411015427008	3080 RAPIDFALL CT NE	BELMONT	MI49306
411011352006	3081 RIVERWOODS DR NE	ROCKFORD	MI49341
411015427006	3083 RAPIDFALL CT NE	BELMONT	MI49306
411010478010	3084 RIVERWOODS DR NE	ROCKFORD	MI49341
411015427007	3086 RAPIDFALL CT NE	BELMONT	MI49306
411010476013	3086 ROGUE HILL CT NE	BELMONT	MI49306
411011352007	3089 RIVERWOODS DR NE	ROCKFORD	MI49341
411015279001	3091 GOLD DUST ST NE	BELMONT	MI49306
411015428028	3093 ROGUE RIVER RD NE	BELMONT	MI49306
411010478011	3094 RIVERWOODS DR NE	ROCKFORD	MI49341
411015285007	3096 GOLD DUST ST NE	BELMONT	MI49306
411011352008	3099 RIVERWOODS DR NE	ROCKFORD	MI49341
411015279002	3103 GOLD DUST ST NE	BELMONT	MI49306
411015285008	3104 GOLD DUST ST NE	BELMONT	MI49306
411022426002	3104 INDIAN DR NE	BELMONT	MI49306
411014121008	3109 RIVERWOODS DR NE	ROCKFORD	MI49341
411014151029	3110 RIVERWOODS DR NE	ROCKFORD	MI49341
411022426019	3112 INDIAN DR NE	BELMONT	MI49306
411015279003	3117 GOLD DUST ST NE	BELMONT	MI49306
411015285009	3118 GOLD DUST ST NE	BELMONT	MI49306
411014121009	3125 RIVERWOODS DR NE	ROCKFORD	MI49341
411014151030	3126 RIVERWOODS DR NE	ROCKFORD	MI49341
411022426017	3128 INDIAN DR NE	BELMONT	MI49306
411015285010	3130 GOLD DUST ST NE	BELMONT	MI49306
411003400029	3130 ROGUEWOOD DR NE	BELMONT	MI49306
411003400014	3131 ROGUEWOOD DR NE	BELMONT	MI49306
411022426018	3132 INDIAN DR NE	BELMONT	MI49306
411022426006	3136 INDIAN DR NE	BELMONT	MI49306
411014121010	3139 RIVERWOODS DR NE	ROCKFORD	MI49341
411022426020	3140 INDIAN DR NE	BELMONT	MI49306
411014151031	3140 RIVERWOODS DR NE	ROCKFORD	MI49341
411002300020	3141 ROGUEWOOD DR NE	BELMONT	MI49306
411015279010	3143 GOLD DUST ST NE	BELMONT	MI49306
411015285011	3144 GOLD DUST ST NE	BELMONT	MI49306
411022278008	3149 RIPLEY ST NE	BELMONT	MI49306
411022426009	3150 INDIAN DR NE	BELMONT	MI49306

PPN	Address	City	Zip Code
411022279001	3150 RIPLEY ST NE	BELMONT	MI49306
411003400031	3150 ROGUEWOOD DR NE	BELMONT	MI49306
411014121011	3155 RIVERWOODS DR NE	ROCKFORD	MI49341
411014151032	3156 RIVERWOODS DR NE	ROCKFORD	MI49341
411015279011	3157 GOLD DUST ST NE	BELMONT	MI49306
411022426010	3158 RIVER POINT DR NE	BELMONT	MI49306
411015285012	3160 GOLD DUST ST NE	BELMONT	MI49306
411022279003	3160 RIPLEY ST NE	BELMONT	MI49306
411003400030	3160 ROGUEWOOD DR NE	BELMONT	MI49306
411022426011	3162 RIVER POINT DR NE	BELMONT	MI49306
411022426012	3168 RIVER POINT DR NE	BELMONT	MI49306
411014121012	3169 RIVERWOODS DR NE	ROCKFORD	MI49341
411014151033	3170 RIVERWOODS DR NE	ROCKFORD	MI49341
411022426013	3172 RIVER POINT DR NE	BELMONT	MI49306
411022278006	3179 RIPLEY ST NE	BELMONT	MI49306
411022279004	3180 RIPLEY ST NE	BELMONT	MI49306
411022426014	3180 RIVER POINT DR NE	BELMONT	MI49306
411014151028	3180 RIVERWOODS DR NE	ROCKFORD	MI49341
411022426015	3184 RIVER POINT DR NE	BELMONT	MI49306
411014121013	3187 RIVERWOODS DR NE	ROCKFORD	MI49341
411014151034	3188 RIVERWOODS DR NE	ROCKFORD	MI49341
411022278005	3189 RIPLEY ST NE	BELMONT	MI49306
411022278003	3190 RAND ST NE	BELMONT	MI49306
411015429009	3191 ROGUE RIVER RD NE	BELMONT	MI49306
411022426016	3192 RIVER POINT DR NE	BELMONT	MI49306
411023303001	3198 RIVER POINT DR NE	BELMONT	MI49306
411001145014	320 OAK ST NE	ROCKFORD	MI49341
411023303015	3204 RIVER POINT DR NE	BELMONT	MI49306
411014121014	3205 RIVERWOODS DR NE	ROCKFORD	MI49341
411014151035	3206 RIVERWOODS DR NE	ROCKFORD	MI49341
411023303014	3208 RIVER POINT DR NE	BELMONT	MI49306
411002100008	3210 10 MILE RD NE	ROCKFORD	MI49341
411023303010	3212 RIVER POINT DR NE	BELMONT	MI49306
411014154001	3214 GOLD DUST ST NE	BELMONT	MI49306
411014152006	3215 GOLD DUST ST NE	BELMONT	MI49306
411014151002	3215 LAS VEGAS DR NE	BELMONT	MI49306
411023303011	3216 RIVER POINT DR NE	BELMONT	MI49306
411001145015	322 OAK ST NE	ROCKFORD	MI49341
411023303005	3222 RIVER POINT DR NE	BELMONT	MI49306
411014121015	3223 RIVERWOODS DR NE	ROCKFORD	MI49341

PPN	Address	City	Zip Code
411014151036	3224 RIVERWOODS DR NE	ROCKFORD	MI49341
411014301006	3227 ANCLIFF ST NE	ROCKFORD	MI49341
411023303006	3228 RIVER POINT DR NE	BELMONT	MI49306
411002100009	3232 10 MILE RD NE	ROCKFORD	MI49341
411014154002	3232 GOLD DUST ST NE	BELMONT	MI49306
411014151003	3233 LAS VEGAS DR NE	BELMONT	MI49306
411014151037	3236 RIVERWOODS DR NE	ROCKFORD	MI49341
411023302001	3240 INDIAN DR NE	BELMONT	MI49306
411014301007	3241 ANCLIFF ST NE	ROCKFORD	MI49341
411014121016	3245 RIVERWOODS DR NE	ROCKFORD	MI49341
411023303013	3246 INDIAN DR NE	BELMONT	MI49306
411014151004	3247 LAS VEGAS DR NE	BELMONT	MI49306
411014154003	3250 GOLD DUST ST NE	BELMONT	MI49306
411014301008	3251 ANCLIFF ST NE	ROCKFORD	MI49341
411023303009	3252 INDIAN DR NE	BELMONT	MI49306
411002300021	3253 RIO ROGUE LN NE	BELMONT	MI49306
411014151038	3254 RIVERWOODS DR NE	ROCKFORD	MI49341
411023100001	3258 ROGUE RIVER RD NE	BELMONT	MI49306
411014151005	3263 LAS VEGAS DR NE	BELMONT	MI49306
411014301009	3265 ANCLIFF ST NE	ROCKFORD	MI49341
411014154004	3270 GOLD DUST ST NE	BELMONT	MI49306
411014153013	3271 GOLD DUST ST NE	BELMONT	MI49306
411014121001	3275 RIVERWOODS DR NE	ROCKFORD	MI49341
411023301001	3277 INDIAN DR NE	BELMONT	MI49306
411014151006	3277 LAS VEGAS DR NE	BELMONT	MI49306
411023100002	3280 ROGUE RIVER RD NE	BELMONT	MI49306
411014151019	3282 RIVERWOODS DR NE	ROCKFORD	MI49341
411014301010	3283 ANCLIFF ST NE	ROCKFORD	MI49341
411014153038	3284 GOLD DUST ST NE	BELMONT	MI49306
411014153002	3284 LAS VEGAS DR NE	BELMONT	MI49306
411014153028	3285 GOLD DUST ST NE	BELMONT	MI49306
411014121002	3289 RIVERWOODS DR NE	ROCKFORD	MI49341
411023100034	3290 ROGUE RIVER RD NE	BELMONT	MI49306
411014151007	3293 LAS VEGAS DR NE	BELMONT	MI49306
411014151020	3294 RIVERWOODS DR NE	ROCKFORD	MI49341
411002100013	3300 10 MILE RD NE	ROCKFORD	MI49341
411002300035	3300 HOUSE ST NE	ROCKFORD	MI49341
411014153021	3300 KESWICK DR NE	BELMONT	MI49306
411014153003	3300 LAS VEGAS DR NE	BELMONT	MI49306
411023100003	3300 ROGUE RIVER RD NE	BELMONT	MI49306

PPN	Address	City	Zip Code
411014153015	3303 KESWICK DR NE	BELMONT	MI49306
411002300049	3304 HOUSE ST NE	ROCKFORD	MI49341
411014153029	3305 GOLD DUST ST NE	BELMONT	MI49306
411014121003	3305 RIVERWOODS DR NE	ROCKFORD	MI49341
411014153039	3306 GOLD DUST ST NE	BELMONT	MI49306
411014151021	3306 RIVERWOODS DR NE	ROCKFORD	MI49341
411014151008	3309 LAS VEGAS DR NE	BELMONT	MI49306
411002300033	3310 HOUSE ST NE	ROCKFORD	MI49341
411014153030	3311 GOLD DUST ST NE	BELMONT	MI49306
411014153022	3314 KESWICK DR NE	BELMONT	MI49306
411014153004	3314 LAS VEGAS DR NE	BELMONT	MI49306
411014153040	3318 GOLD DUST ST NE	BELMONT	MI49306
411014153016	3321 KESWICK DR NE	BELMONT	MI49306
411014151022	3322 RIVERWOODS DR NE	ROCKFORD	MI49341
411002300015	3323 HOUSE ST NE	ROCKFORD	MI49341
411014121004	3323 RIVERWOODS DR NE	ROCKFORD	MI49341
411014151009	3325 LAS VEGAS DR NE	BELMONT	MI49306
411014153017	3327 KESWICK DR NE	BELMONT	MI49306
411014153005	3330 LAS VEGAS DR NE	BELMONT	MI49306
411014151023	3330 RIVERWOODS DR NE	ROCKFORD	MI49341
411014153031	3331 GOLD DUST ST NE	BELMONT	MI49306
411014153023	3332 KESWICK DR NE	BELMONT	MI49306
411014153041	3334 GOLD DUST ST NE	BELMONT	MI49306
411002300016	3335 HOUSE ST NE	ROCKFORD	MI49341
411014151010	3341 LAS VEGAS DR NE	BELMONT	MI49306
411014121005	3341 RIVERWOODS DR NE	ROCKFORD	MI49341
411014153006	3342 LAS VEGAS DR NE	BELMONT	MI49306
411002300053	3344 HOUSE ST NE	ROCKFORD	MI49341
411014151024	3344 RIVERWOODS DR NE	ROCKFORD	MI49341
411014153032	3345 GOLD DUST ST NE	BELMONT	MI49306
411014153024	3346 KESWICK DR NE	BELMONT	MI49306
411002300046	3350 HOUSE ST NE	ROCKFORD	MI49341
411023100006	3350 ROGUE RIVER RD NE	BELMONT	MI49306
411014121006	3353 RIVERWOODS DR NE	ROCKFORD	MI49341
411014153018	3355 KESWICK DR NE	BELMONT	MI49306
411011101001	3355 RIO ROGUE LN NE	BELMONT	MI49306
411011101007	3356 RIO ROGUE LN NE	BELMONT	MI49306
411014151025	3356 RIVERWOODS DR NE	ROCKFORD	MI49341
411014153033	3357 GOLD DUST ST NE	BELMONT	MI49306
411014151011	3357 LAS VEGAS DR NE	BELMONT	MI49306

PPN	Address	City	Zip Code
411011101008	3357 RIO ROGUE LN NE	BELMONT	MI49306
411014153007	3358 LAS VEGAS DR NE	BELMONT	MI49306
411011151002	3359 RIO ROGUE LN NE	BELMONT	MI49306
411014153019	3361 KESWICK DR NE	BELMONT	MI49306
411011151001	3361 RIO ROGUE LN NE	BELMONT	MI49306
411014153025	3362 KESWICK DR NE	BELMONT	MI49306
411014151012	3373 LAS VEGAS DR NE	BELMONT	MI49306
411014121007	3373 RIVERWOODS DR NE	ROCKFORD	MI49341
411014153008	3374 LAS VEGAS DR NE	BELMONT	MI49306
411014151026	3374 RIVERWOODS DR NE	ROCKFORD	MI49341
411014153020	3377 KESWICK DR NE	BELMONT	MI49306
411014153026	3378 KESWICK DR NE	BELMONT	MI49306
411002300052	3380 HOUSE ST NE	ROCKFORD	MI49341
411002300051	3392 HOUSE ST NE	ROCKFORD	MI49341
411014177001	3399 LAS VEGAS DR NE	BELMONT	MI49306
411014178001	3400 LAS VEGAS DR NE	BELMONT	MI49306
411014177012	3400 RIVERWOODS DR NE	ROCKFORD	MI49341
411002300054	3411 HOUSE ST NE	ROCKFORD	MI49341
411014177013	3416 RIVERWOODS DR NE	ROCKFORD	MI49341
411014139002	3417 RIVERWOODS DR NE	ROCKFORD	MI49341
411002300003	3431 HOUSE ST NE	ROCKFORD	MI49341
411002300043	3433 HOUSE ST NE	ROCKFORD	MI49341
411002300047	3441 HOUSE ST NE	ROCKFORD	MI49341
411002100014	3450 10 MILE RD NE	ROCKFORD	MI49341
411002300027	3485 HOUSE ST NE	ROCKFORD	MI49341
411002100015	3500 10 MILE RD NE	ROCKFORD	MI49341
411002300028	3515 HOUSE ST NE	ROCKFORD	MI49341
411002300029	3535 HOUSE ST NE	ROCKFORD	MI49341
411023100007	3558 ROGUE RIVER RD NE	BELMONT	MI49306
411002300040	3569 HOUSE ST NE	ROCKFORD	MI49341
411002300006	3600 HOUSE ST NE	ROCKFORD	MI49341
411002200033	3716 10 MILE RD NE	ROCKFORD	MI49341
411002200030	3730 10 MILE RD NE	ROCKFORD	MI49341
411002200031	3740 10 MILE RD NE	ROCKFORD	MI49341
411002200034	3838 10 MILE RD NE	ROCKFORD	MI49341
411002200025	3910 10 MILE RD NE	ROCKFORD	MI49341
411002200058	3980 10 MILE RD NE	ROCKFORD	MI49341
411001177058	4264 MILLPOND DR NE	ROCKFORD	MI49341
411001177057	4266 MILLPOND DR NE	ROCKFORD	MI49341
411001177056	4270 MILLPOND DR NE	ROCKFORD	MI49341

PPN	Address	City	Zip Code
411001177055	4274 MILLPOND DR NE	ROCKFORD	MI49341
411001177052	4275 MILLPOND DR NE	ROCKFORD	MI49341
411001177054	4278 MILLPOND DR NE	ROCKFORD	MI49341
411001177051	4279 MILLPOND DR NE	ROCKFORD	MI49341
411001177053	4282 MILLPOND DR NE	ROCKFORD	MI49341
411001177050	4285 MILLPOND DR NE	ROCKFORD	MI49341
411001177048	4286 MILLPOND DR NE	ROCKFORD	MI49341
411001177049	4289 MILLPOND DR NE	ROCKFORD	MI49341
411001177047	4290 MILLPOND DR NE	ROCKFORD	MI49341
411001177046	4294 MILLPOND DR NE	ROCKFORD	MI49341
411001177045	4298 MILLPOND DR NE	ROCKFORD	MI49341
411001177044	4302 MILLPOND DR NE	ROCKFORD	MI49341
411001177043	4306 MILLPOND DR NE	ROCKFORD	MI49341
411001177042	4310 MILLPOND DR NE	ROCKFORD	MI49341
411001177041	4314 MILLPOND DR NE	ROCKFORD	MI49341
411001177040	4318 MILLPOND DR NE	ROCKFORD	MI49341
411001177039	4322 MILLPOND DR NE	ROCKFORD	MI49341
411001177038	4326 MILLPOND DR NE	ROCKFORD	MI49341
411001177037	4330 MILLPOND DR NE	ROCKFORD	MI49341
411001177028	4334 MILLPOND DR NE	ROCKFORD	MI49341
411001177026	4338 MILLPOND DR NE	ROCKFORD	MI49341
411001177024	4342 MILLPOND DR NE	ROCKFORD	MI49341
411001177022	4346 MILLPOND DR NE	ROCKFORD	MI49341
411001177020	4355 MILLPOND DR NE	ROCKFORD	MI49341
411001177018	4359 MILLPOND DR NE	ROCKFORD	MI49341
411001177016	4363 MILLPOND DR NE	ROCKFORD	MI49341
411001177014	4367 MILLPOND DR NE	ROCKFORD	MI49341
411001177012	4371 MILLPOND DR NE	ROCKFORD	MI49341
411001177010	4373 MILLPOND DR NE	ROCKFORD	MI49341
411001177008	4375 MILLPOND DR NE	ROCKFORD	MI49341
411001177006	4379 MILLPOND DR NE	ROCKFORD	MI49341
411001177004	4381 MILLPOND DR NE	ROCKFORD	MI49341
411001177002	4383 MILLPOND DR NE	ROCKFORD	MI49341
411002503007	503 CHILDSDALE AVE NE	ROCKFORD	MI49341
411022161001	5608 BEYHILL DR NE	BELMONT	MI49306
411022161002	5610 BEYHILL DR NE	BELMONT	MI49306
411022151057	5611 BEYHILL DR NE	BELMONT	MI49306
411022161003	5622 BEYHILL DR NE	BELMONT	MI49306
411022151056	5623 BEYHILL DR NE	BELMONT	MI49306
411022151055	5635 BEYHILL DR NE	BELMONT	MI49306

PPN	Address	City	Zip Code
411022155006	5640 BEYHILL DR NE	BELMONT	MI49306
411022161004	5644 SADDLE HORN DR NE	BELMONT	MI49306
411022126042	5645 ETHELWIN AVE NE	BELMONT	MI49306
411022276006	5646 VERTA DR NE	BELMONT	MI49306
411022151054	5647 BEYHILL DR NE	BELMONT	MI49306
411022277004	5653 MALL AVE NE	BELMONT	MI49306
411022161005	5656 SADDLE HORN DR NE	BELMONT	MI49306
411022251016	5657 VERTA DR NE	BELMONT	MI49306
411022155005	5658 BEYHILL DR NE	BELMONT	MI49306
411022151053	5659 BEYHILL DR NE	BELMONT	MI49306
411022277003	5659 MALL AVE NE	BELMONT	MI49306
411022151052	5661 BEYHILL DR NE	BELMONT	MI49306
411022277002	5663 MALL AVE NE	BELMONT	MI49306
411022251028	5663 VERTA DR NE	BELMONT	MI49306
411022126023	5665 ETHELWIN AVE NE	BELMONT	MI49306
411022276005	5666 VERTA DR NE	BELMONT	MI49306
411022161006	5668 SADDLE HORN DR NE	BELMONT	MI49306
411022155007	5669 SADDLE HORN DR NE	BELMONT	MI49306
411022151005	5670 JUPITER AVE NE	BELMONT	MI49306
411022151051	5673 BEYHILL DR NE	BELMONT	MI49306
411022251030	5675 VERTA DR NE	BELMONT	MI49306
411022276004	5676 VERTA DR NE	BELMONT	MI49306
411022155004	5680 BEYHILL DR NE	BELMONT	MI49306
411022161007	5680 SADDLE HORN DR NE	BELMONT	MI49306
411022155008	5681 SADDLE HORN DR NE	BELMONT	MI49306
411022251029	5681 VERTA DR NE	BELMONT	MI49306
411022127019	5684 ETHELWIN AVE NE	BELMONT	MI49306
411022151050	5685 BEYHILL DR NE	BELMONT	MI49306
411022126022	5685 ETHELWIN AVE NE	BELMONT	MI49306
411022276003	5686 VERTA DR NE	BELMONT	MI49306
411022161008	5692 SADDLE HORN DR NE	BELMONT	MI49306
411022155009	5693 SADDLE HORN DR NE	BELMONT	MI49306
411022155003	5694 BEYHILL DR NE	BELMONT	MI49306
411022151049	5697 BEYHILL DR NE	BELMONT	MI49306
411022151037	5700 FURLONG CT NE	BELMONT	MI49306
411022127018	5702 ETHELWIN AVE NE	BELMONT	MI49306
411022151036	5703 FURLONG CT NE	BELMONT	MI49306
411022161009	5704 SADDLE HORN DR NE	BELMONT	MI49306
411022126021	5705 ETHELWIN AVE NE	BELMONT	MI49306
411022155010	5707 SADDLE HORN DR NE	BELMONT	MI49306

PPN	Address	City	Zip Code
411022151038	5708 FURLONG CT NE	BELMONT	MI49306
411022151048	5709 BEYHILL DR NE	BELMONT	MI49306
411022251036	5709 VERTA DR NE	BELMONT	MI49306
411022155002	5710 BEYHILL DR NE	BELMONT	MI49306
411022276001	5710 VERTA DR NE	BELMONT	MI49306
411022151035	5711 FURLONG CT NE	BELMONT	MI49306
411022151018	5714 JUPITER AVE NE	BELMONT	MI49306
411022155001	5716 BEYHILL DR NE	BELMONT	MI49306
411022154007	5716 SADDLE HORN DR NE	BELMONT	MI49306
411022151047	5717 BEYHILL DR NE	BELMONT	MI49306
411022151034	5719 FURLONG CT NE	BELMONT	MI49306
411022153009	5719 SADDLE HORN DR NE	BELMONT	MI49306
411022151017	5720 BELMONT AVE NE	BELMONT	MI49306
411022151039	5720 FURLONG CT NE	BELMONT	MI49306
411022152001	5721 BEYHILL DR NE	BELMONT	MI49306
411022153001	5722 BEYHILL DR NE	BELMONT	MI49306
411022251012	5723 VERTA DR NE	BELMONT	MI49306
411022126020	5725 ETHELWIN AVE NE	BELMONT	MI49306
411022152002	5727 BEYHILL DR NE	BELMONT	MI49306
411022153002	5728 BEYHILL DR NE	BELMONT	MI49306
411022127071	5728 ETHELWIN AVE NE	BELMONT	MI49306
411022154006	5728 SADDLE HORN DR NE	BELMONT	MI49306
411022151014	5730 BELMONT AVE NE	BELMONT	MI49306
411022151033	5731 FURLONG CT NE	BELMONT	MI49306
411022153008	5731 SADDLE HORN DR NE	BELMONT	MI49306
411022151040	5732 FURLONG CT NE	BELMONT	MI49306
411022152003	5735 BEYHILL DR NE	BELMONT	MI49306
411022126019	5735 ETHELWIN AVE NE	BELMONT	MI49306
411022251033	5735 VERTA DR NE	BELMONT	MI49306
411022153003	5736 BEYHILL DR NE	BELMONT	MI49306
411022154005	5740 SADDLE HORN DR NE	BELMONT	MI49306
411022152004	5741 BEYHILL DR NE	BELMONT	MI49306
411022151013	5742 BELMONT AVE NE	BELMONT	MI49306
411022151032	5743 FURLONG CT NE	BELMONT	MI49306
411022151041	5744 FURLONG CT NE	BELMONT	MI49306
411022201015	5744 VERTA DR NE	BELMONT	MI49306
411022153007	5745 SADDLE HORN DR NE	BELMONT	MI49306
411022279005	5748 MALL AVE NE	BELMONT	MI49306
411022152005	5749 BEYHILL DR NE	BELMONT	MI49306
411022126035	5749 ETHELWIN AVE NE	BELMONT	MI49306

PPN	Address	City	Zip Code
411022127070	5750 ETHELWIN AVE NE	BELMONT	MI49306
411022278007	5750 MALL AVE NE	BELMONT	MI49306
411022154004	5752 SADDLE HORN DR NE	BELMONT	MI49306
411022279006	5754 AUSTERLITZ AVE NE	BELMONT	MI49306
411022151031	5755 FURLONG CT NE	BELMONT	MI49306
411022251032	5755 VERTA DR NE	BELMONT	MI49306
411022151042	5756 FURLONG CT NE	BELMONT	MI49306
411022152006	5757 BEYHILL DR NE	BELMONT	MI49306
411022153004	5760 BEYHILL DR NE	BELMONT	MI49306
411022127064	5762 ETHELWIN AVE NE	BELMONT	MI49306
411022280014	5762 MALL AVE NE	BELMONT	MI49306
411022280015	5764 AUSTERLITZ AVE NE	BELMONT	MI49306
411022127065	5764 ETHELWIN AVE NE	BELMONT	MI49306
411022154003	5764 SADDLE HORN DR NE	BELMONT	MI49306
411022201014	5766 VERTA DR NE	BELMONT	MI49306
411022151030	5767 FURLONG CT NE	BELMONT	MI49306
411021276018	5767 WEST RIVER DR NE	BELMONT	MI49306
411022151043	5768 FURLONG CT NE	BELMONT	MI49306
411021276005	5769 BELMONT AVE NE	BELMONT	MI49306
411022152007	5769 BEYHILL DR NE	BELMONT	MI49306
411022151012	5770 BELMONT AVE NE	BELMONT	MI49306
411022126034	5771 ETHELWIN AVE NE	BELMONT	MI49306
411022251031	5775 VERTA DR NE	BELMONT	MI49306
411022127014	5776 ETHELWIN AVE NE	BELMONT	MI49306
411022154002	5776 SADDLE HORN DR NE	BELMONT	MI49306
411022152008	5777 BEYHILL DR NE	BELMONT	MI49306
411022153005	5782 BEYHILL DR NE	BELMONT	MI49306
411022126038	5785 ETHELWIN AVE NE	BELMONT	MI49306
411022127053	5786 ETHELWIN AVE NE	BELMONT	MI49306
411022154001	5788 SADDLE HORN DR NE	BELMONT	MI49306
411021276011	5789 BELMONT AVE NE	BELMONT	MI49306
411022152009	5789 BEYHILL DR NE	BELMONT	MI49306
411022151001	5790 BELMONT AVE NE	BELMONT	MI49306
411022153006	5790 BEYHILL DR NE	BELMONT	MI49306
411022201013	5790 VERTA DR NE	BELMONT	MI49306
411022127055	5794 ETHELWIN AVE NE	BELMONT	MI49306
411022152010	5795 BEYHILL DR NE	BELMONT	MI49306
411022126037	5795 ETHELWIN AVE NE	BELMONT	MI49306
411022151028	5797 FURLONG CT NE	BELMONT	MI49306
411022151029	5799 FURLONG CT NE	BELMONT	MI49306

PPN	Address	City	Zip Code
411022251009	5799 VERTA DR NE	BELMONT	MI49306
411022118013	5800 SADDLE HORN DR NE	BELMONT	MI49306
411023100039	5801 NORTHLAND DR NE	BELMONT	MI49306
411022129005	5801 SADDLE HORN DR NE	BELMONT	MI49306
411022201024	5804 VERTA DR NE	BELMONT	MI49306
411022151020	5810 BELMONT AVE NE	BELMONT	MI49306
411022201023	5812 VERTA DR NE	BELMONT	MI49306
411022118012	5814 SADDLE HORN DR NE	BELMONT	MI49306
411021226039	5815 BELMONT AVE NE	BELMONT	MI49306
411022251004	5815 VERTA DR NE	BELMONT	MI49306
411022127054	5816 ETHELWIN AVE NE	BELMONT	MI49306
411022151021	5820 BELMONT AVE NE	BELMONT	MI49306
411022201011	5820 VERTA DR NE	BELMONT	MI49306
411022151027	5825 FURLONG CT NE	BELMONT	MI49306
411022151022	5828 BELMONT AVE NE	BELMONT	MI49306
411022118011	5828 SADDLE HORN DR NE	BELMONT	MI49306
411022126015	5829 ETHELWIN AVE NE	BELMONT	MI49306
411022201010	5830 VERTA DR NE	BELMONT	MI49306
411021226038	5833 BELMONT AVE NE	BELMONT	MI49306
411022151023	5838 BELMONT AVE NE	BELMONT	MI49306
411022201009	5838 VERTA DR NE	BELMONT	MI49306
411022127011	5840 ETHELWIN AVE NE	BELMONT	MI49306
411022126014	5841 ETHELWIN AVE NE	BELMONT	MI49306
411022251026	5841 VERTA DR NE	BELMONT	MI49306
411022118010	5842 SADDLE HORN DR NE	BELMONT	MI49306
411022151026	5843 FURLONG CT NE	BELMONT	MI49306
411022201008	5846 VERTA DR NE	BELMONT	MI49306
411022126044	5849 ETHELWIN AVE NE	BELMONT	MI49306
411022251025	5851 VERTA DR NE	BELMONT	MI49306
411022201007	5854 VERTA DR NE	BELMONT	MI49306
411022120009	5855 SADDLE HORN DR NE	BELMONT	MI49306
411022251021	5855 VERTA DR NE	BELMONT	MI49306
411022118009	5856 SADDLE HORN DR NE	BELMONT	MI49306
411022120008	5859 SADDLE HORN DR NE	BELMONT	MI49306
411022151024	5860 BELMONT AVE NE	BELMONT	MI49306
411022126011	5861 ETHELWIN AVE NE	BELMONT	MI49306
411022151025	5861 FURLONG CT NE	BELMONT	MI49306
411022201006	5862 VERTA DR NE	BELMONT	MI49306
411022127038	5864 ETHELWIN AVE NE	BELMONT	MI49306
411022126010	5865 ETHELWIN AVE NE	BELMONT	MI49306

PPN	Address	City	Zip Code
411022118008	5870 SADDLE HORN DR NE	BELMONT	MI49306
411022127037	5874 ETHELWIN AVE NE	BELMONT	MI49306
411022251001	5875 VERTA DR NE	BELMONT	MI49306
411022127035	5879 VERTA DR NE	BELMONT	MI49306
411022201033	5880 VERTA DR NE	BELMONT	MI49306
411022127047	5883 VERTA DR NE	BELMONT	MI49306
411022126009	5885 ETHELWIN AVE NE	BELMONT	MI49306
411022127046	5885 VERTA DR NE	BELMONT	MI49306
411022101013	5890 BELMONT AVE NE	BELMONT	MI49306
411022201032	5890 VERTA DR NE	BELMONT	MI49306
411021226041	5891 BELMONT AVE NE	BELMONT	MI49306
411022127032	5893 VERTA DR NE	BELMONT	MI49306
411022127008	5894 ETHELWIN AVE NE	BELMONT	MI49306
411022126033	5895 ETHELWIN AVE NE	BELMONT	MI49306
411022127031	5897 VERTA DR NE	BELMONT	MI49306
411022201022	5900 VERTA DR NE	BELMONT	MI49306
411021226044	5905 BELMONT AVE NE	BELMONT	MI49306
411022127030	5911 VERTA DR NE	BELMONT	MI49306
411021226024	5915 BELMONT AVE NE	BELMONT	MI49306
411022201003	5918 VERTA DR NE	BELMONT	MI49306
411022101020	5920 BELMONT AVE NE	BELMONT	MI49306
411022126029	5921 ETHELWIN AVE NE	BELMONT	MI49306
411022101019	5922 BELMONT AVE NE	BELMONT	MI49306
411022201002	5922 VERTA DR NE	BELMONT	MI49306
411022127007	5924 ETHELWIN AVE NE	BELMONT	MI49306
411022127029	5927 VERTA DR NE	BELMONT	MI49306
411022201029	5930 VERTA DR NE	BELMONT	MI49306
411022126028	5931 ETHELWIN AVE NE	BELMONT	MI49306
411021226011	5937 BELMONT AVE NE	BELMONT	MI49306
411022101002	5940 BELMONT AVE NE	BELMONT	MI49306
411022127003	5940 ETHELWIN AVE NE	BELMONT	MI49306
411022127028	5943 VERTA DR NE	BELMONT	MI49306
411021226010	5949 BELMONT AVE NE	BELMONT	MI49306
411022127061	5950 ETHELWIN AVE NE	BELMONT	MI49306
411022201028	5952 VERTA DR NE	BELMONT	MI49306
411022127027	5955 VERTA DR NE	BELMONT	MI49306
411022127001	5960 ETHELWIN AVE NE	BELMONT	MI49306
411022201026	5960 VERTA DR NE	BELMONT	MI49306
411021226009	5969 BELMONT AVE NE	BELMONT	MI49306
411022127026	5971 VERTA DR NE	BELMONT	MI49306

PPN	Address	City	Zip Code
411022127025	5985 VERTA DR NE	BELMONT	MI49306
411015351028	6005 IDAHO AVE NE	BELMONT	MI49306
411016452001	6014 ROGUE RIVER MEADOWS DR NE	BELMONT	MI49306
411016451036	6017 ROGUE RIVER MEADOWS DR NE	BELMONT	MI49306
411015376071	6024 BELSHIRE AVE NE	BELMONT	MI49306
411015351011	6026 BELMONT AVE NE	BELMONT	MI49306
411015352051	6028 IDAHO AVE NE	BELMONT	MI49306
411015376072	6030 BELSHIRE AVE NE	BELMONT	MI49306
411015352037	6039 BELSHIRE AVE NE	BELMONT	MI49306
411016452002	6040 ROGUE RIVER MEADOWS DR NE	BELMONT	MI49306
411016476048	6041 BELMONT AVE NE	BELMONT	MI49306
411015351026	6043 IDAHO AVE NE	BELMONT	MI49306
411015351010	6044 BELMONT AVE NE	BELMONT	MI49306
411016451037	6045 ROGUE RIVER MEADOWS DR NE	BELMONT	MI49306
411016365012	6046 SAMRICK AVE NE	BELMONT	MI49306
411015451022	6051 ROGUE LN NE	BELMONT	MI49306
411016452003	6054 ROGUE RIVER MEADOWS DR NE	BELMONT	MI49306
411016476047	6055 BELMONT AVE NE	BELMONT	MI49306
411016451038	6055 ROGUE RIVER MEADOWS DR NE	BELMONT	MI49306
411016376044	6057 MAKSIMOWSKI AVE NE	BELMONT	MI49306
411015352036	6059 BELSHIRE AVE NE	BELMONT	MI49306
411015352048	6060 IDAHO AVE NE	BELMONT	MI49306
411016452004	6060 ROGUE RIVER MEADOWS DR NE	BELMONT	MI49306
411016365011	6062 SAMRICK AVE NE	BELMONT	MI49306
411015352009	6066 IDAHO AVE NE	BELMONT	MI49306
411015351025	6069 IDAHO AVE NE	BELMONT	MI49306
411015376043	6070 BELSHIRE AVE NE	BELMONT	MI49306
411016452005	6070 ROGUE RIVER MEADOWS DR NE	BELMONT	MI49306
411015352035	6071 BELSHIRE AVE NE	BELMONT	MI49306
411015376017	6072 BELSHIRE AVE NE	BELMONT	MI49306
411016451049	6072 MEADOWS CT NE	BELMONT	MI49306
411015351030	6075 IDAHO AVE NE	BELMONT	MI49306
411016376043	6075 MAKSIMOWSKI AVE NE	BELMONT	MI49306
411015352050	6080 IDAHO AVE NE	BELMONT	MI49306

PPN	Address	City	Zip Code
411016365040	6080 SAMRICK AVE NE	BELMONT	MI49306
411016451039	6081 MEADOWS CT NE	BELMONT	MI49306
411015451029	6081 ROGUE LN NE	BELMONT	MI49306
411015351040	6082 BELMONT AVE NE	BELMONT	MI49306
411016452006	6082 ROGUE RIVER MEADOWS DR NE	BELMONT	MI49306
411015352034	6085 BELSHIRE AVE NE	BELMONT	MI49306
411015376042	6086 BELSHIRE AVE NE	BELMONT	MI49306
411016451048	6086 MEADOWS CT NE	BELMONT	MI49306
411016451030	6088 MAKSIMOWSKI AVE NE	BELMONT	MI49306
411016452007	6088 ROGUE RIVER MEADOWS DR NE	BELMONT	MI49306
411016451040	6089 MEADOWS CT NE	BELMONT	MI49306
411015351007	6090 BELMONT AVE NE	BELMONT	MI49306
411015352053	6090 IDAHO AVE NE	BELMONT	MI49306
411016451056	6091 ROGUE RIVER MEADOWS DR NE	BELMONT	MI49306
411016452008	6094 ROGUE RIVER MEADOWS DR NE	BELMONT	MI49306
411016365039	6094 SAMRICK AVE NE	BELMONT	MI49306
411015351038	6095 IDAHO AVE NE	BELMONT	MI49306
411015351039	6096 BELMONT AVE NE	BELMONT	MI49306
411016476033	6097 BELMONT AVE NE	BELMONT	MI49306
411015376041	6100 BELSHIRE AVE NE	BELMONT	MI49306
411016451035	6100 MAKSIMOWSKI AVE NE	BELMONT	MI49306
411016451047	6100 MEADOWS CT NE	BELMONT	MI49306
411015352033	6101 BELSHIRE AVE NE	BELMONT	MI49306
411016451041	6101 MEADOWS CT NE	BELMONT	MI49306
411016452009	6102 ROGUE RIVER MEADOWS DR NE	BELMONT	MI49306
411016451057	6105 ROGUE RIVER MEADOWS DR NE	BELMONT	MI49306
411015352043	6106 IDAHO AVE NE	BELMONT	MI49306
411015351036	6107 IDAHO AVE NE	BELMONT	MI49306
411022151006	6107 WEST RIVER DR NE	BELMONT	MI49306
411016365042	6110 SAMRICK AVE NE	BELMONT	MI49306
411016376005	6111 MAKSIMOWSKI AVE NE	BELMONT	MI49306
411015451028	6111 ROGUE LN NE	BELMONT	MI49306
411015376013	6112 BELSHIRE AVE NE	BELMONT	MI49306
411022301019	6112 WEST RIVER DR NE	BELMONT	MI49306
411015351005	6114 BELMONT AVE NE	BELMONT	MI49306
411016451052	6114 MAKSIMOWSKI AVE NE	BELMONT	MI49306

PPN	Address	City	Zip Code
411016451042	6115 MEADOWS CT NE	BELMONT	MI49306
411016451046	6116 MEADOWS CT NE	BELMONT	MI49306
411022151045	6117 WEST RIVER DR NE	BELMONT	MI49306
411016451094	6118 MAKSIMOWSKI AVE NE	BELMONT	MI49306
411015351035	6121 IDAHO AVE NE	BELMONT	MI49306
411015351004	6124 BELMONT AVE NE	BELMONT	MI49306
411016365007	6124 SAMRICK AVE NE	BELMONT	MI49306
411016451043	6125 MEADOWS CT NE	BELMONT	MI49306
411016451058	6125 ROGUE RIVER MEADOWS DR NE	BELMONT	MI49306
411015352042	6126 IDAHO AVE NE	BELMONT	MI49306
411016451045	6126 MEADOWS CT NE	BELMONT	MI49306
411015352020	6127 BELSHIRE AVE NE	BELMONT	MI49306
411016376045	6129 MAKSIMOWSKI AVE NE	BELMONT	MI49306
411016365038	6130 BELRICK CT NE	BELMONT	MI49306
411015376012	6130 BELSHIRE AVE NE	BELMONT	MI49306
411016451044	6130 MEADOWS CT NE	BELMONT	MI49306
411022301012	6130 WEST RIVER DR NE	BELMONT	MI49306
411015451025	6132 ROGUE LN NE	BELMONT	MI49306
411022151016	6135 WEST RIVER DR NE	BELMONT	MI49306
411016365043	6137 BELRICK CT NE	BELMONT	MI49306
411016451059	6137 ROGUE RIVER MEADOWS DR NE	BELMONT	MI49306
411016365041	6138 BELRICK CT NE	BELMONT	MI49306
411016451069	6138 ROGUE RIVER MEADOWS DR NE	BELMONT	MI49306
411015352006	6140 IDAHO AVE NE	BELMONT	MI49306
411016365006	6140 SAMRICK AVE NE	BELMONT	MI49306
411022301014	6140 WEST RIVER DR NE	BELMONT	MI49306
411015351022	6141 IDAHO AVE NE	BELMONT	MI49306
411015451027	6141 ROGUE LN NE	BELMONT	MI49306
411015352047	6143 BELSHIRE AVE NE	BELMONT	MI49306
411022151009	6143 WEST RIVER DR NE	BELMONT	MI49306
411015376011	6144 BELSHIRE AVE NE	BELMONT	MI49306
411022301015	6144 WEST RIVER DR NE	BELMONT	MI49306
411016365057	6145 GEORGE ANN CT NE	BELMONT	MI49306
411015351041	6145 IDAHO AVE NE	BELMONT	MI49306
411016376015	6145 MAKSIMOWSKI AVE NE	BELMONT	MI49306
411015428016	6145 WOODWATER DR NE	BELMONT	MI49306
411016365032	6146 BELRICK CT NE	BELMONT	MI49306
411015429008	6146 WOODWATER DR NE	BELMONT	MI49306

PPN	Address	City	Zip Code
411016365028	6147 BELRICK CT NE	BELMONT	MI49306
411022151010	6147 WEST RIVER DR NE	BELMONT	MI49306
411016365058	6148 GEORGE ANN CT NE	BELMONT	MI49306
411015451024	6148 ROGUE LN NE	BELMONT	MI49306
411015351020	6149 IDAHO AVE NE	BELMONT	MI49306
411016451068	6150 ROGUE RIVER MEADOWS DR NE	BELMONT	MI49306
411016451060	6151 ROGUE RIVER MEADOWS DR NE	BELMONT	MI49306
411016365045	6152 GEORGE ANN CT NE	BELMONT	MI49306
411015351032	6156 BELMONT AVE NE	BELMONT	MI49306
411016365005	6156 SAMRICK AVE NE	BELMONT	MI49306
411016365059	6158 GEORGE ANN CT NE	BELMONT	MI49306
411022301003	6158 WEST RIVER DR NE	BELMONT	MI49306
411015352046	6159 BELSHIRE AVE NE	BELMONT	MI49306
411016365056	6159 GEORGE ANN CT NE	BELMONT	MI49306
411016365033	6160 BELRICK CT NE	BELMONT	MI49306
411015376010	6160 BELSHIRE AVE NE	BELMONT	MI49306
411016451092	6160 MAKSIMOWSKI AVE NE	BELMONT	MI49306
411015429007	6160 WOODWATER DR NE	BELMONT	MI49306
411016476056	6161 BELMONT AVE NE	BELMONT	MI49306
411016365027	6161 BELRICK CT NE	BELMONT	MI49306
411022301004	6162 WEST RIVER DR NE	BELMONT	MI49306
411015428015	6163 WOODWATER DR NE	BELMONT	MI49306
411015352005	6166 IDAHO AVE NE	BELMONT	MI49306
411016451061	6167 ROGUE RIVER MEADOWS DR NE	BELMONT	MI49306
411015351031	6168 BELMONT AVE NE	BELMONT	MI49306
411016451067	6168 ROGUE RIVER MEADOWS DR NE	BELMONT	MI49306
411022301018	6168 WEST RIVER DR NE	BELMONT	MI49306
411016476050	6169 BELMONT AVE NE	BELMONT	MI49306
411015451005	6170 ROGUE LN NE	BELMONT	MI49306
411016365051	6170 SAMRICK AVE NE	BELMONT	MI49306
411015451026	6171 ROGUE LN NE	BELMONT	MI49306
411016365034	6174 BELRICK CT NE	BELMONT	MI49306
411022301006	6174 WEST RIVER DR NE	BELMONT	MI49306
411016365026	6175 BELRICK CT NE	BELMONT	MI49306
411015352017	6175 BELSHIRE AVE NE	BELMONT	MI49306
411015351019	6175 IDAHO AVE NE	BELMONT	MI49306
411016376022	6175 MAKSIMOWSKI AVE NE	BELMONT	MI49306

PPN	Address	City	Zip Code
411016365060	6176 GEORGE ANN CT NE	BELMONT	MI49306
411015352041	6176 IDAHO AVE NE	BELMONT	MI49306
411015429006	6176 WOODWATER DR NE	BELMONT	MI49306
411016365055	6177 GEORGE ANN CT NE	BELMONT	MI49306
411015428014	6177 WOODWATER DR NE	BELMONT	MI49306
411016451062	6179 ROGUE RIVER MEADOWS DR NE	BELMONT	MI49306
411016451066	6180 ROGUE RIVER MEADOWS DR NE	BELMONT	MI49306
411015376009	6184 BELSHIRE AVE NE	BELMONT	MI49306
411016365050	6186 SAMRICK AVE NE	BELMONT	MI49306
411015352016	6187 BELSHIRE AVE NE	BELMONT	MI49306
411016365035	6188 BELRICK CT NE	BELMONT	MI49306
411015376008	6188 BELSHIRE AVE NE	BELMONT	MI49306
411016365061	6188 GEORGE ANN CT NE	BELMONT	MI49306
411016451065	6188 ROGUE RIVER MEADOWS DR NE	BELMONT	MI49306
411016365025	6189 BELRICK CT NE	BELMONT	MI49306
411016451063	6189 ROGUE RIVER MEADOWS DR NE	BELMONT	MI49306
411015351001	6190 BELMONT AVE NE	BELMONT	MI49306
411016365054	6191 GEORGE ANN CT NE	BELMONT	MI49306
411016376035	6191 MAKSIMOWSKI AVE NE	BELMONT	MI49306
411015352044	6192 IDAHO AVE NE	BELMONT	MI49306
411015429005	6192 WOODWATER DR NE	BELMONT	MI49306
411015451030	6194 ROGUE LN NE	BELMONT	MI49306
411016451064	6194 ROGUE RIVER MEADOWS DR NE	BELMONT	MI49306
411016476002	6195 BELMONT AVE NE	BELMONT	MI49306
411015428013	6195 WOODWATER DR NE	BELMONT	MI49306
411016365062	6196 GEORGE ANN CT NE	BELMONT	MI49306
411022301007	6196 WEST RIVER DR NE	BELMONT	MI49306
411016365036	6200 BELRICK CT NE	BELMONT	MI49306
411015376007	6200 BELSHIRE AVE NE	BELMONT	MI49306
411016365049	6200 SAMRICK AVE NE	BELMONT	MI49306
411016365024	6201 BELRICK CT NE	BELMONT	MI49306
411015352015	6201 BELSHIRE AVE NE	BELMONT	MI49306
411016376034	6201 MAKSIMOWSKI AVE NE	BELMONT	MI49306
411016365053	6203 GEORGE ANN CT NE	BELMONT	MI49306
411022326005	6204 WEST RIVER DR NE	BELMONT	MI49306
411015426034	6205 PACKER DR NE	BELMONT	MI49306

PPN	Address	City	Zip Code
411016451082	6206 MAKSIMOWSKI AVE NE	BELMONT	MI49306
411015429004	6208 WOODWATER DR NE	BELMONT	MI49306
411016476001	6209 BELMONT AVE NE	BELMONT	MI49306
411016451006	6210 MAKSIMOWSKI AVE NE	BELMONT	MI49306
411016503003	6211 BELMONT AVE NE	BELMONT	MI49306
411022126024	6211 WEST RIVER DR NE	BELMONT	MI49306
411015428012	6211 WOODWATER DR NE	BELMONT	MI49306
411016365048	6212 SAMRICK AVE NE	BELMONT	MI49306
411016326002	6215 MAKSIMOWSKI AVE NE	BELMONT	MI49306
411016365037	6218 BELRICK CT NE	BELMONT	MI49306
411015302017	6220 BELMONT AVE NE	BELMONT	MI49306
411016430001	6220 JUPITER AVE NE	BELMONT	MI49306
411016365023	6221 BELRICK CT NE	BELMONT	MI49306
411022126039	6221 WEST RIVER DR NE	BELMONT	MI49306
411016365063	6222 GEORGE ANN CT NE	BELMONT	MI49306
411016365052	6223 GEORGE ANN CT NE	BELMONT	MI49306
411022126040	6225 WEST RIVER DR NE	BELMONT	MI49306
411015429003	6226 WOODWATER DR NE	BELMONT	MI49306
411015428011	6229 WOODWATER DR NE	BELMONT	MI49306
411016428006	6230 BELMONT FARMS DR NE	BELMONT	MI49306
411015376034	6230 BELSHIRE AVE NE	BELMONT	MI49306
411016427010	6235 BELMONT FARMS DR NE	BELMONT	MI49306
411022126041	6239 WEST RIVER DR NE	BELMONT	MI49306
411015302016	6240 BELMONT AVE NE	BELMONT	MI49306
411016451085	6240 MAKSIMOWSKI AVE NE	BELMONT	MI49306
411015429002	6240 WOODWATER DR NE	BELMONT	MI49306
411015428010	6241 WOODWATER DR NE	BELMONT	MI49306
411016326003	6243 MAKSIMOWSKI AVE NE	BELMONT	MI49306
411016301009	6244 SAMRICK AVE NE	BELMONT	MI49306
411022126043	6245 WEST RIVER DR NE	BELMONT	MI49306
411016428005	6248 BELMONT FARMS DR NE	BELMONT	MI49306
411016429004	6250 JUPITER AVE NE	BELMONT	MI49306
411015427018	6250 RAPIDFALL DR NE	BELMONT	MI49306
411015427017	6254 RAPIDFALL DR NE	BELMONT	MI49306
411022127020	6255 WEST RIVER DR NE	BELMONT	MI49306
411015376040	6256 BELSHIRE AVE NE	BELMONT	MI49306
411015302013	6257 BELSHIRE AVE NE	BELMONT	MI49306
411015429001	6258 WOODWATER DR NE	BELMONT	MI49306
411016427009	6259 BELMONT FARMS DR NE	BELMONT	MI49306
411015428009	6259 RAPIDFALL DR NE	BELMONT	MI49306

PPN	Address	City	Zip Code
411016428004	6260 BELMONT FARMS DR NE	BELMONT	MI49306
411016451084	6260 MAKSIMOWSKI AVE NE	BELMONT	MI49306
411015376002	6262 BELSHIRE AVE NE	BELMONT	MI49306
411015427016	6262 RAPIDFALL DR NE	BELMONT	MI49306
411022127063	6265 WEST RIVER DR NE	BELMONT	MI49306
411022326007	6266 WEST RIVER DR NE	BELMONT	MI49306
411015426030	6266 WOODWATER DR NE	BELMONT	MI49306
411016427006	6267 BELMONT FARMS DR NE	BELMONT	MI49306
411015428008	6267 RAPIDFALL DR NE	BELMONT	MI49306
411022127062	6267 WEST RIVER DR NE	BELMONT	MI49306
411015503005	6270 BELMONT AVE NE	BELMONT	MI49306
411015427015	6270 RAPIDFALL DR NE	BELMONT	MI49306
411016301008	6270 SAMRICK AVE NE	BELMONT	MI49306
411016428003	6272 BELMONT FARMS DR NE	BELMONT	MI49306
411022127067	6273 WEST RIVER DR NE	BELMONT	MI49306
411015427034	6273 WOODWATER DR NE	BELMONT	MI49306
411016301020	6274 SAMRICK AVE NE	BELMONT	MI49306
411015426029	6274 WOODWATER DR NE	BELMONT	MI49306
411015428007	6275 RAPIDFALL DR NE	BELMONT	MI49306
411022127066	6275 WEST RIVER DR NE	BELMONT	MI49306
411016301019	6276 SAMRICK AVE NE	BELMONT	MI49306
411022127051	6277 WEST RIVER DR NE	BELMONT	MI49306
411015427014	6280 RAPIDFALL DR NE	BELMONT	MI49306
411015426028	6282 WOODWATER DR NE	BELMONT	MI49306
411015428006	6283 RAPIDFALL DR NE	BELMONT	MI49306
411015301008	6284 BELMONT AVE NE	BELMONT	MI49306
411015427033	6285 WOODWATER DR NE	BELMONT	MI49306
411015428001	6287 RAPIDFALL DR NE	BELMONT	MI49306
411016428002	6288 BELMONT FARMS DR NE	BELMONT	MI49306
411016427004	6289 BELMONT FARMS DR NE	BELMONT	MI49306
411015428026	6289 RAPIDFALL DR NE	BELMONT	MI49306
411016429003	6290 JUPITER AVE NE	BELMONT	MI49306
411015176002	6290 PACKER DR NE	BELMONT	MI49306
411015426027	6290 WOODWATER DR NE	BELMONT	MI49306
411015428005	6291 RAPIDFALL DR NE	BELMONT	MI49306
411022127036	6293 WEST RIVER DR NE	BELMONT	MI49306
411015427032	6293 WOODWATER DR NE	BELMONT	MI49306
411015301007	6294 BELMONT AVE NE	BELMONT	MI49306
411022326009	6294 WEST RIVER DR NE	BELMONT	MI49306
411015427013	6298 RAPIDFALL DR NE	BELMONT	MI49306

PPN	Address	City	Zip Code
411015426026	6298 WOODWATER DR NE	BELMONT	MI49306
411015428004	6299 RAPIDFALL DR NE	BELMONT	MI49306
411016428001	6300 BELMONT FARMS DR NE	BELMONT	MI49306
411015302015	6300 BELSHIRE AVE NE	BELMONT	MI49306
411015176001	6300 PACKER DR NE	BELMONT	MI49306
411016301005	6300 SAMRICK AVE NE	BELMONT	MI49306
411016427002	6301 BELMONT FARMS DR NE	BELMONT	MI49306
411015427031	6301 WOODWATER DR NE	BELMONT	MI49306
411022401001	6304 WEST RIVER DR NE	BELMONT	MI49306
411022251035	6305 WEST RIVER DR NE	BELMONT	MI49306
411015301006	6306 BELMONT AVE NE	BELMONT	MI49306
411015426025	6306 WOODWATER DR NE	BELMONT	MI49306
411015427030	6311 WOODWATER DR NE	BELMONT	MI49306
411015427012	6312 RAPIDFALL DR NE	BELMONT	MI49306
411022401002	6314 WEST RIVER DR NE	BELMONT	MI49306
411015426024	6314 WOODWATER DR NE	BELMONT	MI49306
411015428003	6315 RAPIDFALL DR NE	BELMONT	MI49306
411017426004	6315 SAMRICK AVE NE	BELMONT	MI49306
411022251034	6315 WEST RIVER DR NE	BELMONT	MI49306
411015301005	6316 BELMONT AVE NE	BELMONT	MI49306
411022251007	6317 WEST RIVER DR NE	BELMONT	MI49306
411015301004	6322 BELMONT AVE NE	BELMONT	MI49306
411015426023	6322 WOODWATER DR NE	BELMONT	MI49306
411022401003	6324 WEST RIVER DR NE	BELMONT	MI49306
411015427029	6325 WOODWATER DR NE	BELMONT	MI49306
411015428002	6327 RAPIDFALL DR NE	BELMONT	MI49306
411015426022	6330 WOODWATER DR NE	BELMONT	MI49306
411015301003	6332 BELMONT AVE NE	BELMONT	MI49306
411015427001	6332 RAPIDFALL DR NE	BELMONT	MI49306
411022401004	6334 WEST RIVER DR NE	BELMONT	MI49306
411015428025	6335 RAPIDFALL DR NE	BELMONT	MI49306
411017426003	6335 SAMRICK AVE NE	BELMONT	MI49306
411016301017	6338 SAMRICK AVE NE	BELMONT	MI49306
411015426021	6338 WOODWATER DR NE	BELMONT	MI49306
411015427028	6341 WOODWATER DR NE	BELMONT	MI49306
411022251008	6345 WEST RIVER DR NE	BELMONT	MI49306
411016301027	6346 SAMRICK AVE NE	BELMONT	MI49306
411015426020	6346 WOODWATER DR NE	BELMONT	MI49306
411022251017	6347 WEST RIVER DR NE	BELMONT	MI49306
411015427021	6350 RAPIDFALL DR NE	BELMONT	MI49306

PPN	Address	City	Zip Code
411016301026	6350 SAMRICK AVE NE	BELMONT	MI49306
411015428024	6351 RAPIDFALL DR NE	BELMONT	MI49306
411015427027	6351 WOODWATER DR NE	BELMONT	MI49306
411015426019	6354 WOODWATER DR NE	BELMONT	MI49306
411016429008	6355 BELMONT AVE NE	BELMONT	MI49306
411017426002	6355 SAMRICK AVE NE	BELMONT	MI49306
411014301003	6356 PACKER DR NE	BELMONT	MI49306
411015427026	6359 WOODWATER DR NE	BELMONT	MI49306
411015426018	6362 WOODWATER DR NE	BELMONT	MI49306
411015428023	6363 RAPIDFALL DR NE	BELMONT	MI49306
411022251018	6367 WEST RIVER DR NE	BELMONT	MI49306
411015427025	6367 WOODWATER DR NE	BELMONT	MI49306
411015427020	6368 RAPIDFALL DR NE	BELMONT	MI49306
411015426017	6370 WOODWATER DR NE	BELMONT	MI49306
411014301002	6374 PACKER DR NE	BELMONT	MI49306
411015428022	6375 RAPIDFALL DR NE	BELMONT	MI49306
411015427024	6375 WOODWATER DR NE	BELMONT	MI49306
411016301029	6378 SAMRICK AVE NE	BELMONT	MI49306
411015426016	6378 WOODWATER DR NE	BELMONT	MI49306
411015427023	6383 WOODWATER DR NE	BELMONT	MI49306
411015426015	6386 WOODWATER DR NE	BELMONT	MI49306
411022251019	6387 WEST RIVER DR NE	BELMONT	MI49306
411015301009	6390 BELMONT AVE NE	BELMONT	MI49306
411014301001	6390 PACKER DR NE	BELMONT	MI49306
411016301028	6390 SAMRICK AVE NE	BELMONT	MI49306
411015428021	6391 RAPIDFALL DR NE	BELMONT	MI49306
411015427022	6391 WOODWATER DR NE	BELMONT	MI49306
411022401006	6392 WEST RIVER DR NE	BELMONT	MI49306
411016426003	6393 BELMONT AVE NE	BELMONT	MI49306
411017426008	6393 SAMRICK AVE NE	BELMONT	MI49306
411022251020	6393 WEST RIVER DR NE	BELMONT	MI49306
411015426014	6394 WOODWATER DR NE	BELMONT	MI49306
411015427019	6399 WOODWATER DR NE	BELMONT	MI49306
411016176009	6400 BOTANY BLUFF DR NE	BELMONT	MI49306
411022476002	6400 WEST RIVER DR NE	BELMONT	MI49306
411015426013	6402 WOODWATER DR NE	BELMONT	MI49306
411015428020	6405 RAPIDFALL DR NE	BELMONT	MI49306
411016151005	6408 SAMRICK AVE NE	BELMONT	MI49306
411016176031	6411 BOTANY BLUFF DR NE	BELMONT	MI49306
411022276011	6411 WEST RIVER DR NE	BELMONT	MI49306

PPN	Address	City	Zip Code
411015428019	6415 RAPIDFALL DR NE	BELMONT	MI49306
411022276009	6419 WEST RIVER DR NE	BELMONT	MI49306
411015290001	6420 PACKER DR NE	BELMONT	MI49306
411017277010	6421 SAMRICK AVE NE	BELMONT	MI49306
411014190009	6423 KUTTSHILL DR NE	ROCKFORD	MI49341
411022276010	6427 WEST RIVER DR NE	BELMONT	MI49306
411017277009	6433 SAMRICK AVE NE	BELMONT	MI49306
411016279011	6433 SULLIVAN AVE NE	BELMONT	MI49306
411016176015	6440 BOTANY BLUFF DR NE	BELMONT	MI49306
411022476003	6440 WEST RIVER DR NE	BELMONT	MI49306
411022280006	6443 WEST RIVER DR NE	BELMONT	MI49306
411015152008	6446 BELMONT AVE NE	BELMONT	MI49306
411016279008	6447 BELMONT AVE NE	BELMONT	MI49306
411022426001	6450 WEST RIVER DR NE	BELMONT	MI49306
411016176030	6455 BOTANY BLUFF DR NE	BELMONT	MI49306
411014152012	6455 NUGGET AVE NE	BELMONT	MI49306
411022280016	6461 WEST RIVER DR NE	BELMONT	MI49306
411015152002	6464 BELMONT AVE NE	BELMONT	MI49306
411017277001	6464 SAMRICK AVE NE	BELMONT	MI49306
411016279005	6465 BELMONT AVE NE	BELMONT	MI49306
411016277002	6465 SULLIVAN AVE NE	BELMONT	MI49306
411014152005	6470 PACKER DR NE	BELMONT	MI49306
411014152011	6471 NUGGET AVE NE	BELMONT	MI49306
411014153012	6472 NUGGET AVE NE	BELMONT	MI49306
411022280008	6479 WEST RIVER DR NE	BELMONT	MI49306
411015152001	6480 BELMONT AVE NE	BELMONT	MI49306
411016176008	6480 BOTANY BLUFF DR NE	BELMONT	MI49306
411015279004	6481 ROGUE RAPIDS CT NE	BELMONT	MI49306
411015279009	6482 ROGUE RAPIDS CT NE	BELMONT	MI49306
411014153011	6484 NUGGET AVE NE	BELMONT	MI49306
411014152010	6485 NUGGET AVE NE	BELMONT	MI49306
411022280013	6485 WEST RIVER DR NE	BELMONT	MI49306
411014152004	6486 PACKER DR NE	BELMONT	MI49306
411016151002	6490 SAMRICK AVE NE	BELMONT	MI49306
411015279021	6494 ROGUEVIEW CT NE	BELMONT	MI49306
411015279005	6495 ROGUE RAPIDS CT NE	BELMONT	MI49306
411015279008	6496 ROGUE RAPIDS CT NE	BELMONT	MI49306
411016176029	6499 BOTANY BLUFF DR NE	BELMONT	MI49306
411015151020	6500 BELMONT AVE NE	BELMONT	MI49306
411014152003	6500 PACKER DR NE	BELMONT	MI49306

PPN	Address	City	Zip Code
411014152009	6501 NUGGET AVE NE	BELMONT	MI49306
411015201001	6501 PACKER DR NE	BELMONT	MI49306
411014153010	6502 NUGGET AVE NE	BELMONT	MI49306
411015279007	6506 ROGUE RAPIDS CT NE	BELMONT	MI49306
411015279006	6507 ROGUE RAPIDS CT NE	BELMONT	MI49306
411015151018	6510 BELMONT AVE NE	BELMONT	MI49306
411015230023	6511 ROGUEVIEW CT NE	BELMONT	MI49306
411015279020	6512 ROGUEVIEW CT NE	BELMONT	MI49306
411016151008	6512 SAMRICK AVE NE	BELMONT	MI49306
411014153009	6514 NUGGET AVE NE	BELMONT	MI49306
411014152008	6515 NUGGET AVE NE	BELMONT	MI49306
411014152002	6516 PACKER DR NE	BELMONT	MI49306
411016276009	6517 BELMONT AVE NE	BELMONT	MI49306
411016176023	6520 BOTANY BLUFF DR NE	BELMONT	MI49306
411017277003	6521 SAMRICK AVE NE	BELMONT	MI49306
411015279019	6526 ROGUEVIEW CT NE	BELMONT	MI49306
411015151017	6530 BELMONT AVE NE	BELMONT	MI49306
411016276022	6531 BELMONT AVE NE	BELMONT	MI49306
411014152007	6531 NUGGET AVE NE	BELMONT	MI49306
411017277002	6531 SAMRICK AVE NE	BELMONT	MI49306
411014153001	6532 NUGGET AVE NE	BELMONT	MI49306
411014152001	6532 PACKER DR NE	BELMONT	MI49306
411016151007	6534 SAMRICK AVE NE	BELMONT	MI49306
411015230022	6543 ROGUEVIEW CT NE	BELMONT	MI49306
411015279018	6544 ROGUEVIEW CT NE	BELMONT	MI49306
411016176028	6547 BOTANY BLUFF DR NE	BELMONT	MI49306
411015151024	6550 BELMONT AVE NE	BELMONT	MI49306
411016426010	6555 JUPITER AVE NE	BELMONT	MI49306
411015279017	6558 ROGUEVIEW CT NE	BELMONT	MI49306
411016176011	6560 BOTANY BLUFF DR NE	BELMONT	MI49306
411016276011	6561 BELMONT AVE NE	BELMONT	MI49306
411015230021	6561 ROGUEVIEW CT NE	BELMONT	MI49306
411015151023	6562 BELMONT AVE NE	BELMONT	MI49306
411015151012	6566 BELMONT AVE NE	BELMONT	MI49306
411023100040	6573 WEST RIVER DR NE	BELMONT	MI49306
411015279016	6574 ROGUEVIEW CT NE	BELMONT	MI49306
411023100027	6579 WEST RIVER DR NE	BELMONT	MI49306
411016151006	6580 SAMRICK AVE NE	BELMONT	MI49306
411023100028	6581 WEST RIVER DR NE	BELMONT	MI49306
411015230020	6583 ROGUEVIEW CT NE	BELMONT	MI49306

PPN	Address	City	Zip Code
411015279015	6588 ROGUEVIEW CT NE	BELMONT	MI49306
411015151014	6590 BELMONT AVE NE	BELMONT	MI49306
411015230019	6591 ROGUEVIEW CT NE	BELMONT	MI49306
411023100015	6591 WEST RIVER DR NE	BELMONT	MI49306
411014151018	6592 W RIVERWOODS CT NE	ROCKFORD	MI49341
411015151019	6594 BELMONT AVE NE	BELMONT	MI49306
411014151017	6596 W RIVERWOODS CT NE	ROCKFORD	MI49341
411014151016	6599 W RIVERWOODS CT NE	ROCKFORD	MI49341
411016176019	6600 BOTANY BLUFF DR NE	BELMONT	MI49306
411014151013	6600 PACKER DR NE	BELMONT	MI49306
411015279014	6600 ROGUEVIEW CT NE	BELMONT	MI49306
411016176027	6601 BOTANY BLUFF DR NE	BELMONT	MI49306
411023100029	6601 WEST RIVER DR NE	BELMONT	MI49306
411016176021	6605 BOTANY BLUFF DR NE	BELMONT	MI49306
411015201026	6605 PACKER DR NE	BELMONT	MI49306
411015230018	6607 ROGUEVIEW CT NE	BELMONT	MI49306
411017226002	6611 SAMRICK AVE NE	BELMONT	MI49306
411015120002	6612 BELMONT AVE NE	BELMONT	MI49306
411015279013	6614 ROGUEVIEW CT NE	BELMONT	MI49306
411014151015	6617 W RIVERWOODS CT NE	ROCKFORD	MI49341
411023100035	6617 WEST RIVER DR NE	BELMONT	MI49306
411023326006	6618 WEST RIVER DR NE	BELMONT	MI49306
411014139001	6620 BLYTHEFIELD AVE NE	ROCKFORD	MI49341
411015279012	6620 ROGUEVIEW CT NE	BELMONT	MI49306
411023100036	6621 WEST RIVER DR NE	BELMONT	MI49306
411023326001	6622 WEST RIVER DR NE	BELMONT	MI49306
411016176026	6623 BOTANY BLUFF DR NE	BELMONT	MI49306
411015126003	6624 BELMONT AVE NE	BELMONT	MI49306
411015230017	6627 ROGUEVIEW CT NE	BELMONT	MI49306
411014151014	6627 W RIVERWOODS CT NE	ROCKFORD	MI49341
411015230016	6628 ROGUEVIEW CT NE	BELMONT	MI49306
411016176017	6630 BOTANY BLUFF DR NE	BELMONT	MI49306
411016176025	6635 BOTANY BLUFF DR NE	BELMONT	MI49306
411014139004	6635 E RIVERWOODS CT NE	ROCKFORD	MI49341
411017226008	6635 SAMRICK AVE NE	BELMONT	MI49306
411014129015	6640 BLYTHEFIELD AVE NE	ROCKFORD	MI49341
411023326005	6644 WEST RIVER DR NE	BELMONT	MI49306
411014121017	6648 BLYTHEFIELD AVE NE	ROCKFORD	MI49341
411016201025	6648 REDTAIL RIDGE DR NE	BELMONT	MI49306
411023100032	6655 WEST RIVER DR NE	BELMONT	MI49306

PPN	Address	City	Zip Code
411023326002	6656 WEST RIVER DR NE	BELMONT	MI49306
411017226007	6659 SAMRICK AVE NE	BELMONT	MI49306
411014129001	6661 BLYTHEFIELD CT NE	ROCKFORD	MI49341
411023100019	6667 WEST RIVER DR NE	BELMONT	MI49306
411023326003	6668 WEST RIVER DR NE	BELMONT	MI49306
411014129002	6669 BLYTHEFIELD CT NE	ROCKFORD	MI49341
411014121018	6670 BLYTHEFIELD AVE NE	ROCKFORD	MI49341
411014129014	6674 BLYTHEFIELD CT NE	ROCKFORD	MI49341
411014129003	6679 BLYTHEFIELD CT NE	ROCKFORD	MI49341
411023326004	6680 WEST RIVER DR NE	BELMONT	MI49306
411014101016	6682 BLYTHEFIELD AVE NE	ROCKFORD	MI49341
411014129013	6686 BLYTHEFIELD CT NE	ROCKFORD	MI49341
411015201024	6688 WILDWOOD CREEK DR NE	BELMONT	MI49306
411014101015	6691 BLYTHEFIELD AVE NE	ROCKFORD	MI49341
411015120001	6694 BELMONT AVE NE	BELMONT	MI49306
411014129023	6694 BLYTHEFIELD AVE NE	ROCKFORD	MI49341
411015201025	6695 PACKER DR NE	BELMONT	MI49306
411017226006	6695 SAMRICK AVE NE	BELMONT	MI49306
411016201023	6700 REDTAIL RIDGE DR NE	BELMONT	MI49306
411016126017	6701 BLUE RIDGE DR NE	BELMONT	MI49306
411014101014	6701 BLYTHEFIELD AVE NE	ROCKFORD	MI49341
411014129022	6708 BLYTHEFIELD AVE NE	ROCKFORD	MI49341
411014129012	6708 BLYTHEFIELD CT NE	ROCKFORD	MI49341
411014101013	6715 BLYTHEFIELD AVE NE	ROCKFORD	MI49341
411014129004	6715 BLYTHEFIELD CT NE	ROCKFORD	MI49341
411014129011	6722 BLYTHEFIELD CT NE	ROCKFORD	MI49341
411016201022	6722 REDTAIL RIDGE DR NE	BELMONT	MI49306
411015201023	6724 WILDWOOD CREEK DR NE	BELMONT	MI49306
411015101002	6725 BELMONT AVE NE	BELMONT	MI49306
411014101012	6725 BLYTHEFIELD AVE NE	ROCKFORD	MI49341
411014129005	6725 BLYTHEFIELD CT NE	ROCKFORD	MI49341
411014129021	6726 BLYTHEFIELD AVE NE	ROCKFORD	MI49341
411016102001	6726 SAMRICK AVE NE	BELMONT	MI49306
411017226005	6729 SAMRICK AVE NE	BELMONT	MI49306
411014101011	6731 BLYTHEFIELD AVE NE	ROCKFORD	MI49341
411014129006	6735 BLYTHEFIELD CT NE	ROCKFORD	MI49341
411016126024	6739 BLUE RIDGE DR NE	BELMONT	MI49306
411014101010	6739 BLYTHEFIELD AVE NE	ROCKFORD	MI49341
411014129020	6740 BLYTHEFIELD AVE NE	ROCKFORD	MI49341
411016201021	6744 REDTAIL RIDGE DR NE	BELMONT	MI49306

PPN	Address	City	Zip Code
411015102004	6751 PIXLEY AVE NE	BELMONT	MI49306
411014101009	6753 BLYTHEFIELD AVE NE	ROCKFORD	MI49341
411014129019	6754 BLYTHEFIELD AVE NE	ROCKFORD	MI49341
411014129007	6757 BLYTHEFIELD CT NE	ROCKFORD	MI49341
411017226004	6759 SAMRICK AVE NE	BELMONT	MI49306
411015201011	6760 PACKER DR NE	BELMONT	MI49306
411017226003	6761 SAMRICK AVE NE	BELMONT	MI49306
411014101008	6765 BLYTHEFIELD AVE NE	ROCKFORD	MI49341
411014129018	6766 BLYTHEFIELD AVE NE	ROCKFORD	MI49341
411016201020	6766 REDTAIL RIDGE DR NE	BELMONT	MI49306
411015201013	6767 PACKER DR NE	BELMONT	MI49306
411015201014	6769 PACKER DR NE	BELMONT	MI49306
411015201012	6773 PACKER DR NE	BELMONT	MI49306
411016126022	6777 BLUE RIDGE DR NE	BELMONT	MI49306
411014129017	6778 BLYTHEFIELD AVE NE	ROCKFORD	MI49341
411016126023	6779 BLUE RIDGE DR NE	BELMONT	MI49306
411015201003	6779 PACKER DR NE	BELMONT	MI49306
411015201010	6780 PACKER DR NE	BELMONT	MI49306
411015126006	6780 PIXLEY AVE NE	BELMONT	MI49306
411016102009	6780 SAMRICK AVE NE	BELMONT	MI49306
411015201009	6781 PACKER DR NE	BELMONT	MI49306
411016201019	6788 REDTAIL RIDGE DR NE	BELMONT	MI49306
411015102003	6790 BELMONT AVE NE	BELMONT	MI49306
411014129016	6790 BLYTHEFIELD AVE NE	ROCKFORD	MI49341
411016126020	6790 CHANDLER DR NE	BELMONT	MI49306
411015201017	6790 WILDWOOD CREEK DR NE	BELMONT	MI49306
411015101001	6795 BELMONT AVE NE	BELMONT	MI49306
411011352022	6795 BLYTHEFIELD AVE NE	ROCKFORD	MI49341
411016201018	6799 REDTAIL RIDGE DR NE	BELMONT	MI49306
411011351021	6800 BLYTHEFIELD AVE NE	ROCKFORD	MI49341
411010376019	6800 WILDWOOD CREEK DR NE	BELMONT	MI49306
411016226002	6801 BELMONT AVE NE	BELMONT	MI49306
411009376011	6801 BLUE RIDGE DR NE	BELMONT	MI49306
411008400012	6801 SAMRICK AVE NE	BELMONT	MI49306
411010479001	6802 PACKER DR NE	BELMONT	MI49306
411009376012	6803 BLUE RIDGE DR NE	BELMONT	MI49306
411010476014	6803 PACKER DR NE	BELMONT	MI49306
411010476023	6807 PACKER DR NE	BELMONT	MI49306
411009451009	6810 BLUE RIDGE DR NE	BELMONT	MI49306
411009376010	6812 CHANDLER DR NE	BELMONT	MI49306

PPN	Address	City	Zip Code
411009476001	6813 BELMONT AVE NE	BELMONT	MI49306
411011351020	6814 BLYTHEFIELD AVE NE	ROCKFORD	MI49341
411010376024	6814 WILDWOOD CREEK DR NE	BELMONT	MI49306
411010376021	6815 WILDWOOD CREEK DR NE	BELMONT	MI49306
411011352021	6817 BLYTHEFIELD AVE NE	ROCKFORD	MI49341
411010352010	6817 PIXLEY AVE NE	BELMONT	MI49306
411010352013	6818 BELMONT AVE NE	BELMONT	MI49306
411010353014	6818 PIXLEY AVE NE	BELMONT	MI49306
411010352009	6821 PIXLEY AVE NE	BELMONT	MI49306
411010352012	6824 BELMONT AVE NE	BELMONT	MI49306
411011351019	6826 BLYTHEFIELD AVE NE	ROCKFORD	MI49341
411010376022	6826 WILDWOOD CREEK DR NE	BELMONT	MI49306
411010352007	6830 BELMONT AVE NE	BELMONT	MI49306
411009451008	6830 BLUE RIDGE DR NE	BELMONT	MI49306
411015201016	6831 PACKER DR NE	BELMONT	MI49306
411010353013	6832 PIXLEY AVE NE	BELMONT	MI49306
411011352020	6833 BLYTHEFIELD AVE NE	ROCKFORD	MI49341
411010377005	6833 WILDWOOD CREEK DR NE	BELMONT	MI49306
411010351010	6835 BELMONT AVE NE	BELMONT	MI49306
411009376006	6835 BLUE RIDGE DR NE	BELMONT	MI49306
411015201008	6839 PACKER DR NE	BELMONT	MI49306
411011351018	6840 BLYTHEFIELD AVE NE	ROCKFORD	MI49341
411009376009	6840 CHANDLER DR NE	BELMONT	MI49306
411010377004	6840 WILDWOOD CREEK DR NE	BELMONT	MI49306
411015201004	6841 PACKER DR NE	BELMONT	MI49306
411015201005	6843 PACKER DR NE	BELMONT	MI49306
411015201006	6845 PACKER DR NE	BELMONT	MI49306
411011352024	6847 BLYTHEFIELD AVE NE	ROCKFORD	MI49341
411009352002	6847 CHANDLER WOODS DR NE	BELMONT	MI49306
411015201019	6847 PACKER DR NE	BELMONT	MI49306
411010353018	6848 PIXLEY AVE NE	BELMONT	MI49306
411015201020	6849 PACKER DR NE	BELMONT	MI49306
411009451007	6850 BLUE RIDGE DR NE	BELMONT	MI49306
411009352011	6850 CHANDLER WOODS DR NE	BELMONT	MI49306
411011351017	6852 BLYTHEFIELD AVE NE	ROCKFORD	MI49341
411009451001	6855 BLUE RIDGE DR NE	BELMONT	MI49306
411010352006	6858 BELMONT AVE NE	BELMONT	MI49306
411010353017	6858 PIXLEY AVE NE	BELMONT	MI49306
411010351009	6859 BELMONT AVE NE	BELMONT	MI49306
411011352023	6859 BLYTHEFIELD AVE NE	ROCKFORD	MI49341

PPN	Address	City	Zip Code
411009352001	6859 CHANDLER WOODS DR NE	BELMONT	MI49306
411010377006	6859 WILDWOOD CREEK DR NE	BELMONT	MI49306
411009352012	6862 CHANDLER WOODS DR NE	BELMONT	MI49306
411009451002	6865 BLUE RIDGE DR NE	BELMONT	MI49306
411011351016	6866 BLYTHEFIELD AVE NE	ROCKFORD	MI49341
411010352005	6868 BELMONT AVE NE	BELMONT	MI49306
411010377003	6868 WILDWOOD CREEK DR NE	BELMONT	MI49306
411011352017	6871 BLYTHEFIELD AVE NE	ROCKFORD	MI49341
411010353016	6872 PIXLEY AVE NE	BELMONT	MI49306
411009352013	6874 CHANDLER WOODS DR NE	BELMONT	MI49306
411009451003	6875 BLUE RIDGE DR NE	BELMONT	MI49306
411010476005	6875 PACKER DR NE	BELMONT	MI49306
411009451017	6879 BLUE RIDGE DR NE	BELMONT	MI49306
411009451010	6880 BLUE RIDGE DR NE	BELMONT	MI49306
411009376013	6880 CHANDLER DR NE	BELMONT	MI49306
411009352014	6880 CHANDLER WOODS DR NE	BELMONT	MI49306
411010352014	6881 PIXLEY AVE NE	BELMONT	MI49306
411011351015	6882 BLYTHEFIELD AVE NE	ROCKFORD	MI49341
411010377002	6884 WILDWOOD CREEK DR NE	BELMONT	MI49306
411010351008	6885 BELMONT AVE NE	BELMONT	MI49306
411009451018	6885 BLUE RIDGE DR NE	BELMONT	MI49306
411011352016	6885 BLYTHEFIELD AVE NE	ROCKFORD	MI49341
411009451005	6887 BLUE RIDGE DR NE	BELMONT	MI49306
411010353015	6890 PIXLEY AVE NE	BELMONT	MI49306
411010476004	6891 PACKER DR NE	BELMONT	MI49306
411009352015	6892 CHANDLER WOODS DR NE	BELMONT	MI49306
411009451006	6895 BLUE RIDGE DR NE	BELMONT	MI49306
411009351007	6895 SAMRICK AVE NE	BELMONT	MI49306
411011351014	6896 BLYTHEFIELD AVE NE	ROCKFORD	MI49341
411009451011	6900 BLUE RIDGE DR NE	BELMONT	MI49306
411010377001	6900 WILDWOOD CREEK DR NE	BELMONT	MI49306
411011352015	6901 BLYTHEFIELD AVE NE	ROCKFORD	MI49341
411010476022	6907 PACKER DR NE	BELMONT	MI49306
411010351007	6911 BELMONT AVE NE	BELMONT	MI49306
411011351013	6914 BLYTHEFIELD AVE NE	ROCKFORD	MI49341
411011352014	6915 BLYTHEFIELD AVE NE	ROCKFORD	MI49341
411009376005	6916 CHANDLER DR NE	BELMONT	MI49306
411010353004	6918 PIXLEY AVE NE	BELMONT	MI49306
411011351012	6928 BLYTHEFIELD AVE NE	ROCKFORD	MI49341
411010353003	6932 PIXLEY AVE NE	BELMONT	MI49306

PPN	Address	City	Zip Code
411010351006	6935 BELMONT AVE NE	BELMONT	MI49306
411011351011	6946 BLYTHEFIELD AVE NE	ROCKFORD	MI49341
411010477001	6950 PACKER DR NE	BELMONT	MI49306
411010353020	6950 PIXLEY AVE NE	BELMONT	MI49306
411010352001	6955 BELMONT AVE NE	BELMONT	MI49306
411010351005	6959 BELMONT AVE NE	BELMONT	MI49306
411010351004	6975 HERRINGTON AVE NE	BELMONT	MI49306
411009376001	6976 CHANDLER DR NE	BELMONT	MI49306
411009351004	6977 CHANDLER DR NE	BELMONT	MI49306
411009376002	6986 CHANDLER DR NE	BELMONT	MI49306
411009376003	6990 CHANDLER DR NE	BELMONT	MI49306
411010301017	6990 HERRINGTON AVE NE	BELMONT	MI49306
411010353019	6990 PIXLEY AVE NE	BELMONT	MI49306
411009376004	6996 CHANDLER DR NE	BELMONT	MI49306
411010301022	6997 HERRINGTON AVE NE	BELMONT	MI49306
411010426012	7000 PACKER DR NE	BELMONT	MI49306
411010302013	7008 PINE HILL DR NE	BELMONT	MI49306
411010301028	7019 HERRINGTON AVE NE	BELMONT	MI49306
411009429006	7029 HERRINGTON AVE NE	BELMONT	MI49306
411010301026	7034 HERRINGTON AVE NE	BELMONT	MI49306
411010426019	7035 PACKER DR NE	BELMONT	MI49306
411009340001	7042 CHANDLER DR NE	BELMONT	MI49306
411010301015	7045 PINE HILL DR NE	BELMONT	MI49306
411009429003	7049 HERRINGTON AVE NE	BELMONT	MI49306
411010303006	7050 BELMONT AVE NE	BELMONT	MI49306
411009301014	7055 CHANDLER DR NE	BELMONT	MI49306
411010302012	7060 PINE HILL DR NE	BELMONT	MI49306
411010301014	7061 PINE HILL DR NE	BELMONT	MI49306
411010303003	7064 BELMONT AVE NE	BELMONT	MI49306
411009301008	7071 CHANDLER DR NE	BELMONT	MI49306
411010302011	7076 PINE HILL DR NE	BELMONT	MI49306
411009301013	7077 CHANDLER DR NE	BELMONT	MI49306
411010326038	7077 EMERALD FOREST DR NE	BELMONT	MI49306
411009429002	7079 SPRUCEWOOD DR NE	BELMONT	MI49306
411009301002	7081 CHANDLER DR NE	BELMONT	MI49306
411009326010	7100 CHANDLER DR NE	BELMONT	MI49306
411010301012	7105 PINE HILL DR NE	BELMONT	MI49306
411010303008	7124 BELMONT AVE NE	BELMONT	MI49306
411010301011	7125 PINE HILL DR NE	BELMONT	MI49306
411010302010	7126 PINE HILL DR NE	BELMONT	MI49306

PPN	Address	City	Zip Code
411009301003	7129 CHANDLER DR NE	BELMONT	MI49306
411008400011	7131 CHANDLER DR NE	BELMONT	MI49306
411010302009	7143 BELMONT AVE NE	BELMONT	MI49306
411010301027	7143 PINE HILL DR NE	BELMONT	MI49306
411010326031	7144 BELMONT AVE NE	BELMONT	MI49306
411010302002	7144 PINE HILL DR NE	BELMONT	MI49306
411010426018	7145 PACKER DR NE	BELMONT	MI49306
411010451025	7147 PACKER DR NE	BELMONT	MI49306
411010451011	7149 PACKER DR NE	BELMONT	MI49306
411010426017	7150 ROGUEWOOD DR NE	BELMONT	MI49306
411010451013	7153 PACKER DR NE	BELMONT	MI49306
411009429001	7157 HERRINGTON AVE NE	BELMONT	MI49306
411010451014	7157 PACKER WOODS DR NE	BELMONT	MI49306
411010451015	7161 PACKER DR NE	BELMONT	MI49306
411010451016	7165 PACKER DR NE	BELMONT	MI49306
411009301001	7169 CHANDLER DR NE	BELMONT	MI49306
411010326016	7170 BELMONT AVE NE	BELMONT	MI49306
411010376023	7171 PACKER WOODS DR NE	BELMONT	MI49306
411010451017	7173 PACKER DR NE	BELMONT	MI49306
411010451029	7177 PACKER DR NE	BELMONT	MI49306
411010451024	7179 PACKER DR NE	BELMONT	MI49306
411010451010	7181 PACKER DR NE	BELMONT	MI49306
411009326009	7184 CHANDLER DR NE	BELMONT	MI49306
411010326027	7190 BELMONT AVE NE	BELMONT	MI49306
411009426001	7193 HERRINGTON AVE NE	BELMONT	MI49306
411009100010	7200 CHANDLER DR NE	BELMONT	MI49306
411009427001	7200 HERRINGTON AVE NE	BELMONT	MI49306
411010200027	7200 ROGUEWOOD DR NE	BELMONT	MI49306
411010426020	7205 PACKER DR NE	BELMONT	MI49306
411010426011	7208 PACKER DR NE	BELMONT	MI49306
411010426021	7209 PACKER DR NE	BELMONT	MI49306
411009200047	7210 HERRINGTON AVE NE	BELMONT	MI49306
411010426010	7210 PACKER DR NE	BELMONT	MI49306
411009200013	7211 HERRINGTON AVE NE	BELMONT	MI49306
411010151025	7211 PINE HILL DR NE	BELMONT	MI49306
411010426002	7212 PACKER DR NE	BELMONT	MI49306
411010426005	7215 PACKER DR NE	BELMONT	MI49306
411010176021	7220 BELMONT AVE NE	BELMONT	MI49306
411009100020	7220 CHANDLER DR NE	BELMONT	MI49306
411009200046	7220 HERRINGTON AVE NE	BELMONT	MI49306

PPN	Address	City	Zip Code
411010302001	7220 PINE HILL DR NE	BELMONT	MI49306
411010200022	7220 ROGUEWOOD DR NE	BELMONT	MI49306
411010451028	7223 PACKER DR NE	BELMONT	MI49306
411010451027	7225 PACKER DR NE	BELMONT	MI49306
411010426013	7228 PACKER DR NE	BELMONT	MI49306
411010451023	7229 PACKER DR NE	BELMONT	MI49306
411010176022	7230 BELMONT AVE NE	BELMONT	MI49306
411010151021	7235 PINE HILL DR NE	BELMONT	MI49306
411010503004	7240 PACKER DR NE	BELMONT	MI49306
411010200024	7244 PACKER DR NE	BELMONT	MI49306
411010401005	7245 PACKER DR NE	BELMONT	MI49306
411009100005	7249 CHANDLER DR NE	BELMONT	MI49306
411010176020	7250 BELMONT AVE NE	BELMONT	MI49306
411010200010	7250 PACKER DR NE	BELMONT	MI49306
411010200035	7256 PACKER DR NE	BELMONT	MI49306
411010401004	7259 PACKER DR NE	BELMONT	MI49306
411010200034	7262 PACKER DR NE	BELMONT	MI49306
411010176018	7265 PACKER DR NE	BELMONT	MI49306
411010151009	7275 BELMONT AVE NE	BELMONT	MI49306
411010176008	7280 BELMONT AVE NE	BELMONT	MI49306
411010200028	7280 PACKER DR NE	BELMONT	MI49306
411010151015	7295 HICKORY TRL NE	BELMONT	MI49306
411010176019	7295 PACKER DR NE	BELMONT	MI49306
411010151018	7296 HICKORY TRL NE	BELMONT	MI49306
411009251015	7299 TERRIE LYNN DR NE	BELMONT	MI49306
411009100035	7300 CHANDLER DR NE	BELMONT	MI49306
411010200007	7300 PACKER DR NE	BELMONT	MI49306
411010176006	7301 PACKER DR NE	BELMONT	MI49306
411010151022	7303 HICKORY TRL NE	BELMONT	MI49306
411010151017	7304 HICKORY TRL NE	BELMONT	MI49306
411010151006	7305 HICKORY TRL NE	BELMONT	MI49306
411010151004	7307 HICKORY TRL NE	BELMONT	MI49306
411010151023	7309 HICKORY TRL NE	BELMONT	MI49306
411010151024	7311 HICKORY TRL NE	BELMONT	MI49306
411010176016	7315 PACKER DR NE	BELMONT	MI49306
411009251006	7318 TERRIE LYNN DR NE	BELMONT	MI49306
411010151007	7319 BELMONT AVE NE	BELMONT	MI49306
411009200007	7320 HERRINGTON AVE NE	BELMONT	MI49306
411009200010	7322 HERRINGTON AVE NE	BELMONT	MI49306
411009100039	7325 CHANDLER DR NE	BELMONT	MI49306

PPN	Address	City	Zip Code
411009251014	7325 TERRIE LYNN DR NE	BELMONT	MI49306
411010151012	7335 BELMONT AVE NE	BELMONT	MI49306
411009251007	7336 TERRIE LYNN DR NE	BELMONT	MI49306
411009251013	7339 TERRIE LYNN DR NE	BELMONT	MI49306
411009251012	7347 TERRIE LYNN DR NE	BELMONT	MI49306
411010176015	7349 PACKER DR NE	BELMONT	MI49306
411010176001	7350 BELMONT AVE NE	BELMONT	MI49306
411009251008	7354 TERRIE LYNN DR NE	BELMONT	MI49306
411009251028	7355 HERRINGTON AVE NE	BELMONT	MI49306
411009251011	7355 TERRIE LYNN DR NE	BELMONT	MI49306
411010151011	7363 BELMONT AVE NE	BELMONT	MI49306
411009100038	7367 CHANDLER DR NE	BELMONT	MI49306
411009100044	7370 CHANDLER DR NE	BELMONT	MI49306
411009251010	7371 TERRIE LYNN DR NE	BELMONT	MI49306
411009251009	7372 TERRIE LYNN DR NE	BELMONT	MI49306
411009251029	7373 HERRINGTON AVE NE	BELMONT	MI49306
411010151003	7385 BELMONT AVE NE	BELMONT	MI49306
411010200003	7390 PACKER DR NE	BELMONT	MI49306
411009200036	7400 HERRINGTON AVE NE	BELMONT	MI49306
411010200031	7400 PACKER DR NE	BELMONT	MI49306
411009100011	7401 CHANDLER DR NE	BELMONT	MI49306
411010200030	7402 PACKER DR NE	BELMONT	MI49306
411009100045	7410 CHANDLER DR NE	BELMONT	MI49306
411009100015	7415 CHANDLER DR NE	BELMONT	MI49306
411009200040	7415 HERRINGTON AVE NE	BELMONT	MI49306
411009100026	7419 CHANDLER DR NE	BELMONT	MI49306
411009100046	7422 CHANDLER DR NE	BELMONT	MI49306
411009100027	7425 CHANDLER DR NE	BELMONT	MI49306
411009200029	7426 HERRINGTON AVE NE	BELMONT	MI49306
411009100030	7428 CHANDLER DR NE	BELMONT	MI49306
411010176011	7429 PACKER DR NE	BELMONT	MI49306
411009200039	7435 HERRINGTON AVE NE	BELMONT	MI49306
411009200042	7444 HERRINGTON AVE NE	BELMONT	MI49306
411009200019	7445 HERRINGTON AVE NE	BELMONT	MI49306
411010101026	7447 CLOUDBERRY LN NE	BELMONT	MI49306
411008200029	7450 PINE ISLAND DR NE	BELMONT	MI49306
411010200019	7450 ROGUEWOOD DR NE	BELMONT	MI49306
411010176010	7455 PACKER DR NE	BELMONT	MI49306
411009200041	7460 HERRINGTON AVE NE	BELMONT	MI49306
411010101012	7460 STEEPLEBUSH LN NE	BELMONT	MI49306

PPN	Address	City	Zip Code
411010176012	7461 PACKER DR NE	BELMONT	MI49306
411010101020	7465 STEEPLEBUSH LN NE	BELMONT	MI49306
411009100021	7471 CHANDLER DR NE	BELMONT	MI49306
411010176002	7475 PACKER DR NE	BELMONT	MI49306
411009100036	7480 CHANDLER DR NE	BELMONT	MI49306
411009100013	7485 CHANDLER DR NE	BELMONT	MI49306
411011503004	7485 CHILDSDALE AVE NE	ROCKFORD	MI49341
411010101027	7485 CLOUDBERRY LN NE	BELMONT	MI49306
411010101011	7490 STEEPLEBUSH LN NE	BELMONT	MI49306
411010101019	7495 STEEPLEBUSH LN NE	BELMONT	MI49306
411010101015	7500 CLOUDBERRY LN NE	BELMONT	MI49306
411009200032	7500 HERRINGTON AVE NE	BELMONT	MI49306
411010200033	7500 RIO ROGUE TRL NE	BELMONT	MI49306
411010200018	7500 ROGUEWOOD DR NE	BELMONT	MI49306
411009200025	7501 CHANDLER DR NE	BELMONT	MI49306
411009200018	7509 HERRINGTON AVE NE	BELMONT	MI49306
411011103002	7512 RIO ROGUE TRL NE	BELMONT	MI49306
411010101010	7520 STEEPLEBUSH LN NE	BELMONT	MI49306
411010101028	7525 CLOUDBERRY LN NE	BELMONT	MI49306
411010101018	7525 STEEPLEBUSH LN NE	BELMONT	MI49306
411010101014	7530 CLOUDBERRY LN NE	BELMONT	MI49306
411011103001	7530 RIO ROGUE TRL NE	BELMONT	MI49306
411009200014	7531 HERRINGTON AVE NE	BELMONT	MI49306
411010200032	7533 RIO ROGUE TRL NE	BELMONT	MI49306
411010101017	7545 STEEPLEBUSH LN NE	BELMONT	MI49306
411008200047	7546 PINE ISLAND DR NE	BELMONT	MI49306
411009200027	7550 HERRINGTON AVE NE	BELMONT	MI49306
411010200017	7550 ROGUEWOOD DR NE	BELMONT	MI49306
411010101009	7550 STEEPLEBUSH LN NE	BELMONT	MI49306
411009200022	7555 CHANDLER DR NE	BELMONT	MI49306
411010101029	7555 CLOUDBERRY LN NE	BELMONT	MI49306
411009200037	7557 CHANDLER DR NE	BELMONT	MI49306
411009200038	7561 CHANDLER DR NE	BELMONT	MI49306
411009200023	7565 CHANDLER DR NE	BELMONT	MI49306
411009200045	7580 HERRINGTON AVE NE	BELMONT	MI49306
411009200002	7585 HERRINGTON AVE NE	BELMONT	MI49306
411010200016	7590 ROGUEWOOD DR NE	BELMONT	MI49306
411009200044	7600 HERRINGTON AVE NE	BELMONT	MI49306
411009200024	7601 HERRINGTON AVE NE	BELMONT	MI49306
411009200043	7608 HERRINGTON AVE NE	BELMONT	MI49306

PPN	Address	City	Zip Code
411003351004	7619 BELMONT AVE NE	BELMONT	MI49306
411004477002	7630 HERRINGTON AVE NE	BELMONT	MI49306
411004451008	7641 HERRINGTON AVE NE	BELMONT	MI49306
411004451006	7649 HERRINGTON AVE NE	BELMONT	MI49306
411004451007	7651 HERRINGTON AVE NE	BELMONT	MI49306
411004451005	7661 HERRINGTON AVE NE	BELMONT	MI49306
411004451004	7667 HERRINGTON AVE NE	BELMONT	MI49306
411003351006	7675 BELMONT AVE NE	BELMONT	MI49306
411004476004	7680 HERRINGTON AVE NE	BELMONT	MI49306
411003351005	7685 BELMONT AVE NE	BELMONT	MI49306
411002400012	7700 CHILDSDALE AVE NE	ROCKFORD	MI49341
411002376001	7701 CHILDSDALE AVE NE	ROCKFORD	MI49341
411004476003	7712 HERRINGTON AVE NE	BELMONT	MI49306
411004476002	7720 HERRINGTON AVE NE	BELMONT	MI49306
411004476005	7722 HERRINGTON AVE NE	BELMONT	MI49306
411002400017	7730 CHILDSDALE AVE NE	ROCKFORD	MI49341
411002400007	7733 CHILDSDALE AVE NE	ROCKFORD	MI49341
411004451003	7737 HERRINGTON AVE NE	BELMONT	MI49306
411002400015	7740 CHILDSDALE AVE NE	ROCKFORD	MI49341
411004451010	7747 HERRINGTON AVE NE	BELMONT	MI49306
411005300031	7754 PINE ISLAND CT NE	BELMONT	MI49306
411002400006	7755 CHILDSDALE AVE NE	ROCKFORD	MI49341
411003353002	7757 BELMONT AVE NE	BELMONT	MI49306
411004451011	7757 HERRINGTON AVE NE	BELMONT	MI49306
411005300041	7758 PINE ISLAND CT NE	BELMONT	MI49306
411002400027	7777 CHILDSDALE AVE NE	ROCKFORD	MI49341
411004451012	7777 HERRINGTON AVE NE	BELMONT	MI49306
411004427021	7777 STRAWBERRY LN NE	BELMONT	MI49306
411004427007	7778 STRAWBERRY LN NE	BELMONT	MI49306
411003353001	7781 BELMONT AVE NE	BELMONT	MI49306
411002400020	7800 CHILDSDALE AVE NE	ROCKFORD	MI49341
411005300043	7800 PINE ISLAND CT NE	BELMONT	MI49306
411004427008	7800 STRAWBERRY LN NE	BELMONT	MI49306
411004451009	7801 HERRINGTON AVE NE	BELMONT	MI49306
411002400021	7802 CHILDSDALE AVE NE	ROCKFORD	MI49341
411004427020	7803 STRAWBERRY LN NE	BELMONT	MI49306
411002400026	7805 CHILDSDALE AVE NE	ROCKFORD	MI49341
411003301004	7815 BELMONT AVE NE	BELMONT	MI49306
411004427019	7817 STRAWBERRY LN NE	BELMONT	MI49306
411004426003	7830 HERRINGTON AVE NE	BELMONT	MI49306

PPN	Address	City	Zip Code
411004427009	7834 STRAWBERRY LN NE	BELMONT	MI49306
411004427018	7835 STRAWBERRY LN NE	BELMONT	MI49306
411004426001	7844 HERRINGTON AVE NE	BELMONT	MI49306
411005300044	7850 PINE ISLAND CT NE	BELMONT	MI49306
411004300042	7853 IMPERIAL PINE DR NE	BELMONT	MI49306
411002400025	7855 CHILDSDALE AVE NE	ROCKFORD	MI49341
411004427017	7857 STRAWBERRY LN NE	BELMONT	MI49306
411004451001	7863 HERRINGTON AVE NE	BELMONT	MI49306
411004426002	7864 HERRINGTON AVE NE	BELMONT	MI49306
411004427010	7876 STRAWBERRY LN NE	BELMONT	MI49306
411003301003	7877 BELMONT AVE NE	BELMONT	MI49306
411004300041	7879 IMPERIAL PINE DR NE	BELMONT	MI49306
411004300063	7885 IMPERIAL PINE DR NE	BELMONT	MI49306
411002400028	7888 CHILDSDALE AVE NE	ROCKFORD	MI49341
411004300072	7900 IMPERIAL PINE DR NE	BELMONT	MI49306
411004427011	7900 STRAWBERRY LN NE	BELMONT	MI49306
411002400023	7905 CHILDSDALE AVE NE	ROCKFORD	MI49341
411004300071	7909 IMPERIAL PINE DR NE	BELMONT	MI49306
411004427016	7909 STRAWBERRY LN NE	BELMONT	MI49306
411004427015	7917 STRAWBERRY LN NE	BELMONT	MI49306
411002400003	7920 CHILDSDALE AVE NE	ROCKFORD	MI49341
411004300069	7921 IMPERIAL PINE DR NE	BELMONT	MI49306
411003301002	7923 BELMONT AVE NE	BELMONT	MI49306
411004427014	7925 STRAWBERRY LN NE	BELMONT	MI49306
411004427013	7933 STRAWBERRY LN NE	BELMONT	MI49306
411004427012	7936 STRAWBERRY LN NE	BELMONT	MI49306
411004300070	7940 IMPERIAL PINE DR NE	BELMONT	MI49306
411003301001	7965 BELMONT AVE NE	BELMONT	MI49306
411002300039	7965 CHILDSDALE AVE NE	ROCKFORD	MI49341
411004427024	7969 STRAWBERRY LN NE	BELMONT	MI49306
411002400018	7970 CHILDSDALE AVE NE	ROCKFORD	MI49341
411004427028	7970 STRAWBERRY LN NE	BELMONT	MI49306
411004427025	7985 STRAWBERRY LN NE	BELMONT	MI49306
411004427027	7988 STRAWBERRY LN NE	BELMONT	MI49306
411004427026	8000 STRAWBERRY LN NE	BELMONT	MI49306
411004200048	8004 HERRINGTON AVE NE	BELMONT	MI49306
411002200066	8005 CHILDSDALE AVE NE	ROCKFORD	MI49341
411004200051	8025 HERRINGTON AVE NE	BELMONT	MI49306
411003151009	8057 GRAPHIC DR NE	BELMONT	MI49306
411003151002	8060 GRAPHIC DR NE	BELMONT	MI49306

PPN	Address	City	Zip Code
411003151001	8069 BELMONT AVE NE	BELMONT	MI49306
411003151007	8080 GRAPHIC DR NE	BELMONT	MI49306
411004200035	8081 HERRINGTON AVE NE	BELMONT	MI49306
411004200047	8082 HERRINGTON AVE NE	BELMONT	MI49306
411004200046	8092 HERRINGTON AVE NE	BELMONT	MI49306
411003151005	8093 GRAPHIC DR NE	BELMONT	MI49306
411001175002	8099 JERICHO AVE NE	ROCKFORD	MI49341
411004200045	8100 HERRINGTON AVE NE	BELMONT	MI49306
411003176004	8108 BELMONT AVE NE	BELMONT	MI49306
411003151008	8110 GRAPHIC DR NE	BELMONT	MI49306
411003152007	8111 BELMONT AVE NE	BELMONT	MI49306
411003152006	8113 BELMONT AVE NE	BELMONT	MI49306
411003176014	8124 BELMONT AVE NE	BELMONT	MI49306
411003176018	8126 BELMONT AVE NE	BELMONT	MI49306
411002200063	8135 CHILDSDALE AVE NE	ROCKFORD	MI49341
411004200021	8138 HERRINGTON AVE NE	BELMONT	MI49306
411003152004	8139 BELMONT AVE NE	BELMONT	MI49306
411004200049	8151 HERRINGTON AVE NE	BELMONT	MI49306
411003151006	8165 GRAPHIC DR NE	BELMONT	MI49306
411003152001	8166 GRAPHIC DR NE	BELMONT	MI49306
411001151006	8167 JERICHO AVE NE	ROCKFORD	MI49341
411002200067	8169 CHILDSDALE AVE NE	ROCKFORD	MI49341
411005126053	8170 FRESKA LAKE DR NE	COMSTOCK PARK	MI49321
411001176006	8170 JERICHO AVE NE	ROCKFORD	MI49341
411001176005	8172 JERICHO AVE NE	ROCKFORD	MI49341
411002200068	8175 CHILDSDALE AVE NE	ROCKFORD	MI49341
411003102006	8175 GRAPHIC DR NE	BELMONT	MI49306
411005126058	8180 FRESKA LAKE DR NE	COMSTOCK PARK	MI49321
411004200044	8180 HERRINGTON AVE NE	BELMONT	MI49306
411004200030	8183 HERRINGTON AVE NE	BELMONT	MI49306
411001125022	8190 CHILDSDALE AVE NE	ROCKFORD	MI49341
411005126057	8193 FRESKA LAKE DR NE	COMSTOCK PARK	MI49321
411003102007	8195 GRAPHIC DR NE	BELMONT	MI49306
411001503002	8200 CHILDSDALE AVE NE	ROCKFORD	MI49341
411005126051	8200 FRESKA LAKE DR NE	COMSTOCK PARK	MI49321
411003152002	8200 GRAPHIC DR NE	BELMONT	MI49306
411004127008	8200 SQUIREWOOD DR NE	COMSTOCK PARK	MI49321
411004127007	8215 SQUIREWOOD DR NE	COMSTOCK PARK	MI49321
411002200045	8220 ROGUE RIDGE NE	ROCKFORD	MI49341
411003102010	8221 GRAPHIC DR NE	BELMONT	MI49306

PPN	Address	City	Zip Code
411002200041	8221 ROGUE RIDGE NE	ROCKFORD	MI49341
411003152003	8230 GRAPHIC DR NE	BELMONT	MI49306
411002200049	8230 ROGUE RIDGE NE	ROCKFORD	MI49341
411005126056	8239 FRESKA LAKE DR NE	COMSTOCK PARK	MI49321
411004127006	8239 SQUIREWOOD DR NE	COMSTOCK PARK	MI49321
411005126050	8244 FRESKA LAKE DR NE	COMSTOCK PARK	MI49321
411003176009	8246 BELMONT AVE NE	BELMONT	MI49306
411004127009	8250 SQUIREWOOD DR NE	COMSTOCK PARK	MI49321
411004127005	8255 SQUIREWOOD DR NE	COMSTOCK PARK	MI49321
411004200029	8265 HERRINGTON AVE NE	BELMONT	MI49306
411004200025	8273 HERRINGTON AVE NE	BELMONT	MI49306
411004200028	8281 HERRINGTON AVE NE	BELMONT	MI49306
411004127004	8281 SQUIREWOOD DR NE	COMSTOCK PARK	MI49321
411002200048	8287 ROGUE RIDGE NE	ROCKFORD	MI49341
411002200039	8293 CHILDSDALE AVE NE	ROCKFORD	MI49341
411005126049	8300 FRESKA LAKE DR NE	COMSTOCK PARK	MI49321
411005126015	8300 WATEREDGE DR NE	COMSTOCK PARK	MI49321
411004200040	8301 HERRINGTON AVE NE	BELMONT	MI49306
411004127003	8303 SQUIREWOOD DR NE	COMSTOCK PARK	MI49321
411005126014	8305 WATEREDGE DR NE	COMSTOCK PARK	MI49321
411005126038	8306 WATEREDGE DR NE	COMSTOCK PARK	MI49321
411002200013	8313 CHILDSDALE AVE NE	ROCKFORD	MI49341
411004200053	8315 HERRINGTON AVE NE	BELMONT	MI49306
411005126048	8321 FRESKA LAKE DR NE	COMSTOCK PARK	MI49321
411004200052	8327 HERRINGTON AVE NE	BELMONT	MI49306
411003101001	8330 HERRINGTON AVE NE	BELMONT	MI49306
411005126018	8330 WATEREDGE DR NE	COMSTOCK PARK	MI49321
411002200061	8331 ROGUE RIDGE NE	ROCKFORD	MI49341
411005126063	8331 WATEREDGE DR NE	COMSTOCK PARK	MI49321
411004200020	8333 HERRINGTON AVE NE	BELMONT	MI49306
411002200057	8339 CHILDSDALE AVE NE	ROCKFORD	MI49341
411002200053	8341 CHILDSDALE AVE NE	ROCKFORD	MI49341
411002200064	8343 CHILDSDALE AVE NE	ROCKFORD	MI49341
411005126059	8344 WATEREDGE DR NE	COMSTOCK PARK	MI49321
411002200065	8345 CHILDSDALE AVE NE	ROCKFORD	MI49341
411003102009	8347 BELMONT AVE NE	BELMONT	MI49306
411002200055	8349 CHILDSDALE AVE NE	ROCKFORD	MI49341
411004127002	8359 SQUIREWOOD DR NE	COMSTOCK PARK	MI49321
411002200060	8365 ROGUE RIDGE NE	ROCKFORD	MI49341
411002200035	8371 CHILDSDALE AVE NE	ROCKFORD	MI49341

PPN	Address	City	Zip Code
411004127001	8375 SQUIREWOOD DR NE	COMSTOCK PARK	MI49321
411004200017	8377 HERRINGTON AVE NE	BELMONT	MI49306
411005126064	8377 WATEREDGE DR NE	COMSTOCK PARK	MI49321
411005126061	8384 WATEREDGE DR NE	COMSTOCK PARK	MI49321
411004200037	8386 HERRINGTON AVE NE	BELMONT	MI49306
411002200059	8395 CHILDSDALE AVE NE	ROCKFORD	MI49341
411005126045	8396 WATEREDGE DR NE	COMSTOCK PARK	MI49321
411004200019	8431 HERRINGTON AVE NE	BELMONT	MI49306
411005126002	978 10 MILE RD NE	COMSTOCK PARK	MI49321
411005126003	992 10 MILE RD NE	COMSTOCK PARK	MI49321

Appendix K

**APPENDIX K – SCHEDULE FOR SUBMITTAL OF RESPONSE ACTIVITY
PLANS**

RESPONSE ACTIVITY PLAN	TIMELINE FOR SUBMITTAL (DAYS AFTER ENTRY OF CONSENT DECREE)
Operation and Maintenance of Filters	45 Days
Groundwater-Surface Water Interface (GSI) Investigation	60 Days
Residential Well Sampling	75 Days
Groundwater Investigation in Area 5	120 Days
Groundwater Investigation in Area 6	120 Days
Groundwater Investigation in Area 11	120 Days
Groundwater Investigation in Area 12	120 Days
Groundwater Investigation in Area R-1 (19)	120 Days
Perimeter Wells	180 Days

Appendix L



Rose & Westra
A Division of GZA

GEOTECHNICAL
ENVIRONMENTAL
ECOLOGICAL
WATER
CONSTRUCTION
MANAGEMENT

The Widdicomb Building
601 Fifth Street NW
Suite 102
Grand Rapids, MI 49504
T: 616.956.6123
F: 616.288.3327
www.rosewestra.com
www.gza.com



POET AND POU STATEMENT OF WORK

North Kent Study Area

January 31, 2020
File No. 16.0062335.60

PREPARED FOR:
Wolverine World Wide, Inc.
Rockford, Michigan

Rose & Westra, a Division of GZA GeoEnvironmental, Inc.
601 Fifth Street NW | Suite 102 | Grand Rapids, MI 49504
616.956.6123

31 Offices Nationwide
www.gza.com

Copyright© 2020 GZA GeoEnvironmental, Inc.



TABLE OF CONTENTS

1.0	INTRODUCTION	1
2.0	GENERAL APPROACH & PROPOSED CHANGES.....	1
	POUS	1
	POETS	1
3.0	ANTICIPATED SCHEDULE	4



1.0 INTRODUCTION

On behalf of Wolverine World Wide, Inc. (Wolverine), Rose & Westra, a Division of GZA GeoEnvironmental, Inc. (R&W/GZA), prepared this Statement of Work (SOW) summarizing the approach and rationale for proposed revisions to the existing March 2019 *Alternate Water Supply Management Plan Point-of-Entry Treatment Systems* (POET O&M) and associated supplemental documentation as well as the May 2018 memo, *Aquasana 5300+ Point-of-Use Filtration Maintenance* (POU O&M). The purpose of this Work Plan is to propose and implement changes to the POET O&M and POU O&M as set forth in the Consent Decree (CD).

2.0 GENERAL APPROACH & PROPOSED CHANGES

Revisions to the filter O&M plans are proposed because monitoring over two years generated a wealth of data demonstrating the effectiveness of the filters, the remedial investigations in the North Kent study Area have better defined the extent of PFAS, and municipal water is planned for numerous homes in the study areas having POETs or POU.

Nearly five thousand monitoring samples have been collected from the mid-point and effluent ports of the POET systems operating over 22 months. The filters have been proven to be highly effective for PFAS removal. The monitoring samples also demonstrate POET carbon will last at least 18 months and/or at least 120,000 gallons even for homes with the highest PFAS concentrations and water use. This is further outlined in the November 2019 memo, *POET Post-Installation Performance Monitoring Sampling Protocol*.

Based on the continued effectiveness of the filter systems, the continued efforts to delineate the extent(s) of contamination, the well-established minimum carbon life for the POETs, and the pending municipal water installation, the following is proposed:

POUS

- In filter areas at residences where influent concentrations are above 10 ppt for PFOS+PFOA as well as in municipal water areas, Wolverine will continue to provide replacement cartridges for the NSF-certified POU, as specified in the existing POU O&M Plan and the manufacturer's suggestion. Two sets of replacement cartridges will be mailed each year to each residence. Wolverine will stop providing POU replacement cartridges when an individual residence is connected to municipal water.
- In filter areas, if a parcel is resampled and a detection of PFOS+PFOA greater than 10 ppt or other applicable PFAS criterion is identified, that resident will be offered a POU which will be maintained as stated above.
- After the Effective Date of the CD, in filter areas, if a parcel has not had detections of PFOS+PFOA exceeding 10 ppt, Wolverine will offer to remove the POU at Wolverine's expense, or the resident may choose to keep the POU if they assume operation and maintenance.

POETS

- The existing maintenance and monitoring program will be modified after the Effective Date of the CD until the first carbon change out at each individual residence for (a) POETs in municipal water areas, and (b) POETs in filter areas where influent concentrations are above 10 ppt for PFOS+PFOA:



Current Monitoring Interval	Proposed Monitoring after Effective Date of the CD until the first Carbon Change Out at Each Individual Residence	Proposed Carbon Change Out Intervals*
Weekly	Monthly	6 months
Monthly	Quarterly	12 months
Quarterly	Semi-Annual	16 months
Semi-Annual	None, if sampled since July 1, 2019. If not sampled since July 1, 2019, one additional sample will be collected within the first eight months after CD is effective.	16 months
Annual	None, if sampled since July 1, 2019. If not sampled since July 1, 2019, one additional sample will be collected within the first eight months after the CD is effective.	20 months**

*Carbon change out is removing the lead carbon vessel(s) and moving the lag vessel(s) into the lead position and installing a new vessel(s) in the lag position(s). On a case-by-case basis carbon change outs may occur off-schedule when unique issues such as unexpected pressure drop occurs across the POET system. If a POET has been installed or a carbon change out has occurred at an individual address within six months prior to the Effective Date of the CD, that POET system will automatically be put on the carbon change out schedule and monitoring will cease. Wolverine, after consultation with and approval from EGLE, may agree to postpone a scheduled change out to accommodate the scheduled installation of municipal water for the home.

**The change out will occur earlier than 20 months if there is a demonstrated reduction in flow rate or increased pressure drop across the POET prior to the expiration of 20 months (i.e. evidence of physical clogging rather than carbon exhaustion due to PFAS burden).

- The initial round of carbon change outs will be completed over an approximately 4 to 8-month period after the Effective Date of the CD. The change outs will be prioritized by PFAS concentrations, with the current weekly intervals being the first group. Once a carbon change out has occurred at an individual system, the specified carbon change-out schedule will begin for that particular address (i.e. if a current weekly system is changed March 1, 2020 as part of the initial change out, the six-month schedule will be triggered with the next scheduled change on September 1, 2020 and so on).
- UV lamp and sediment filter maintenance will continue on annual and thrice yearly basis, respectively.



- After each carbon change out, R&W/GZA will schedule a site visit to confirm configuration and operation of the POET systems.
- Once the presumptive carbon change outs begin, the following performance monitoring will be conducted. The sampling will be completed approximately 2 -4 weeks after the individual carbon change out occurs.

Current Monitoring Interval	Proposed Carbon Change Out Intervals	Percentage of Random Systems Sampled after GAC Change Out (CO)*	Ports Sampled for Performance Monitoring**
Weekly	6 months	100% first GAC CO and 25% subsequent GAC COs	IN-MP-EF
Monthly	12 months	100% first GAC CO and 12% subsequent GAC COs	IN-MP-EF
Quarterly	16 months	10%	IN-MP
Semi-Annual	16 months	5%	IN-MP
Annual	20 months	5%	IN

*For the three POETs installed in the filter areas with known influent concentrations over 70 ppt PFOS+PFOA, influent and mid-point monitoring samples will be collected one time between each carbon change out.

**IN= Influent, MP = Midpoint, and EF = Effluent

- Wolverine will stop providing POET monitoring and/or carbon changeout (as specified above) when the individual residence is connected to municipal water. Wolverine will remove the GAC shortly after the home is connected to municipal water and offer the POET to the homeowner if they wish to continue operating and maintaining it.
- At the locations with Type II water supplies (i.e. Armory and Convent), the POET systems will be maintained and monitored within their permit requirements until municipal water connections are provided.
- After the Effective Date of the CD, in filter areas, if a parcel has not had detections of PFOS+PFOA exceeding 10 ppt, Wolverine will offer to remove the POET at Wolverine's expense, or the resident may choose to keep the POET if they assume operation and maintenance.



3.0 ANTICIPATED SCHEDULE

The schedule for implementation of these changes will commence upon entry of the CD. A revised POET O&M and associated documents as well as revised POU O&M will be prepared based on this SOW and submitted to EGLE no later than 45 days following the date of the CD between EGLE and Wolverine. The O&M plan will be modified, as needed, if new criteria are adopted for PFAS compounds.

J:\62000\623xx\62335.60-PR and Litigation\WWW-Budget_Related\Settlement Assistance\POET-POU WP\POET-POU-2019WorkPlan-F 01282020.docx.



GZA GeoEnvironmental, Inc.

Appendix M



Rose & Westra
A Division of GZA

GEOTECHNICAL
ENVIRONMENTAL
ECOLOGICAL
WATER
CONSTRUCTION
MANAGEMENT

The Widdicomb Building
601 Fifth Street NW
Suite 102
Grand Rapids, MI 49504
T: 616.956.6123
F: 616.288.3327
www.rosewestra.com
www.gza.com



RESIDENTIAL WELL RESAMPLING STATEMENT OF WORK

North Kent Study Area

January 31, 2020
File No. 16.0062335.60

PREPARED FOR:
Wolverine World Wide, Inc.
Rockford, Michigan

Rose & Westra, a Division of GZA GeoEnvironmental, Inc.

601 Fifth Street NW | Suite 102 | Grand Rapids, MI 49504
616.956.6123

31 Offices Nationwide
www.gza.com

Copyright© 2020 GZA GeoEnvironmental, Inc.



January 31, 2020
Residential Well Resampling Statement of Work
Kent County, Michigan
File No. 16.0062335.60
TOC i

TABLE OF CONTENTS

1.0	INTRODUCTION	1
2.0	BACKGROUND	1
3.0	GENERAL APPROACH	1
4.0	ANTICIPATED SCHEDULE	3

APPENDED FIGURES

FIGURE 1	FILTER AREA SAMPLING FREQUENCY
FIGURE 2	PROPOSED RESAMPLING PARCELS
FIGURES A-D	RESIDENTIAL WELL SCREEN INTERVAL ELEVATIONS – VARIOUS FILTER AREAS



1.0 INTRODUCTION

On behalf of Wolverine World Wide, Inc. (Wolverine), Rose & Westra, a Division of GZA GeoEnvironmental, Inc. (R&W/GZA), prepared this Statement of Work (SOW) summarizing the approach and rationale for proposed residential well resampling in filter areas as set forth in the Consent Decree (CD).

2.0 BACKGROUND

This SOW addresses residential well resampling in the areas which are not receiving municipal water (i.e. filter areas). The proposed activities in this SOW are intended to provide testing data to supplement the Perimeter Wells SOW to monitor for PFAS migration from the Municipal Water Areas.

3.0 GENERAL APPROACH

The following information was reviewed and utilized to develop the basis for the proposed sampling:

- The estimated extent of perfluorooctane sulfonic acid (PFOS) and perfluorooctanoic acid (PFOA) exceeding 70 nano-gram per liter (ng/L), based on the analytical results for the residential drinking water wells, the vertical aquifer profiling samples, and the groundwater monitoring well samples. See **Figure 1**.
- The estimated extent of PFOA+PFOS exceeding 10 ng/L, based on the analytical results for the residential drinking water wells, the vertical aquifer profiling samples, and the groundwater monitoring well samples. The extent of PFOA+PFOS exceeding 10 ng/L is reviewed with the extent exceeding 70 ng/L to evaluate PFOA+PFOS migration. See **Figure 1**. The parcels in the filter areas, excluding vacant parcels, parcels receiving municipal water, and those parcels with a point of entry (POET) installed, are outlined in **Figure 1**.
- Use of groundwater contours and flow to identify downgradient area of the source(s).
- Review of isoconcentration maps of the following six perfluoroalkyl substance (PFAS) which are on the list of the draft State Maximum Contaminant Levels (MCLs) for the respective PFAS proposed by the Michigan Department of Environment, Great Lakes and Energy (EGLE).

Contaminant	Proposed Maximum Contaminant Level (MCL) in ng/l
Perfluorobutane sulfonic acid (PFBS)	420
Perfluorohexane sulfonic acid (PFHxS)	51
Perfluorohexanoic acid (PFHxA)	400,000
Perfluorononanoic acid (PFNA)	6
Perfluorooctane sulfonic acid (PFOS)	16
Perfluorooctanoic acid (PFOA)	8

Based on drinking water well data (including POET influent sampling), vertical aquifer profiling data and monitoring well data received as of January 6, 2020, the isoconcentration maps for PFBS, PFHxS, PFHxA, PFNA, PFOS and PFOA were interpolated. In addition, the isoconcentration map for PFOA+PFOS was also interpolated. The extent of these compounds exceeding the proposed MCLs were evaluated along with



the estimated extents of PFOA+PFOS exceeding 10 and 70 ng/L. The evaluation indicates the extent of PFOA+PFOS exceeding 10 ng/L was the controlling factor in terms of spatial distribution. Therefore, the estimated extent of PFOA+PFOS exceeding 10 ng/L isoconcentration map was used to select parcels for residential well resampling.

- The parcels within the filter areas that do not have a POET installed were identified and overlain onto the PFOA+PFOS isoconcentration map. The parcels within the filter areas and without a POET, but within or in contact with the PFOA+PFOS isoconcentration extent exceeding 10 ng/L are selected for resampling within the first year after the Effective Date of the CD. Parcels within the filter areas which have a POET installed will not be resampled because they have already been resampled at least twice during the POET monitoring.
- In certain areas, residential well depths, where estimable, were evaluated in comparison to the known depths of contamination nearby so that a representative portion of parcels in the area could be selected for the initial resampling event.

Resampling will be conducted using a staggered approach, with the ultimate goal of resampling each residence within the filter areas of the North Kent Study Area that has not already been sampled two or more times as of the Effective Date of the CD. As of the Effective Date of the CD, there are 590 parcels within the filter areas which do not have a POET system. Of those parcels, 477 have been sampled only one time and are included in this SOW. Of the 477 only sampled once, 32 have maximum PFOS+PFOA concentrations exceeding 10 ppt. Additionally, there are 11 addresses that have been sampled more than one time where the PFOS+PFOA concentration exceeds 10 ppt. The 43 parcels having PFOS+PFOA concentrations exceeding 10 ppt will be sampled at least twice as described below.

Based on the above approach, approximately 203 parcels have been selected for the initial year of residential resampling. This selection includes the 43 parcels where the concentration of PFOS+PFOA currently exceeds 10 ppt. The parcels selected for the initial sampling event are identified on **Figure 2** with additional details on **Figures A-D**.

During the second year following the Effective Date of the CD, approximately 150 additional parcels will be sampled. These 150 parcels will be selected once results are received from the initial year. All parcels within the filter areas which do not have a POET system with PFOA+PFOS concentrations greater than 10 ng/l or exceeding an applicable PFAS-cleanup criterion will be sampled annually until they have been sampled at least three times. Once these homes have a minimum of three sampling events, additional sampling will be re-evaluated.

During the third year following the Effective Date of the CD, the remaining approximately 135 parcels and any parcels with concentrations of PFOA+PFOS over 10 ppt exceeding or an applicable PFAS-cleanup criterion which have not been sampled three times (i.e. those whose PFOA+PFOS concentrations were found to be greater than 10 ppt while executing this SOW) will also be sampled.

R&W/GZA will contact the above identified property owners on behalf of Wolverine to arrange resampling of their wells. The samples will be collected at a location that is unfiltered and as close to the well as possible. Samples will be analyzed using US EPA Method 537, 1.1.

Relevant tasks completed under this SOW will be completed in accordance with the *Quality Assurance Project Plan, Former Wolverine Tannery, House Street Disposal Area, and Woven/Jewell Area, Per- and Polyfluoroalkyl Substances Investigation Program, Revision 2 (QAPP)* prepared for Wolverine World Wide, Inc. by R&W/GZA and dated November 1, 2018.



R&W/GZA will provide the results to the MDEQ, KCHD, and MDHHS. R&W/GZA will also provide notice to the property owners promptly after receipt of the data.

In filter areas, if a parcel is resampled and a detection of PFOS+PFOA greater than 10 ppt or other applicable PFAS criterion is identified, that resident will be offered a POU which will be maintained in accordance with the POU O&M.

4.0 ANTICIPATED SCHEDULE

A formal Work Plan will be prepared for this work and submitted to EGLE no later than 75 days following the Effective Date of the CD between EGLE and Wolverine.

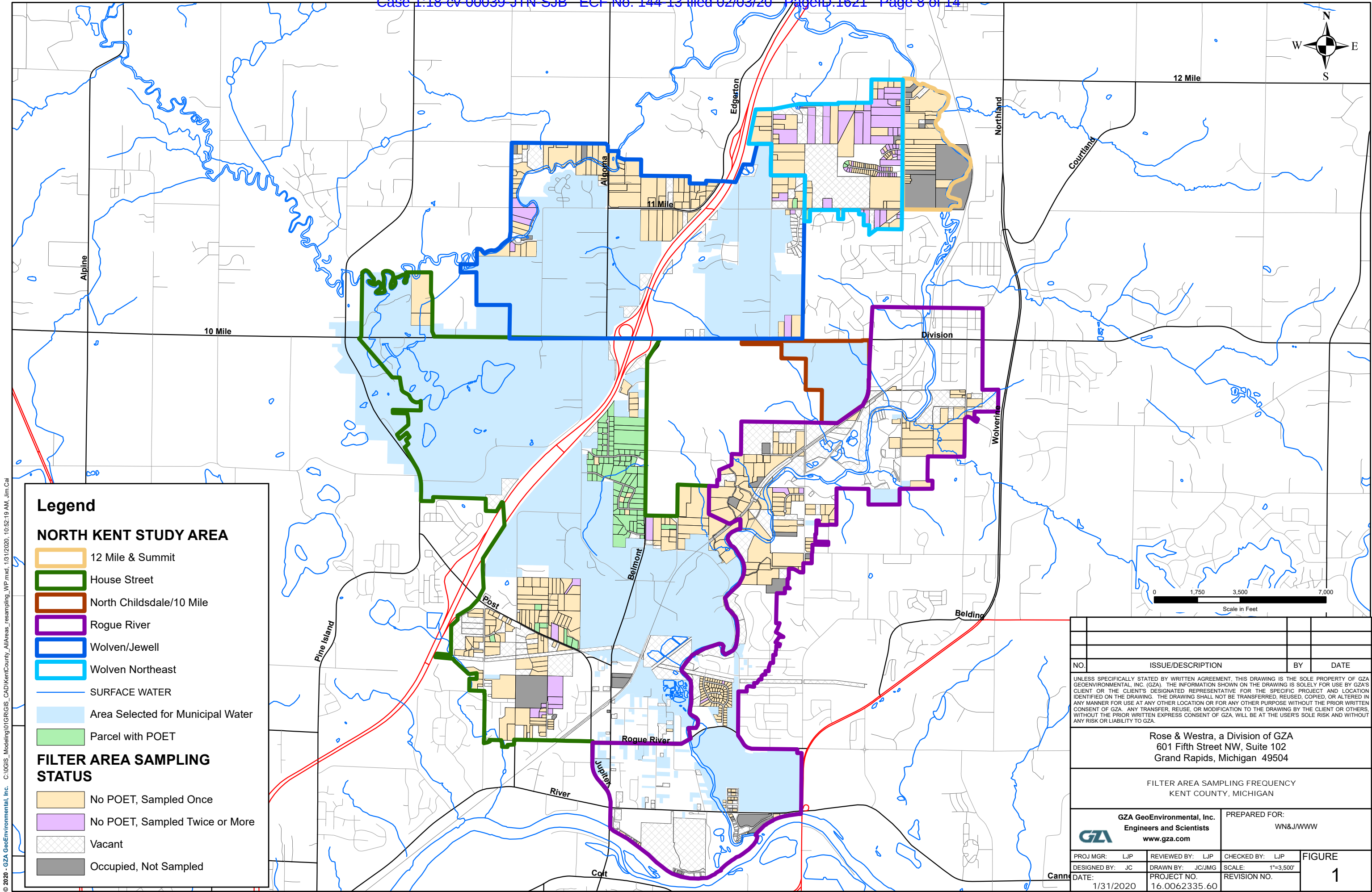
The schedule for implementation of the residential well resampling in the filter areas as described above will be as follows:

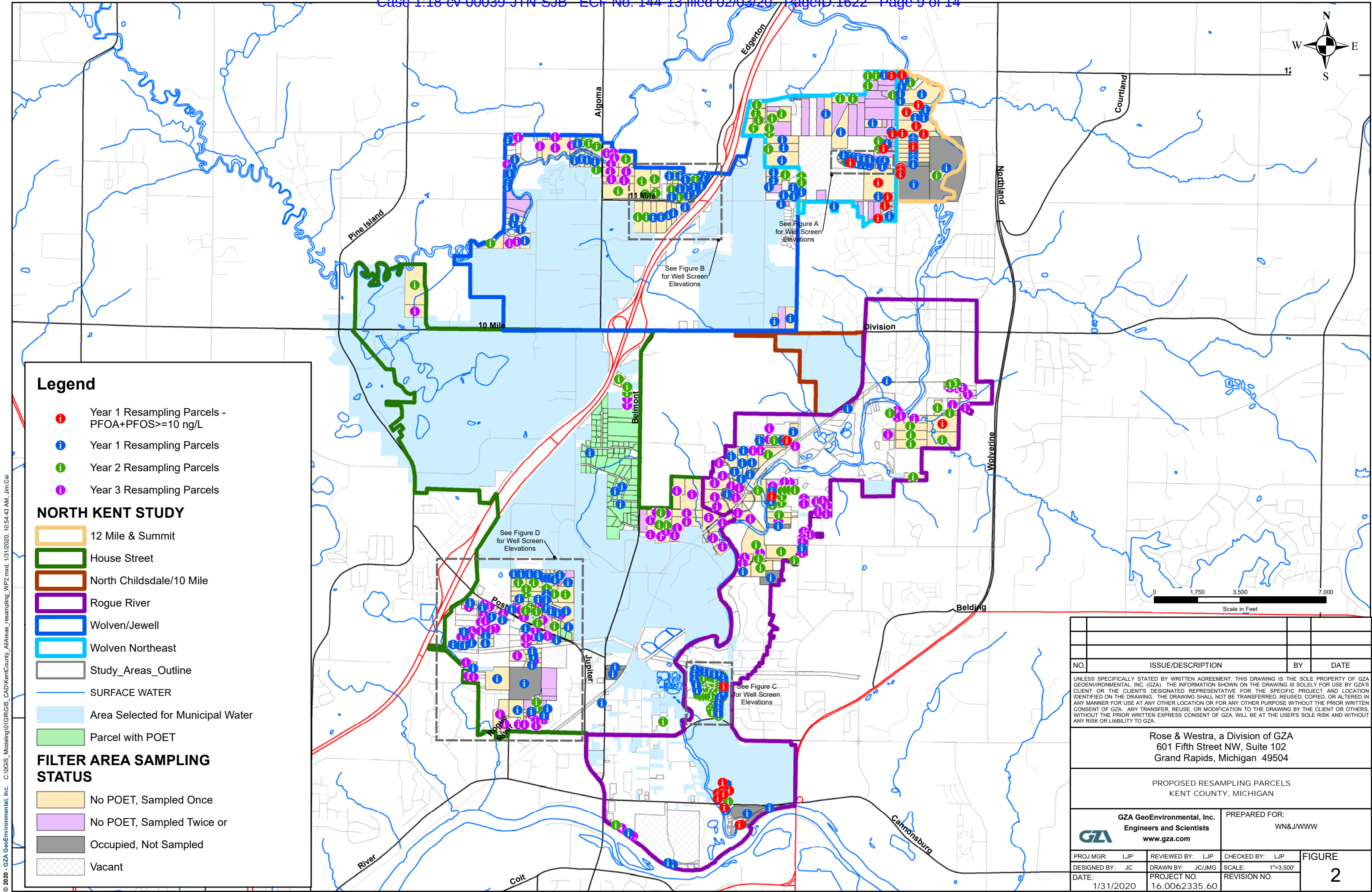
- Initial set of residential wells will be sampled within one year of the Effective Date of the CD.
- Second set of residential wells will be sampled within two years of the Effective Date of the CD.
- Third set of residential wells will be sampled within three years of the Effective Date of the CD.

Upon completion of the three years of residential well sampling outlined in this SOW, R&W/GZA will review the data in consultation with EGLE. Wolverine will submit a completion report summarizing the results of the sampling outlined in this SOW. Any next steps regarding residential well sampling, including any proposed cessation of residential well sampling, is subject to approval by EGLE.



FIGURES

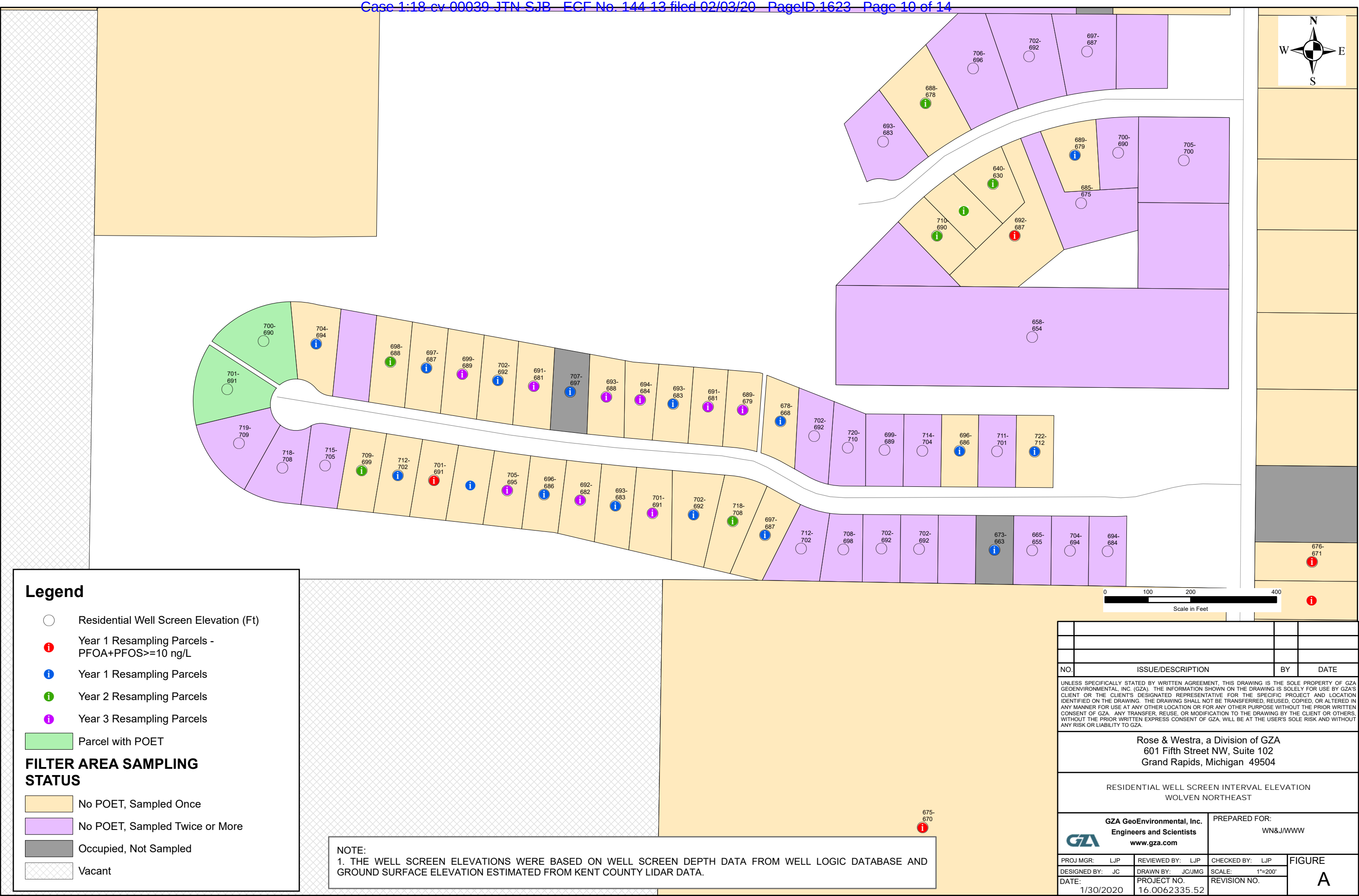


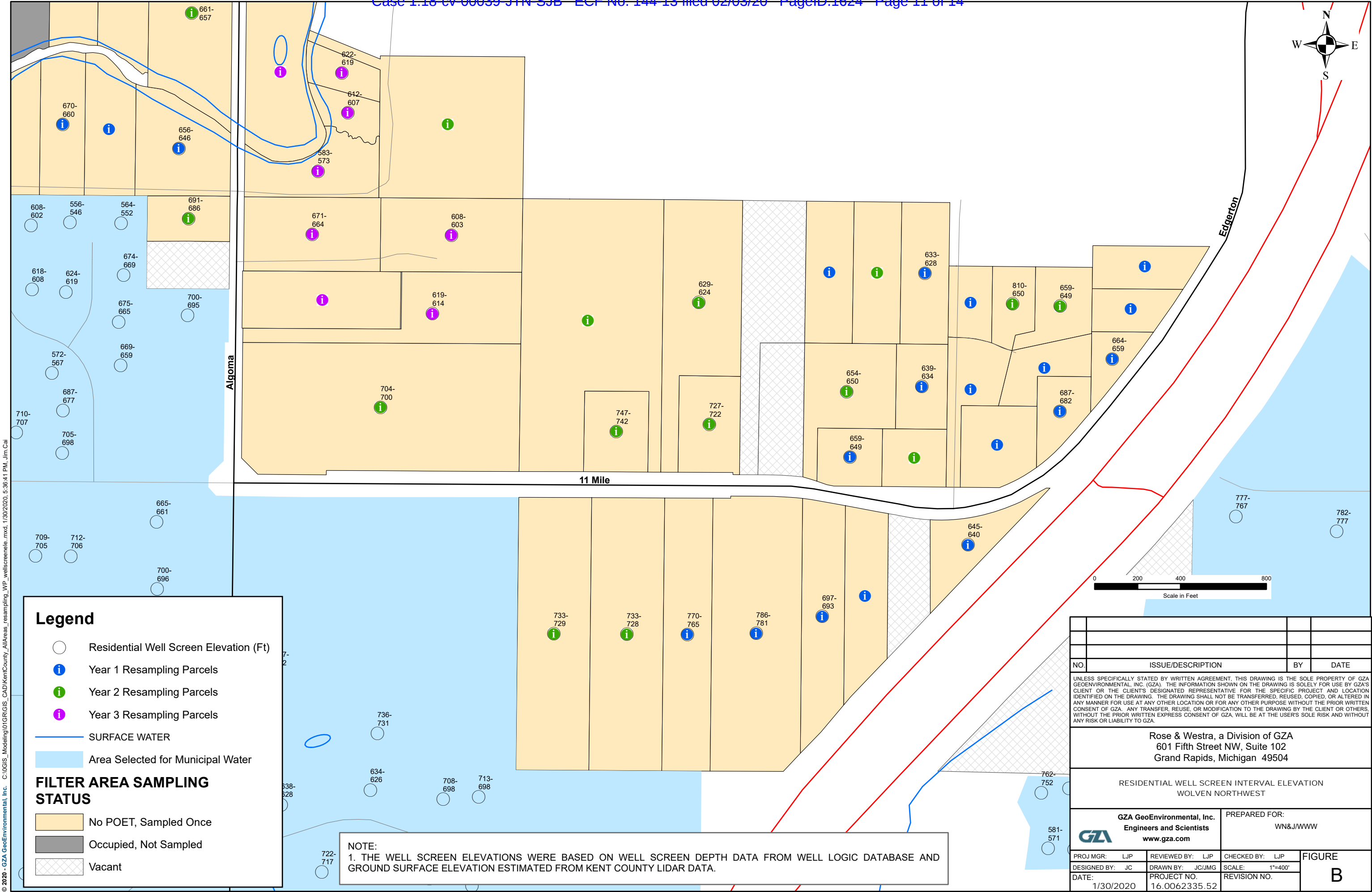


© 2020 - GZA GeoEnvironmental, Inc. C:\GIS_Modeling\01\GRGS_CAD\KenCounty_AllAreas_resampling_WP2.mxd, 1/31/2020, 10:54:43 AM, Jin Cai

NO.	ISSUE/DESCRIPTION	BY	DATE
UNLESS SPECIFICALLY STATED BY WRITTEN AGREEMENT, THIS DRAWING IS THE SOLE PROPERTY OF GZA GEOTECHNICAL, INC. (GZA). THE INFORMATION SHOWN ON THE DRAWING IS SOLELY FOR USE BY GZA'S CLIENT OR THE CLIENT'S DESIGNATED REPRESENTATIVE FOR THE SPECIFIC PROJECT AND LOCATION IDENTIFIED ON THE DRAWING. THE DRAWING SHALL NOT BE TRANSFERRED, REUSED, COPIED, OR ALTERED IN ANY MANNER FOR USE AT ANY OTHER LOCATION OR FOR ANY OTHER PURPOSE WITHOUT THE PRIOR WRITTEN CONSENT OF GZA. ANY TRANSFER, REUSE, OR MODIFICATION TO THE DRAWING BY THE CLIENT OR OTHERS WITHOUT THE PRIOR WRITTEN EXPRESS CONSENT OF GZA, WILL BE AT THE USER'S SOLE RISK AND WITHOUT ANY RISK OR LIABILITY TO GZA.			
Rose & Westra, a Division of GZA 601 Fifth Street NW, Suite 102 Grand Rapids, Michigan 49504			
PROPOSED RESAMPLING PARCELS KENT COUNTY, MICHIGAN			
GZA GeoEnvironmental, Inc. Engineers and Scientists www.gza.com		PREPARED FOR: WN&J/WWW	
PROJ MGR: LJP	REVIEWED BY: LJP	CHECKED BY: LJP	FIGURE 2
DESIGNED BY: JC	DRAWN BY: JC/JMG	SCALE: 1"=3,500'	
DATE: 1/31/2020	PROJECT NO. 16.0062335.60	REVISION NO.	

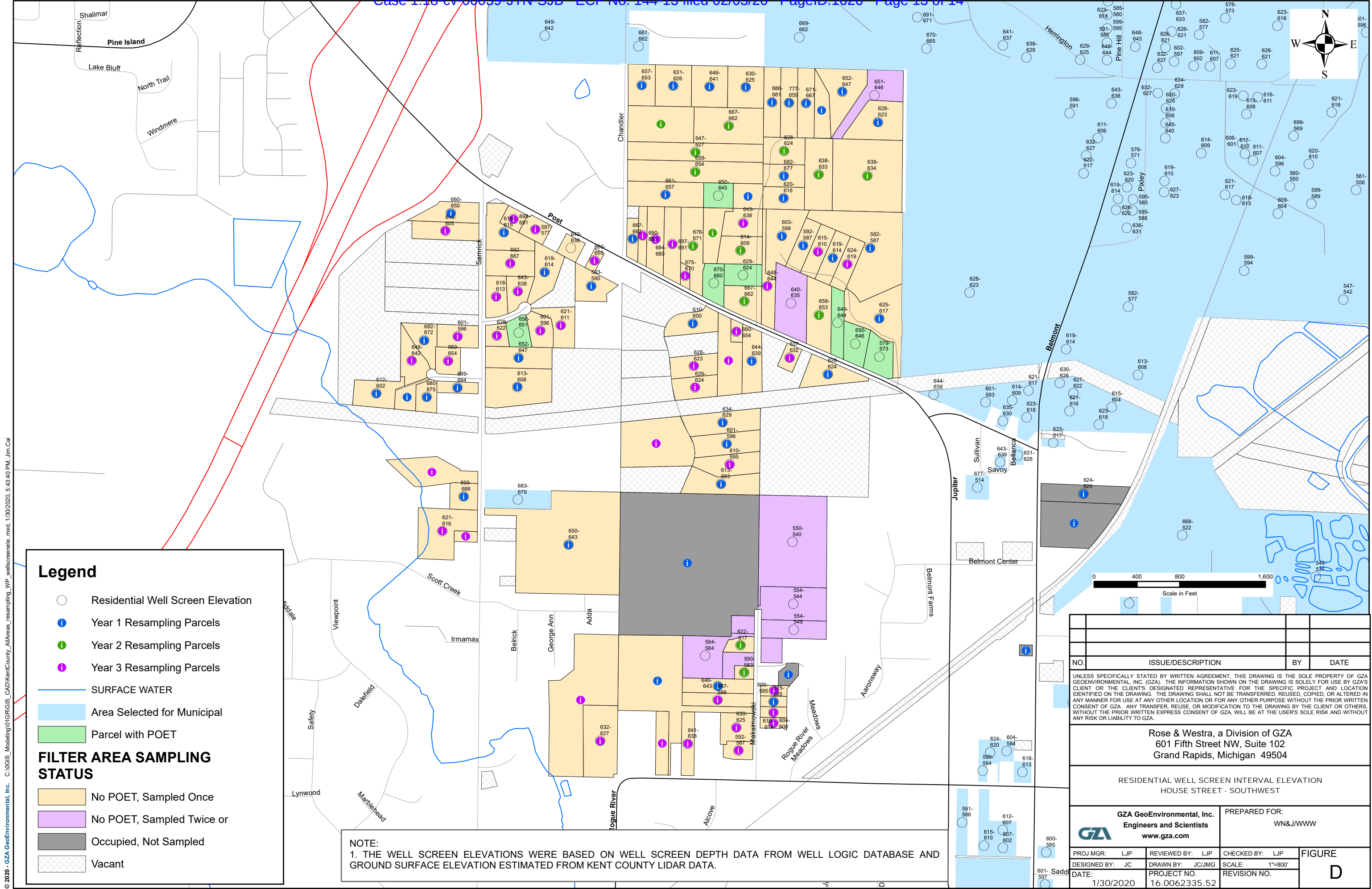
© 2020 - GZA GeoEnvironmental, Inc. C:\GIS_Mapping\01\GRGIS_CAD\KenCounty_AllAreas_resampling_WP_wellsscreen_elev.mxd, 1/30/2020, 5:47:57 PM, Jim Cai





© 2020 - GZA GeoEnvironmental, Inc. C:\GIS_Mapping\01\GRGIS_CAD\KenCounty_AllAreas_resampling_WP_wellscreen_elev.mxd, 1/30/2020, 5:36:41 PM, Jim Cai







GZA GeoEnvironmental, Inc.

Appendix N



Rose & Westra
A Division of GZA

GEOTECHNICAL
ENVIRONMENTAL
ECOLOGICAL
WATER
CONSTRUCTION
MANAGEMENT

The Widdicomb Building
601 Fifth Street NW
Suite 102
Grand Rapids, MI 49504
T: 616.956.6123
F: 616.288.3327
www.rosewestra.com
www.gza.com



PERIMETER WELLS STATEMENT OF WORK

North Kent Study Area

January 31, 2020
File No. 16.0062335.60

PREPARED FOR:
Wolverine World Wide, Inc.
Rockford, Michigan

Rose & Westra, a Division of GZA GeoEnvironmental, Inc.
601 Fifth Street NW | Suite 102 | Grand Rapids, MI 49504
616.956.6123

31 Offices Nationwide
www.gza.com

Copyright© 2020 GZA GeoEnvironmental, Inc.



January 31, 2020
Perimeter Wells Statement of Work
Kent County, Michigan
File No. 16.0062335.60
TOC i

TABLE OF CONTENTS

1.0	INTRODUCTION	1
2.0	GENERAL APPROACH	1
3.0	BACKGROUND	1
	SOUTH OF 10 MILE ROAD	1
	NORTH OF 10 MILE ROAD	2
4.0	PROPOSED MONITORING WELLS	2
5.0	METHODOLOGY	3
6.0	WELL INSTALLATION PROCEDURES	3
7.0	SAMPLING	3
8.0	INVESTIGATION DERIVED WASTE	4
9.0	ANTICIPATED SCHEDULE	4

APPENDED FIGURES

FIGURE 1	PROPOSED PERIMETER WELL LOCATIONS NOT INCLUDED IN OTHER SOWs
FIGURE 2	PROPOSED NEW PERIMETER WELL LOCATIONS – ALL SOWs
FIGURE 3	EXISTING AND PROPOSED PERIMETER AND INVESTIGATION WELLS – ALL SOWs



1.0 INTRODUCTION

On behalf of Wolverine Worldwide, Inc. (Wolverine), Rose & Westra, a Division of GZA GeoEnvironmental, Inc. (R&W/GZA), prepared this Statement of Work (SOW) summarizing the approach and rationale for proposed perimeter monitoring wells set forth in the Consent Decree (CD) around the municipal water areas in Plainfield and Algoma Townships, Kent County, Michigan. The purpose of this SOW is to propose the locations of groundwater monitoring wells to monitor for per- and polyfluoroalkyl substances (PFAS) at the perimeter of the municipal water areas. Following completion of the tasks in this SOW, R&W/GZA will evaluate the data in consultation with EGLE and determine appropriate next steps. Where appropriate, the related scopes of work are referenced throughout this document.

2.0 GENERAL APPROACH

The monitoring wells were proposed after evaluating the known extent of PFAS and evaluating their potential transport in groundwater. The following data was compiled and evaluated:

- The estimated extent of perfluorooctane sulfonic acid (PFOS) and perfluorooctanoic acid (PFOA) exceeding 70 nanograms per liter (ng/L) and the extent of total PFAS, based on the test results for the residential drinking water wells, the vertical aquifer profiling samples, and the groundwater monitoring well samples.
- The estimated extent of PFOA+PFOS exceeding 10 ng/L and the estimated extent of seven PFAS compounds greater than the proposed maximum contaminant levels (MCLs) for those seven compounds, based on the test results for the residential drinking water wells, the vertical aquifer profiling samples, and the groundwater monitoring well samples.
- Isoconcentration maps for total PFAS interpolated from the residential water well and the groundwater monitoring data.
- Soil boring logs for the vertical aquifer profiling locations and available residential water well logs.
- Groundwater contours and interpreted groundwater flow direction based on the November 2019 static water levels measured at groundwater monitoring wells and at the staff gages installed in the Rogue River.

3.0 BACKGROUND

This SOW addresses perimeter wells (i.e. near the boundaries of municipal water areas in two investigation areas in the North Kent Study Area. Figure 1 illustrates the municipal water areas. The purpose of the activities in this SOW is to monitor PFAS at the perimeter of the municipal water areas.

SOUTH OF 10 MILE ROAD

PFAS have migrated with the predominant groundwater flow to the southeast toward the Rogue River. As the plume crosses Belmont Avenue, a portion of the plume appears to migrate southerly toward the confluence of the Rogue River and Grand River while the main plume continues southeasterly. While groundwater predominantly flows to the southeast, the groundwater contours indicate that a small fraction of groundwater flow passing through the House Street Site flows to the northwest toward the Freska Lake area, which may explain



the relatively low level PFOA+PFOS concentrations at a few individual locations in that area. Groundwater contours suggest some PFAS migrating toward Area 6 may originate at the North Kent Landfill Area.

NORTH OF 10 MILE ROAD

PFAS were found in the Wellington Ridge neighborhood, located between 10 Mile and 11 Mile Roads, west of Wolven Avenue. In addition, PFAS concentrations were also measured in groundwater monitoring wells near the North Kent Landfill area and in several surface-water samples collected from the unnamed creek to which the North Kent Landfill used to discharge water extracted from the landfill underdrain system. The unnamed creek appears to be a migration pathway for PFAS containing surface water from the North Kent Landfill to the northwest north of 10 Mile Road.

Based on the groundwater contours, there appears to be a groundwater mound in the Wellington Ridge area. Groundwater appears to flow radially outward from the mound. With the presence of fine-grained soil in this area, the transport of the PFAS plume was generally limited to the formations where relatively permeable soils are present. The groundwater monitoring data and residential well data suggest flow to the following areas: northeast (Area 19), the northwest (Wolven Northwest), and southeast (Wolven-Childsdales Area).

4.0 PROPOSED MONITORING WELLS

The following provides a summary of proposed remedial investigation wells for the purpose of plume perimeter delineation and monitoring. See Figure 1 for a well location plan for the proposed perimeter monitoring well network along with the areas selected for municipal water and the areas that will not receive municipal water. Figure 2 presents a well location plan of the proposed perimeter well locations along with the proposed remedial investigation wells and GSI piezometer/pore water sampling locations under other SOWs.

- Three previously proposed monitor well locations, HS-PMW-13, HS-PMW-16, and HS-PMW-22 are previously proposed with access efforts on-going. These well locations were proposed to assist with delineating the east-northeastern boundary of the House Street plume¹. Well location HS-PMW-16 will be utilized as a perimeter monitoring well cluster to evaluate potential PFAS migration to the east.
- Three perimeter well locations, HS-PMW-RI-105, HS-PMW-RI-106, and HS-PMW-RI-101, located northwest, and hydraulically downgradient of the House Street site, are proposed to evaluate potential PFAS migration at the edge of the Freska Lake area toward the edge of the North Kent Study area. In addition, the existing well cluster, HS-MW-32A/B/C/D, will be included as perimeter monitoring wells to evaluate potential PFAS migration to this area.
- Well location HS-PMW-RI-102, located hydraulically downgradient of the House Street Site to the southwest, is proposed to monitor for PFAS migration from the municipal water areas to the southeast.
- For the Wolven West and Wolven Northwest Study Areas, perimeter well locations WV-PMW-RI-101 and WV-PMW-RI-102 are proposed immediately west of the US-131 right-of-way, hydraulically downgradient of the PFAS plume in Wellington Ridge. These wells are proposed to evaluate potential migration of PFAS from Wellington Ridge municipal water area to the west. Well locations WV-PMW-RI-104 and WV-PMW-RI-105 are proposed to delineate the southwest and northeast boundary of the PFAS plume

¹ For the sake of this Work Plan, the edge of the PFAS plume is defined as PFOA+PFOS = 10 ppt. If the applicable PFAS criteria change during the life of this Work Plan and subsequent monitoring, the Work Plan will be reassessed for its adequacy and modified as needed.



within the Wolven Northwest municipal water area. In addition, existing monitoring well clusters, WV-MW-5, WV-MW-4, WV-MW-11, and WV-MW-15 will be included as part of the perimeter monitoring for the Wolven West and Wolven Northwest areas.

- Well locations WV-PMW-RI-106 and WV-PMW-RI-107 are located in the southeastern portion of the Wolven/Jewell area municipal water area. These wells are proposed to evaluate the potential migration of PFAS plume from Wolven Southeast municipal water area to the southeast.
- Well location WV-PMW-RI-108 is located southwest of the North Childsdale municipal water area and is proposed to evaluate flow from that area to the west and south.

5.0 METHODOLOGY

The tasks completed under this abbreviated SOW will be completed in accordance with the *Quality Assurance Project Plan, Former Wolverine Tannery, House Street Disposal Area, and Wolven/Jewell Area, Per- and Polyfluoroalkyl Substances Investigation Program, Revision 2* (QAPP) prepared for Wolverine World Wide, Inc. by R&W/GZA and dated November 1, 2018. A Conceptual Site Model including additional background and methodology will be provided in a Response Activity Plan that will be prepared following the Effective Date of the CD (see Section 9.0 below).

6.0 WELL INSTALLATION PROCEDURES

The proposed well nest locations will be drilled using either hollow-stem auger or rotosonic methods in accordance with SOPs A03 through A06 of the QAPP. When possible, the initial boring at each location will be drilled to the top of bedrock or refusal. The borehole terminal depth will also be evaluated based on the depths of adjacent water wells and the presence of confining strata.

As the original borings are drilled at each location, vertical aquifer profiling samples will be collected from water-bearing and permeable formation(s) at an interval of 10 feet for PFAS analysis. Vertical Aquifer Profiling will be completed in accordance with *SOP A25, Vertical Aquifer Profiling* included in the QAPP. The turn-around time for laboratory samples will be approximately 3 weeks.

Based on the profiling data and the encountered geology, R&W/GZA will determine the depth(s) of wells installed at each nest location. The monitoring wells will be developed in accordance with *SOP A13, Well Development* in the QAPP and surveyed by a licensed surveyor.

7.0 SAMPLING

Wells installed as part of this SOW (Figure 1) will be sampled as follows:

- Initial sampling post installation/development;
- Annual sampling until substantial completion of the perimeter well network;
- Once the perimeter well network outlined in this SOW is substantially complete, the wells will be sampled quarterly for one year.

Substantial completion will be agreed upon by R&W/GZA and EGLE.

The sampling will be conducted using methods established in SOPs A14, A15, A16, and B01 of the QAPP. The samples will be analyzed using method EPA Method 537.1, modified isotope dilution.



8.0 INVESTIGATION DERIVED WASTE

Soil cuttings and development/purge water from the well installations and sampling will be containerized and transported to the former Wolverine House Street property for staging/storage until off-site treatment/disposal can be arranged.

9.0 ANTICIPATED SCHEDULE

A formal Work Plan will be prepared for this work and submitted to EGLE no later than 180 days following the Effective Date of the CD between EGLE and Wolverine.

The schedule for installation of the well nest locations will depend on R&W/GZA's ability to obtain access to the desired locations or proximate alternate locations. The following table outlines R&W/GZA's current estimates of the steps and approximate timeframes for the work in this SOW.

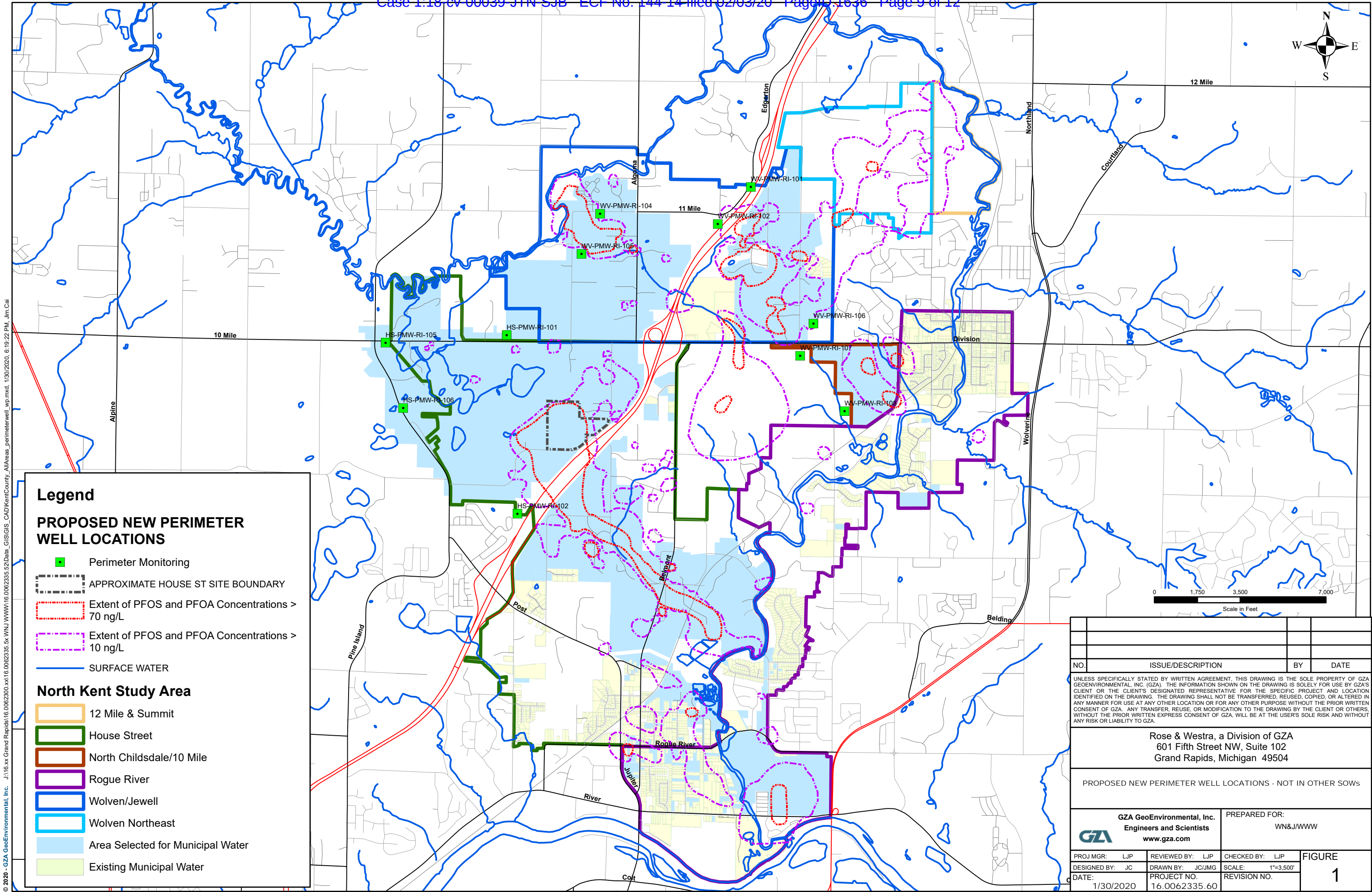
Task	Estimated Timeframe per Location
Access	1 to 3 months
Drilling	2 to 3 weeks
VAP analysis	3 weeks
Monitoring Well Installation	1 to 2 weeks
Development wait time	2 weeks
First Groundwater Sampling	1 week
First Laboratory Analysis	3 weeks

Assuming one month per location, R&W/GZA estimates this SOW will require 11 months to complete drilling, vertical aquifer profiling and monitoring well installation. This work will be completed in conjunction with the other SOWs submitted under the CD. R&W/GZA will coordinate with EGLE to prioritize drilling locations if access is obtained for multiple locations throughout the SOWs simultaneously. Because access will likely be obtained piecemeal, the actual well installation schedule will likely exceed 11 months.

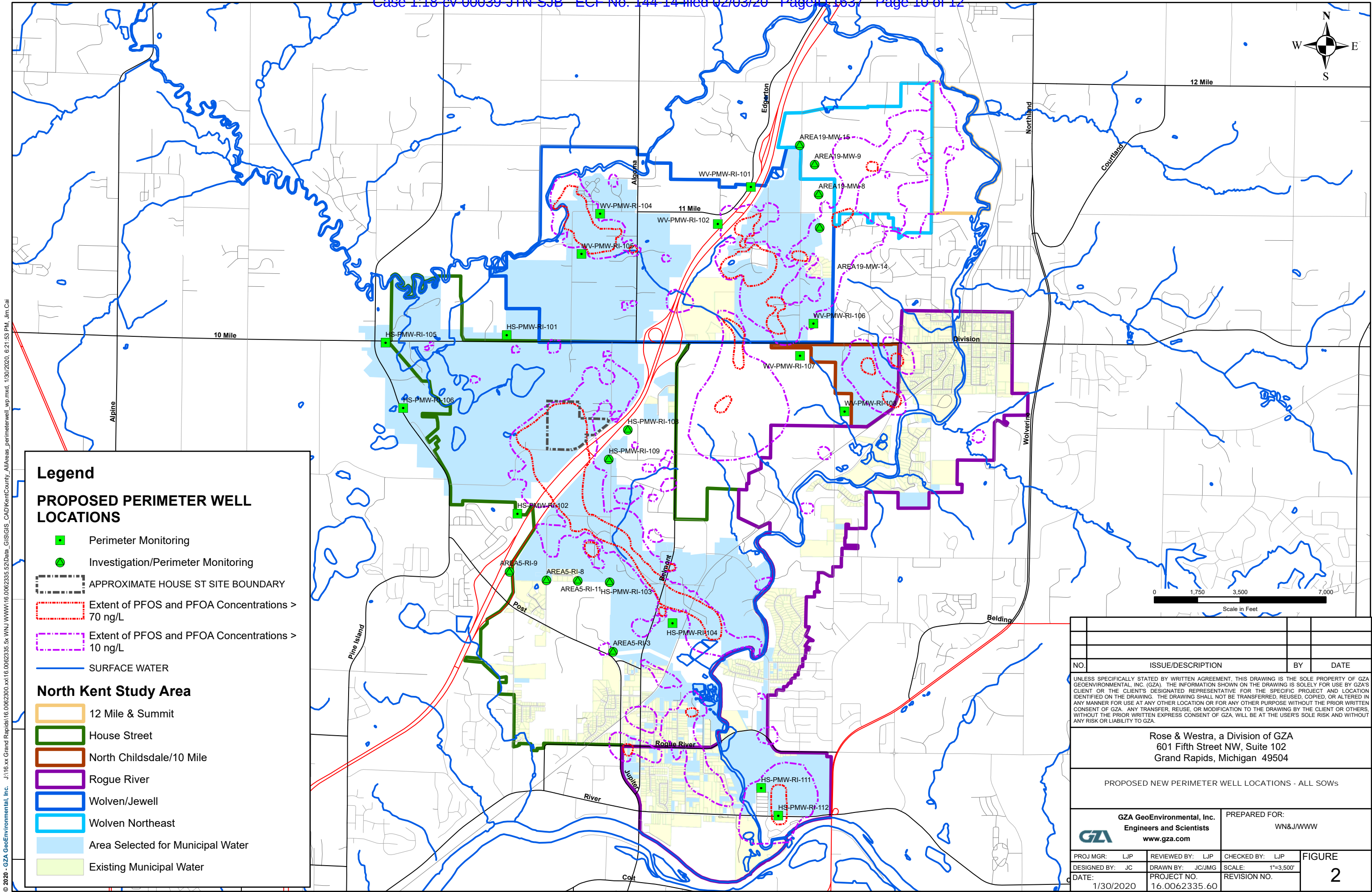
Following the full year of quarterly sampling of the well network, R&W/GZA will evaluate the data in consultation with EGLE and determine appropriate next steps.



FIGURES



NO.	ISSUE/DESCRIPTION	BY	DATE
UNLESS SPECIFICALLY STATED BY WRITTEN AGREEMENT, THIS DRAWING IS THE SOLE PROPERTY OF GZA GEOENVIRONMENTAL, INC. (GZA). THE INFORMATION SHOWN ON THE DRAWING IS SOLELY FOR USE BY GZA'S CLIENT OR THE CLIENT'S DESIGNATED REPRESENTATIVE FOR THE SPECIFIC PROJECT AND LOCATION IDENTIFIED ON THE DRAWING. THE DRAWING SHALL NOT BE TRANSFERRED, REUSED, COPIED, OR ALTERED IN ANY MANNER FOR USE AT ANY OTHER LOCATION OR FOR ANY OTHER PURPOSE WITHOUT THE PRIOR WRITTEN CONSENT OF GZA. ANY TRANSFER, REUSE, OR MODIFICATION TO THE DRAWING BY THE CLIENT OR OTHERS, WITHOUT THE PRIOR WRITTEN EXPRESS CONSENT OF GZA, WILL BE AT THE USER'S SOLE RISK AND WITHOUT ANY RISK OR LIABILITY TO GZA.			
Rose & Westra, a Division of GZA 601 Fifth Street NW, Suite 102 Grand Rapids, Michigan 49504			
PROPOSED NEW PERIMETER WELL LOCATIONS - NOT IN OTHER SOWs			
GZA GeoEnvironmental, Inc. Engineers and Scientists www.gza.com		PREPARED FOR: WN&J/WWW	
PROJ MGR: LJP	REVIEWED BY: LJP	CHECKED BY: LJP	FIGURE 1
DESIGNED BY: JC	DRAWN BY: JC/JMG	SCALE: 1"=3,500'	
DATE: 1/30/2020	PROJECT NO. 16.0062335.60	REVISION NO.	



© 2020 - GZA GeoEnvironmental, Inc. J:\16.xx Grand Rapids\16.0062335.60\16.0062335.60\GIS\GIS_CAD\KentCounty_AltAreas_perimeterwell_wp.mxd, 1/30/2020, 6:21:53 PM, Jim Cai

Legend

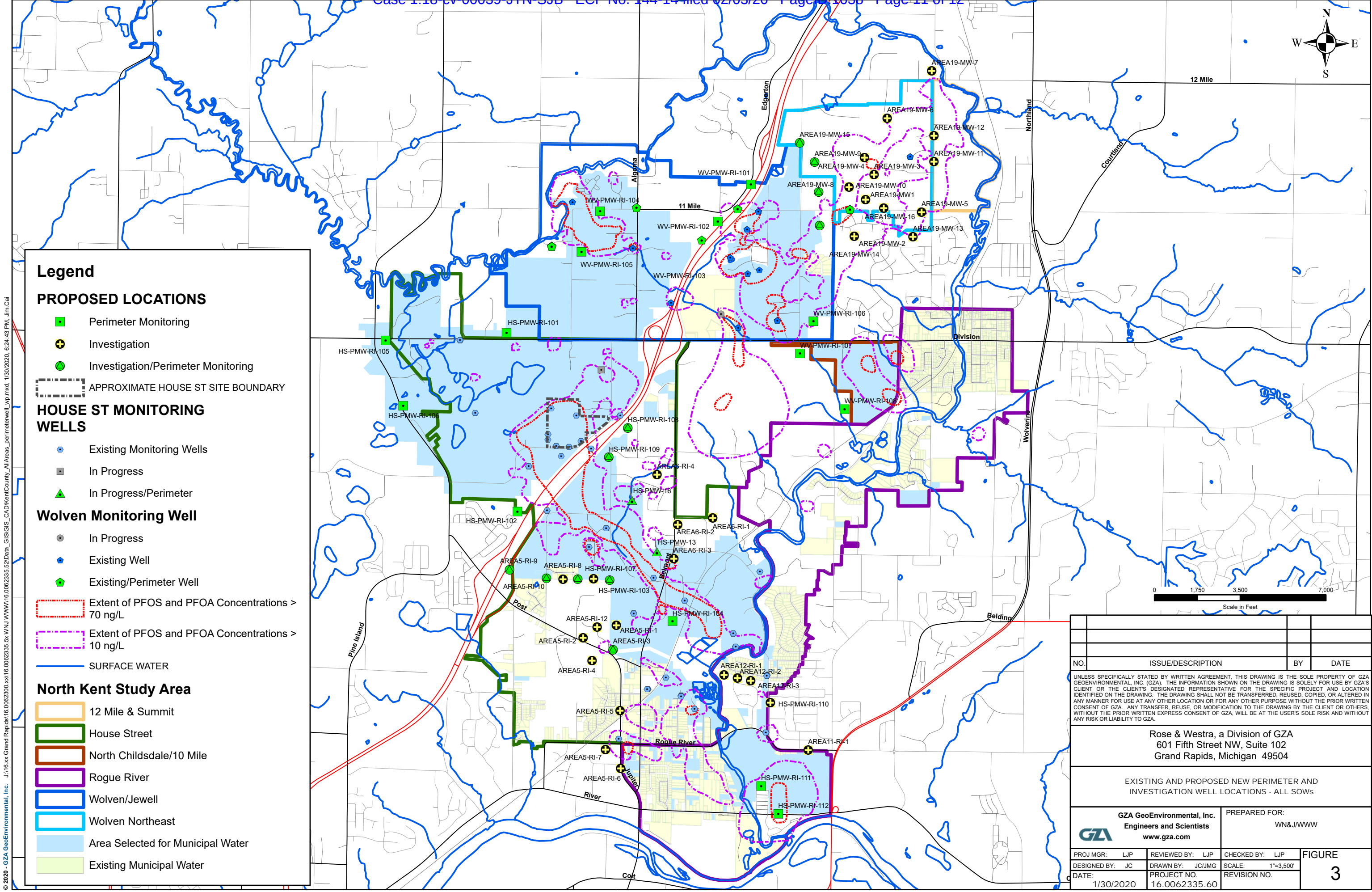
PROPOSED PERIMETER WELL LOCATIONS

- Perimeter Monitoring
- Investigation/Perimeter Monitoring
- APPROXIMATE HOUSE ST SITE BOUNDARY
- Extent of PFOS and PFOA Concentrations > 70 ng/L
- Extent of PFOS and PFOA Concentrations > 10 ng/L
- SURFACE WATER

North Kent Study Area

- 12 Mile & Summit
- House Street
- North Childsdale/10 Mile
- Rogue River
- Wolgen/Jewell
- Wolgen Northeast
- Area Selected for Municipal Water
- Existing Municipal Water

NO.	ISSUE/DESCRIPTION	BY	DATE
UNLESS SPECIFICALLY STATED BY WRITTEN AGREEMENT, THIS DRAWING IS THE SOLE PROPERTY OF GZA GEOENVIRONMENTAL, INC. (GZA). THE INFORMATION SHOWN ON THE DRAWING IS SOLELY FOR USE BY GZA'S CLIENT OR THE CLIENT'S DESIGNATED REPRESENTATIVE FOR THE SPECIFIC PROJECT AND LOCATION IDENTIFIED ON THE DRAWING. THE DRAWING SHALL NOT BE TRANSFERRED, REUSED, COPIED, OR ALTERED IN ANY MANNER FOR USE AT ANY OTHER LOCATION OR FOR ANY OTHER PURPOSE WITHOUT THE PRIOR WRITTEN CONSENT OF GZA. ANY TRANSFER, REUSE, OR MODIFICATION TO THE DRAWING BY THE CLIENT OR OTHERS, WITHOUT THE PRIOR WRITTEN EXPRESS CONSENT OF GZA, WILL BE AT THE USER'S SOLE RISK AND WITHOUT ANY RISK OR LIABILITY TO GZA.			
Rose & Westra, a Division of GZA 601 Fifth Street NW, Suite 102 Grand Rapids, Michigan 49504			
PROPOSED NEW PERIMETER WELL LOCATIONS - ALL SOWs			
GZA GeoEnvironmental, Inc. Engineers and Scientists www.gza.com		PREPARED FOR: WN&J/WWW	
PROJ MGR: LJP	REVIEWED BY: LJP	CHECKED BY: LJP	FIGURE 2
DESIGNED BY: JC	DRAWN BY: JC/JMG	SCALE: 1"=3,500'	
DATE: 1/30/2020	PROJECT NO. 16.0062335.60	REVISION NO.	

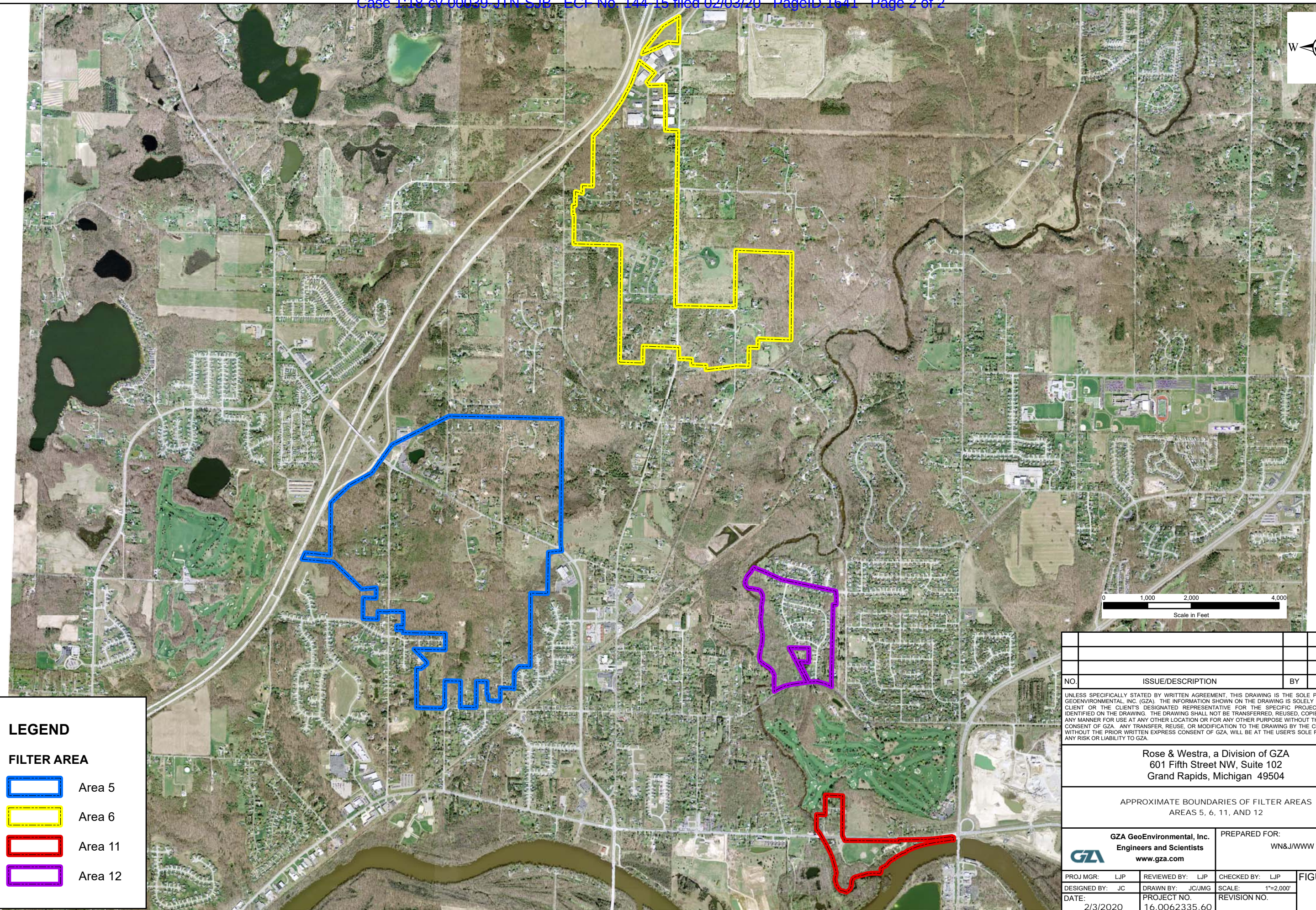


NO.	ISSUE/DESCRIPTION	BY	DATE
UNLESS SPECIFICALLY STATED BY WRITTEN AGREEMENT, THIS DRAWING IS THE SOLE PROPERTY OF GZA GEOENVIRONMENTAL, INC. (GZA). THE INFORMATION SHOWN ON THE DRAWING IS SOLELY FOR USE BY GZA'S CLIENT OR THE CLIENT'S DESIGNATED REPRESENTATIVE FOR THE SPECIFIC PROJECT AND LOCATION IDENTIFIED ON THE DRAWING. THE DRAWING SHALL NOT BE TRANSFERRED, REUSED, COPIED, OR ALTERED IN ANY MANNER FOR USE AT ANY OTHER LOCATION OR FOR ANY OTHER PURPOSE WITHOUT THE PRIOR WRITTEN CONSENT OF GZA. ANY TRANSFER, REUSE, OR MODIFICATION TO THE DRAWING BY THE CLIENT OR OTHERS, WITHOUT THE PRIOR WRITTEN EXPRESS CONSENT OF GZA, WILL BE AT THE USER'S SOLE RISK AND WITHOUT ANY RISK OR LIABILITY TO GZA.			
Rose & Westra, a Division of GZA 601 Fifth Street NW, Suite 102 Grand Rapids, Michigan 49504			
EXISTING AND PROPOSED NEW PERIMETER AND INVESTIGATION WELL LOCATIONS - ALL SOWs			
GZA GeoEnvironmental, Inc. Engineers and Scientists www.gza.com		PREPARED FOR: WN&J/WWW	
PROJ MGR: LJP	REVIEWED BY: LJP	CHECKED BY: LJP	FIGURE 3
DESIGNED BY: JC	DRAWN BY: JC/JMG	SCALE: 1"=3,500'	
DATE: 1/30/2020	PROJECT NO. 16.0062335.60	REVISION NO.	



GZA GeoEnvironmental, Inc.

Appendix O



FILTER AREA

	Area 5
	Area 6
	Area 11
	Area 12

NO.	ISSUE/DESCRIPTION			BY	DATE
UNLESS SPECIFICALLY STATED BY WRITTEN AGREEMENT, THIS DRAWING IS THE SOLE PROPERTY OF GZA GEODENVIRONMENTAL, INC. (GZA). THE INFORMATION SHOWN ON THE DRAWING IS SOLELY FOR USE BY GZA'S CLIENT OR THE CLIENT'S DESIGNATED REPRESENTATIVE FOR THE SPECIFIC PROJECT AND LOCATION IDENTIFIED ON THE DRAWING. THE DRAWING SHALL NOT BE TRANSFERRED, REUSED, COPIED, OR ALTERED IN ANY MANNER FOR USE AT ANY OTHER LOCATION OR FOR ANY OTHER PURPOSE WITHOUT THE PRIOR WRITTEN CONSENT OF GZA. ANY TRANSFER, REUSE, OR MODIFICATION TO THE DRAWING BY THE CLIENT OR OTHERS, WITHOUT THE PRIOR WRITTEN EXPRESS CONSENT OF GZA, WILL BE AT THE USER'S SOLE RISK AND WITHOUT ANY RISK OR LIABILITY TO GZA.					
Rose & Westra, a Division of GZA 601 Fifth Street NW, Suite 102 Grand Rapids, Michigan 49504					
APPROXIMATE BOUNDARIES OF FILTER AREAS AREAS 5, 6, 11, AND 12					
GZA GeoEnvironmental, Inc. Engineers and Scientists  www.gza.com			PREPARED FOR: WN&J/WWW		
PROJ MGR: LJP	REVISED BY: LJP	CHECKED BY: LJP	FIGURE O-1		
DESIGNED BY: JC	DRAWN BY: JC/JMG	SCALE: 1"=2,000'			
DATE: 2/3/2020	PROJECT NO. 16.0062335.60	REVISION NO.			

Appendix P



Rose & Westra
A Division of GZA

GEOTECHNICAL
ENVIRONMENTAL
ECOLOGICAL
WATER
CONSTRUCTION
MANAGEMENT

The Widdicomb Building
601 Fifth Street NW
Suite 102
Grand Rapids, MI 49504
T: 616.956.6123
F: 616.288.3327
www.rosewestra.com
www.gza.com



AREA 5 STATEMENT OF WORK

North Kent Study Area

January 31, 2020
File No. 16.0062335.60

PREPARED FOR:
Wolverine World Wide, Inc.
Rockford, Michigan

Rose & Westra, a Division of GZA GeoEnvironmental, Inc.
601 Fifth Street NW | Suite 102 | Grand Rapids, MI 49504
616.956.6123

31 Offices Nationwide
www.gza.com

Copyright© 2020 GZA GeoEnvironmental, Inc.



January 31, 2020
Area 5 Statement of Work
Kent County, Michigan
File No. 16.0062335.60
TOC i

TABLE OF CONTENTS

1.0	INTRODUCTION	1
2.0	GENERAL APPROACH	1
3.0	BACKGROUND	1
4.0	PROPOSED MONITORING WELLS	2
5.0	METHODOLOGY	2
6.0	WELL INSTALLATION PROCEDURES	2
7.0	SAMPLING	3
8.0	INVESTIGATION DERIVED WASTE	3
9.0	ANTICIPATED SCHEDULE	3

APPENDED FIGURE

FIGURE 1 PROPOSED MONITORING WELLS - AREA 5



1.0 INTRODUCTION

On behalf of Wolverine World Wide, Inc. (Wolverine), Rose & Westra, a Division of GZA GeoEnvironmental, Inc. (R&W/GZA), prepared this Statement of Work (SOW) summarizing the approach and rationale for proposed remedial investigation monitoring wells set forth in the Consent Decree (CD) for Area 5 in Plainfield Township, Kent County, Michigan. The purpose of this SOW is to determine the location of groundwater monitoring wells and provide an outline for a Response Activity Plan to define the vertical and horizontal extent of per- and polyfluoroalkyl substances (PFAS) at Area 5 in compliance with Part 201 of the Michigan Natural Resources and Environmental Protection Act. Following completion of the tasks in this SOW, R&W/GZA will evaluate the data in consultation with EGLE and determine appropriate next steps.

2.0 GENERAL APPROACH

The monitoring wells were proposed after evaluating the extent of PFAS and evaluating their potential transport in groundwater. The following data was compiled and evaluated:

- The estimated extent of perfluorooctane sulfonic acid (PFOS) and perfluorooctanoic acid (PFOA) exceeding 70 nanograms per liter (ng/L) and the extent of total PFAS, based on the test results for the residential drinking water wells, the vertical aquifer profiling samples, and the groundwater monitoring well samples.
- The estimated extent of PFOA+PFOS exceeding 10 ng/L and the estimated extent of seven PFAS compounds greater than the proposed maximum contaminant levels (MCLs) for those compounds, based on the test results for the residential drinking water wells, the vertical aquifer profiling samples, and the groundwater monitoring well samples.
- Soil boring logs for the vertical aquifer profiling locations and available residential water well logs.
- Groundwater contours and interpreted groundwater flow direction based on the November 2019 static water levels measured at groundwater monitoring wells and at the staff gauges installed in the Rogue River.
- Isoconcentration maps for total PFAS interpolated from the residential water well and the groundwater monitoring data.

3.0 BACKGROUND

Area 5 is located south and southwest of the primary PFOA+PFOS plume from the former House Street licensed disposal Site. Based on the groundwater contours and groundwater flow direction, Area 5 is located hydraulically down and side-gradient of the House Street Site. PFOA+PFOS were mostly absent from residential water samples in Area 5, excepting a few locations where PFOA+PFOS were at concentrations less than 10 ng/L and one location where PFOA+PFOS was detected at a concentration greater than 10 ng/L but less than 70 ng/L. In addition, PFOA+PFOS concentrations were greater than 10 ng/L but less than 70, ng/L in monitoring well HS-MW-26, which is in the southeast corner of Area 5.



4.0 PROPOSED MONITORING WELLS

The following provides a summary of proposed remedial investigation well locations, and the rationale. See Figure 1 for the proposed well locations. Existing monitoring wells HS-MW-21S, HS-MW-21M, and HS-MW-21D will be utilized as part of the well network for this area. Note that Figure 1 also shows Groundwater/Surface Water Interface (GSI) piezometer and pore water sample locations within/near the Rogue River as well as two investigation well locations to the northwest of the House Street Site. These are shown for reference in this SOW and discussed in detail in the GSI SOW and Perimeter Well SOW, respectively, both submitted under separate cover.

- Five vertical aquifer profiling (VAP)/monitoring well locations, AREA5-RI-1 through AREA5-RI-4 and AREA5-RI-12, are proposed to delineate the extent of plume in the central portion of the eastern boundary of Area 5. (Note, location AREA5-RI-12 is a contingency location and may not be drilled, pending information from other locations.) The proposed wells are located hydraulically upgradient, downgradient, and cross-gradient;
- Three VAP/monitoring well locations, AREA5-RI-5 through AREA5-RI-7, are proposed to delineate the extent of the plume near HS-MW-26. The proposed wells are located hydraulically upgradient, downgradient, and cross-gradient; and,
- Seven monitoring well locations (HS-PMW-RI-103, HS-PMW-RI-104, HS-PMW-RI-107, AREA5-RI-8, AREA5-RI-9, AREA5-RI-10, and AREA5-RI-11) are proposed to provide detection monitoring of PFAS possibly migrating toward Area 5 from the House Street Site. The locations are selected based on groundwater contours and groundwater flow lines backtracking to the House Street Site. With the expectation of reducing POET filter monitoring, these seven monitoring well clusters are proposed to provide groundwater analytical data to monitor potential migration of PFOA+PFOS from the primary House Street plume into Area 5. In addition, the proposed groundwater monitoring wells clusters will provide additional groundwater elevation data for the evaluation of groundwater flow west of the primary PFAS plume originated from the House Street Site.

5.0 METHODOLOGY

The tasks completed under this abbreviated work plan will be completed in accordance with the *Quality Assurance Project Plan, Former Wolverine Tannery, House Street Disposal Area, and Woven/Jewell Area, Per- and Polyfluoroalkyl Substances Investigation Program, Revision 2* (QAPP) prepared for Wolverine World Wide, Inc. by R&W/GZA and dated November 1, 2018. A Conceptual Site Model including additional background and methodology will be provided in a formal Response Activity Plan that will be prepared following the Effective Date of the CD (see Section 9.0 below).

6.0 WELL INSTALLATION PROCEDURES

The proposed well nest locations will be drilled using either hollow-stem auger or rotosonic methods in accordance with SOPs A03 through A06 of the QAPP. When possible, the initial boring at each location will be drilled to the top of bedrock or upon refusal. The borehole terminal depth will also be evaluated based on the depths of adjacent water wells and the presence of confining strata.

As the original borings are drilled at each location, vertical aquifer profiling samples will be collected from water-bearing and permeable formation(s) at an interval of 10 feet for PFAS analysis. Vertical Aquifer Profiling will be



completed in accordance with *SOP A25, Vertical Aquifer Profiling* included in the QAPP. The turn-around time for laboratory samples will be approximately 3 weeks.

Based on the profiling data and the encountered geology, R&W/GZA will determine the depth(s) of wells installed at each nest location. The monitoring wells will be developed in accordance with *SOP A13, Well Development* in the QAPP and surveyed by a licensed surveyor.

7.0 SAMPLING

Wells will be sampled as follows:

- Initial sampling post installation/development;
- Annual sampling until substantial completion of the Area 5 well network;
- Once the Area 5 well network is substantially complete, all newly installed wells will be sampled quarterly for one year.

Substantial Completion will be agreed upon by R&W/GZA and EGLE.

The groundwater sampling will be conducted using methods established in SOPs A14, A15, A16, and B01 of the QAPP. The samples will be analyzed using method EPA Method 537.1, modified isotope dilution.

8.0 INVESTIGATION DERIVED WASTE

Soil cuttings and development/purge water from the well installations and sampling will be containerized and transported to the former Wolverine House Street property for staging/storage until off-site treatment/disposal or other approved handling can be arranged.

9.0 ANTICIPATED SCHEDULE

A formal Response Activity Plan will be prepared for this SOW and submitted to EGLE no later than 120 days following the Effective Date of the CD between EGLE and Wolverine.

The schedule for installation of the well nest locations will depend on R&W/GZA's ability to obtain access to the desired locations or proximate alternate locations. The following table outlines R&W/GZA's current estimates of the steps and approximate timeframes for the tasks in this SOW.

Task	Estimated Timeframe per Location
Access	1 to 3 months
Drilling	2 to 3 weeks
VAP analysis	3 weeks
Monitoring Well Installation	1 to 2 weeks
Development wait time	2 weeks
First Groundwater Sampling	1 week
First Laboratory Analysis	3 weeks

Assuming one month per location, R&W/GZA estimates this SOW will require 15 months to complete drilling, vertical aquifer profiling and monitoring well installation. This will be completed in conjunction with the other SOWs submitted under the CD. R&W/GZA will coordinate with EGLE to prioritize drilling locations if access is



January 31, 2020
Area 5 Statement of Work
Kent County, Michigan
File No. 16.0062335.60
Page 4 of 4

obtained for multiple locations throughout the SOWs simultaneously. Because access will likely be obtained piecemeal, the actual well installation schedule will likely exceed 15 months.

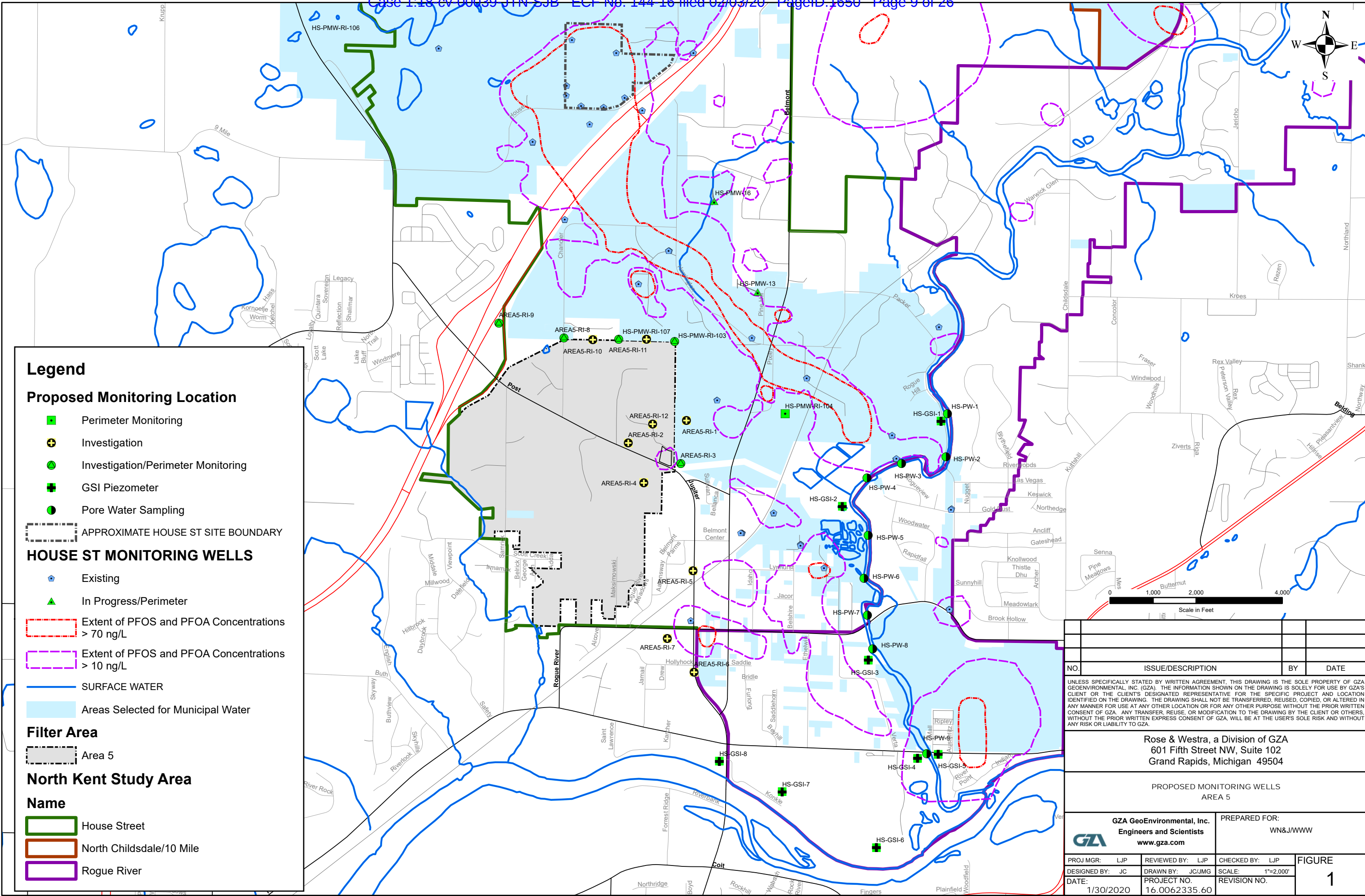
Following the full year of quarterly sampling of the well network, R&W/GZA will evaluate the data in consultation with EGLE and determine appropriate next steps.

J:\62000\623xx\62335.60-PR and Litigation\WWW-Budget_Related\Settlement Assistance\Areas-5-6-11-12 WP\Area 5\AREA_5_SOW-F 01312020.docx



FIGURE

© 2020 - GZA GeoEnvironmental, Inc. J:\16.xx Grand Rapids\16.0062300.xx\16.0062335.5x VNU WWWW\16.0062335.52Data_GIS\GIS_CAD\KentCounty_AltAreas_Area5_wip.mxd, 1/30/2020, 6:27:44 PM, Jim Cai



NO.	ISSUE/DESCRIPTION	BY	DATE
UNLESS SPECIFICALLY STATED BY WRITTEN AGREEMENT, THIS DRAWING IS THE SOLE PROPERTY OF GZA GEOTECHNICAL, INC. (GZA). THE INFORMATION SHOWN ON THE DRAWING IS SOLELY FOR USE BY GZA'S CLIENT OR THE CLIENT'S DESIGNATED REPRESENTATIVE FOR THE SPECIFIC PROJECT AND LOCATION IDENTIFIED ON THE DRAWING. THE DRAWING SHALL NOT BE TRANSFERRED, REUSED, COPIED, OR ALTERED IN ANY MANNER FOR USE AT ANY OTHER LOCATION OR FOR ANY OTHER PURPOSE WITHOUT THE PRIOR WRITTEN CONSENT OF GZA. ANY TRANSFER, REUSE, OR MODIFICATION TO THE DRAWING BY THE CLIENT OR OTHERS WITHOUT THE PRIOR WRITTEN EXPRESS CONSENT OF GZA, WILL BE AT THE USER'S SOLE RISK AND WITHOUT ANY RISK OR LIABILITY TO GZA.			
Rose & Westra, a Division of GZA 601 Fifth Street NW, Suite 102 Grand Rapids, Michigan 49504			
PROPOSED MONITORING WELLS AREA 5			
GZA GeoEnvironmental, Inc. Engineers and Scientists www.gza.com		PREPARED FOR: WN&J/WWW	
PROJ MGR: LJP	REVIEWED BY: LJP	CHECKED BY: LJP	FIGURE 1
DESIGNED BY: JC	DRAWN BY: JC/JMG	SCALE: 1"=2,000'	
DATE: 1/30/2020	PROJECT NO. 16.0062335.60	REVISION NO.	



GZA GeoEnvironmental, Inc.



Rose & Westra
A Division of GZA

GEOTECHNICAL
ENVIRONMENTAL
ECOLOGICAL
WATER
CONSTRUCTION
MANAGEMENT

The Widdicomb Building
601 Fifth Street NW
Suite 102
Grand Rapids, MI 49504
T: 616.956.6123
F: 616.288.3327
www.rosewestra.com
www.gza.com



AREA 6 STATEMENT OF WORK

North Kent Study Area

January 31, 2020
File No. 16.0062335.60

PREPARED FOR:
Wolverine World Wide, Inc.
Rockford, Michigan

Rose & Westra, a Division of GZA GeoEnvironmental, Inc.

601 Fifth Street NW | Suite 102 | Grand Rapids, MI 49504
616.956.6123

31 Offices Nationwide
www.gza.com

Copyright© 2020 GZA GeoEnvironmental, Inc.



January 31, 2020
Area 6 Statement of Work
Kent County, Michigan
File No. 16.0062335.60
TOC i

TABLE OF CONTENTS

1.0	INTRODUCTION	1
2.0	GENERAL APPROACH	1
3.0	BACKGROUND	1
4.0	PROPOSED MONITORING WELLS	2
5.0	METHODOLOGY	2
6.0	WELL INSTALLATION PROCEDURES	2
7.0	SAMPLING	3
8.0	INVESTIGATION DERIVED WASTE	3
9.0	ANTICIPATED SCHEDULE	3

APPENDED FIGURE

FIGURE 1 PROPOSED MONITORING WELLS - AREA 6



1.0 INTRODUCTION

On behalf of Wolverine World Wide, Inc. (Wolverine), Rose & Westra, a Division of GZA GeoEnvironmental, Inc. (R&W/GZA), prepared this Statement of Work (SOW) summarizing the approach and rationale for proposed remedial investigation monitoring wells set forth in the Consent Decree (CD) for Area 6 in Plainfield Township, Kent County, Michigan.

The purpose of this SOW is to determine the location of groundwater monitoring wells and provide an outline for a Response Activity Plan to define the vertical and horizontal extent of per- and polyfluoroalkyl substances (PFAS) at Area 6 in compliance with Part 201 of the Michigan Natural Resources and Environmental Protection Act. Following completion of the tasks in this SOW, R&W/GZA will evaluate the data in consultation with EGLE and determine appropriate next steps.

2.0 GENERAL APPROACH

The monitoring wells were proposed after evaluating the extent of PFAS and evaluating their potential transport in groundwater. The following data was compiled and evaluated:

- The estimated extent of perfluorooctane sulfonic acid (PFOS) and perfluorooctanoic acid (PFOA) exceeding 70 nanograms per liter (ng/L) and the extent of total PFAS, based on the test results for the residential drinking water wells, the vertical aquifer profiling samples, and the groundwater monitoring well samples.
- The estimated extent of PFOA+PFOS exceeding 10 ng/L and the estimated extent of seven PFAS compounds greater than the proposed maximum contaminant levels (MCLs) for those compounds, based on the test results for the residential drinking water wells, the vertical aquifer profiling samples, and the groundwater monitoring well samples.
- Soil boring logs for the vertical aquifer profiling locations and available residential water well logs.
- Groundwater contours and interpreted groundwater flow direction based on the November 2019 static water levels measured at groundwater monitoring wells and at the staff gauges installed in the Rogue River.
- Isoconcentration maps for total PFAS interpolated from the residential water well and the groundwater monitoring data.

3.0 BACKGROUND

Area 6 is located northeast of the primary House Street plume, west and south of the North Kent Landfill. Most of the Area 6 residential water wells located west of Belmont Avenue had PFOA+PFOS concentrations less than 10 ng/L. Some Area 6 residential water wells located west of Belmont Avenue had PFOA+PFOS concentrations greater than 10 ng/L, but less than 70 ng/L. In the area east of Belmont Avenue, most of the residential wells did not have detectable PFOS+PFOA. Groundwater contours suggest some PFAS migrating toward Area 6 may originate at the North Kent Landfill Area.



4.0 PROPOSED MONITORING WELLS

The following provides a summary of proposed remedial investigation well locations, and the rationale. See Figure 1 for the proposed well locations. For Area 6, the two previously proposed remedial investigation VAP/monitoring wells HS-PMW-13 and HS-PMW-16 located between the House Street primary plume and Area 6 should be completed to delineate the boundary of the House Street primary plume. In addition, the following three VAP/monitoring well locations are proposed:

- Three VAP/monitoring well locations, HS-PMW-RI-108, HS-PMW-RI-109 and HS-PMW-RI-113, are proposed to evaluate groundwater flow direction and monitor potential PFOA+PFOS migration in this area. These three locations will provide data to further evaluate whether the detected PFOA+PFOS concentrations in Area 6 was migrated from the House Street Site and/or from the North Kent Landfill Area.
- Two additional VAP/monitoring well location, AREA6-RI-1 and AREA6-RI-2, located southeast of HS-PMW-RI-113, are proposed to evaluate groundwater flow direction and monitor potential PFOA+PFOS migration in the eastern portion of Area 6. These two locations will provide data to further monitor potential PFOA+PFOS migration into the eastern portion of Area 6.
- One VAP/monitoring well location, AREA6-RI-3, is proposed to delineate the extent of the primary House Street PFOA+PFOS plume near Area 6. In addition, drilling and sampling of the previously proposed VAP/monitoring well location HS-PMW-16 will be continued and incorporated as part of the evaluation in Area 6. These two locations will provide data to evaluate groundwater flow in this area and delineate the extent of the primary House Street PFOA+PFOS plume.

5.0 METHODOLOGY

The tasks completed under this abbreviated work plan will be completed in accordance with the *Quality Assurance Project Plan, Former Wolverine Tannery, House Street Disposal Area, and Wolven/Jewell Area, Per- and Polyfluoroalkyl Substances Investigation Program, Revision 2* (QAPP) prepared for Wolverine World Wide, Inc. by R&W/GZA and dated November 1, 2018. A Conceptual Site Model including additional background and methodology will be provided in a Response Activity Plan that will be prepared following the Effective Date of the CD (see Section 9.0 below).

6.0 WELL INSTALLATION PROCEDURES

The proposed well nest locations will be drilled using either hollow-stem auger or roto sonic methods in accordance with SOPs A03 through A06 of the QAPP. When possible, the initial boring at each location will be drilled to the top of bedrock or refusal. The borehole terminal depth will also be evaluated based on the depths of adjacent water wells and the presence of confining strata.

As the original borings are drilled at each location, vertical aquifer profiling samples will be collected from water-bearing and permeable formation(s) at an interval of 10 feet for PFAS analysis. Vertical Aquifer Profiling will be completed in accordance with *SOP A25, Vertical Aquifer Profiling* included in the QAPP. The turn-around time for laboratory samples will be approximately 3 weeks.

Based on the profiling data and the encountered geology, R&W/GZA will determine the depth(s) of wells installed at each nest location. The monitoring wells will be developed in accordance with *SOP A13, Well Development* in the QAPP and surveyed by a licensed surveyor.



7.0 SAMPLING

Wells will be sampled as follows:

- Initial sampling post installation/development;
- Annual sampling until substantial completion of the Area 6 well network;
- Once the Area 6 well network is substantially complete, all newly installed wells will be sampled quarterly for one year.

Substantial Completion will be agreed upon by R&W/GZA and EGLE.

The groundwater sampling will be conducted using methods established in SOPs A14, A15, A16, and B01 of the QAPP. The samples will be analyzed using method EPA Method 537.1, modified isotope dilution.

8.0 INVESTIGATION DERIVED WASTE

Soil cuttings and development/purge water from the well installations and sampling will be containerized and transported to the former Wolverine House Street property for staging/storage until off-site treatment/disposal or other approved handling can be arranged.

9.0 ANTICIPATED SCHEDULE

A formal Work Plan will be prepared for this work and submitted to EGLE no later than 120 days following the Effective Date of the CD between EGLE and Wolverine.

The schedule for installation of the well nest locations will depend on R&W/GZA's ability to obtain access to the desired locations or proximate alternate locations. The following table outlines R&W/GZA's current estimates of the steps and approximate timeframes for the work in this SOW.

Task	Timeframe per Location
Access	1 to 3 months
Drilling	2 to 3 weeks
VAP analysis	3 weeks
Monitoring Well Installation	1 to 2 weeks
Development wait time	2 weeks
First Groundwater Sampling	1 week
First Laboratory Analysis	3 weeks

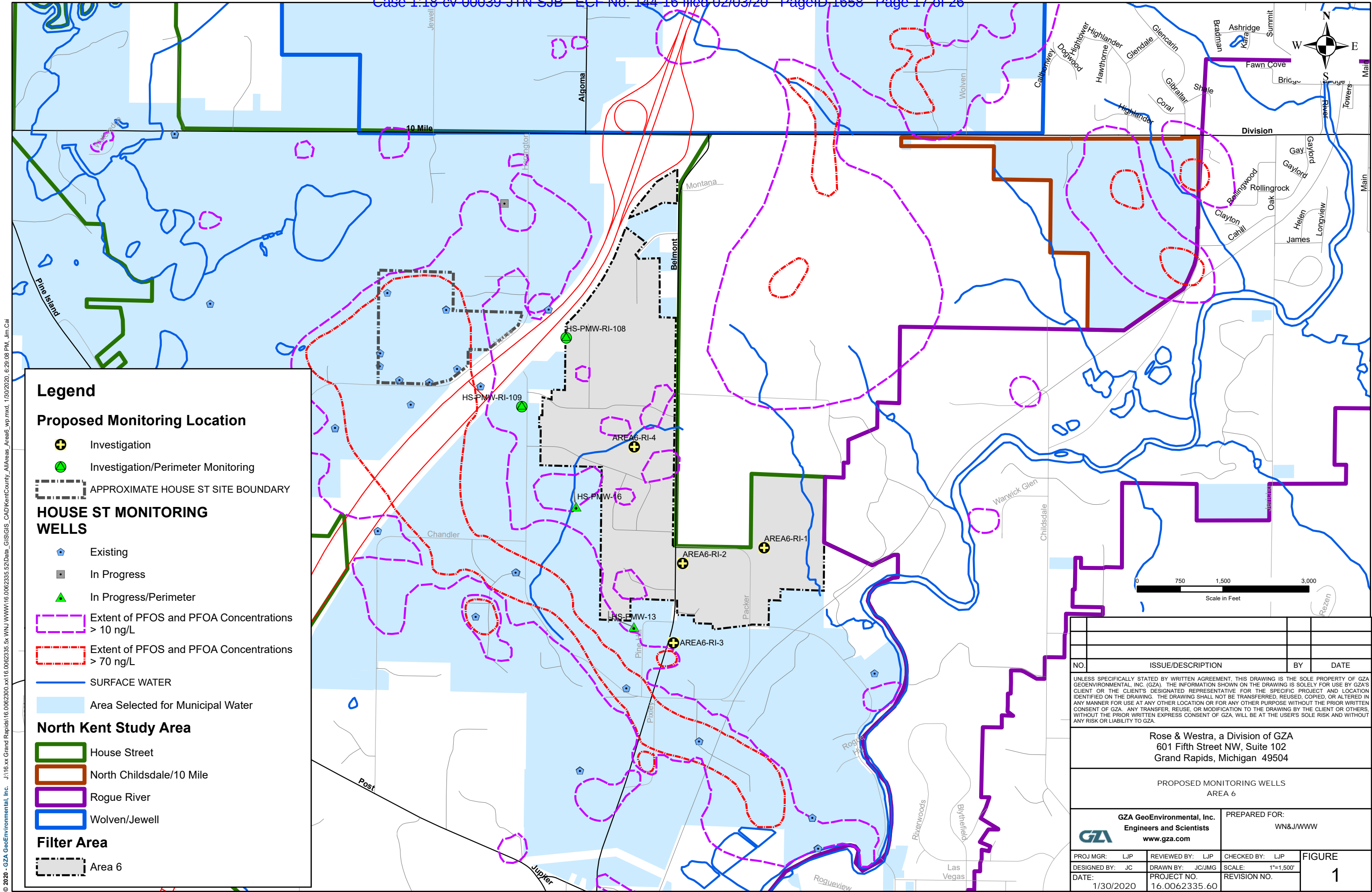
Assuming one month per location, R&W/GZA estimates this SOW will require 6 months to complete drilling, vertical aquifer profiling and monitoring well installation. This work will be completed in conjunction with the other SOWs submitted under the CD. R&W/GZA will coordinate with EGLE to prioritize drilling locations if access is obtained for multiple locations throughout the SOWs simultaneously. Because access will likely be obtained piecemeal, the actual well installation schedule will likely exceed 6 months.

Following the full year of quarterly sampling of the well network, R&W/GZA in consultation with EGLE will evaluate the data and determine appropriate next steps.



FIGURE

© 2020 - GZA GeoEnvironmental, Inc. J:\16.xx Grand Rapids\16.0062335.60\16.0062335.60\GIS\GIS_CAD\KentCounty_AltAreas_Area6_wip.mxd, 1/30/2020, 6:29:08 PM, Jim Cai



Legend

Proposed Monitoring Location

- Investigation
- Investigation/Perimeter Monitoring
- APPROXIMATE HOUSE ST SITE BOUNDARY

HOUSE ST MONITORING WELLS

- Existing
- In Progress
- In Progress/Perimeter
- Extent of PFOS and PFOA Concentrations > 10 ng/L
- Extent of PFOS and PFOA Concentrations > 70 ng/L

- SURFACE WATER
- Area Selected for Municipal Water

North Kent Study Area

- House Street
- North Childsdale/10 Mile
- Rogue River
- Wolven/Jewell

Filter Area

- Area 6

NO.	ISSUE/DESCRIPTION	BY	DATE
UNLESS SPECIFICALLY STATED BY WRITTEN AGREEMENT, THIS DRAWING IS THE SOLE PROPERTY OF GZA GEOENVIRONMENTAL, INC. (GZA). THE INFORMATION SHOWN ON THE DRAWING IS SOLELY FOR USE BY GZA'S CLIENT OR THE CLIENT'S DESIGNATED REPRESENTATIVE FOR THE SPECIFIC PROJECT AND LOCATION IDENTIFIED ON THE DRAWING. THE DRAWING SHALL NOT BE TRANSFERRED, REUSED, COPIED, OR ALTERED IN ANY MANNER FOR USE AT ANY OTHER LOCATION OR FOR ANY OTHER PURPOSE WITHOUT THE PRIOR WRITTEN CONSENT OF GZA. ANY TRANSFER, REUSE, OR MODIFICATION TO THE DRAWING BY THE CLIENT OR OTHERS WITHOUT THE PRIOR WRITTEN EXPRESS CONSENT OF GZA, WILL BE AT THE USER'S SOLE RISK AND WITHOUT ANY RISK OR LIABILITY TO GZA.			
Rose & Westra, a Division of GZA 601 Fifth Street NW, Suite 102 Grand Rapids, Michigan 49504			
PROPOSED MONITORING WELLS AREA 6			
GZA GeoEnvironmental, Inc. Engineers and Scientists www.gza.com		PREPARED FOR: WN&J/WWW	
PROJ MGR: LJP	REVIEWED BY: LJP	CHECKED BY: LJP	FIGURE 1
DESIGNED BY: JC	DRAWN BY: JC/JMG	SCALE: 1"=1,500'	
DATE: 1/30/2020	PROJECT NO. 16.0062335.60	REVISION NO.	



GZA GeoEnvironmental, Inc.



Rose & Westra
A Division of GZA

GEOTECHNICAL
ENVIRONMENTAL
ECOLOGICAL
WATER
CONSTRUCTION
MANAGEMENT

The Widdicomb Building
601 Fifth Street NW
Suite 102
Grand Rapids, MI 49504
T: 616.956.6123
F: 616.288.3327
www.rosewestra.com
www.gza.com



AREAS 11 and 12 STATEMENT OF WORK

North Kent Study Area

January 31, 2020
File No. 16.0062335.60

PREPARED FOR:
Wolverine World Wide, Inc.
Rockford, Michigan

Rose & Westra, a Division of GZA GeoEnvironmental, Inc.
601 Fifth Street NW | Suite 102 | Grand Rapids, MI 49504
616.956.6123

31 Offices Nationwide
www.gza.com

Copyright© 2020 GZA GeoEnvironmental, Inc.





January 31, 2020
Areas 11 and 12 Statement of Work
Kent County, Michigan
File No. 16.0062335.60
TOC i

TABLE OF CONTENTS

1.0	INTRODUCTION	1
2.0	GENERAL APPROACH	1
3.0	BACKGROUND	1
4.0	PROPOSED MONITORING WELLS	1
5.0	METHODOLOGY	2
6.0	WELL INSTALLATION PROCEDURES	2
7.0	SAMPLING	2
8.0	INVESTIGATION DERIVED WASTE	2
9.0	ANTICIPATED SCHEDULE	3

APPENDED FIGURE

FIGURE 1 PROPOSED MONITORING WELLS - AREAS 11 and 12



1.0 INTRODUCTION

On behalf of Wolverine World Wide, Inc. (Wolverine), Rose & Westra, a Division of GZA GeoEnvironmental, Inc. (R&W/GZA), prepared this Statement of Work (SOW) summarizing the approach and rationale for proposed remedial investigation monitoring wells set forth in the Consent Decree (CD) for Areas 11 and 12 in Plainfield Township, Kent County, Michigan. The purpose of this SOW is to determine the location of groundwater monitoring wells and provide an outline for a Response Activity Plan to define the vertical and horizontal extent of per- and polyfluoroalkyl substances (PFAS) at Area 11/12 in compliance with Part 201 of the Michigan Natural Resources and Environmental Protection Act. Following completion of the tasks in this SOW, R&W/GZA will evaluate the data in consultation with EGLE and determine appropriate next steps.

2.0 GENERAL APPROACH

The monitoring wells were proposed after evaluating the extent of PFAS and evaluating their potential transport in groundwater. The following data was compiled and evaluated:

- The estimated extent of perfluorooctane sulfonic acid (PFOS) and perfluorooctanoic acid (PFOA) exceeding 70 nanograms per liter (ng/L) and the extent of total PFAS, based on the test results for the residential drinking water wells, the vertical aquifer profiling samples, and the groundwater monitoring well samples.
- The estimated extent of PFOA+PFOS exceeding 10 ng/L and the estimated extent of seven PFAS compounds greater than the proposed maximum contaminant levels (MCLs) for those compounds, based on the test results for the residential drinking water wells, the vertical aquifer profiling samples, and the groundwater monitoring well samples.
- Soil boring logs for the vertical aquifer profiling locations and available residential water well logs.
- Groundwater contours and interpreted groundwater flow direction based on the November 2019 static water levels measured at groundwater monitoring wells and at the staff gauges installed in the Rogue River.
- Isoconcentration maps for total PFAS interpolated from the residential water well and the groundwater monitoring data.

3.0 BACKGROUND

Areas 11 and 12 are located east of the Rogue River, just north of the Grand River. PFOA+PFOS concentrations greater than 10 ng/L were detected in a few locations, and a PFOA+PFOS concentration slightly greater than 70 ng/L was detected in one location east of the Rogue River area. The groundwater contours suggest the Rogue River is a discharge point for groundwater on both the east and west sides of the river.

4.0 PROPOSED MONITORING WELLS

The following provides a summary of proposed remedial investigation wells, and the rationale. See Figure 1 for the proposed well locations. Note that Figure 1 also shows proposed Groundwater/Surface Water Interface (GSI) piezometers and pore water sample locations within/near the Rogue River and Grand River. These are shown for reference in this SOW and discussed in detail in the GSI SOW submitted under separate cover.



- One VAP/monitoring well location (AREA11-RI-1) is proposed hydraulically upgradient of the area where PFOA+PFOS were detected at a concentration greater 70 ng/L east of the Rogue River, to evaluate potential upgradient source of PFOA+PFOS.
- One VAP/monitoring well location (HS-PMW-RI-110) is proposed to evaluate and monitor potential migration of PFAS from the hydraulically upgradient area to the filter area between HS-PMW-RI-110 and the Rogue River, where the parcels are not planned to receive municipal water.
- Two VAP/monitoring well locations (HS-PMW-RI-111 and HS-PMW-RI-112) are proposed near the area east of the river where PFOA+PFOS were detected at a concentration greater 70 ng/L, to evaluate potential migration of PFAS from this area to the filter area south and southwest, where the parcels are not planned to receive municipal water.
- Three VAP/monitoring well locations (AREA12-RI-1, AREA12-RI-2, and AREA12-RI-3) are proposed to evaluate groundwater flow in this area and monitor potential PFAS migration to the filter area south of these proposed locations.

5.0 METHODOLOGY

The tasks completed under this abbreviated work plan will be completed in accordance with the *Quality Assurance Project Plan, Former Wolverine Tannery, House Street Disposal Area, and Wolven/Jewell Area, Per- and Polyfluoroalkyl Substances Investigation Program, Revision 2* (QAPP) prepared for Wolverine World Wide, Inc. by R&W/GZA and dated November 1, 2018. A Conceptual Site Model including additional background and methodology will be provided in a formal Work Plan that will be prepared following the Effective Date of the CD (see Section 9.0 below).

6.0 WELL INSTALLATION PROCEDURES

The proposed well nest locations will be drilled using either hollow-stem auger or roto sonic methods in accordance with SOPs A03 through A06 of the QAPP. When possible, the initial boring at each location will be drilled to the top of bedrock or refusal. The borehole terminal depth will also be evaluated based on the depths of adjacent water wells and the presence of confining strata.

As the original borings are drilled at each location, vertical aquifer profiling samples will be collected from water-bearing and permeable formation(s) at an interval of 10 feet for PFAS analysis. Vertical Aquifer Profiling will be completed in accordance with *SOP A25, Vertical Aquifer Profiling* included in the QAPP. The turn-around time for laboratory samples will be approximately 3 weeks.

Based on the profiling data and the encountered geology, R&W/GZA will determine the depth(s) of wells installed at each nest location. The monitoring wells will be developed in accordance with *SOP A13, Well Development* in the QAPP and surveyed by a licensed surveyor.

7.0 SAMPLING

Wells will be sampled as follows:

- Initial sampling post installation/development;
- Annual sampling until substantial completion of the Area 11/12 well network;
- Once the Area 11/12 well network is substantially complete, all newly installed wells will be sampled quarterly for one year.



Substantial Completion will be agreed upon by R&W/GZA and EGLE.

The groundwater sampling will be conducted using methods established in SOPs A14, A15, A16, and B01 of the QAPP. The samples will be analyzed using method EPA Method 537.1, modified isotope dilution.

8.0 INVESTIGATION DERIVED WASTE

Soil cuttings and development/purge water from the well installations and sampling will be containerized and transported to the former Wolverine House Street property for staging/storage until off-site treatment/disposal or other approved handling can be arranged.

9.0 ANTICIPATED SCHEDULE

A formal Work Plan will be prepared for this work and submitted to EGLE no later than 120 days following the Effective Date of the CD between EGLE and Wolverine.

The schedule for installation of the well nest locations will depend on R&W/GZA's ability to obtain access to the desired locations or proximate alternate locations. The following table outlines R&W/GZA's current estimates of the steps and approximate timeframes for the tasks in this SOW.

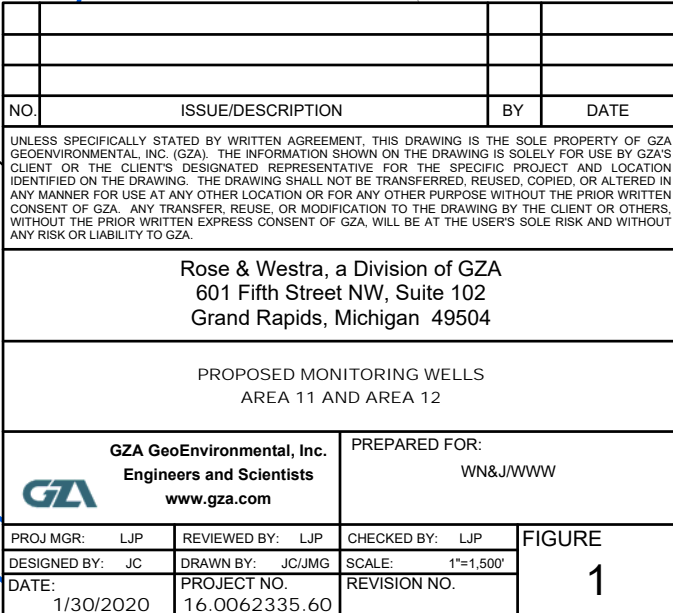
Task	Estimated Timeframe per Location
Access	1 to 3 months
Drilling	2 to 3 weeks
VAP analysis	3 weeks
Monitoring Well Installation	1 to 2 weeks
Development wait time	2 weeks
First Groundwater Sampling	1 week
First Laboratory Analysis	3 weeks

Assuming one month per location, R&W/GZA estimates this SOW will require 7 months to complete drilling, vertical aquifer profiling and monitoring well installation. This work will be completed in conjunction with the other SOWs submitted under the CD. R&W/GZA will coordinate with EGLE to prioritize drilling locations if access is gained for multiple locations throughout the SOWs simultaneously. Because access will likely be obtained piecemeal, the actual well installation schedule will likely exceed 7 months.

Following the full year of quarterly sampling of the well network, R&W/GZA will evaluate the data in consultation with EGLE and determine appropriate next steps.



FIGURE

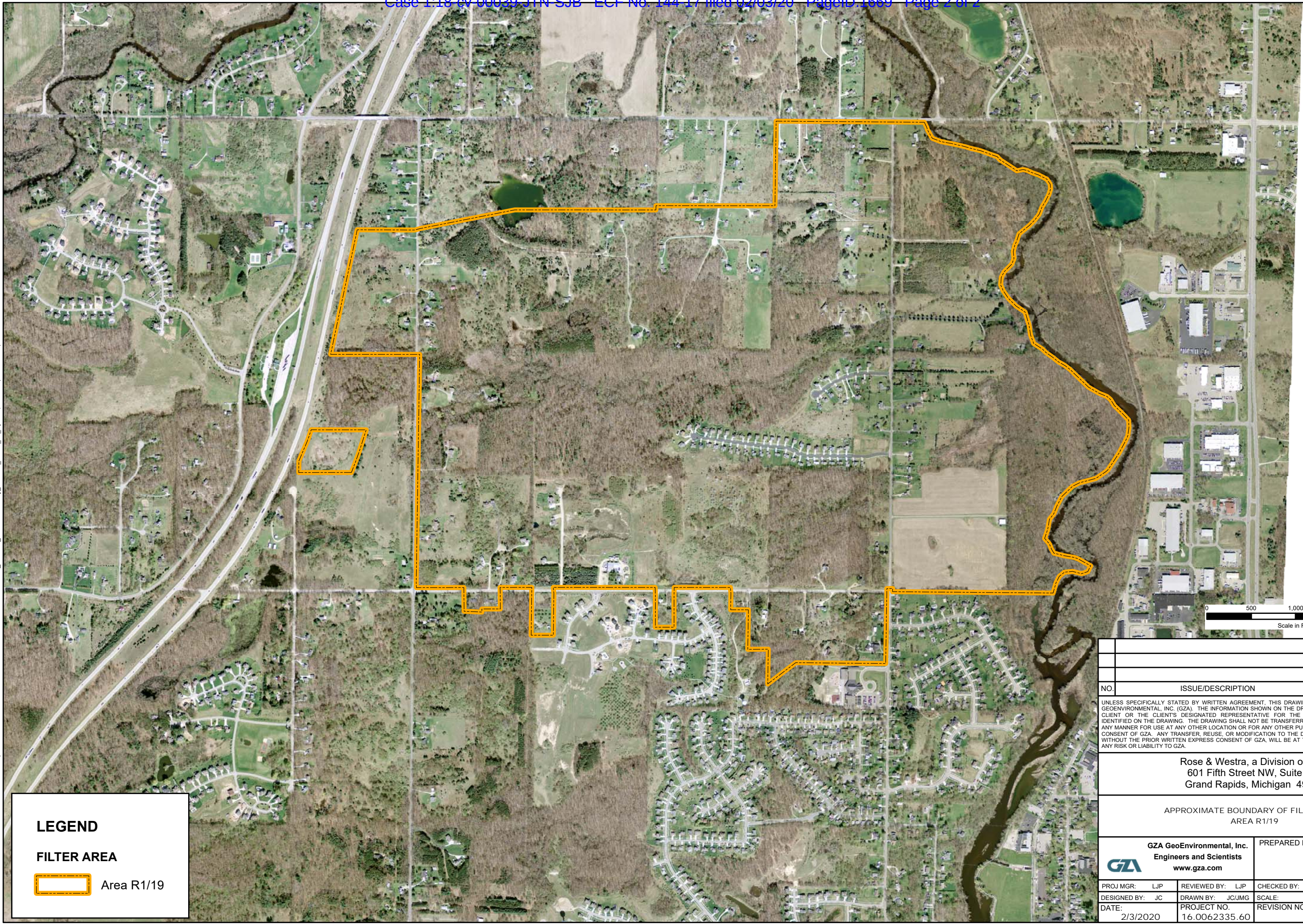




GZA GeoEnvironmental, Inc.

Appendix Q

© 2020 - GZA GeoEnvironmental, Inc. J:\16.xx Grand Rapids\16.0062335.5x VNU\WWW\16.0062335.52Data_GIS\GIS_CAD\KentCounty_AltAreas_Aerial_19_wp.mxd, 2/3/2020, 1:02:16 PM, Jim Cai



LEGEND

FILTER AREA

 Area R1/19

NO.	ISSUE/DESCRIPTION	BY	DATE
UNLESS SPECIFICALLY STATED BY WRITTEN AGREEMENT, THIS DRAWING IS THE SOLE PROPERTY OF GZA GEORENIRONMENTAL, INC. (GZA). THE INFORMATION SHOWN ON THE DRAWING IS SOLELY FOR USE BY GZA'S CLIENT OR THE CLIENT'S DESIGNATED REPRESENTATIVE FOR THE SPECIFIC PROJECT AND LOCATION IDENTIFIED ON THE DRAWING. THE DRAWING SHALL NOT BE TRANSFERRED, REUSED, COPIED, OR ALTERED IN ANY MANNER FOR USE AT ANY OTHER LOCATION OR FOR ANY OTHER PURPOSE WITHOUT THE PRIOR WRITTEN CONSENT OF GZA. ANY TRANSFER, REUSE, OR MODIFICATION TO THE DRAWING BY THE CLIENT OR OTHERS WITHOUT THE PRIOR WRITTEN EXPRESS CONSENT OF GZA, WILL BE AT THE USER'S SOLE RISK AND WITHOUT ANY RISK OR LIABILITY TO GZA.			
Rose & Westra, a Division of GZA 601 Fifth Street NW, Suite 102 Grand Rapids, Michigan 49504			
APPROXIMATE BOUNDARY OF FILTER AREA AREA R1/19			
GZA GeoEnvironmental, Inc. Engineers and Scientists www.gza.com		PREPARED FOR: WN&J/WWW	
PROJ MGR: LJP	REVIEWED BY: LJP	CHECKED BY: LJP	FIGURE R-1
DESIGNED BY: JC	DRAWN BY: JC/JMG	SCALE: 1"=1,000'	
DATE: 2/3/2020	PROJECT NO. 16.0062335.60	REVISION NO.	

Appendix R



Rose & Westra
A Division of GZA

GEOTECHNICAL
ENVIRONMENTAL
ECOLOGICAL
WATER
CONSTRUCTION
MANAGEMENT

The Widdicomb Building
601 Fifth Street NW
Suite 102
Grand Rapids, MI 49504
T: 616.956.6123
F: 616.288.3327
www.rosewestra.com
www.gza.com



AREA R-1 (19) STATEMENT OF WORK

North Kent Study Area

January 31, 2020
File No. 16.0062335.60

PREPARED FOR:
Wolverine World Wide, Inc.
Rockford, Michigan

Rose & Westra, a Division of GZA GeoEnvironmental, Inc.
601 Fifth Street NW | Suite 102 | Grand Rapids, MI 49504
616.956.6123

31 Offices Nationwide
www.gza.com

Copyright© 2020 GZA GeoEnvironmental, Inc.



January 31, 2020
Area R-1 (19) Statement of Work
Kent County, Michigan
File No. 16.0062335.60
TOC i

TABLE OF CONTENTS

1.0	INTRODUCTION	1
2.0	GENERAL APPROACH	1
3.0	AREA R-1 (19) BACKGROUND	1
4.0	PROPOSED MONITORING WELLS	2
5.0	METHODOLOGY	2
6.0	WELL INSTALLATION PROCEDURES	3
7.0	SAMPLING	3
8.0	INVESTIGATION DERIVED WASTE	3
9.0	ANTICIPATED SCHEDULE	4

APPENDED FIGURE

FIGURE 1 PROPOSED MONITORING WELLS - AREA R-1 (19)



1.0 INTRODUCTION

On behalf of Wolverine World Wide, Inc. (Wolverine), Rose & Westra, a Division of GZA GeoEnvironmental, Inc. (R&W/GZA), prepared this Statement of Work (SOW) summarizing the approach and rationale for the proposed remedial investigation monitoring wells set forth in the Consent Decree (CD) for Area R-1 (sometimes referred to as Area 19) in Algoma Township, Kent County, Michigan. The purpose of this SOW is to determine the location of groundwater monitoring wells and provide an outline for a Response Activity Plan to define the vertical and horizontal extent of per- and polyfluoroalkyl substances (PFAS) at Area R-1 (19) in compliance with Part 201 of the Michigan Natural Resources and Environmental Protection Act. Following completion of the tasks in this SOW, R&W/GZA will evaluate the data in consultation with EGLE and determine appropriate next steps.

2.0 GENERAL APPROACH

The monitoring wells were proposed after evaluating the extent of PFAS and evaluating their potential transport in groundwater. The following data was compiled and evaluated:

- The estimated extent of perfluorooctane sulfonic acid (PFOS) and perfluorooctanoic acid (PFOA) exceeding 70 nanograms per liter (ng/L) and the extent of total PFAS, based on the test results for the residential drinking water wells, the vertical aquifer profiling samples, and the groundwater monitoring well samples.
- To evaluate potential future PFOA+ PFOS and total PFAS migration, the estimated extent of PFOA+PFOS exceeding 10 ng/L and the estimated extent of seven PFAS compounds greater than the proposed maximum contaminant levels (MCLs) for those compounds based on the test results for the residential drinking water wells, the vertical aquifer profiling samples, and the groundwater monitoring well samples.
- Soil boring logs for the vertical aquifer profiling locations and available residential water well logs.
- Groundwater contours and interpreted groundwater flow direction based on the November 2019 static water levels measured at groundwater monitoring wells and at the staff gages installed in the Rogue River.

3.0 AREA R-1 (19) BACKGROUND

Elevated PFOS+PFOA concentrations were measured in the Wellington Ridge neighborhood, located between 10 Mile and 11 Mile Roads, west of Wolven Avenue. Based on the groundwater contours, there appears to be a groundwater mound in the Wellington Ridge area. Groundwater appears to flow radially from the mound. The transport of PFOA+PFOS appears generally limited to the relatively permeable formations. The groundwater monitoring data and residential well data indicated flow paths from Wellington Ridge to the northeast (Area R-1/19).

A groundwater mound may present in the southwest corner of Area R-1 (19) where the PFOA+PFOS concentration was 350 ng/L. PFOA+PFOS were also detected in a few other residential wells located in that area. Groundwater contours suggest flow from the groundwater mound radially outward from this mound. The PFOA+PFOS in residential wells located northeast or east of 11 Mile Road and Wolven Avenue likely results from PFOA+PFOS migrating from that area to those hydraulically downgradient residences. PFOA+PFOS were generally not detected in the residential wells located west, northwest, and north of this area, likely due to the presence of fine-grained soil strata in that area and well screens positioned in different water bearing units.



PFOA+PFOS concentrations range from approximately 90 to 110 ng/L at the west end of Whirlwind Road where groundwater flows northeasterly.

4.0 PROPOSED MONITORING WELLS

The following provides a summary of proposed remedial investigation wells, and the rationale for this initial phase. See Figure 1 for the proposed well locations. Note that Figure 1 shows piezometer and pore water sample locations within/near the Rogue River. These are shown for reference in this scope of work and discussed in detail in the Groundwater/Surface Water Interface SOW submitted under separate cover.

- To monitor for migration from the Wellington Ridge area (Area 7) toward Area R-1 (19), four monitoring well locations, Area19-MW-13, Area19-MW-14, Area19-MW-15 and Area19-MW-16, are proposed. Existing monitoring well clusters WV-MW-14 and WV-MW-12 will be included as part of the monitoring network for Area R-1 (19).
- Three remedial investigation well nest locations (Area19-MW-1, Area19-MW-2 and Area19-MW-10) are proposed immediately downgradient of the potential groundwater mound near the southwestern corner of Area R-1 (19). The purpose is to further evaluate the PFOA+PFOS extent and groundwater elevations in this area and the PFAS distribution east of the potential groundwater mound. Currently, one nested well set (MW-WV-14S/14D) has been installed east of this area. Area19-MW-10, Area19-MW-1 and Area19-MW-2 are proposed north, northeast and south of MW-WV-14S/14D (northeast and southeast of the potential mound) to assess downgradient PFAS concentrations and groundwater elevations.
- Two additional monitoring well nests (Area19-MW-8 and Area19-MW-9) are proposed west-northwest, and north of the intersection of 11 Mile Road and Wolven to provide detection monitoring for the downgradient area, north and northwest of that area. Groundwater contours indicate potential migration from the groundwater mound area to the north. These monitoring well nests will also provide better understanding of groundwater elevations and groundwater flow north and northwest of the apparent groundwater mound.
- Two remedial investigation well nest locations (Area19-MW-3 and Area19-MW-4) are proposed near Whirlwind Road to further evaluate the PFOA+PFOS extent (PFOA+PFOS plume width).
- Another three remedial investigation well nest locations (Area19-MW-6 and Area19-MW-7) are proposed northwest and north of the estimated 10 ppt PFOA+PFOS contour in the east side of Area R-1 (19). The purpose is to further delineate the extent of PFOA+PFOS in the area. Based on current information, Area19-MW-6 and Area19-MW-7 are also perimeter monitoring wells for the north and west edges of the PFOA+PFOS plume.
- Three additional remedial investigation well nest locations (Area19-MW-5, Area19-MW-11 and Area19-MW-12) are proposed near Summit Avenue. The purpose of these well is to further characterize the PFOA+PFOS plume in the area.

5.0 METHODOLOGY

The tasks completed under this SOW will be completed in accordance with the *Quality Assurance Project Plan, Former Wolverine Tannery, House Street Disposal Area, and Wolven/Jewell Area, Per- and Polyfluoroalkyl Substances Investigation Program, Revision 2* (QAPP) prepared for Wolverine World Wide, Inc. by R&W GZA and



dated November 1, 2018. A Conceptual Site Model including additional background and methodology will be provided in a Response Activity Plan that will be prepared following the Effective Date of the CD (see Section 9.0 below).

6.0 WELL INSTALLATION PROCEDURES

The proposed well nest locations will be drilled using either hollow-stem auger or rotosonic methods in accordance with SOPs A03 through A06 of the QAPP. When possible, the initial boring at each location will be drilled to the top of bedrock or refusal. The borehole terminal depth will also be evaluated based on the depths of adjacent water wells and the presence of confining strata.

As the original borings are drilled at each location, vertical aquifer profiling samples will be collected from water-bearing and permeable formation(s) at an interval of 10 feet for PFAS analysis. Vertical Aquifer Profiling will be completed in accordance with *SOP A25, Vertical Aquifer Profiling* included in the QAPP. The turn-around time for laboratory samples will be approximately 3 weeks.

Based on the profiling data and the encountered geology, R&W/GZA will determine the depth(s) of wells installed at each nest location. The monitoring wells will be developed in accordance with *SOP A13, Well Development* in the QAPP and surveyed by a licensed surveyor.

7.0 SAMPLING

Wells will be sampled as follows:

Well Type	Initial Sampling Post Installation/ Development (at least 2 weeks post development)	Annual Sampling Until Substantial Completion of Perimeter Well Network*	Quarterly sampling For One Year Once Perimeter Well Network is Substantially Complete*
Perimeter Wells**	X	X	X
RI Wells	X		

*Substantial Completion will be agreed upon by R&W/GZA and EGLE.

**Perimeter wells are defined as the wells installed at the perimeter of areas where municipal water will be installed.

The sampling will be conducted using methods established in SOPs A14, A15, A16, and B01 of the QAPP. The samples will be analyzed using method EPA Method 537.1, modified isotope dilution.

8.0 INVESTIGATION DERIVED WASTE

Soil cuttings and development/purge water from the well installations and sampling will be containerized and transported to the former Wolverine House Street property for staging/storage until off-site treatment/disposal can be arranged.



9.0 ANTICIPATED SCHEDULE

A formal Response Activity Plan will be prepared for this work and submitted to EGLE within 120 days following the date of the CD between EGLE and Wolverine.

The schedule for installation of the well nest locations will depend on R&W/GZA's ability to obtain access to the desired locations or proximate alternate locations. The following table outlines R&W/GZA's current estimates of the steps and approximate timeframes for the work in this SOW.

Task	Estimated Timeframe per Location
Access	1 to 3 months
Drilling	2 to 3 weeks
VAP analysis	3 weeks
Monitoring Well Installation	1 to 2 weeks
Development wait time	2 weeks
First Groundwater Sampling	1 week
First Laboratory Analysis	3 weeks

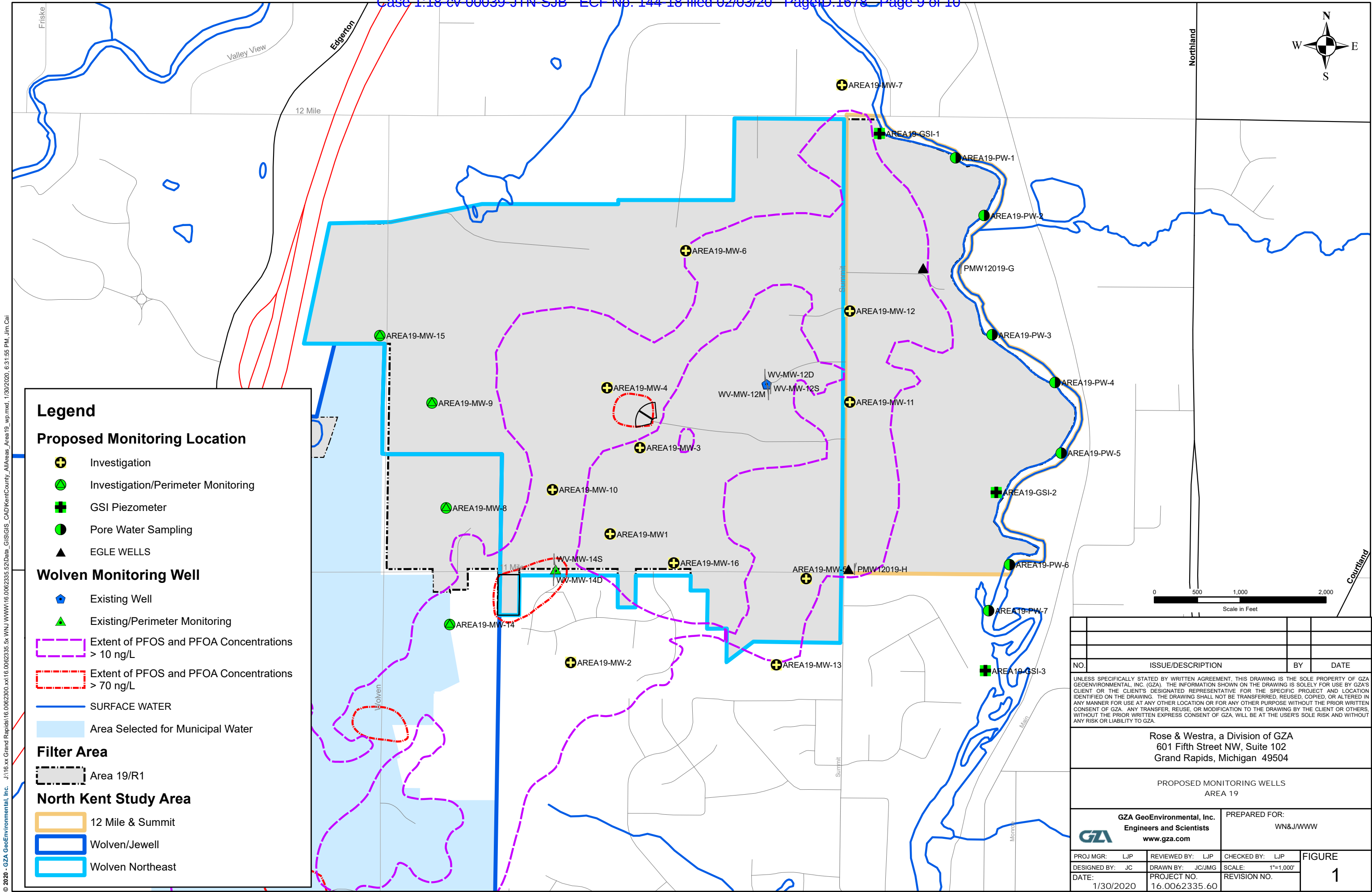
Assuming one month per location, R&W/GZA estimates this SOW will require 16 months to complete drilling, vertical aquifer profiling and monitoring well installation. This work will be completed in conjunction with the other SOWs submitted under the CD. R&W/GZA will coordinate with EGLE to prioritize drilling locations if access is obtained to multiple locations throughout the SOWs simultaneously. Because access will likely be obtained piecemeal, the actual well installation schedule will likely exceed 16 months.

For the perimeter wells only, after the four quarters of sampling, the wells will be tied into the perimeter well SOW and the long-term monitoring plan will be included with those wells.



FIGURE

© 2020 - GZA GeoEnvironmental, Inc. J:\16.xx Grand Rapids\16.0062335.5x WNU\WWN\16.0062335.52Data_GIS\GIS_CAD\KentCounty_AltAreas_Area19_vp.mxd, 1/30/2020, 6:31:55 PM, Jim Cai



NO.		ISSUE/DESCRIPTION	BY	DATE
UNLESS SPECIFICALLY STATED BY WRITTEN AGREEMENT, THIS DRAWING IS THE SOLE PROPERTY OF GZA GEOTECHNICAL, INC. (GZA). THE INFORMATION SHOWN ON THE DRAWING IS SOLELY FOR USE BY GZA'S CLIENT OR THE CLIENT'S DESIGNATED REPRESENTATIVE FOR THE SPECIFIC PROJECT AND LOCATION IDENTIFIED ON THE DRAWING. THE DRAWING SHALL NOT BE TRANSFERRED, REUSED, COPIED, OR ALTERED IN ANY MANNER FOR USE AT ANY OTHER LOCATION OR FOR ANY OTHER PURPOSE WITHOUT THE PRIOR WRITTEN CONSENT OF GZA. ANY TRANSFER, REUSE, OR MODIFICATION TO THE DRAWING BY THE CLIENT OR OTHERS WITHOUT THE PRIOR WRITTEN EXPRESS CONSENT OF GZA, WILL BE AT THE USER'S SOLE RISK AND WITHOUT ANY RISK OR LIABILITY TO GZA.				
Rose & Westra, a Division of GZA 601 Fifth Street NW, Suite 102 Grand Rapids, Michigan 49504				
PROPOSED MONITORING WELLS AREA 19				
GZA GeoEnvironmental, Inc. Engineers and Scientists www.gza.com			PREPARED FOR: WN&J/WWW	
PROJ MGR: LJP	REVIEWED BY: LJP	CHECKED BY: LJP	FIGURE 1	
DESIGNED BY: JC	DRAWN BY: JC/JMG	SCALE: 1"=1,000'		
DATE: 1/30/2020	PROJECT NO. 16.0062335.60	REVISION NO.		



GZA GeoEnvironmental, Inc.

Appendix S



Rose & Westra
A Division of GZA

GEOTECHNICAL
ENVIRONMENTAL
ECOLOGICAL
WATER
CONSTRUCTION
MANAGEMENT

The Widdicomb Building
601 Fifth Street NW
Suite 102
Grand Rapids, MI 49504
T: 616.956.6123
F: 616.288.3327
www.rosewestra.com
www.gza.com



GSi STATEMENT OF WORK

North Kent Study Area

January 31, 2020
File No. 16.0062335.60

PREPARED FOR:
Wolverine World Wide, Inc.
Rockford, Michigan

Rose & Westra, a Division of GZA GeoEnvironmental, Inc.

601 Fifth Street NW | Suite 102 | Grand Rapids, MI 49504
616.956.6123

31 Offices Nationwide
www.gza.com

Copyright© 2020 GZA GeoEnvironmental, Inc.



January 31, 2020
GSI Statement of Work
Kent County, Michigan
File No. 16.0062335.60
TOC i

TABLE OF CONTENTS

1.0	INTRODUCTION	1
2.0	GENERAL APPROACH	1
3.0	BACKGROUND AND PROPOSED INVESTIGATION	2
	PLUME MIGRATION FROM SOUTH OF 10 MILE ROAD	2
	PLUME MIGRATION FROM NORTH OF 10 MILE ROAD	2
4.0	METHODOLOGY	3
5.0	MONITORING POINT INSTALLATION PROCEDURES	3
6.0	INVESTIGATION DERIVED WASTE	4
7.0	ANTICIPATED SCHEDULE	4

APPENDED FIGURE

FIGURE 1 PROPOSED GSI PIEZOMETER/PORE WATER SAMPLING LOCATIONS



1.0 INTRODUCTION

On behalf of Wolverine World Wide, Inc. (Wolverine), Rose & Westra, a Division of GZA GeoEnvironmental, Inc. (R&W/GZA), prepared this Statement of Work (SOW) summarizing the approach and rationale for the proposed groundwater-surface water interface (GSI) assessment set forth in the Consent Decree (CD). The purpose of this SOW is to propose piezometers, staff gauges, and pore water sampling to investigate GSI under Part 201 of the Michigan Natural Resources and Environmental Protection Act ("Part 201").

2.0 GENERAL APPROACH

The piezometer, staff gauge, and pore water sampling locations were proposed after evaluating the extent of PFAS and their potential transport in groundwater. The following data was compiled and evaluated:

- The estimated extent of perfluorooctane sulfonic acid (PFOS) exceeding the Part 201 groundwater-surface interface (GSI) criterion (12 nano-grams per liter [ng/L]), based on the test results for the residential drinking water wells, the vertical aquifer profiling samples, and the groundwater monitoring well samples.
- The extent of perfluorooctanoic acid (PFOA) exceeding the GSI criterion (12,000 ng/L) was also reviewed. In comparison, the extent of PFOS exceeding the GSI criterion is the controlling parameter for GSI exceedance, due to the stringent PFOS GSI criterion.
- The estimated extent of PFOA+PFOS exceeding 10 ng/L and seven PFAS compounds greater than the proposed maximum contaminant levels (MCLs) for those compounds was also reviewed to evaluate PFOA+PFOS migration in groundwater.
- Soil boring logs for the vertical aquifer profiling locations and available residential water well logs.
- Groundwater contours and interpreted groundwater flow direction based on the August 2019 static water levels measured at groundwater monitoring wells and the staff gauges installed in the Rogue River.
- Isoconcentration maps for total PFAS interpolated from the residential water well and the groundwater monitoring data.

The proposed GSI monitoring network generally consists of pore water sampling in the riverbed, staff gauges to measure the surface water elevation, and GSI piezometers along the river. The GSI piezometers will be used to collect static water levels which will be compared to staff gauges in the surface water body to demonstrate groundwater flow is toward the surface water and to evaluate groundwater flow pattern near the GSI. The piezometers will be constructed with all metal parts (screens, drive points, and riser.) Staff gauges will be metal rods or similar devices hand driven into the surface water body or affixed to structures (such as bridges.) A Michigan-licensed surveyor will measure reference points on the piezometers and staff gauges. The pore water samples will be collected from probes pushed into the riverbed in the groundwater discharge zone (utilizing the same protocol used during prior pore water sampling events near the former tannery.) Static water level measurements at the pore water sampling probe will be recorded and compared to the surface water level collected at a nearby monitoring point (stilling well). If the water level in the pore water sampling probe is higher than that of the surface water and the groundwater elevation in nearby piezometers is greater than the nearby staff gauge, then groundwater discharging to the surface water is confirmed, and a pore water sample will be collected from the sampling probe. In addition, pH, temperature, conductivity, dissolved oxygen and oxidation-reduction potential (ORP) readings will be collected and reviewed with those collected from GSI groundwater



piezometers. Pore water sample data is considered representative of groundwater quality in the groundwater discharge zone.

3.0 BACKGROUND AND PROPOSED INVESTIGATION

The following provides a brief summary of the background of each of the areas included in this SOW and the associated piezometer, staff gauge, pore water sampling locations.

PLUME MIGRATION FROM SOUTH OF 10 MILE ROAD

PFAS have migrated with the predominant groundwater flow to the southeast toward the Rogue River. As the plume crosses Belmont Avenue, a portion of the plume appears to migrate southerly toward the confluence of the Rogue River and Grand River while the main plume continues southeasterly. While groundwater predominantly flows to the southeast, the groundwater contours indicate that a small fraction of groundwater flow passing through the House Street Site flows to the northwest toward the Freska Lake area, which explains the relatively low concentrations of PFOA+PFOS in a few individual locations in that area.

Based on the groundwater flow, analytical data, and our evaluation, the following pore water sampling and GSI piezometer locations are proposed:

- Nine pore water sampling locations (HS-PW-1 through HS-PW-9) and five GSI piezometer locations (HS-GSI-1 through HS-GSI-5) are proposed downgradient of the primary House Street plume, along the Rogue River, to monitor potential PFOA+PFOS venting to the surface water.
- Three GSI piezometer locations (HS-GSI-6 through HS-GSI-8) are proposed downgradient of the primary House Street plume, along the Grand River to monitor potential PFOA+PFOS venting to the surface water.
- Two pore water sampling locations (HS-PW-10 and HS-PW-11) and one GSI piezometer location (HS-GSI-9) are proposed northwest of the House Street Site, downgradient of the Freska Lake area, along the Rogue River to monitor potential PFOA+PFOS venting to the surface water.
- In addition, existing well cluster, HS-MW-19S/D and HS-MW-29A, are located hydraulically downgradient of the primary House Street plume, also considered to be GSI monitoring points to monitor potential PFOA+PFOS venting to the Rogue River.

PLUME MIGRATION FROM NORTH OF 10 MILE ROAD

PFOS + PFOA were detected in the Wellington Ridge neighborhood, located between 10 Mile and 11 Mile Road, west of Wolven Avenue. In addition, PFOA+PFOS were also detected in the groundwater monitoring wells near the North Kent Landfill area. As shown in Figure 1, the detected PFOS concentrations in the Wellington Ridge area are greater than the GSI criterion of 12 ng/L. Based on the groundwater contours, there appears to be mounding near 11 Mile Road and Wolven Avenue. There also appears to be a second groundwater mound near the North Kent Landfill area, south of 10 Mile Road. Groundwater appears to flow radially from the groundwater mounds. With the presence of fine-grained soil in the Wolven-Jewell area, the transport of PFOA+PFOS plume was generally limited to pathways where relatively permeable soils are present. The groundwater monitoring data and residential well data indicated three flow paths to the following areas: northeast (Area 19 plume), the northwest (Wolven Northwest plume), and southeast (Wolven-Childsdale Area plume). PFOS concentrations exceeding the GSI criteria are present in these three downgradient areas.



- Seven pore water sampling locations (Area19-PW-1 through Area19-PW-7) are proposed downgradient/northeast of the Area 19 plume within the Rogue River to monitor potential PFOS & PFOA venting to the surface water. These pore water sample locations are located hydraulically downgradient of Wellington Ridge where elevated PFOA+PFOS concentrations were detected, immediately downgradient of the apparent extent of PFOA+PFOS exceeding 10 ng/L.
- Three GSI piezometer locations (Area19-GSI-1 through Area19-GSI-3) are proposed downgradient of the Area 19 plume to the northeast. Staff gauges in the river will be paired with these piezometer locations. These locations along the Rogue River will be used to measure and compare the groundwater elevations to the pore water and surface water elevations. In addition, these locations will to be used to monitor potential PFOA+PFOS venting to the surface water at the north and south edges of this portion of the plume along with the center of the plume. Additionally, one existing well installed by EGLE is also considered to be a GSI monitoring point. The purpose of these piezometers is to detect constituent concentrations near the groundwater-surface interface, prior to venting to the Rogue River.
- Four pore water sampling locations (WVNW-PW-1 through WVNW-PW-4) and two GSI piezometer locations (WVNW-GSI-1 through WVNW-GSI-2) are proposed immediately downgradient of the Woven Northwest plume, along the Rogue River to monitor potential PFOS + PFOA venting to the surface water. Two staff gauges in the river will be paired with these two piezometer locations.
- Six pore water sampling locations (WV/CH-PW-1 through WV/CH-PW-6) and two GSI piezometer locations (WV/CH-GSI-1 through WV/CH-GSI-2) are proposed immediately downgradient/southeast of the Woven-Childsdales plume, along the Rogue River to monitor potential PFOS + PFOA venting to the surface water. The existing staff gages in this segment of the Rogue River will be utilized for water level comparison and groundwater flow evaluation.

Actual piezometer and pore water sampling locations may vary slightly from the proposed locations of Figure 1 during installation. While the target locations are shown, limitations for access on private properties, river bank conditions, and utilities may require moving piezometer locations.

4.0 METHODOLOGY

Pore water sampling will be performed using the same techniques previously used at the former tannery. Therefore, two-weeks of piezometer and staff gauge measurements will be made to establish groundwater flows to the surface water before any pore water samples will be collected. Piezometer and staff gauge measurements will be made Monday, Wednesday and Friday of each week. If these measurements do not demonstrate groundwater flow to the River, the two-week monitoring will be repeated until it does.

Relevant tasks completed under this SOW will be completed in accordance with the *Quality Assurance Project Plan, Former Wolverine Tannery, House Street Disposal Area, and Woven/Jewell Area, Per- and Polyfluoroalkyl Substances Investigation Program, Revision 2 (QAPP)* prepared for Wolverine World Wide, Inc. by R&W/GZA and dated November 1, 2018.

5.0 MONITORING POINT INSTALLATION PROCEDURES

The proposed piezometers will be hand-driven into the groundwater on the river bank. The top of the piezometer will be installed above the estimated flood elevation based on observations of vegetation and deposition.



The piezometer will be finished with a 1-foot thick bentonite seal, followed by a 2-inch concrete pad at the surface.

After demonstrating the groundwater is flowing to the River, pore water samples will be collected using a temporary well point (i.e., stainless-steel probe) driven to discrete depths within the river bottom. A shroud may be used if river bottom conditions allow to further minimize any short-circuiting during pore water sampling. The pore water will be attempted at 6-inch(in) intervals beginning at 12 inches below the surface of the bottom sediment. Two pore water samples will be attempted following procedures similar to that described below. R&W/GZA's experience indicates that pore water sampling methodology can vary from sampling location to location given physical conditions of the stream bed, etc. As such, the following is proposed only as a guide.

- A 6-ft (or appropriate length) stainless steel probe with a 6-inch screen will be advanced to the desired depth. The top of the screen in the shallowest depth interval will be about 12 inches below the surface of the sediment in the river bottom. Screen intervals are expected to be: 12-18 inches and 18-24 inches.
- A peristaltic pump with dedicated tubing will be used to purge the screen at a flow rate less than 100 milliliters per minute (ml/min).
- R&W/GZA will measure pH, temperature, conductivity, dissolved oxygen and oxidation-redox potential (ORP) from the pore water interval and will compare it to measurements collected concurrently from the river. Both readings will be documented on a field data sheet.
- Once the field readings from the pore water have stabilized and the pore water readings are distinguishable from the river readings (i.e., >10% difference for parameters except for temperature), the pore water will be sampled.
- Pore water will be pumped directly into laboratory-preserved sampling containers maintaining the flow rate of less than 100 ml/min. R&W/GZA will submit samples to Shealy Environmental, Inc. of Columbia, South Carolina for analysis for PFAS analysis using the DOD QSM (which includes isotope dilution.)

6.0 INVESTIGATION DERIVED WASTE

Pore water pumped during the sampling will be discharged back to the surface water body after the PFAS aliquot is collected.

7.0 ANTICIPATED SCHEDULE

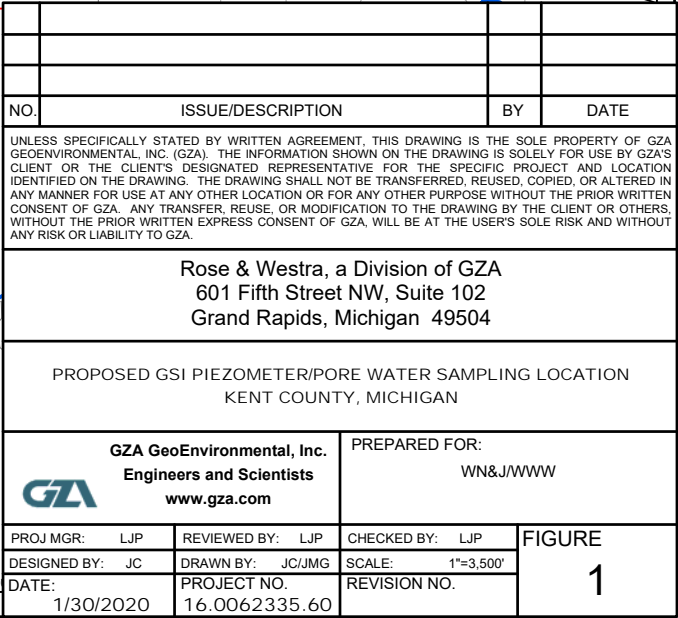
A formal Response Activity Plan will be prepared for this SOW in accordance with the CD and submitted to EGLE no later than 60 days following the Effective Date of the CD between EGLE and Wolverine.

The schedule for piezometer installation will highly depend on R&W/GZA's ability to procure access to the desired locations. Piezometers will be installed and developed prior to collecting the two weeks of piezometer and staff gage measurements. After demonstrating groundwater flow toward the River, the pore water sampling will be conducted. Assuming access for all piezometers and river access is obtained expeditiously, R&W/GZA intends to collect pore water samples during summer 2020 low flow conditions (usually July through early September).

R&W/GZA will summarize the findings from this investigation and submit a letter proposing permanent monitoring well locations needed for GSI monitoring within 90 days following receipt of all analytical data.



FIGURE





GZA GeoEnvironmental, Inc.

Appendix T



STATE OF MICHIGAN
CIRCUIT COURT FOR THE COUNTY OF KENT

WOLVERINE SHOE & TANNING)	
CORPORATION, a Michigan)	
corporation.)	Civil Action
)	No. <u>2609</u>
Plaintiff)	
vs)	
)	
)	<u>JUDGMENT</u>
TOWNSHIP OF PLAINFIELD, et al)	
)	
Defendants)	

At a session of said Court held in the
Court House in the City of Grand Rapids, on
the 6th day of May, 1966.

PRESENT: HONORABLE STUART HOFFIUS
Circuit Judge

The parties of this suit having come to an amicable
settlement, and the Court being fully advised in the pre-
mises, and approves of said settlement,

NOW THEREFORE, IT IS HEREBY ORDERED AND ADJUDGED:

1. The plaintiff, Wolverine Shoe & Tanning Corpora-
tion, is authorized to use that portion of the premises
described in paragraph 2 of its Complaint, which is out-
lined in red on Exhibit A, attached to said Complaint,
as a dump for its industrial wastes. It is adjudged that
said premises so outlined in red is a nonconforming use
within that term as used in the Zoning Ordinance of
Plainfield Township, which premises are described as
follows:

Commencing on the West line of the E 1/2 of the SW 1/4 of Section 4, Town 8 North, Range 11 West, 1740 feet N of the N boundary line of House Street, thence S along said West line to the North boundary of House Street, thence East along the North line of House Street 1300 feet more or less to the N and S 1/4 line, thence N along said N and S 1/4 line, 1620 feet, thence Northwesterly 1320 feet more or less to beginning, being approximately 50 acres, Plainfield Township, Kent County, Michigan.

2. Authorization to use said premises as a non-conforming use for the purpose of a dump for disposal of the industrial wastes of the plaintiff, is subject to the following conditions:

A. Wolverine Shoe & Tanning Corporation shall conform with the following conditions and provisions:

(1) It shall promptly become licensed by the State Health Department under Act 87 of Public Acts of 1965, to operate said dump.

(2) It shall conform with Act 87 of Public Acts of 1965 and to all rules and regulations adopted thereunder by the Department of Public Health.

(3) It shall conform to any Ordinance of the Township of Plainfield now in effect and/or later hereafter enacted pertaining to dumps.

(4) It shall dispose of industrial solids and liquid wastes in such manner that odors will not unreasonably interfere with the peace and enjoyment of rights of persons in that community, and make such treatment of such industrial wastes as is reasonably possible to eliminate odors therefrom.

7 pages

(4 1/2) It shall maintain a 10 foot buffer strip of pines or similar shrubs or trees surrounding said premises.

(5) It shall cover sludge and all other industrial wastes, other than liquid wastes, daily.

(6) It shall dump industrial liquor and/or other liquid or semi-liquid wastes only in such places as tests previously taken show will readily absorb the same so that no part of said wastes will remain uncovered over sixty (60) hours.

(7) Transportation of industrial wastes shall be made in a manner that will prevent any of said wastes from spilling from said containers, in transit from the place of business until said waste is dumped in the area above described.

(8) It shall keep the area of said dump and its premises adjoining in such manner that they shall not become unsightly so as to adversely affect the market value of property in the community.

(9) It shall not expand the dump to any other premises from that above described as being authorized as a nonconforming use, except by any variance or rezoning which may be granted in conformance with the Zoning Ordinance of Plainfield Township.

(10) If a public disposal system becomes available, it shall use said system in the disposal of its industrial wastes.

(11) It shall see that water supplies and/or lakes or other waters not owned by the company

will not be contaminated by any use made of said dump.

(12) It shall so use said dump in such manner that it will not afford a breeding place for flies or vermin.

(13) Copies of plans and specifications furnished to any Health Department shall also be furnished to the Township of Plainfield, at the same time such plans are furnished to the Health Department.


(14) It shall make the dump and surrounding area owned by it available for inspection by the Town Board members and/or any of its duly authorized agents and/or attorneys, at any reasonable hours during working days, when requested.


(15) Said dump shall be used for disposal of the industrial wastes only of said company.

(16) Said company will use said dump to the maximum extent for disposal of its industrial wastes consistent with the above provisions.

3. Costs are awarded to neither party as a public question is involved.

4. The temporary injunction issued in said cause is hereby dismissed.


Circuit Judge



James P. Don

Approved as to substance and form:


WOLVERINE SHOE & TANNING CORP.
a Michigan corporation, plaintiff

BY 
Its Attorney

TOWNSHIP OF PLAINFIELD, Defendant

BY 
Its Attorney

GEORGE COMSTOCK, GLADYS COMSTOCK,
ANTHONY GEDRITIS, HELEN GEDRITIS,
EDMUND BRODOWSKI, and SOPHIA
BRODOWSKI, Defendants

BY 
their attorney