

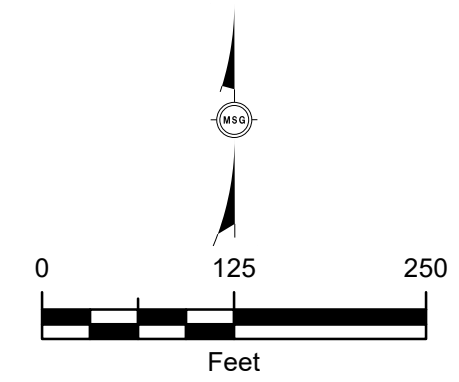


-  Monitoring Well Location
-  Approximate Property Boundary



Notes:
 - Source of aerial photograph: Michigan Imagery Solution (2015)
 - Former building footprint digitized from 1974 aerial photograph
 - Railway line from Michigan GIS Open Data (Railroads - v17a)



FIGURE --
MONITORING WELL SAMPLE LOCATIONS
 FORMER PARTZ CORPORATION
 1232 West Main Street
 Owosso, Shiawassee County, Michigan

DATE 10/22/2019	DRAWN BY KRB	DESIGNED BY KRB	PROJECT NO. EGLE0001
--------------------	-----------------	--------------------	-------------------------