



STATE OF MICHIGAN ENTERPRISE PROCUREMENT

Department of Technology, Management, and Budget
320 S. Walnut Street 2nd Floor Lansing, MI 48933
P.O. BOX 30026 LANSING, MICHIGAN 48909

CONTRACT CHANGE NOTICE

Change Notice Number **23**

to

Contract Number **MA18000000018**

CONTRACTOR	ENVIRONMENTAL SYSTEMS RESEARCH INSTITUTE INC
	380 New York Street
	Redlands CA 92373-8100
	Tim Brazeal
	609-793-2853 1607
	tbrazeal@esri.com
	CV0066756

STATE	Program Manager	Mark Holmes	DTMB
		517-241-6469	
	Holmesm3@Michigan.gov		
	Contract Administrator	Kristine Mills	DTMB
517-242-6402			
millsk11@michigan.gov			

CONTRACT SUMMARY

ESRI Master Purchase Agreement

INITIAL EFFECTIVE DATE	INITIAL EXPIRATION DATE	INITIAL AVAILABLE OPTIONS	EXPIRATION DATE BEFORE
October 16, 2017	October 15, 2022	5 - 12 Months	October 15, 2027
PAYMENT TERMS		DELIVERY TIMEFRAME	
		N/A	
ALTERNATE PAYMENT OPTIONS			EXTENDED PURCHASING
<input type="checkbox"/> P-Card <input type="checkbox"/> Direct Voucher (PRC) <input type="checkbox"/> Other			<input checked="" type="checkbox"/> Yes <input type="checkbox"/> No

MINIMUM DELIVERY REQUIREMENTS

N/A

DESCRIPTION OF CHANGE NOTICE

OPTION	LENGTH OF OPTION	EXTENSION	LENGTH OF EXTENSION	REVISED EXP. DATE
<input type="checkbox"/>	12 Months	<input checked="" type="checkbox"/>		March 31, 2028
CURRENT VALUE	VALUE OF CHANGE NOTICE	ESTIMATED AGGREGATE CONTRACT VALUE		
\$19,480,806.00	\$0.00	\$19,480,806.00		

DESCRIPTION

Effective 3/25/2025, the parties hereby agree to amend the contract as follows:

The term of the contract shall be extended by six (6) months, with the revised expiration being 3/31/2028.

The parties also agree to the attached Enterprise Agreement Renewal, including the modifications identified in Amendment 3.

All other terms, conditions, specifications, and pricing remain the same. Per contractor and agency agreement, DTMB Central Procurement Services approval, and State Administrative Board approval on 3/25/2025.



1/27/2025

Mark Holmes
Michigan Department of Technology and Budget-Center for Shared Solutions
Romney Building, 10th Floor, 111 S. Capital Ave
Lansing, MI 48933

Dear Mark:

Thank you for the proposed recommendations received on Wednesday, September 18, 2024.

As your supporting Esri Account Team we are looking forward to this Enterprise Agreement (EA) Renewal and we appreciate your recent feedback.

Esri very much respects and values the State of Michigan Department of Technology Management and Budget's (DTMBs) continued dedication to supporting Michigan State agencies through the Esri Enterprise Agreement Renewal.

In support of Michigan's budgetary considerations while also aligning with future licensing model changes Esri is proposing a Flex licensing model while also offering total 3-year term price reduction of \$450,000.00 from original proposed offer of \$3,900,000 as identified in the cost table below.

This offer is an equitable reduction in total cost while also providing greater flexibility in licensing for the long-term investment for Michigan in support of strategic goals.

Moreover, the Flex licensing model by Esri is a software licensing approach that provides a scalable approach to the State of Michigan in managing your ArcGIS software licenses by accommodating fluctuations in licenses as Michigan advances and evolves to meet overall organizational requirements.

- The Esri Enterprise Agreement (EA) will remain in effect for three (3) years and grant Michigan access to the Esri products listed below.
- Perpetual and Annual Subscription: Maintenance on all listed software, including maintenance on listed software deployed prior to the Agreement, is included for the term of the EA. This Agreement also includes Licenses that are Annual and will expire at the end of the Agreement.

The Agreement will be effective on March 28th, 2025 which will renew the current agreement without lapse in service, and will require a firm three-year commitment.

Proposed payment terms for the EA, developed to reflect your organization’s anticipated deployment schedule, are as follows:

	Year 1	Year 2	Year 3	Total
Annual EA Fee	\$1,100,000	\$1,150,000	\$1,200,000	\$3,450,000

Esri products and services to which the State of Michigan will have deployment rights during the term of this agreement include:

EA Products— Esri Flex (formerly Uncapped) *

Product - Perpetual	Total
ArcGIS Desktop: Advanced, Standard, and Basic (Single and Concurrent Use)	Esri Flex
ArcGIS Desktop Extensions: ArcGIS 3D Analyst, ArcGIS Data Reviewer, ArcGIS Geostatistical Analyst, ArcGIS Network Analyst, ArcGIS Publisher, ArcGIS Schematics, ArcGIS Spatial Analyst, and ArcGIS Workflow Manager (Single and Concurrent Use)	Esri Flex
ArcGIS Enterprise: ArcGIS Enterprise (Advanced and Standard)	Esri Flex
ArcGIS Enterprise Extensions: ArcGIS 3D Analyst, ArcGIS Data Reviewer, ArcGIS Geostatistical Analyst, ArcGIS Network Analyst, ArcGIS Schematics, and ArcGIS Spatial Analyst, and ArcGIS Workflow Manager (Classic)	Esri Flex
ArcGIS GIS Server: Advanced, Standard, Basic	Esri Flex
ArcGIS Enterprise Additional Capability Servers: ArcGIS Image Server, ArcGIS GeoEvent Server	Esri Flex
ArcGIS Monitor	Esri Flex
ArcGIS Runtime Advanced	Esri Flex
ArcGIS Runtime Analysis Extension	Esri Flex

Product - Subscription	Total
ArcGIS Enterprise Creator User Type Annual Subscription	Esri Flex
ArcGIS Enterprise Mobile Worker User Type Annual Subscription	Esri Flex
ArcGIS Enterprise Contributor (formerly Editor) User Type Annual Subscription	Esri Flex
ArcGIS Online Creator User Type Annual Subscription	Esri Flex
ArcGIS Online Mobile Worker User Type Annual Subscription	Esri Flex

ArcGIS Online Contributor (formerly Editor) User Type Annual Subscription	Esri Flex
ArcGIS Online Viewer User Type Annual Subscription	Esri Flex
ArcGIS Enterprise Professional (formerly Standard) User Type Annual Subscription	Esri Flex
ArcGIS Enterprise Professional Plus (formerly Advanced) User Type Annual Subscription	Esri Flex
ArcGIS Online Professional (formerly Standard) User Type Annual Subscription	Esri Flex
ArcGIS Online Professional Plus (formerly Advanced) User Type Annual Subscription	Esri Flex

*Esri Flex (formerly Uncapped) provides the right to Deploy quantities as needed throughout the term of the Agreement.

The EA Fee is based on the estimated numbers listed in the ‘Estimated Deployment’ table below. Flexibility is provided to Deploy in excess of the estimated numbers solely in direct support of your organization, but any increase over the estimated numbers will be used to re-value the EA Fee at renewal time.

Estimated Deployments

User Type Annual Subscriptions	Term 1	Term 2	Term 3
ArcGIS Enterprise Creator User Type Annual Subscription	1,495	1,520	1,545
ArcGIS Enterprise Mobile Worker User Type Annual Subscription	240	250	265
ArcGIS Enterprise Contributor (formerly Editor) User Type Annual Subscription	120	120	120
ArcGIS Online Contributor (formerly Editor) User Type Annual Subscription	30	30	30
ArcGIS Online Creator User Type Annual Subscription	1,495	1,520	1,545
ArcGIS Online Mobile Worker User Type Annual Subscription	240	250	265
ArcGIS Online Viewer User Type Annual Subscription	100	100	100
ArcGIS Enterprise Professional (formerly Standard) User Type Annual Subscription	0	5	5
ArcGIS Enterprise Professional Plus (formerly Advanced) User Type Annual Subscription	0	5	5
ArcGIS Online Professional (formerly Standard) User Type Annual Subscription	0	5	5
ArcGIS Online Professional Plus (formerly Advanced) User Type Annual Subscription	0	5	5

The Enterprise Agreement also includes:

EA Products—Capped Quantities

Perpetual Products	Rolled-In Qty. (if applicable)	Qty. to Be Deployed	Total
ArcGIS Roads & Highways Desktop Concurrent Use	11	19	30
ArcGIS Roads and Highways (Location Referencing) for ArcGIS GIS Server Standard or Advanced (Windows Only) Up to Four Cores Perpetual License	3	0	3
ArcGIS Roads and Highways (Location Referencing) for ArcGIS GIS Server Standard or Advanced (Windows Only) Up to Four Cores Staging Server Perpetual License	4	0	4
ArcGIS Image Analyst (for use with ArcGIS Pro) Concurrent Use	1	0	1
ArcGIS Workflow Manager Server Advanced Up to Four Cores Perpetual License	1	2	3
ArcGIS Workflow Manager Server Advanced Up to Four Cores Staging Server Perpetual License	0	6	6
ArcGIS Data Interoperability Desktop Concurrent Use	3	0	3

Annual Subscription Products	Term 1	Term 2	Term 3
ArcGIS Indoors Maps for ArcGIS Enterprise Annual Subscription	1	1	1
ArcGIS Indoors Maps for ArcGIS Enterprise Staging Annual Subscription	1	1	1
ArcGIS Indoors Spaces for ArcGIS Enterprise Annual Subscription	1	1	1
ArcGIS Indoors Spaces for ArcGIS Enterprise Staging Annual Subscription	1	1	1
ArcGIS Business Analyst Pro for ArcGIS Online with US National Data Bundle Annual Subscription	2	2	2
ArcGIS Hub Premium ArcGIS Online Community Annual Subscription	1	1	1
ArcGIS Hub Premium Additional 1,000 ArcGIS Online Community Creator Annual Subscription	2	2	2
ArcGIS Online Premium Feature Data Store M-2 Annual Subscription	1	1	1
ArcGIS StreetMap Premium for ArcGIS Pro Online Map Display + Geocoding USA State Annual Subscription	4	4	4

User Type Products	Term 1	Term 2	Term 3
ArcGIS Enterprise	<i>(number of Users per Term)</i>		

ArcGIS Location Sharing User Type Extension for ArcGIS Enterprise Annual Subscription	20	30	40
ArcGIS Insights in ArcGIS Enterprise Annual Subscription	10	10	10
ArcGIS Online (30 Organizational Subscriptions)	<i>(total number of Users per Term)</i>		
ArcGIS Online Organizational Subscriptions	30	30	30
ArcGIS Location Sharing User Type Extension for ArcGIS Online Annual Subscription	20	30	40
ArcGIS Insights in ArcGIS Online Annual Subscription	10	10	10
ArcGIS Business Analyst Web App Standard Online Annual Subscription	4	4	4
ArcGIS Business Analyst Web App Advanced Online Annual Subscription	3	3	3
ArcGIS Drone2Map Advanced for ArcGIS Online Annual Subscription	7	7	7
ArcGIS Navigator for ArcGIS Online Annual Subscription	5	5	5
ArcGIS 3D Analyst for ArcGIS Online Creator or Professional User Type Annual Subscription	0	5	5
ArcGIS Data Reviewer for ArcGIS Online Creator or Professional User Type Annual Subscription	0	5	5
ArcGIS Geostatistical Analyst for ArcGIS Online Creator or Professional User Type Annual Subscription	0	5	5
ArcGIS Network Analyst for ArcGIS Online Creator or Professional User Type Annual Subscription	0	5	5
ArcGIS Publisher for ArcGIS Online Creator or Professional User Type Annual Subscription	0	3	3
ArcGIS Online Service Credits (based on user types listed under Esri Flex)	929,000	929,000	929,000

The EA also includes the following additional components:

Additional Benefits	Quantity
Esri International User Conference Registrations	40
Back-Up Media	3
Authorized Tier-Two Standard Support Callers	30

This proposal is valid for 30 days. In order to complete the agreement within this timeframe, I ask that you contact me within the next seven days to work through any questions or concerns you may have.

Esri and Michigan have a long and rich history working together. I appreciate the opportunity to present you with this proposal, as I believe it will greatly benefit your organization. Thank you very much for your consideration.

Best regards,

Mark Alexander

Mark Alexander
Senior State Account Manager

Amendment No. 3

Agreement No. 00128146.0



This Amendment No. 3 is entered into by and between **State of Michigan** (hereinafter referred to as “**State**”) and **Environmental Systems Research Institute, Inc.** (hereinafter referred to as “**Esri**”).

WHEREAS, Esri and State entered into an Enterprise Agreement with an effective date of March 29, 2019 (hereinafter, “**Agreement**”); and

WHEREAS, the parties desire to amend the Agreement to extend the term for an additional three (3) years and update applicable terms and conditions.

NOW THEREFORE, the parties agree to the following:

1. Extend the term of the Agreement for three (3) years from March 28, 2025 through March 27, 2028, unless terminated earlier in accordance with Article 7 – Term, Termination, and Expiration (“**A3 Renewal Term**”).
2. Delete Appendix A Products and Deployment Schedule, Appendix B EA Fee Schedule, Appendix C State Annual Deployment Report, Appendix D EA Points of Contact, Appendix E Tier 1 Help Desk Authorized Individuals, and replace with the attached Proposal Letter, which will supersede and apply during the A3 Renewal Term.

All references in the Agreement to “Table A-1,” “Table A-2,” “Appendix A,” “Appendix B,” “Appendix C,” “Appendix D,” and “Appendix E” shall be read to mean Proposal Letter.

3. Modify **Article 1 – Definitions** to add the following:

“**Proposal Letter**” means the attached offer document that includes, at a minimum, the EA Products and EA Fee and may also include additional Esri Products and Services.

4. Delete **Section 2.1 Grant of License** and replace with the following:

2.1 Grant of License. Subject to the terms and conditions of this EA, Esri grants to the State a personal, nonexclusive, nontransferable license solely to use, copy, and Deploy quantities of the EA Products listed in the Proposal Letter for the term of the EA (i) for the applicable EA Fee and (ii) in accordance with the Master Agreement. Rolled-In Software, if listed in the Proposal Letter, will be licensed in accordance with the Master Agreement. Beta licenses are not available under this EA as EA Products.

5. Delete **Section 4.1.a. Tier 1 Support**, subsection 6 and replace with the following:

(6) State may assign named Tier 1 Help Desk individuals up to the quantity listed in the Proposal Letter. Tier 1 Help Desk individuals are the only individuals authorized to contact Tier 2 Support. State may change the Tier 1 Help Desk individuals through the My Esri portal.

6. Modify **Section 4.1.b. Tier 2 Support Provided by Esri** to add the following:

(7) For Tier 2 Support, contact Esri through My Esri at <https://my.esri.com>, via the web at <https://support.esri.com>, or by phone at 909-793-3774 (within the United States only).

7. Delete **Section 5.1 Purchase Orders, Invoicing, Delivery, and Deployment** and replace with the following:

5.1 Orders, Delivery, and Deployment

- a. Upon the Effective Date, Esri will invoice the State and provide Authorization Codes to activate the nondestructive copy protection program that enables the State to download, operate, or allow access to the EA Products. Delivery of updates/new versions of EA Products will be made in the same manner. State will establish a single point of contact who will be responsible for Deployment. Esri may invoice the EA Fee up to

thirty (30) calendar days before (i) the payment dates identified in the Proposal Letter; or (ii) if no payment dates are identified, the annual anniversary date for each year of the EA.

b. Invoices are due and payable by the Customer, in accordance with the Customer's standard payment procedures as specified in 1984 Public Act no. 279, MCL 17.51, *et seq.*, within thirty (30) calendar days after receipt, provided the State determines that the invoice was properly rendered.

c. Esri's federal ID number is 95-2775-732.

d. If requested, Esri will ship backup media to the ship-to address identified on the Ordering Document, FOB destination, with shipping charges prepaid by the State. State acknowledges that should sales or use taxes become due as a result of any shipments of tangible media, Esri has a right to invoice and the State will pay any such applicable sales or use tax associated with the receipt of tangible media.

e. **Order Requirements.** Esri does not require the State to issue a purchase order. State may submit a purchase order in accordance with its own internal process, provided that if the State issues a purchase order, the State will submit its initial purchase order on the Effective Date. State will submit subsequent purchase orders to Esri at least thirty (30) calendar days before (i) the payment dates identified in the Proposal Letter; or (ii) if no payment dates are identified, the annual anniversary date for each year of the EA. Any purchase orders that the State issues will reference, incorporate, and be subject to the terms and conditions of the EA. Additional or conflicting terms in any purchase orders, invoices, or other documents exchanged during the ordering process, other than the terms of this EA, Product or Services descriptions, quantities, pricing, and delivery instructions, are void and of no effect.

1. All orders pertaining to this EA will be processed through the State's centralized point of contact on the Proposal Letter. State can send order processing questions to Customer Service at Esri 380 New York Street Redlands, CA 92373-8100; send emails to service@esri.com; or call Esri at 888-377-4575.

2. The following information will be included in each Ordering Document:

(i) Customer name; Esri customer number, if known; and bill-to and ship-to addresses

(ii) Order number

(iii) Applicable annual payment due; for Unit-Priced Items, the name of the product and quantity

(iv) The following printed statement "Governed by and subject to the signed Enterprise Agreement number [insert agreement number]."

8. Delete **Section 5.2 Annual Report of Deployments** and replace with the following:

5.2 Annual Report of Deployments. At each anniversary date and ninety (90) calendar days prior to the expiration of this EA, the State will provide Esri with a written report, in a form acceptable to Esri, detailing all Deployments (each a "Deployment Report"). Upon request, the State will provide records sufficient for Esri to verify the accuracy of the Deployment Report. If the State's use is greater than contracted, the State shall be invoiced for any excess Deployments in accordance with product pricing in the State's MPA, and the unpaid Deployment fees shall be payable in accordance with Section 10.1 – 10.3 of Exhibit B to the Master Agreement No. 318955. Payment under this provision shall be Esri's sole and exclusive remedy to cure these issues.

9. Delete **Section 5.3 Esri International User Conference Registration** and replace with the following:

5.3 Esri User Conference Registration. Esri shall provide Esri User Conference registrations to the State annually during the term of this EA in the quantities set forth in the Proposal Letter. State is responsible for distributing the registrations internally. Third parties may not represent or attend on behalf of State at any Esri User Conference.

10. Modify **Section 7.1 Term** as follows: "This EA may be renewed or extended by mutual agreement of the parties. The Proposal Letter may be updated to reflect the then-current EA offer for the duration of the renewal or extension term."

11. Modify **Section 7.4 License Term and Use upon Expiration of EA Term** to add the following: “State may only purchase standard maintenance or reinstate maintenance on licenses that were included in the final Deployment Report. All term licenses and subscription licenses of Deployed EA Products terminate upon expiration of the EA. Esri User Conference registrations, Advantage Program Learning and Services credits, and Training Pass days terminate upon expiration.”

12. Delete **Section 12.1 Esri Partner Original Equipment Manufacturer (OEM) Bundled or Embedded Items/Services** and replace with the following:

12.1 Esri Partner Original Equipment Manufacturer (OEM) Bundled or Embedded Items/Services.

Under Esri’s OEM or Solution OEM programs, OEM partners are authorized to embed or bundle portions of Esri products and services with their application or service. OEM partners’ business model, licensing terms and conditions, and pricing are independent of this EA. The State will not seek any discount from the OEM partner or Esri based on the availability of EA Products under this EA. The State will not decouple Esri products or services from the OEM partners’ application or service. Esri products or services embedded in third-party products or services are not EA Products.

13. Delete **Section 12.3 Obsolescence** and replace with the following:

12.3 Obsolescence. During the term of this EA, some EA Products may be retired, become obsolete, or may no longer be available to Deploy in the identified quantities. The State may continue to use EA Products that have been Deployed, but updates for EA Products and Rolled-In Software in the mature and retired phases may not be available. Maintenance will be subject to the individual Product Life Cycle Support Status and Product Life Cycle Support Policy, which can be found at <https://support.esri.com/en/other-resources/product-life-cycle> by selecting the product type and clicking the Product Life Cycle link for specific product plans.

Except as may be specifically modified by this Amendment No. 3, all other terms and conditions of the Agreement and any Amendment(s) or Addendum(s) constitute the entire agreement between the parties and supersede all prior and contemporaneous agreements or representations, written or oral, concerning the subject matter of this Agreement.

IN WITNESS WHEREOF, the parties hereto have executed this Amendment No. 3 as of the date of the last party to sign below.

ACCEPTED AND AGREED:

STATE OF MICHIGAN
(State)

ENVIRONMENTAL SYSTEMS
RESEARCH INSTITUTE, INC.
(Esri)

By: _____
Authorized Signature

By: _____
Authorized Signature

Printed Name: _____

Printed Name: _____

Title: _____

Title: _____

Date: _____

Date: _____



STATE OF MICHIGAN ENTERPRISE PROCUREMENT

Department of Technology, Management, and Budget
320 S. Walnut Street 2nd Floor Lansing, MI 48933
P.O. BOX 30026 LANSING, MICHIGAN 48909

CONTRACT CHANGE NOTICE

Change Notice Number 22
to
Contract Number MA18000000018

CONTRACTOR	ENVIRONMENTAL SYSTEMS RESEARCH INSTITUTE INC
	380 New York Street
	Redlands CA 92373-8100
	Tim Brazeal
	609-793-2853 1607
	tbrazeal@esri.com
	CV0066756

STATE	Program Manager	Various	DTMB
STATE	Contract Administrator	Jeremy Lyon	DTMB
		517-230-2858	
		LyonJ5@michigan.gov	

CONTRACT SUMMARY				
ESRI Master Purchase Agreement				
INITIAL EFFECTIVE DATE	INITIAL EXPIRATION DATE	INITIAL AVAILABLE OPTIONS	EXPIRATION DATE BEFORE	
October 16, 2017	October 15, 2022	5 - 12 Months	October 15, 2025	
PAYMENT TERMS		DELIVERY TIMEFRAME		
Net 45		N/A		
ALTERNATE PAYMENT OPTIONS			EXTENDED PURCHASING	
<input type="checkbox"/> P-Card <input type="checkbox"/> Direct Voucher (PRC) <input type="checkbox"/> Other			<input type="checkbox"/> Yes <input checked="" type="checkbox"/> No	
MINIMUM DELIVERY REQUIREMENTS				
N/A				
DESCRIPTION OF CHANGE NOTICE				
OPTION	LENGTH OF OPTION	EXTENSION	LENGTH OF EXTENSION	REVISED EXP. DATE
<input type="checkbox"/>		<input type="checkbox"/>		
CURRENT VALUE	VALUE OF CHANGE NOTICE	ESTIMATED AGGREGATE CONTRACT VALUE		
\$19,290,516.00	\$0.00	\$19,290,516.00		
DESCRIPTION				
10/10/2024, this change is to update the annual maintenance to continue use of the ESRI Michigan Imagery Solution. Using existing funds for \$190,290 for funding change notice.				
All other terms, conditions, specifications and pricing remain the same. Per contractor and agency agreement, and DTMB Central Procurement Services approval				

**Program Managers
for
Multi-Agency and Statewide Contracts**

AGENCY	NAME	PHONE	EMAIL
DTMB	Mark Holmes	517-241-6469	Holmesm3@Michigan.gov
DTMB	Mark Holmes	517-241-6469	Holmesm3@Michigan.gov
DTMB	Mark Holmes	517-241-6469	Holmesm3@Michigan.gov
DTMB	Mark Holmes	517-241-6469	Holmesm3@Michigan.gov
DTMB	Mark Holmes	517-241-6469	Holmesm3@Michigan.gov

AN ESRI
PROPOSAL

August 26, 2024

Proposal for Managed Cloud Services Renewal

Prepared for:

Mark Holmes
State of Michigan
111 S Capitol Ave
Lansing, MI 48933-1555

Esri Revised Proposal # P018357

380 New York Street
Redlands, California 92373-8100 usa
909 793 2853
info@esri.com
esri.com

Table of Contents

Section Title	Page
1.0 Introduction	2
2.0 Service Features	3
2.1 Included Features	3
2.1.1 Expert Oversight	3
2.1.2 User Access.....	3
2.1.3 Security and Compliance	4
2.1.4 Availability	4
2.1.5 Software Licenses	4
2.1.6 Cloud Infrastructure	5
2.2 Operations and Maintenance	6
2.2.1 Operational Support and Monitoring Services	6
2.2.2 Incident Management	7
2.2.3 Maintenance	7
2.2.4 Change Management.....	8
2.2.5 Professional Services Consulting for data updates	8
2.2.6 Decommissioning	9
3.0 Pricing.....	10
Appendix A Incident Severity Definitions.....	16
Appendix B Customer Responsibilities and Assumptions	17

1.0 Introduction

Esri is pleased to submit this Managed Cloud Services proposal to State of Michigan to extend the hosting period for their Imagery Data Content Service for another 12 months (October 1, 2024, to September 30, 2025). Updates to the scope of work for the hosting period are summarized below:

- The Development environment has been up-scoped from three months to four months to support up to one data update.
- The Staging environment has been de-scoped from four months to three months to support up to one data update.

The following sections further describe the features that comprise the Imagery Data Content Service (Content Service), as well as the expected implementation process, ongoing operations, and customer responsibilities.

2.0 Service Features

2.1 Included Features

2.1.1 Expert Oversight

Esri experts will oversee the entire life cycle of the service offering. The service is delivered on a standard, proven, and repeatable architecture. The Esri team will coordinate monitoring, support, and maintenance activities.

2.1.2 User Access

State of Michigan end users will access the web services via HTTPS using URL(s) provided by Managed Cloud Services. This access will be granted and supported for the full hosting term. To provide consistent performance, access to the underlying infrastructure and GIS software in the Staging and Production environments will be limited to the Managed Cloud Services experts supporting the service.

2.1.3 Security and Compliance

The following security protocols and controls will be used to secure Staging and Production environments. Descriptions of these security protocols are provided in Table 1 below.

Security Protocols	Description
Infrastructure Security	Monthly OS patching
Threat Prevention	Malware protection
Encryption	Encryption in transit (HTTPS)
Configuration Management	Change management
	Run books
Monitoring	Continuous infrastructure monitoring
Disaster Recovery	Instance Imaging (Backups)

Table 1: Security Protocols and Controls

Other supported protocols may be technically feasible but are not included in this service offering. Pricing does not include services associated with certifying the hosting environments to comply with specific IT security regulations pertaining to sensitive data or specifically certified processes (e.g. HIPAA, PCI, FISMA, FedRAMP, etc.).

2.1.4 Availability

The service is designed to maintain the Production Environment at a target 99% availability per month. Availability is based on the total number of minutes per month, minus the minutes of downtime due to a Severity 1 incident (see Appendix A). The result is then divided by the total number of minutes per month to determine the availability percentage. Downtime during scheduled maintenance windows or caused by unsupported workflows and usage is not factored into the availability calculation. This offering does not incorporate a formal service level agreement (SLA).

2.1.5 Software Licenses

The commercial off-the-shelf (COTS) software required for the service in the Production Environment takes advantage of State of Michigan’s existing ArcGIS software licenses. As part of the onboarding process, Esri will work with State of Michigan to ensure that the required licenses listed in Table 2 are provided to Managed Cloud Services for installation. State of Michigan must remain current on all required Esri software maintenance for the full hosting term of the Content Service engagement. The service includes software needed for Staging Environments as part of the solution, and therefore, State of Michigan is not required to provision any additional licenses for Staging.

2.1.6 Cloud Infrastructure

The infrastructure includes the components shown in Tables 2, 3, and 4 for Development, Staging and Production environments.

2.1.6.1 Production Environment

The Production Environment is scoped to be running for the full hosting term.

Component	Description
Cloud Server	ArcGIS Image Server: Two cloud servers with 8 virtual computing units and 64 GB of virtual memory User Management Server: One cloud server with 2 virtual computing units and 4GB of virtual memory ArcGIS Monitor: One cloud server with 2 virtual computing units and 8GB of virtual memory
Data Storage (Shared between Production and Staging)	Up to 132 TB in S3 and up to 66 TB in AWS Glacier
Data Storage (Production Only)	Up to three TB EBS
ArcGIS Software Provided by Customer	ArcGIS Server ArcGIS Image Server

Table 2: Cloud Infrastructure Components

A change order will be provided if modifications are required to the infrastructure to migrate off the Active Directory solution.

Staging Environment

The Staging Environment is scoped to be running for three months out of the full hosting term.

Component	Description
Cloud Server	ArcGIS Server: One cloud server with 4 virtual computing units and 16 GB of virtual memory User Management Server: One cloud server with 2 virtual computing units and 4 GB of virtual memory
Data Storage (Staging Only)	Up to three TB EBS
ArcGIS Software Provided by Esri	ArcGIS Server ArcGIS Image Server

Table 3: Cloud Infrastructure Components

Development Environment

The development environment is scoped to be running for four months out of the full hosting term.

Component	Description
Cloud Server	ArcGIS Server: One cloud server with 8 virtual computing units and 32 GB of virtual memory User Management Server: One cloud server with 2 virtual computing units and 4 GB of virtual memory
ArcGIS Software Provided by Customer	ArcGIS Server ArcGIS Image Server

Table 4: Cloud Infrastructure Components

In the event State of Michigan’s workflows or usage changes, to the extent that the infrastructure proposed is no longer stable or performs adequately to meet the targeted availability, a change order will be issued to increase the infrastructure and/or support to manage the environment.

2.2 Operations and Maintenance

2.2.1 Operational Support and Monitoring Services

The Imagery Data Content Service includes 24/7 monitoring of the Production Environment. The service also includes operational support during business hours (5:00 AM to 5:00 PM Pacific Time, Monday through Friday, except Esri holidays) for the critical components listed under severity levels 1 and 2 in Appendix A. Managed Cloud Services will evaluate and resolve Severity 1 or 2 incidents in accordance with the incident management procedure described below.

Additional After-Hours Support will be available from 5:00 PM – 5:00 AM Pacific Time, for the critical components listed in Appendix A. This support is only for addressing Severity 1 incidents. Any issues that do not classify as Severity 1 will be addressed during operational support hours.

Operational support for the Imagery Data Content Service does not include addressing end- user questions or training issues associated with functionality of the Esri COTS software or content published in the hosted environment. User support for Esri COTS software is provided through Esri Technical Support, as part of State of Michigan’s Esri software license and annual maintenance fees.

2.2.2 Incident Management

After content and services have been deployed and verified in the Production Environment, State of Michigan is responsible for identifying up to three internal resources authorized to report issues via MyEsri.com. All issues reported by end users to State of Michigan Help Desk staff must be validated prior to creating a case in MyEsri to Managed Cloud Services.

When State of Michigan identifies an incident in the Production Environment and escalate it to Managed Cloud Services, State of Michigan must provide the following information to ensure that the troubleshooting process moves forward efficiently.

- Description of the problem including:
 - Type of problem – availability, performance, or other error
 - Frequency – intermittent or constant
 - Number of impacted users
 - Duration – when the incident was first detected
 - Browser and device being used when the issue was experienced, and whether it occurs on other types of browsers or devices
 - Screenshots of the problem or error, if applicable
- Steps that can be followed to reproduce the issue

Once the issue is confirmed by Managed Cloud Services, Esri will apply a fix or suggest a workaround and inform State of Michigan via e-mail when the problem has been resolved. For Severity 1 incidents, Managed Cloud Services will prepare a service disruption summary including what caused the issue, what was done to resolve it, and what can be done to prevent it from happening again in the future. Issues arising out of data quality or integrity will be classified as a Severity 2 issue.

2.2.3 Maintenance

2.2.3.1 Cloud Infrastructure

Esri will perform standard maintenance on the cloud infrastructure during scheduled downtime

periods. Example maintenance activities include security patches and operating system patches. Esri will provide State of Michigan with the recurring maintenance schedule (dates and times) and expected duration of downtime and notify State of Michigan at least one week in advance, if it changes. Planned service interruptions related to standard maintenance activities do not count against availability percentage.

2.2.3.2 Backups and Archives

Esri will perform daily backups of the entire Staging and Production environments. Backups will be retained as follows:

- Staging Environment - 30 days
- Production Environment - 30 days

2.2.4 Change Management

2.2.4.2 Content Updates

Managed Cloud Services will perform up to two content update during the hosting term. The Esri team will work with the State of Michigan to develop a target update schedule. The State of Michigan must notify the Esri team at least one week before delivery of the data updates to Esri and provide them in the same format as the initial Setup process using the specified agreed upon delivery method.

The same process used for manual content loading, publishing services, and verification during initial Staging and Production environments Setup will be used for these updates. After notification that the content and services were updated, State of Michigan will verify within three business days that they are operational in the Staging Environment. Managed Cloud Services will then update the Production Environment, and State of Michigan will verify operation within two business days after notification.

Esri may limit changes to the Production Environment during major events (e.g. multi-day holidays). Managed Cloud Services will provide 60 days' notice and will schedule desired changes before or after the event.

2.2.5 Professional Services Consulting for data updates

During this hosting period, State of Michigan may upload new imagery data to a designated S3 bucket at any time. As datasets become available, Esri will begin processing the data on a regular basis. This may include the following:

- Downloading source imagery to the development environment and converting to MRF
- Building source mosaic datasets
- QA/QC source mosaic datasets
- Updating the Image Query Add-in configuration file and testing

- Testing and verification of the download capability on the new datasets
- Ad-hoc support

Having the State of Michigan upload data as it becomes available rather than shipping drives, will allow Esri to process the data as it arrives. Also, pushing the data to production more frequently will provide MIS users earlier access to new imagery data than the current bi-annual update process by preventing the backlog that occurs when Esri receives 5TB in a single delivery.

The Professional Services consulting includes updating the 12-inch statewide cache with each data update. The 12-inch cache is the agreed upon solution for all publicly accessible services and applications.

2.2.6 Video Log Data Transfer

The State of Michigan would like to migrate the video log data currently hosted in two S3 buckets back to the Michigan Department of Transportation (MDOT). Esri is proposing Michigan download the video log data directly from the AWS S3 buckets, and will setup a meeting to cover the following:

- Provide the necessary AWS access keys
- Verify AWS CLI modules are installed
- Verify the State of Michigan has procured sufficient storage to hold the downloaded video logs
- Kick-off the download job

This hosting contract includes an optional table for continuing to host video logs for up to 12 months in 6-month increments. Once a mutual migration date is determined, the State of Michigan will need to complete the download task within 30 days. Should the State of Michigan need additional time to migrate the content, a change order will be issued to cover the additional storage costs incurred by Esri.

2.2.7 Decommissioning

If State of Michigan chooses not to renew the Imagery Data Content Service at the end of the hosting term, please provide a 30-day advanced written notice to the Esri team and Managed Cloud Services will provide State of Michigan with the latest copy of the content. State of Michigan must download the data from the specified location within 30 calendar days after notification that it is available. Support for migrating State of Michigan's content to a different environment can be obtained through a separate Esri Professional Services engagement.

3.0 Pricing

Esri proposes the following pricing for the renewal: A total firm-fixed-price (FFP) of **\$167,000** to provide the Managed Cloud Services support, a total not-to-exceed (NTE) price of **\$23,290** (Table 6) to provide the consulting support services which will be provided on a time-and-materials (T&M) basis, for a total program price of **\$190,290**, to complete the project as defined in this proposal. The standard Managed Cloud Services and consulting services terms and conditions set forth in State of Michigan’s existing Master Purchase Agreement effective October 16, 2017 (Esri Agreement No. 00018574.0) between the State of Michigan and Environmental Systems Research Institute, Inc. shall apply. The proposed price is exclusive of applicable state and local taxes for which Esri may collect and State of Michigan shall remain responsible.

Part #	Description	Price per Block	Total Blocks	Total Price
HST-728	Monthly Service	\$1,000	167	\$167,000
Total Firm Fixed Price				\$167,000

Table 5. Managed Services Hosting (FFP)

Item Description	CY Hourly Rates		Estimated Hours		Total (USD)
	2024	2025	2024	2025	
Technology Consultant/Engineer (S1)	\$295	\$309			\$0
Senior Technology Consultant/Engineer (S2)	\$381	\$400	9	27	\$14,229
Principal Technology Consultant/Engineer (S3)	\$462	\$485		1	\$485
Consultant/Project Manager (M1)	\$360	\$378	3	10	\$4,860
Senior Consultant/Project Manager (M2)	\$448	\$470	2	6	\$3,716
Principal Consultant/Program Manager (M3)	\$585	\$614			\$0
Technology Support Specialist (DB)	\$255	\$267			\$0
Total Not-to-Exceed Price					\$23,290

Table 6. Consulting Support (T&M)

Esri anticipates using staff from the labor categories outlined in Table 6 above; however, depending on the level of expertise required to perform certain activities during this engagement, Esri may be required to utilize other Esri staff members with a different skill set and labor category. Therefore, any labor category may be used provided that the overall total price is not exceeded. All work will be accomplished in accordance with the Scope of Work with the deliverables being consulting time. If additional work is requested by State of Michigan in writing beyond the scope of this proposal, Esri will provide an updated proposal.

For the Managed Cloud Services, State of Michigan will be invoiced monthly for the duration of the term period.

For the consulting services, State of Michigan will be invoiced on a time-and-materials (T&M) basis each month for consulting services provided by Esri during the previous 30-day period. Monthly invoices shall be calculated based on actual hours expended during the previous month, multiplied by the appropriate labor rate, plus the burdened cost for any ODC items expended, if applicable.

Invoices are to be paid within thirty (30) days of receipt of invoice. This proposal is valid for ninety (90) days from the submittal date above.

Pricing for Optional Data Update

Esri is also including an optional line item for an additional data update. Esri proposes a total firm-fixed-price (FFP) of **\$3,600** to provide the Managed Cloud Services support, and a total not-to-exceed (NTE) price of **\$17,130** to provide the consulting support services which will be provided on a time-and-materials (T&M) basis for a total price of **\$20,730**, for the additional data update.

Part #	Description	Price per Block	Total Blocks	Total Price
HST-728	Monthly Service	\$1,000	4	\$3,600
Total Firm Fixed Price				\$3,600

Table 7. Optional Data Update - Managed Cloud Services Pricing (FFP)

Item Description	CY Hourly Rates		Estimated Hours		Total (USD)
	2024	2025	2024	2025	
Technology Consultant/Engineer (S1)	\$295	\$309			\$0
Senior Technology Consultant/Engineer (S2)	\$381	\$400	8	24	\$12,648
Principal Technology Consultant/Engineer (S3)	\$462	\$485			\$0
Consultant/Project Manager (M1)	\$360	\$378	3	9	\$4,482
Senior Consultant/Project Manager (M2)	\$448	\$470			\$0
Principal Consultant/Program Manager (M3)	\$585	\$614			\$0
Technology Support Specialist (DB)	\$255	\$267			\$0
Total Not-to-Exceed Price					\$17,130

Table 8. Optional Data Update - Consulting Support Pricing (T&M)

Pricing for Optional Video Log Hosting

Esri is also including an optional line item for continuing to host video logs for up to 12 months, in 6-month increment options. Esri proposes a total firm-fixed-price (FFP) of **\$6,000** for 12 months of video logs, or \$3,000 (FFP) for 6 months.

Part #	Description	Price per Block	Total Blocks	Total Price
HST-728	Monthly Service	\$1,000	3	\$3,000
HST-728	Monthly Service	\$1,000	3	\$3,000
Total Firm Fixed Price				\$6,000

Table 9. Optional Video Logs (FFP)

Purchasing

To order these services as proposed, please email Kristine Nicasio (KNicasio@esri.com) with a copy to Cassie Lively (CLively@esri.com) and provide the following:

Purchase Order referencing acceptance of Proposal No. P018357 (dated August 26, 2024) under the State of Michigan Master Contract No. MA-171-1113-180000000018 (Esri Master Purchase Agreement No. 00018574.0), and include the line items as follows:

- Line 1 – in the Total FFP amount of \$167,000, as shown in Table 5 above.
- Line 2 – in the Total NTE T&M Price amount of \$23,290, as shown in Table 6 above.

Total Renewal Program Price (without Optional Data Update): \$190,290

If the Optional Data Update is purchased, please also include the following on the Purchase Order:

- Line 3 – in the Total FFP amount of \$3,600, as shown in Table 7 above.
- Line 4 – in the Total NTE T&M Price amount of \$17,130, as shown in Table 8 above.

Total Optional Data Update Price: \$20,730

Total Renewal Program Price (with Optional Data Update Price): \$211,020

If the Optional Video Log hosting is purchased, please also include the following on the Purchase Order:

- Line 5 – in the Total FFP amount of \$3,000 or \$6,000, as shown in Table 9 above.

Total Renewal Program Price with All Options: \$217,020

When Esri receives the ordering document, Esri's Contract Administrator will review it for validity, and we will contact you to discuss assignments and schedule. We look forward to continuing to support you.

Contacts:

Cassie Lively, Delivery Manager
Esri Managed Cloud Services
380 New York Street
Redlands, CA 92373
(909) 369-3828
CLively@esri.com

Kristine Nicasio, Contract Manager,
Esri Professional Services
380 New York Street
Redlands, CA 92373
(909) 369-4590
KNicasio@esri.com

Appendix A Incident Severity Definitions

Classification of Managed Cloud Services' Severity Level incidents are defined below.

Severity Level	Definition	Critical Components
Severity 1	<ul style="list-style-type: none"> At least one of the critical components of the system is down or inaccessible. There is no workaround 	<ul style="list-style-type: none"> ArcGIS Server Site File Geodatabase
Severity 2	<ul style="list-style-type: none"> Critical components are available, however there may be intermittent or continuous performance degradation or other issues. 	<ul style="list-style-type: none"> ArcGIS Server Site File Geodatabase

The following are not incidents and will require a change order or separate engagement to address.

1. Requests for Change to the environment (such as upgrades outside those expressly included in the Service Offering description, manual updates, and requests to add new users).
2. Enhancements (such as requests to add storage or capacity).
3. Issues resulting from customer or third-party technology not within Esri's direct control.
4. Performance issues or unavailability associated with ArcGIS Online services or content, or Esri COTS software. Such content is not licensed pursuant to this Service Offering and customer's remedies are as set forth in the separate [ArcGIS Online Services Level Agreement](#) for such product.

Customer's failure to adhere to the documented policies for acceptable use as defined by the applicable agreement.

Appendix B Customer Responsibilities and Assumptions

Responsibilities

- Identify up to three individuals in the State of Michigan's organization who are approved to participate in meetings with the project manager and submit Managed Cloud Services technical support tickets.
- Provide all content updates per the agreed upon update schedule and method and notify us at least one week before delivery.
- After notification that the content and services were updated, verify within three business days that they are operational in the Staging Environment, and within two business days after notification for the Production Environment.
- Submit requests for support via MyEsri.com.

Assumptions

- The Service Level Agreement is not applied to the Simple Active Directory service provided by AWS. If the Simple Active Directory service is unavailable or impacted, Managed Services will open a ticket with AWS for support.
- State of Michigan will pull metrics from ArcGIS Monitor for their reporting needs.
- The staging environment is scoped to be partially running throughout the year. If the update cycle increases and the environment needs to be running longer than presently scoped, a change order will be issued to increase the infrastructure and/or support to manage the environment.
- In the event State of Michigan's workflows or usage changes, to the extent that the infrastructure proposed is no longer stable or performs adequately to meet the targeted availability, a change order will be issued to increase the infrastructure and/or support to manage the environment.
- If State of Michigan chooses not to renew the Esri Managed Cloud Services contract at the end of the hosting term, please provide a 30-day advanced notice and Managed Cloud Services will provide State of Michigan with the latest copy of State of Michigan's content. State of Michigan must download the data from the specified location within 30 calendar days after notification that it is available. Support for migrating State of Michigan's content to a different environment can be obtained through a separate Esri Professional Services engagement.

Copyright © 2024 Esri
All rights reserved.
Printed in the United States of America.

The information contained in this document is the exclusive property of Esri or its licensors. This work is protected under United States copyright law and other international copyright treaties and conventions. No part of this work may be reproduced or transmitted outside of Customer's organization (except for consultants involved in the proposal evaluation process, and who are under a confidentiality obligation) in any form or by any means, electronic or mechanical, including photocopying and recording, or by any information storage or retrieval system, except as expressly permitted in writing by Esri. All requests should be sent to Attention: Director, Contracts and Legal Department, Esri, 380 New York Street, Redlands, CA 92373-8100 USA.

The information contained in this document is subject to change without notice after the expiration date indicated.

Esri, the Esri globe logo, ArcGIS, esri.com, and other Esri marks used in this document are trademarks, service marks, or registered marks of Esri in the United States, the European Community, or certain other jurisdictions. Other companies and products or services mentioned herein may be trademarks, service marks, or registered marks of their respective mark owners.



STATE OF MICHIGAN ENTERPRISE PROCUREMENT

Department of Technology, Management, and Budget
320 S. Walnut Street 2nd Floor Lansing, MI 48933
P.O. BOX 30026 LANSING, MICHIGAN 48909

CONTRACT CHANGE NOTICE

Change Notice Number 21
to
Contract Number MA18000000018

CONTRACTOR	ENVIRONMENTAL SYSTEMS RESEARCH INSTITUTE INC
	380 New York Street
	Redlands CA 92373-8100
	Tim Brazeal
	609-793-2853 1607
	tbrazeal@esri.com
	CV0066756

STATE	Program Manager	Mark Holmes	DTMB
		517-285-6592	
		HolmesM3@michigan.gov	
	Contract Administrator	Jeremy Lyon	DTMB
517-230-2858			
LyonJ5@michigan.gov			

CONTRACT SUMMARY				
ESRI Master Purchase Agreement				
INITIAL EFFECTIVE DATE	INITIAL EXPIRATION DATE	INITIAL AVAILABLE OPTIONS	EXPIRATION DATE BEFORE	
October 16, 2017	October 15, 2022	5 - 24 Months	October 15, 2025	
PAYMENT TERMS		DELIVERY TIMEFRAME		
Net 45		N/A		
ALTERNATE PAYMENT OPTIONS			EXTENDED PURCHASING	
<input type="checkbox"/> P-Card <input type="checkbox"/> Direct Voucher (PRC) <input type="checkbox"/> Other			<input type="checkbox"/> Yes <input checked="" type="checkbox"/> No	
MINIMUM DELIVERY REQUIREMENTS				
N/A				
DESCRIPTION OF CHANGE NOTICE				
OPTION	LENGTH OF OPTION	EXTENSION	LENGTH OF EXTENSION	REVISED EXP. DATE
<input checked="" type="checkbox"/>	24 Months	<input type="checkbox"/>		October 15, 2027
CURRENT VALUE	VALUE OF CHANGE NOTICE	ESTIMATED AGGREGATE CONTRACT VALUE		
\$13,910,516.00	\$5,380,000.00	\$19,290,516.00		
DESCRIPTION				
<p>9/10/2024, this change to execute the remaining two option years onto the contract to take us through the next enterprise license agreement with ESRI. Also, adding funding in the amount of \$5,380,000.00 to cover the option years. For further information please see the attached document.</p> <p>All other terms, conditions, specifications, and pricing remain the same. Per contractor and agency agreement, DTMB Central Procurement Services approval, and State Administrative Board approval on 9/10/2024.</p>				



STATE OF MICHIGAN ENTERPRISE PROCUREMENT

Department of Technology, Management, and Budget

525 W. ALLEGAN ST., LANSING, MICHIGAN 48913
P.O. BOX 30026 LANSING, MICHIGAN 48909

CONTRACT CHANGE NOTICE

Change Notice Number **19**
to

Contract Number **MA18000000018**

CONTRACTOR	ENVIRONMENTAL SYSTEMS RESEARCH INSTITUTE INC
	380 New York Street
	Redlands CA 92373-8100
	Tim Brazeal
	609-793-2853 1607
	tbrazeal@esri.com
	CV0066756

STATE	Program Manager	Mark Holmes	DTMB
		517-241-6469	
		Holmesm3@Michigan.gov	
STATE	Contract Administrator	Marisha Curtis	DTMB
		517-328-9462	
		curtism16@michigan.gov	

CONTRACT SUMMARY

ESRI Master Purchase Agreement			
INITIAL EFFECTIVE DATE	INITIAL EXPIRATION DATE	INITIAL AVAILABLE OPTIONS	EXPIRATION DATE BEFORE
October 16, 2017	October 15, 2022	5 - 12 Months	October 15, 2025
PAYMENT TERMS		DELIVERY TIMEFRAME	
ALTERNATE PAYMENT OPTIONS		EXTENDED PURCHASING	
<input type="checkbox"/> P-Card <input type="checkbox"/> Direct Voucher (PRC) <input type="checkbox"/> Other		<input checked="" type="checkbox"/> Yes <input type="checkbox"/> No	
MINIMUM DELIVERY REQUIREMENTS			

DESCRIPTION OF CHANGE NOTICE

OPTION	LENGTH OF OPTION	EXTENSION	LENGTH OF EXTENSION	REVISED EXP. DATE
<input type="checkbox"/>		<input type="checkbox"/>		
CURRENT VALUE	VALUE OF CHANGE NOTICE	ESTIMATED AGGREGATE CONTRACT VALUE		
\$13,802,542.00	\$88,000.00	\$13,890,542.00		

DESCRIPTION

Effective 6/21/2024, the attached IT Statement of Work is hereby incorporated into this Contract and it's value is increased by \$88,000. This Statement of Work includes necessary language and pricing for Phase 2 of the LARA Fire Prevention Support project.

All other terms, conditions, specifications and pricing remain the same. Per contractor and agency agreement, and DTMB Central Procurement Services approval

**STATEMENT OF WORK -
 IT CHANGE NOTICE**

Project Title: MI LARA Fire Prevention Support	Period of Coverage: 5/30/2024 – 10/15/2025
Requesting Department: DTMB	Date: 5/29/2024
Agency Project Manager: Mark Holmes	Phone: 517-285-6592

BACKGROUND:

The State of Michigan LARA Fire Prevention (MI LARA) has requested Environmental Systems Research Institute, Inc. (Esri) Professional Services to provide consulting services for ArcGIS configuration and scripting to support the following:

- Management of fire alarm inventory, including configuration and Python scripting
- Collection, management, and reporting of fatal fire data.
- Data Manager Dashboard for inventory review and updates

SCOPE OF WORK:

Figure 1 below is the implementation diagram for overall (Michigan Prevention – Fire Department) MIP-FD Alarm Inventory Solutions and ancillary resource pages such as Dashboard and Hubs.

Phase 1 activities have been implemented through consulting packages from Fall 2023 through April 2024.

The scope of this proposal is limited to Phase 2 of the implementation and assumes all Phase 1 work has been completed. This is depicted in Figure 2 below.

The Phase 2 high level scope are as follows:

- 1) “Fatal Fire Report” – Configure survey and the underlying layers and tables for storing data. This form is for fire departments to report fatal fire incidents.
- 2) “Add Alarms” form – Configure survey and underlying tables for storing form data. This form is for MI LARA team to update alarm inventory for the state and the fire departments
- 3) “Add FD or Safe Coalition Form” – Configure survey for MI LARA team to add new fire departments or safety coalition
- 4) Python scripts – for updating alarm inventory and log the transactions based on form submissions.
- 5) “Data Manager” Dashboard – Configure dashboard to provide a user-friendly interface for MI LARA to review and update data.
- 6) Historical Data Migration – Reviewing and migrate Alarm Inventory and historical Fatal Fire data (MI LARA’s own data).
- 7) MI Fire and Alarm Installation Stats Dashboard – Configure a non-public facing dashboard for viewing Fatal Fire and Alarm Installation data.

8) Webhook Configuration - Set up a Microsoft Power Automate webhook on the Fatal Fire survey, the Alarm Installation survey, and the Add Alarm survey to trigger automated emails.

9) Quality Assurance – Provide test strategy for Internal Acceptance and User Acceptance Testing. Perform testing to validate requirements and workflows

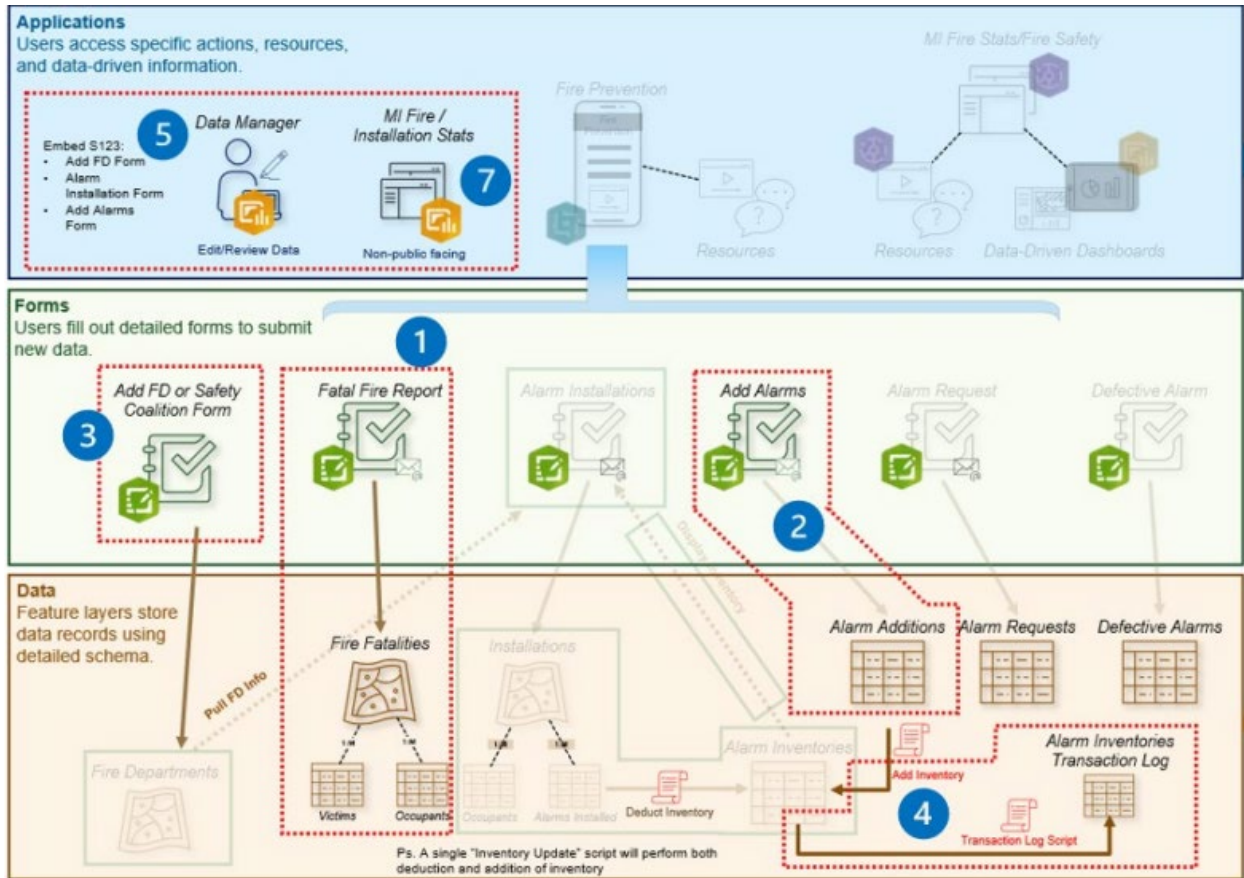


Figure 2: MIP-FD Implementation Diagram highlighting Phase 2 items in red. Numbering corresponds to Task Number

Upon completion of the Phase 2 tasks, the MIP-FD Alarm Inventory Workflow will be ready and actionable for end users.

The remaining items identified on the Implementation diagram are considered out-of-scope:

- Experience Builder Mobile App and Resources
- MI Fire Stats and Resource Hubs
- Data-Driven Dashboards
- Alarm Request Form and data table
- Defective Alarm form and data table

TASKS:

There are several tasks that are included within this Change Notice.

Task 1: Configure “Fatal Fire Report:

- The Fatal Fire Form enables MI LARA to collect data on fire incidents resulting in fatalities. This is achieved through a Survey 123 form. Data collected via form will be available in a Fire Fatality Incidents feature layer, and two related tables: Victims and Occupants.

Task 1.1: Fatal Fire Survey 123 Form

- Esri will perform the configuration of a Fatal Fire Report utilizing Survey 123. Esri will work collaboratively with MI LARA to review the existing fatal fire Cognitiform to determine the data fields and the design for this Survey 123 form. It is expected that the Survey 123 form will closely mirror the existing Cognitiform that it is replacing. After the configurations are completed, Esri will review with MI LARA. MI LARA will have up to 5 days to compile comments and requests for updates from reviewers and submit a single set of comments to Esri. Esri will identify and remove any requests that are not possible within the configuration-only framework. Esri and MI LARA will discuss and agree on which remaining updates, if any, will be made to the survey
- Below are the user requirements
 - The form is to be filled out following any fire incidents resulting in fatalities.
 - The form is to be filled out by Fire and Police Department
 - There will be one submission per fire incident resulting in fatalities.
 - Captures information about the responding fire department, including FDID
 - Captures information about the property involved
 - Captures information about the victim
- Below are the technical requirements
 - Upon form submission, an email notification will be sent to MI LARA contact (see Task 7 for Webhook Configuration)
 - P017196 Michigan LARA Fire Prevention 7 4/30/2024
 - Geocoding for address information
 - Conditional logic and repeat questions

Task 1.2: Fire Fatality Incidents Feature Layer and Related Tables

- “Fire Fatality Incidents” feature layer will contain records corresponding to individual fire incidents that resulted in fatalities. New records will be added to the feature layer from the Fatal Fire Report form. The Feature Layer and Related tables will consist of, but not limited to, the following Key Attributes:
 - Feature Layer:
 - Point feature layer with one point per fatal fire incident
 - Key Attributes:
 - FDID

- General incident info
- Fire department contact
- Address
- Property info
- News link
- Comments
- Economic region
- Related Tables:
 - Victims – Includes the option to upload an autopsy report
 - Key Attributes
 - Name
 - Gender
 - Substances
 - Disability
 - Veteran Status
 - Race
 - Date of birth
 - Age
 - Location
 - Escape Evidence
 - Occupants
 - Key Attributes
 - Age
 - Injury Status
 - Disability
 - Gender

Task 2 : Configure “Add Alarms” Form

- The Add Alarm form enables MI LARA to update alarm inventory for the state and the fire department. The data will be stored in an Alarm Addition data table for further processing.

Task 2.1: Add Alarm Survey 123 Form

- Esri will perform the configuration of the Add Alarm form utilizing Survey123. After the configurations are completed, Esri will review with MI LARA. MI LARA will have up to 5 days

to compile comments and requests for updates from reviewers and submit a single set of comments to Esri. Esri will identify and remove any requests that are not possible within the configuration-only framework. Esri and MI LARA will discuss and agree on which remaining updates, if any, will be made to the survey.

- Below are the user requirements
 - The form is to be filled out when the State of Michigan receives new alarm inventory to be warehoused
 - MI LARA may also complete this form when a fire department receives new alarm inventory that does not originate from State of Michigan’s warehouse on behalf of the recipient fire department
 - There will be one submission per alarm transaction (multiple types of alarms per transaction allowed).
 - Captures information about the type of alarm received, count of alarms received, receiving fire department name and ID, and date of receipt.
- Below are the technical requirements
 - Upon form submission, an email notification will be sent to MI LARA contact (see Task 8 for Webhook Configuration)

Task 2.2: Add Alarm Data Table

- The “Alarm Additions” table will capture alarm receipts submitted through the Add Alarm form and contain records corresponding to the type and amount of alarms received by State of Michigan. The table will consist of, but not limited to, the following Key Attributes:
 - Alarm Additions Table
 - Key Attributes
 - Alarm Type
 - Alarm Quantity
 - Receiving Fire Department ID
 - Receiving Fire Department Name
 - Funding Source
 - Date of Receipt
 - Processing Status

Task 3: Configure “Add Fire Department” Survey123 Form

- Esri will perform the configuration of an Add Fire Department form utilizing Survey123. This form will ultimately be embedded in the Data Manager Dashboard to facilitate Michigan LARA adding new Fire Departments or Safety Coalitions to the Michigan LARA Fire Departments feature layer
- Below are the form requirements

- The form will be filled out by Michigan LARA when a new fire department or safety coalition needs to be added to the Fire Departments feature layer.
- The form will capture fire department or safety coalition data in a data schema identical to that of the Fire Departments feature layer.

Task 4: Update Inventory Notebook and Inventory Transaction Logging

- The “Update Inventory” ArcGIS Notebook will contain:
 - A Python script that will deduct or add alarms to individual fire departments’ inventories as listed in the Alarm Inventories table (built during Phase 1)
 - A Python script that will log all alarm additions and deductions in a separate table (defined as the Inventory Transaction Table in Task 4.1, below)
- The Inventory Transaction Log’s purpose is to provide traceability on inventory updates made from Survey123 form submissions. The log will provide Michigan LARA with a record of the following transactions:
 - Alarm additions supplied by the Add Alarms Survey123 form
 - Alarm deductions from the Alarm Installations Survey123 form.

Task 4.1: Inventory Transaction Table

- Esri will configure a table in ArcGIS Online to contain records of alarm additions or deductions. The table will consist of, but not limited to, the following key attributes:
 - Type of Transaction
 - Alarm Type
 - Alarm Quantity
 - Receiving/Contributing Fire Department ID (FDID)
 - Receiving/Contributing Fire Department Name
 - Funding Source (for Alarm Additions only)
 - Date of Transaction

Task 4.2: Update Inventory Python Script

- The Update Inventory Python script will update values in the Alarm Inventory table whenever a new Alarm Addition is detected in the Alarm Additions table (Task 2). Below are the requirements:
 - The script will execute periodically (minimum execution time: every 15 minutes).
 - The script will query the Alarm Additions table for any unprocessed alarm additions using the Processing Status field.
 - For each unprocessed alarm addition record, the script will add that record’s Alarm Quantity to the record’s corresponding Fire Department ID in the Alarm Inventory table under the corresponding Alarm Type field in the Alarm Inventory table.

- For each record the script processes, that record's Processing Status will be flagged as Processed and allow the script to skip that record in all future runs

Task 4.3: Inventory Transaction Logging Script

- Below are the functional requirements
 - The script will execute periodically (minimum execution time: every 15 minutes).
 - The script will execute alongside the Inventory Update script utilizing the same ArcGIS Notebook for scheduled runs.
 - The script will query the Alarm Additions and Alarm Installations tables for any unprocessed alarm transactions using the Processing Status field.
 - For each unprocessed alarm addition or installation record (grouped by transaction ID), the script will add that record's quantity, alarm type, Fire Department ID, and date information as a new entry in the Inventory Transaction Log table.
 - Type of Transaction will be dictated by the record's source table (Alarm Installations are considered a Deduction, and Add Alarms are considered an Addition).
 - The script will not make any flag changes to the Processing Status fields in either the Add Alarms table or the Alarm Installations table (these flags will be handled by the Inventory Update scripts)

Task 5: Data Manager Dashboard Application

- Esri will configure a Dashboard application for desktop users at MI LARA to make direct administrative edits to the Fire Departments and Alarm Inventory feature layers. After the configurations are completed, Esri will review dashboard with MI LARA. MI LARA will have up to 5 days to compile comments and requests for updates from reviewers and submit a single set of comments to Esri. Esri will identify and remove any requests that are not possible within the configuration-only framework. Esri and MI LARA will discuss and agree on which remaining updates, if any, will be made to the dashboard.
 - Below are the requirements
 - Table and Map widgets to view, select, and filter data records from the following:
 - Fire Departments feature layer
 - Embedded Alarm Inventory table to facilitate direct amendments and corrections.
 - Embedded Alarm Additions table to facilitate direct amendments and corrections.
 - Alarm Inventories Transaction Log table to facilitate direct amendments and corrections.
 - Embedded Fire Departments feature layer to facilitate amendments and corrections to the State of Michigan's Fire Departments feature layer.
 - Links to each of the Add Alarms and Add Fire Departments Survey123 forms

Task 6: Historical Data Migration

- Esri will assist MI LARA in reviewing Alarm Inventory and historical Fatal Fire data (MI LARA's own data). During data review, Esri will review Alarm Inventory and Fatal Fire data schemas and data governance practices with MI LARA to prepare MI LARA for ownership and continued maintenance of the deliverables. Following this review, MI LARA will provide a final data set of the Alarm Inventory and Fatal Fire datasets to Esri, who will then migrate these into their new respective layers and tables. Esri may suggest data clean-up or best practices steps for the data that MI LARA will be responsible for executing. Esri will perform an initial round of data migration using the provided final data sets from MI LARA. Following MI LARA's review of the migrated data, Esri will perform a final round of migration to catch up any additional data that may be submitted by users following the initial migration and prior to MI LARA's acceptance.

Task 7: MI Fire and State Alarm Installation Stats

- Esri will configure a Dashboard application for MI LARA to present data-driven charts and summary statistics of the Alarm Installations and Fire Fatalities feature services. Statistics from each layer will be presented side-by-side within the same Dashboard page, and data will be filterable by year of installation/year of fatality incident or by a custom date range which will update the Dashboard's statistics and charts. After the configurations are completed, Esri will review dashboard with MI LARA. MI LARA will have up to 5 days to compile comments and requests for updates from reviewers and submit a single set of comments to Esri. Esri will identify and remove any requests that are not possible within the configuration-only framework. Esri and MI LARA will discuss and agree on which remaining updates, if any, will be made to the dashboard.

Task 8: Webhook Configuration

- Esri will assist MI LARA in setting up a Microsoft Power Automate webhook on the Fatal Fire survey, the Alarm Installation survey, and the Add Alarm survey. These webhooks will trigger an automated email to be delivered to addresses that MI LARA designates and will be triggered upon survey submittal. Esri will perform the initial configuration of these webhooks within Esri's own Power Automate environment. After initial configuration, Esri will export these webhooks into discrete files to transfer to MI LARA's Power Automate environment and perform a knowledge transfer session to install them there.

Task 9: Quality Assurance

- Esri views quality assurance as an all-encompassing management approach combining technical aspects of quality, qualitative methods, and human resources in a system designed to meet the customer's expectations. Esri will produce a Test Plan document that lays out specifics of the strategy for this engagement. This will include what is and is not being tested, roles and responsibilities, Information on environment, testing details, and acceptance procedures. Esri will employ a test strategy to determine that Esri Commercial off the Shelf (COTS) software performs in an efficient and effective manner. All items to be tested are based upon the final requirements and design. Test cases will be designed to validate each requirement and workflow. Although this test strategy does include some validation of basic Esri COTS functionality, it does not aim to provide a comprehensive test of all COTS functionality. Esri employs a rigorous internal testing process and standards that must be attained before a solution is made commercially available. This test strategy

assumes that out-of-the-box functionality performs as developed and designed. Any bugs found with Esri COTS software will be handled through procedures laid out in the software license agreement. Defects found during testing will be assigned a Severity based on descriptions in table below. Items with Severity 1 and 2 will be resolved. Action on lower severity items will be agreed upon between Esri and MI LARA.

Severity	Date
1 – Critical	A Severity 1 defect means that the application or process does not work as defined in the accepted application design specification and the application or process is stopped with no workaround. The defect(s) may affect multiple users or frequently used functions.
2 – High	A Severity 2 defect is less severe than a Severity 1 defect but is the result of a significant problem(s). The defect severely impairs the process and reduces user productivity. No workaround has been identified by Esri. It could be a major problem that affects a limited number of users or affects functionality not needed on a daily basis.
3 – Medium	A Severity 3 defect means that the process has been impaired but has an Esri recommended workaround. The user is able to function near the expected. Assumption: The State will provide webhook (such as Power Automate) for the configuration of email notification upon survey form submissions P017196 Michigan LARA Fire Prevention 16 4/30/2024 productivity level. Internal geodatabase structures are accurate and maintain their integrity
4 - Low	A Severity 4 defect does not have a significant impact on the process and reflects a minor problem(s)

Task 9.1: Internal Acceptance Testing

- When development is complete Esri will perform an end-to-end test of the completed system by stepping through the test cases and scenarios. The objective is to complete the same tests that will be used for User Acceptance Testing and verify each custom function based on test cases defined in the test plan. Following IAT, Esri will review the test results and evaluate whether the Application(s) are ready for UAT. Esri will communicate to the MI LARA the IAT results and discuss any corrective actions needed

Task 9.2: User Acceptance Testing

- The purpose of UAT is for the customer to verify that the application functions in accordance with agreed upon requirements and verify any migrated data. Esri's approach to UAT is to have stakeholders and/or end users conduct UAT, with Esri staff in a supporting role. Esri will provide testers with test cases to execute. UAT will be conducted over a mutually agreed upon period with up to 3 departments. There will be up to 2 rounds of UAT testing periods, if there are defects found that need to be resolved and retested.

DELIVERABLES:

Deliverables will not be considered complete until the Agency Project Manager has formally accepted them. Deliverables for this project include:

Deliverable No.	Deliverable Name	Deliverable Type
1	Fatal Fire Incident Survey123 forms configured	Configured COTS Software
2	Fatal Fire Incident feature layer and two related tables	Configured COTS Software
3	Add Alarm Survey123 form configured	Configured COTS Software
4	Alarm Additions Data Table	Configured COTS Software
5	Add Fire Department Survey123 form configured	Configured COTS Software
6	Inventory Transaction Log table and Python Notebook script configured	Configured COTS Software
7	Update Inventory Python Notebook script configured	Configured COTS Software
8	Data Manager Dashboard Application Configured	Configured COTS Software
9	Review of data schemas, and governance practices not to exceed 10 hours	Remote Support
10	Alarm Inventory and Fatal Fire Data Migrated	Migrated Data
11	Fatal Fire and Alarm Installations Statistics Dashboard configured	Configured COTS Software
12	Three Flow files for implementation in MI LARA's Power Automate environment	Configured COTS Software

13	Knowledge Transfer not to exceed 1 hour	Remote Support
14	Test Plan	Document
15	Test Scripts for User Acceptance Testing	Document

PROJECT SCHEDULE:

Below is a tentative schedule that outlines the project schedule. This schedule will be mutually agreed upon between MI LARA and ESRI within 10 days of Change Notice execution.

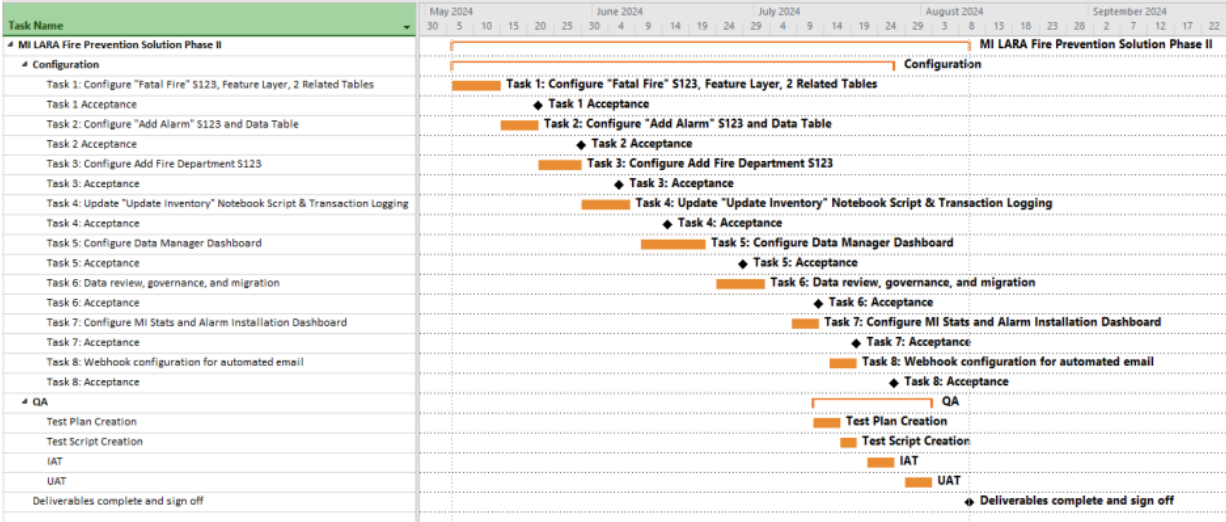


Figure 1. Project schedule for illustration purpose and to be finalized upon contract award

The estimated duration between project initiation to project closing is approximately 3-4 months.

ACCEPTANCE:

Timely review and acceptance of deliverables will be critical to maintaining the project schedule. The Scope of Work assumes the following acceptance process and review cycles for each deliverable type specified in the matrix below and MI LARA is responsible for providing Esri with written acceptance for each deliverable specified in Table 1 of the Scope of Work in accordance with this matrix.

Esri can provide a sample acceptance letter for review at the beginning of the project

Deliverable Type	Acceptance Process
Document	<ul style="list-style-type: none"> Esri and MI LARA agree on the document template and table of contents.

	<ul style="list-style-type: none"> ○ Esri submits a draft document to MI LARA for review. ○ MI LARA review period is five days. ○ MI LARA compiles comments from reviewers, de-conflicts comments, removes comments that are out of scope, and submits a single set of comments to Esri. ○ Esri and MI LARA discuss comments and agree on changes, if any, that will be made. ○ Esri submits a final document to MI LARA and MI LARA provides written acceptance to Esri within five days of receipt.
Configured COTS Software	<ul style="list-style-type: none"> ○ MI LARA will provide written acceptance to Esri within five days of completion of the acceptance process specified in Task 1-7 of the Scope of Work
Migrated Data	<ul style="list-style-type: none"> ○ In accordance with the data acceptance test plan specified in the Scope of Work MI LARA will provide written acceptance to Esri within five days of completion of the data acceptance test.
Remote Support	<ul style="list-style-type: none"> ○ Remote support is deemed accepted when Esri provides the number of hours of support specified in the Scope of Work.

PROJECT CONTROL AND REPORTS:

A bi-weekly progress report must be submitted to the Agency and DTMB Project Managers throughout the life of this project. This report may be submitted with the billing invoice. Each bi-weekly progress report must contain the following:

1. **Hours:** Indicate the number of hours expended during the past two weeks, and the cumulative total to date for the project. Also state whether the remaining hours are sufficient to complete the project.
2. **Accomplishments:** Indicate what was worked on and what was completed during the current reporting period.

3. **Funds:** Indicate the amount of funds expended during the current reporting period, and the cumulative total to date for the project.

SPECIFIC DEPARTMENT STANDARDS:

Agency standards, if any, in addition to DTMB standards.

PAYMENT SCHEDULE:

Payment will be made on a satisfactory acceptance of each Milestone basis. DTMB will pay CONTRACTOR upon receipt of properly completed invoice(s) which shall be submitted to the billing address on the State issued purchase order not more often than monthly. DTMB Accounts Payable area will coordinate obtaining Agency and DTMB Project Manager approvals. All invoices should reflect actual work completed by payment date and must be approved by the Agency and DTMB Project Manager prior to payment. The invoices shall describe and document to the State’s satisfaction a description of the work performed, the progress of the project, and fees. When expenses are invoiced, receipts will need to be provided along with a detailed breakdown of each type of expense.

Payment shall be considered timely if made by DTMB within forty-five (45) days after receipt of properly completed invoices.

Milestone #	Milestone	Payment (USD)
1	Completion of Add Fire Department S123 Configured COTS Software	\$30,000
2	Completion of Data Manager Dashboard Configured COTS Software	\$30,000
3	Completion of MI Stats and Alarm Installation Dashboard Configured COTS Software	\$20,000
4	Test Plan Document Delivery	\$8,000
Total Firm-Fixed Price		\$88,000

EXPENSES:

The State will NOT pay for any travel expenses, including hotel, mileage, meals, parking, etc.

RESPONSIBILITIES AND ASSUMPTIONS

- LARA Responsibilities
 - Designate a project team with defined team leads, including a project manager, and key project stakeholders and share that project organization with Esri. The team leads will possess the appropriate knowledge of MI LARA operations and technical requirements. MI LARA’s project manager will be the main technical point of contact for the Esri’s project manager.
 - Coordinate and ensure the participation of appropriate MI County staff in all project-related activities. Activities include, but are not limited to:
 - Meetings
 - Webcasts
 - Training

- Testing
 - Installation
- Provide Esri with access to the following items during the project, as needed:
 - Background materials
 - Source documents
 - Data
 - Meeting facilities
 - Hardware and software environments(directly, or via VPN)
- Review and provide Esri with written acceptance to all project deliverables according to the review and acceptance process outlined in the Acceptance section.
- Unless otherwise specified in the Scope of Work, procure and/or license all necessary hardware, data, Esri COTS software, and third-party software before project begins, if not provided under this contract
- Provide access to and facilitate interactions between Esri and any MI LARA customers and/or stakeholders.
- General Assumptions
 - This proposal is based on the requirements outlined in the following sources:
 - Meetings with MI LARA dated Mar 20, 2024
 - Unless otherwise stated in the Scope of Work, work will be performed remotely from an Esri office.
 - Unless otherwise stated in the Scope of Work, remote work will be provided via telephone, email, and/or webcast and only during normal Esri business hours, Monday– Friday, 8:00 a.m. to 5:00 p.m. Pacific Time, excluding Esri holidays.
 - References to days in the Scope of Work refer to consecutive business days.
 - Esri will be provided with internet and VPN access to all project-related MI LARA environments.
 - Esri will be provided with system administration rights to MI LARA environments, as required.
 - MI LARA end users are already knowledgeable in the use of ArcGIS software, or will complete the training classes recommended by Esri, if included in this proposal.
 - The project schedule will identify task dependencies. The commencement of work on subsequent tasks with dependencies on preceding deliverables will be contingent upon Esri receiving written acceptance for those preceding deliverables.
- Hardware / Software

- All work will be performed on the latest version of Esri products, unless otherwise specified in the Scope of Work.
- Documentation for ArcGIS COTS software is available in ArcGIS help online and is not included in any project-specific documentation, nor is documentation for third-party software or hardware.
- Unless otherwise specified in the price section, this proposal does not include the costs of any Esri COTS software, third-party software, or hardware.
- This proposal assumes that the customer has a subscription to a webhook provider (like PowerAutomate) for the purposes of creating emails triggered by Survey123 submissions
- Data
 - Data to be migrated will be provided by the MI LARA in an Esri-compatible or Esri-convertible format.
 - Unless otherwise specified in this proposal, Esri will not be responsible for data cleaning.
 - Existing errors in the source data will not be corrected by Esri as part of any data upload.
- Testing
 - Bugs found in Esri COTS software will be handled by MI LARA under the terms of its software licenses.
 - All testing related details including test scope, types of testing, test entry and exit criteria, defect levels, defect resolution process, and the acceptance process will be defined in a Test Plan

PROJECT CONTACTS:

The designated Agency Project Manager is:

Name Mark Holmes

Department: DTMB

Area: Geospatial, Web and Data Services

Building/Floor: Romney Building

Phone Number: 517-285-6592

Email Address: holmesm3@michigan.gov

LOCATION OF WHERE THE WORK IS TO BE PERFORMED:

Consultants will work remotely.

EXPECTED CONTRACTOR WORK HOURS AND CONDITIONS:

Work hours are not to exceed eight (8) hours a day, forty (40) hours a week.

No overtime will be permitted.

This purchase order is a release from Contract Number [redacted] of work, and the terms and conditions of Contract Number [redacted] agreement between the State and the Contractor. **. This purchase order, statement constitute the entire**



**STATE OF MICHIGAN
ENTERPRISE PROCUREMENT**

Department of Technology, Management, and Budget

525 W. ALLEGAN ST., LANSING, MICHIGAN 48913
P.O. BOX 30026 LANSING, MICHIGAN 48909

CONTRACT CHANGE NOTICE

Change Notice Number **18**

to

Contract Number **MA18000000018**

CONTRACTOR	ENVIRONMENTAL SYSTEMS RESEARCH INSTITUTE INC
	380 New York Street
	Redlands CA 92373-8100
	Tim Brazeal
	609-793-2853 1607
	tbrazeal@esri.com
	CV0066756

STATE	Program Manager	Mark Holmes	DTMB
		517-241-6469	
		Holmesm3@Michigan.gov	
STATE	Contract Administrator	MARISHA CURTIS	DTMB
		517-328-9462	
		curtism16@michigan.gov	

CONTRACT SUMMARY

ESRI Master Purchase Agreement			
INITIAL EFFECTIVE DATE	INITIAL EXPIRATION DATE	INITIAL AVAILABLE OPTIONS	EXPIRATION DATE BEFORE
October 16, 2017	October 15, 2022	5 - 12 Months	October 15, 2025
PAYMENT TERMS		DELIVERY TIMEFRAME	
ALTERNATE PAYMENT OPTIONS		EXTENDED PURCHASING	
<input type="checkbox"/> P-Card <input type="checkbox"/> Direct Voucher (PRC) <input type="checkbox"/> Other		<input checked="" type="checkbox"/> Yes <input type="checkbox"/> No	

MINIMUM DELIVERY REQUIREMENTS

DESCRIPTION OF CHANGE NOTICE

OPTION	LENGTH OF OPTION	EXTENSION	LENGTH OF EXTENSION	REVISED EXP. DATE
<input type="checkbox"/>	12 Months	<input type="checkbox"/>		
CURRENT VALUE	VALUE OF CHANGE NOTICE	ESTIMATED AGGREGATE CONTRACT VALUE		
\$13,802,542.00	\$0.00	\$13,802,542.00		

DESCRIPTION

Effective 5/21/2024, the attached Statement of Work and pricing schedule are hereby incorporated into this Contract.

Please note that Contract Administrator has been changed to Marisha Curtis.

All other terms, conditions, specifications and pricing remain the same. Per contractor and agency agreement, and DTMB Central Procurement Services approval.

STATEMENT OF WORK - IT CHANGE NOTICE

Project Title: ESRI MPA Price List Amendment	Period of Coverage: 10/1/2023-9/30/2024
Requesting Department: DTMB	Date: 04/03/2024
Agency Project Manager: Mark Holmes	Phone: 517-285-6592
DTMB Project Manager:	Phone:

Brief description of services to be provided:

BACKGROUND:

This change notice is to add the latest ESRI MPA Price list to the contract including the 2024/2025 hourly rates.

PROJECT OBJECTIVE:

This change notice is to add the latest ESRI MPA Price list to the contract including the 2024/2025 hourly rates to contract number 180000000018.

SCOPE OF WORK:

This Change Notice will add the latest ESRI MPA Price List provided by ESRI to the contract with the current pricing and software offerings.

DELIVERABLES:

Deliverables will not be considered complete until the Agency Project Manager has formally accepted them. Deliverables for this project include:

No deliverables with this Change Notice. Just adding the new price schedule. Agencies will purchase software and services through future DOIT1s or Change notices.

ACCEPTANCE CRITERIA:

All future quotes will reference this new price list.

PROJECT CONTROL AND REPORTS:

1. N/A

SPECIFIC DEPARTMENT STANDARDS:

Agency standards, if any, in addition to DTMB standards.

PAYMENT SCHEDULE:

Payments will be associated with future purchases via DOIT1s or Change notices that are generated referencing this new price list. No payment schedule with this change notice.

EXPENSES:

The State will NOT pay for any travel expenses, including hotel, mileage, meals, parking, etc.

LOCATION OF WHERE THE WORK IS TO BE PERFORMED:

Consultants will work at:

ESRI Office locations

EXPECTED CONTRACTOR WORK HOURS AND CONDITIONS:

Work hours are not to exceed eight (8) hours a day, forty (40) hours a week. Normal working hours of 8:00 am to 5:00 pm are to be observed unless otherwise agreed to in writing.

No overtime will be permitted.

This purchase order is a release from Contract Number 180000000018. This purchase order, statement of work, and the terms and conditions of Contract Number 180000000018 constitute the entire agreement between the State and the Contractor.

PROJECT PLAN:

N/A

**State of Michigan
MPA Price List
MPA-10-1Q2024**

Section	Part Number	Description	Previous Price	2024 Price
ArcGIS Desktop and Extensions				
1		ArcGIS Desktop - Concurrent Use - Perpetual License Prices		
	52382	ArcGIS Desktop Advanced Concurrent Use Perpetual License	\$12,474.00	\$12,474.00
	86353	ArcGIS Desktop Standard Concurrent Use Perpetual License	\$6,930.00	\$6,930.00
	87143	ArcGIS Desktop Basic Concurrent Use Perpetual License	\$3,465.00	\$3,465.00
1		ArcGIS Desktop - Concurrent Use - Maintenance Prices		
	52384	ArcGIS Desktop Advanced Concurrent Use Primary Maintenance	\$3,300.00	\$3,475.00
	52385	ArcGIS Desktop Advanced Concurrent Use Secondary Maintenance	\$1,320.00	\$1,400.00
	86497	ArcGIS Desktop Standard Concurrent Use Primary Maintenance	\$1,650.00	\$1,750.00
	86500	ArcGIS Desktop Standard Concurrent Use Secondary Maintenance	\$1,320.00	\$1,400.00
	87194	ArcGIS Desktop Basic Concurrent Use Primary Maintenance	\$770.00	\$810.00
	87195	ArcGIS Desktop Basic Concurrent Use Secondary Maintenance	\$550.00	\$580.00
1		ArcGIS Desktop Core Extensions - Concurrent Use - Perpetual License Prices		
	88282	ArcGIS Spatial Analyst for Desktop Concurrent Use Perpetual License	\$2,475.00	\$2,475.00
	88283	ArcGIS 3D Analyst for Desktop Concurrent Use Perpetual License	\$2,475.00	\$2,475.00
	88284	ArcGIS Geostatistical Analyst for Desktop Concurrent Use Perpetual License	\$2,475.00	\$2,475.00
	90321	ArcGIS Publisher for Desktop Concurrent Use Perpetual License	\$2,475.00	\$2,475.00
	91605	ArcGIS Tracking Analyst for Desktop Concurrent Use Perpetual License	\$2,475.00	\$2,475.00
	98133	ArcGIS Data Interoperability for Desktop Concurrent Use Perpetual License	\$2,475.00	\$2,605.00
	99736	ArcGIS Network Analyst for Desktop Concurrent Use Perpetual License	\$2,475.00	\$2,475.00
	100477	ArcGIS Schematics for Desktop Concurrent Use Perpetual License	\$2,475.00	\$2,475.00
	111290	ArcGIS Workflow Manager for Desktop Concurrent Use Perpetual License	\$2,475.00	\$2,475.00
	99047	ArcGIS Data Reviewer for Desktop Concurrent Use Perpetual License	\$2,475.00	\$2,475.00
	159050	ArcGIS Image Analyst for ArcGIS Pro Concurrent Use Perpetual License	\$2,475.00	\$2,475.00
	165322	ArcGIS LocateXT for Desktop Concurrent Use Perpetual License	\$2,475.00	\$2,475.00
1		ArcGIS Desktop Core Extensions - Concurrent Use - Maintenance Prices		
	87198	ArcGIS 3D Analyst for Desktop Concurrent Use Primary Maintenance	\$550.00	\$580.00
	87199	ArcGIS 3D Analyst for Desktop Concurrent Use Secondary Maintenance	\$220.00	\$230.00
	87232	ArcGIS Spatial Analyst for Desktop Concurrent Use Primary Maintenance	\$550.00	\$580.00
	87233	ArcGIS Spatial Analyst for Desktop Concurrent Use Secondary Maintenance	\$220.00	\$230.00
	87236	ArcGIS Geostatistical Analyst for Desktop Concurrent Use Primary Maintenance	\$550.00	\$580.00
	87237	ArcGIS Geostatistical Analyst for Desktop Concurrent Use Secondary Maintenance	\$220.00	\$230.00
	92774	ArcGIS Tracking Analyst for Desktop Concurrent Use Primary Maintenance	\$550.00	\$580.00
	92775	ArcGIS Tracking Analyst for Desktop Concurrent Use Secondary Maintenance	\$220.00	\$230.00
	96880	ArcGIS Workflow Manager for Desktop Concurrent Use Primary Maintenance	\$550.00	\$580.00
	93984	ArcGIS Workflow Manager for Desktop Concurrent Use Secondary Maintenance	\$220.00	\$230.00
	98134	ArcGIS Data Interoperability for Desktop Concurrent Use Primary Maintenance	\$550.00	\$605.00
	98135	ArcGIS Data Interoperability for Desktop Concurrent Use Secondary Maintenance	\$220.00	\$240.00

	98696	ArcGIS Publisher for Desktop Concurrent Use Primary Maintenance	\$550.00	\$580.00
	98697	ArcGIS Publisher for Desktop Concurrent Use Secondary Maintenance	\$220.00	\$230.00
	100571	ArcGIS Network Analyst for Desktop Concurrent Use Primary Maintenance	\$550.00	\$580.00
	100572	ArcGIS Network Analyst for Desktop Concurrent Use Secondary Maintenance	\$220.00	\$230.00
	100573	ArcGIS Schematics for Desktop Concurrent Use Primary Maintenance	\$550.00	\$580.00
	100574	ArcGIS Schematics for Desktop Concurrent Use Secondary Maintenance	\$220.00	\$230.00
	118242	ArcGIS Data Reviewer for Desktop Concurrent Use Primary Maintenance	\$550.00	\$580.00
	118243	ArcGIS Data Reviewer for Desktop Concurrent Use Secondary Maintenance	\$220.00	\$230.00
	162284	ArcGIS Image Analyst for ArcGIS Pro Concurrent Use Primary Maintenance	\$550.00	\$580.00
	162285	ArcGIS Image Analyst for ArcGIS Pro Concurrent Use Secondary Maintenance	\$220.00	\$230.00
	165325	ArcGIS LocateXT for Desktop Concurrent Use Primary Maintenance	\$550.00	\$580.00
	165327	ArcGIS LocateXT for Desktop Concurrent Use Secondary Maintenance	\$220.00	\$230.00
1		ArcGIS Desktop - Single Use - Perpetual License Prices		
	122086	ArcGIS Desktop Advanced Single Use Perpetual License	\$12,434.00	\$12,434.00
	93206	ArcGIS Desktop Standard Single Use Perpetual License	\$6,930.00	\$6,930.00
	93198	ArcGIS Desktop Basic Single Use Perpetual License	\$1,485.00	\$1,485.00
1		ArcGIS Desktop - Single Use - Maintenance Prices		
	122181	ArcGIS Desktop Advanced Single Use Primary Maintenance	\$3,300.00	\$3,475.00
	122183	ArcGIS Desktop Advanced Single Use Secondary Maintenance	\$1,320.00	\$1,400.00
	93303	ArcGIS Desktop Standard Single Use Primary Maintenance	\$1,650.00	\$1,750.00
	93304	ArcGIS Desktop Standard Single Use Secondary Maintenance	\$1,320.00	\$1,400.00
	87192	ArcGIS Desktop Basic Single Use Primary Maintenance	\$440.00	\$460.00
	87193	ArcGIS Desktop Basic Single Use Secondary Maintenance	\$330.00	\$350.00
	93306	ArcGIS Desktop Standard with Extensions Single Use Primary Maintenance	\$2,310.00	\$2,450.00
	93307	ArcGIS Desktop Standard with Extensions Single Use Secondary Maintenance	\$1,980.00	\$2,100.00
	93094	ArcGIS Desktop Basic with Extensions Single Use Primary Maintenance	\$1,100.00	\$1,160.00
	93095	ArcGIS Desktop Basic with Extensions Single Use Secondary Maintenance	\$990.00	\$1,050.00
1		ArcGIS Desktop Core Extensions - Single Use - Perpetual License Prices		
	93168	ArcGIS Spatial Analyst for Desktop Single Use Perpetual License	\$2,475.00	\$2,475.00
	93172	ArcGIS 3D Analyst for Desktop Single Use Perpetual License	\$2,475.00	\$2,475.00
	93176	ArcGIS Geostatistical Analyst for Desktop Single Use Perpetual License	\$2,475.00	\$2,475.00
	93194	ArcGIS Publisher for Desktop Single Use Perpetual License	\$2,475.00	\$2,475.00
	93164	ArcGIS Tracking Analyst for Desktop Single Use Perpetual License	\$2,475.00	\$2,475.00
	98131	ArcGIS Data Interoperability for Desktop Single Use Perpetual License	\$2,475.00	\$2,605.00
	99734	ArcGIS Network Analyst for Desktop Single Use Perpetual License	\$2,475.00	\$2,475.00
	100475	ArcGIS Schematics for Desktop Single Use Perpetual License	\$2,475.00	\$2,475.00
	111560	ArcGIS Workflow Manager for Desktop Single Use Perpetual License	\$2,475.00	\$2,475.00
	99045	ArcGIS Data Reviewer for Desktop Single Use Perpetual License	\$2,475.00	\$2,475.00
	159049	ArcGIS Image Analyst for ArcGIS Pro Single Use Perpetual License	\$2,475.00	\$2,475.00
	165321	ArcGIS LocateXT for Desktop Single Use Perpetual License	\$2,475.00	\$2,475.00
	154283	ArcGIS Desktop Extensions Single Use Perpetual License	\$7,425.00	\$7,425.00
1		ArcGIS Desktop Core Extensions - Single Use - Maintenance Prices		
	122184	ArcGIS 3D Analyst for Desktop Single Use Primary Maintenance	\$550.00	\$580.00
	122185	ArcGIS 3D Analyst for Desktop Single Use Secondary Maintenance	\$220.00	\$230.00
	122187	ArcGIS Spatial Analyst for Desktop Single Use Primary Maintenance	\$550.00	\$580.00

	122188	ArcGIS Spatial Analyst for Desktop Single Use Secondary Maintenance	\$220.00	\$230.00
	122189	ArcGIS Geostatistical Analyst for Desktop Single Use Primary Maintenance	\$550.00	\$580.00
	122190	ArcGIS Geostatistical Analyst for Desktop Single Use Secondary Maintenance	\$220.00	\$230.00
	122191	ArcGIS Tracking Analyst for Desktop Single Use Primary Maintenance	\$550.00	\$580.00
	122192	ArcGIS Tracking Analyst for Desktop Single Use Secondary Maintenance	\$220.00	\$230.00
	122195	ArcGIS Data Reviewer for Desktop Single Use Primary Maintenance	\$550.00	\$580.00
	122196	ArcGIS Data Reviewer for Desktop Single Use Secondary Maintenance	\$220.00	\$230.00
	122197	ArcGIS Publisher for Desktop Single Use Primary Maintenance	\$550.00	\$580.00
	122270	ArcGIS Publisher for Desktop Single Use Secondary Maintenance	\$220.00	\$230.00
	122275	ArcGIS Data Interoperability for Desktop Single Use Primary Maintenance	\$550.00	\$605.00
	122276	ArcGIS Data Interoperability for Desktop Single use Secondary Maintenance	\$220.00	\$240.00
	122277	ArcGIS Network Analyst for Desktop Single Use Primary Maintenance	\$550.00	\$580.00
	122278	ArcGIS Network Analyst for Desktop Single Use Secondary Maintenance	\$220.00	\$230.00
	122279	ArcGIS Schematics for Desktop Single Use Primary Maintenance	\$550.00	\$580.00
	122280	ArcGIS Schematics for Desktop Single Use Secondary Maintenance	\$220.00	\$230.00
	122281	ArcGIS Workflow Manager for Desktop Single Use Primary Maintenance	\$550.00	\$580.00
	122282	ArcGIS Workflow Manager for Desktop Single Use Secondary Maintenance	\$220.00	\$230.00
	162282	ArcGIS Image Analyst for ArcGIS Pro Single Use Primary Maintenance	\$550.00	\$580.00
	162283	ArcGIS Image Analyst for ArcGIS Pro Single Use Secondary Maintenance	\$220.00	\$230.00
	165324	ArcGIS LocateXT for Desktop Single Use Primary Maintenance	\$550.00	\$580.00
	165326	ArcGIS LocateXT for Desktop Single Use Secondary Maintenance	\$220.00	\$230.00
	168630	ArcGIS Desktop Extensions Single Use Primary Maintenance	\$1,650.00	\$1,750.00
	168631	ArcGIS Desktop Extensions Single Use Secondary Maintenance	\$660.00	\$700.00
1		ArcGIS Desktop - Single Use - Annual Subscription Prices		
	148104	ArcGIS Desktop Advanced Single Use Annual Subscription	\$4,140.00	\$4,140.00
	148105	ArcGIS Desktop Standard Single Use Annual Subscription	\$2,970.00	\$2,970.00
	148106	ArcGIS Desktop Basic Single Use Annual Subscription	\$788.00	\$788.00
1		ArcGIS Desktop Core Extensions - Single Use - Annual Subscription Prices		
	148097	ArcGIS 3D Analyst for Desktop Single Use Annual Subscription	\$585.00	\$585.00
	148098	ArcGIS Data Interoperability for Desktop Single Use Annual Subscription	\$585.00	\$616.00
	148100	ArcGIS Geostatistical Analyst for Desktop Single Use Annual Subscription	\$585.00	\$585.00
	148112	ArcGIS Network Analyst for Desktop Single Use Annual Subscription	\$585.00	\$585.00
	148113	ArcGIS Publisher for Desktop Single Use Annual Subscription	\$585.00	\$585.00
	148114	ArcGIS Schematics for Desktop Single Use Annual Subscription	\$585.00	\$585.00
	148115	ArcGIS Spatial Analyst for Desktop Single Use Annual Subscription	\$585.00	\$585.00
	148116	ArcGIS Tracking Analyst for Desktop Single Use Annual Subscription	\$585.00	\$585.00
	148117	ArcGIS Data Reviewer for Desktop Single Use Annual Subscription	\$585.00	\$585.00
	148118	ArcGIS Workflow Manager for Desktop Single Use Annual Subscription	\$585.00	\$585.00
	159047	ArcGIS Image Analyst for ArcGIS Pro Single Use Annual Subscription	\$585.00	\$585.00
	165323	ArcGIS LocateXT for Desktop Single Use Annual Subscription	\$585.00	\$585.00
	148107	ArcGIS Desktop Extensions Single Use Annual Subscription	\$1,755.00	\$1,755.00
1		ArcGIS Desktop Upgrades		
1		ArcGIS Desktop Upgrades - Perpetual License Prices		
	122496	ArcGIS Desktop Standard Single Use Upgrade from ArcGIS Desktop Basic Single Use	\$5,445.00	\$5,445.00

	122497	ArcGIS Desktop Standard Single Use Upgrade from ArcGIS Desktop Basic Concurrent Use	\$3,465.00	\$3,465.00
	122774	ArcGIS Desktop Advanced Single Use Upgrade from ArcGIS Desktop Basic Single Use	\$10,989.00	\$10,949.00
	88927	ArcGIS Desktop Standard Concurrent Use Upgrade from ArcGIS Desktop Basic Concurrent Use	\$3,465.00	\$3,465.00
	122775	ArcGIS Desktop Advanced Single Use Upgrade from ArcGIS Desktop Basic Concurrent Use	\$9,009.00	\$8,969.00
	88928	ArcGIS Desktop Advanced Concurrent Use Upgrade from ArcGIS Desktop Basic Concurrent Use	\$8,969.00	\$9,009.00
	88929	ArcGIS Desktop Advanced Concurrent Use Upgrade from ArcGIS Desktop Standard Concurrent Use Perpetual License	\$5,504.00	\$5,544.00
	122776	ArcGIS Desktop Advanced Single Use Upgrade from ArcGIS Desktop Standard Single Use or Concurrent Use	\$5,544.00	\$5,504.00
1		ArcGIS Desktop Upgrades - Annual Subscription Prices		
	166362	ArcGIS Desktop Standard Single Use Annual Subscription Upgrade from ArcGIS Desktop Basic Single Use Annual Subscription	\$2,183.00	\$2,183.00
	166363	Desktop Advanced Single Use Annual Subscription Upgrade from ArcGIS Desktop Basic Single Use Annual Subscription	\$3,353.00	\$3,353.00
	166364	ArcGIS Desktop Advanced Single Use Annual Subscription Upgrade from ArcGIS Desktop Standard Single Use Annual Subscription	\$1,170.00	\$1,170.00
1		ArcGIS Roads and Highways - Concurrent Use and Single Use - Perpetual License Prices		
	128890	ArcGIS Roads and Highways (Location Referencing) for Desktop Concurrent Use Perpetual License	\$9,900.00	\$9,900.00
	128884	ArcGIS Roads and Highways (Location Referencing) for Desktop Single Use Perpetual License	\$9,900.00	\$9,900.00
1		ArcGIS Roads and Highways - Concurrent Use and Single Use - Maintenance Prices		
	128916	ArcGIS Roads and Highways (Location Referencing) for Desktop Concurrent Use Maintenance	\$2,750.00	\$2,900.00
	133196	ArcGIS Roads and Highways (Location Referencing) for Desktop Single Use Maintenance	\$2,750.00	\$2,900.00
1		ArcGIS Roads and Highways - Single Use - Annual Subscription License Price		
	139698	ArcGIS Roads and Highways (Location Referencing) for Desktop Single Use Annual Subscription	\$3,915.00	\$3,915.00
1		ArcGIS Pipeline Referencing - Concurrent Use and Single Use - Perpetual License Prices		
	162412	ArcGIS Pipeline Referencing (Location Referencing) for Desktop Concurrent Use Perpetual License	\$9,900.00	\$9,900.00
	153359	ArcGIS Pipeline Referencing (Location Referencing) for Desktop Single Use Perpetual License	\$9,900.00	\$9,900.00
1		ArcGIS Pipeline Referencing - Concurrent Use and Single Use - Maintenance Price		
	153373	ArcGIS Pipeline Referencing (Location Referencing) for Desktop Maintenance	\$2,750.00	\$2,900.00
1		ArcGIS Pipeline Referencing - Single Use - Annual Subscription Price		
	153360	ArcGIS Pipeline Referencing (Location Referencing) for Desktop Single Use Annual Subscription	\$3,915.00	\$3,915.00
1		Mapping and Charting Solutions - Concurrent Use - Perpetual License Prices		
	121831	ArcGIS Production Mapping for ArcGIS Desktop Concurrent Use Perpetual License	\$9,900.00	\$9,900.00

	121835	ArcGIS Defense Mapping for ArcGIS Desktop Concurrent Use Perpetual License	\$9,900.00	\$9,900.00
	133005	ArcGIS Aviation Airports for ArcGIS Desktop Concurrent Use Perpetual License	\$4,950.00	\$4,950.00
	121833	ArcGIS Aviation Charting for ArcGIS Desktop Concurrent Use Perpetual License	\$9,900.00	\$9,900.00
	121839	ArcGIS Maritime for ArcGIS Desktop Concurrent Use Perpetual License	\$9,900.00	\$9,900.00
	130214	ArcGIS Bathymetry for ArcGIS Desktop Concurrent Use Perpetual License	\$4,950.00	\$4,950.00
1		Mapping and Charting Solutions - Single Use - Perpetual License Prices		
	121832	ArcGIS Production Mapping for ArcGIS Desktop Single Use Perpetual License	\$9,900.00	\$9,900.00
	121836	ArcGIS Defense Mapping for ArcGIS Desktop Single Use Perpetual License	\$9,900.00	\$9,900.00
	133006	ArcGIS Aviation Airports for ArcGIS Desktop Single Use Perpetual License	\$4,950.00	\$4,950.00
	121834	ArcGIS Aviation Charting for ArcGIS Desktop Single Use Perpetual License	\$9,900.00	\$9,900.00
	121840	ArcGIS Maritime for ArcGIS Desktop Single Use Perpetual License	\$9,900.00	\$9,900.00
	130215	ArcGIS Bathymetry for ArcGIS Desktop Single Use Perpetual License	\$4,950.00	\$4,950.00
1		Mapping and Charting Solutions - Concurrent Use - Maintenance Prices		
	121805	ArcGIS Production Mapping for ArcGIS Desktop Concurrent Use Maintenance	\$2,750.00	\$2,900.00
	121871	ArcGIS Defense Mapping for ArcGIS Desktop Concurrent Use Maintenance	\$2,750.00	\$2,900.00
	133034	ArcGIS Aviation Airports for ArcGIS Desktop Concurrent Use Maintenance	\$1,375.00	\$1,450.00
	121873	ArcGIS Aviation Charting for ArcGIS Desktop Concurrent Use Maintenance	\$2,750.00	\$2,900.00
	121875	ArcGIS Maritime for ArcGIS Desktop Concurrent Use Maintenance	\$2,750.00	\$2,900.00
	130923	ArcGIS Bathymetry for ArcGIS Desktop Concurrent Use Maintenance	\$1,375.00	\$1,450.00
1		Mapping and Charting Solutions - Single Use - Maintenance Prices		
	121804	ArcGIS Production Mapping for ArcGIS Desktop Single Use Maintenance	\$2,750.00	\$2,900.00
	121810	ArcGIS Defense Mapping for ArcGIS Desktop Single Use Maintenance	\$2,750.00	\$2,900.00
	133033	ArcGIS Aviation Airports for ArcGIS Desktop Single Use Maintenance	\$1,375.00	\$1,450.00
	121872	ArcGIS Aviation Charting for ArcGIS Desktop Single Use Maintenance	\$2,750.00	\$2,900.00
	121874	ArcGIS Maritime for ArcGIS Desktop Single Use Maintenance	\$2,750.00	\$2,900.00
	130922	ArcGIS Bathymetry for ArcGIS Desktop Single Use Maintenance	\$1,375.00	\$1,450.00
1		Mapping and Charting Solutions Bundles - Concurrent Use - Perpetual License Prices		
	133017	ArcGIS Aviation Airports Bundle for ArcGIS Desktop Concurrent Use Perpetual License	\$10,395.00	\$10,395.00
	168057	ArcGIS Aviation Charting Bundle for ArcGIS Desktop Concurrent Use Perpetual License	\$18,513.00	\$18,513.00
	130938	ArcGIS Maritime Bundle for ArcGIS Desktop Concurrent Use Perpetual License	\$16,038.00	\$16,038.00
	130941	ArcGIS Bathymetry Bundle for ArcGIS Desktop Concurrent Use Perpetual License	\$12,375.00	\$12,375.00
1		Mapping and Charting Solutions Bundles - Single Use - Perpetual License Prices		
	133016	ArcGIS Aviation Airports Bundle for ArcGIS Desktop Single Use Perpetual License	\$10,395.00	\$10,395.00
	154921	ArcGIS Aviation Charting Bundle for ArcGIS Desktop Single Use Perpetual License	\$18,513.00	\$18,513.00
	158381	ArcGIS Maritime Bundle for ArcGIS Desktop Single Use Perpetual License	\$16,038.00	\$16,038.00
	130940	ArcGIS Bathymetry Bundle for ArcGIS Desktop Single Use Perpetual License	\$12,375.00	\$12,375.00
1		Mapping and Charting Solutions Bundles - Concurrent Use - Maintenance Prices		
	133019	ArcGIS Aviation Airports Bundle for ArcGIS Desktop Concurrent Use Maintenance	\$3,025.00	\$3,200.00
	168058	ArcGIS Aviation Charting Bundle for ArcGIS Desktop Concurrent Use Maintenance	\$6,600.00	\$6,950.00
	130909	ArcGIS Maritime Bundle for ArcGIS Desktop Concurrent Use Maintenance	\$6,050.00	\$6,375.00
	130943	ArcGIS Bathymetry Bundle for ArcGIS Desktop Concurrent Use Maintenance	\$3,575.00	\$3,775.00

1		Mapping and Charting Solutions Bundles - Single Use - Maintenance Prices		
	133018	ArcGIS Aviation Airports Bundle for ArcGIS Desktop Single Use Maintenance	\$3,025.00	\$3,200.00
	154880	ArcGIS Aviation Charting Bundle for ArcGIS Desktop Single Use Maintenance	\$6,600.00	\$6,950.00
	158382	ArcGIS Maritime Bundle for ArcGIS Desktop Single Use Maintenance	\$6,050.00	\$6,375.00
	130942	ArcGIS Bathymetry Bundle for ArcGIS Desktop Single Use Maintenance	\$3,575.00	\$3,775.00
1		Mapping and Charting - Single Use - Annual Subscription Prices		
	133032	ArcGIS Aviation Airports for ArcGIS Desktop Single Use Annual Subscription	\$1,958.00	\$1,958.00
	130885	ArcGIS Bathymetry for ArcGIS Desktop Single Use Annual Subscription	\$1,958.00	\$1,958.00
	128209	ArcGIS Aviation Charting for ArcGIS Desktop Single Use Annual Subscription	\$3,915.00	\$3,915.00
	128251	ArcGIS Maritime for ArcGIS Desktop Single Use Annual Subscription	\$3,915.00	\$3,915.00
	128208	ArcGIS Production Mapping for ArcGIS Desktop Single Use Annual Subscription	\$3,915.00	\$3,915.00
	149856	ArcGIS Defense Mapping for ArcGIS Desktop Single Use Annual Subscription	\$3,915.00	\$3,915.00
1		ArcGIS Indoors - Concurrent Use and Single Use - Perpetual License Prices		
	180344	ArcGIS Indoors for ArcGIS Pro Concurrent Use Perpetual License	\$9,900.00	\$9,900.00
	180342	ArcGIS Indoors for ArcGIS Pro Single Use Perpetual License	\$9,900.00	\$9,900.00
1		ArcGIS Indoors - Concurrent Use and Single Use - Maintenance Prices		
	180345	ArcGIS Indoors for ArcGIS Pro Concurrent Use Maintenance	\$2,750.00	\$2,900.00
	180343	ArcGIS Indoors for ArcGIS Pro Single Use Maintenance	\$2,750.00	\$2,900.00
1		ArcGIS Indoors - Single Use - Annual Subscription Prices		
	180341	ArcGIS Indoors for ArcGIS Pro Single Use Annual Subscription	\$3,915.00	\$3,915.00
ArcGIS AllSource (Standalone)				
2		ArcGIS AllSource - Single Use (Standalone) - Perpetual License Prices		
	188544	ArcGIS AllSource Single Use Perpetual License	N/A	\$23,447.00
2		ArcGIS AllSource - Single Use (Standalone) - Maintenance Prices		
	188545	ArcGIS AllSource Single Use Maintenance	N/A	\$6,000.00
2		ArcGIS AllSource - Single Use (Standalone) - Annual Subscription Prices		
	185730	ArcGIS AllSource Single Use Annual Subscription	N/A	\$5,862.00
ArcGIS Desktop Reality				
3		ArcGIS Desktop Reality - Single Use - Perpetual License Prices		
	185555	ArcGIS Reality Desktop Single Use Perpetual License (Includes ArcGIS Reality Studio and ArcGIS Reality for ArcGIS Pro)	N/A	\$40,000.00
3		ArcGIS Desktop Reality - Single Use - Maintenance Prices		
	185556	ArcGIS Reality Desktop Single Use Maintenance (Includes ArcGIS Reality Studio and ArcGIS Reality for ArcGIS Pro)	N/A	\$8,000.00
3		ArcGIS Desktop Reality - Single Use - Annual Subscription Prices		
	185553	ArcGIS Reality Desktop Single Use Annual Subscription (Includes ArcGIS Reality Studio and ArcGIS Reality for ArcGIS Pro)	N/A	\$20,000.00
ArcGIS Pro, Extensions, Solution Bundles, Upgrades (Standalone Option)				
4		ArcGIS Pro (Standalone Option) - Single Use - Perpetual License Prices		
	185573	ArcGIS Pro Advanced (Standalone Option) Single Use Perpetual License	N/A	\$12,510.00
	185574	ArcGIS Pro Standard (Standalone Option) Single Use Perpetual License	N/A	\$6,300.00
	185575	ArcGIS Pro Basic (Standalone Option) Single Use Perpetual License	N/A	\$1,656.00
4		ArcGIS Pro (Standalone Option) - Single Use - Maintenance Prices		
	185654	ArcGIS Pro Advanced (Standalone Option) Single Use Maintenance	N/A	\$3,475.00
	185655	ArcGIS Pro Standard (Standalone Option) Single Use Maintenance	N/A	\$1,750.00

	185656	ArcGIS Pro Basic (Standalone Option) Single Use Maintenance	N/A	\$460.00
4		ArcGIS Pro Extensions (Standalone Option)		
4		ArcGIS Pro Extensions (Standalone Option) - Single Use - Perpetual License Prices		
	185576	ArcGIS 3D Analyst for ArcGIS Pro (Standalone Option) Single Use Perpetual License	N/A	\$2,088.00
	185577	ArcGIS Data Interoperability for ArcGIS Pro (Standalone Option) Single Use Perpetual License	N/A	\$2,295.00
	185578	ArcGIS Data Reviewer for ArcGIS Pro (Standalone Option) Single Use Perpetual License	N/A	\$2,088.00
	185579	ArcGIS Geostatistical Analyst for ArcGIS Pro (Standalone Option) Single Use Perpetual License	N/A	\$2,088.00
	185580	ArcGIS Network Analyst for ArcGIS Pro (Standalone Option) Single Use Perpetual License	N/A	\$2,088.00
	185581	ArcGIS Publisher for ArcGIS Pro (Standalone Option) Single Use Perpetual License	N/A	\$2,088.00
	185582	ArcGIS Spatial Analyst for ArcGIS Pro (Standalone Option) Single Use Perpetual License	N/A	\$2,088.00
	185583	ArcGIS Image Analyst for ArcGIS Pro (Standalone Option) Single Use Perpetual License	N/A	\$2,088.00
	185585	ArcGIS LocateXT for ArcGIS Pro (Standalone Option) Single Use Perpetual License	N/A	\$2,088.00
	185584	ArcGIS Bathymetry for ArcGIS Pro Single Use (Standalone Option) Perpetual License	N/A	\$5,220.00
	185586	ArcGIS Pro (Standalone Option) Single Use Extensions Bundle Perpetual License	N/A	\$6,300.00
	185625	ArcGIS Aviation Airports for ArcGIS Pro (Standalone Option) Single Use Perpetual License	N/A	\$5,220.00
	185627	ArcGIS Aviation Charting for ArcGIS Pro (Standalone Option) Single Use Perpetual License	N/A	\$10,440.00
	185628	ArcGIS Production Mapping for ArcGIS Pro (Standalone Option) Single Use Perpetual License	N/A	\$10,440.00
	185629	ArcGIS Defense Mapping for ArcGIS Pro (Standalone Option) Single Use Perpetual License	N/A	\$10,440.00
	185630	ArcGIS Maritime for ArcGIS Pro (Standalone Option) Single Use Perpetual License	N/A	\$10,440.00
	185632	ArcGIS Indoors for ArcGIS Pro (Standalone Option) Single Use Perpetual License	N/A	\$10,440.00
4		ArcGIS Pro Extensions (Standalone Option) - Single Use - Maintenance Prices		
	185657	ArcGIS 3D Analyst for ArcGIS Pro (Standalone Option) Single Use Maintenance	N/A	\$580.00
	185658	ArcGIS Data Interoperability for ArcGIS Pro (Standalone Option) Single Use Maintenance	N/A	\$635.00
	185659	ArcGIS Data Reviewer for ArcGIS Pro (Standalone Option) Single Use Maintenance	N/A	\$580.00
	185660	ArcGIS Geostatistical Analyst for ArcGIS Pro (Standalone Option) Single Use Maintenance	N/A	\$580.00
	185661	ArcGIS Network Analyst for ArcGIS Pro (Standalone Option) Single Use Maintenance	N/A	\$580.00
	185662	ArcGIS Publisher for ArcGIS Pro (Standalone Option) Single Use Maintenance	N/A	\$580.00
	185663	ArcGIS Spatial Analyst for ArcGIS Pro (Standalone Option) Single Use Maintenance	N/A	\$580.00
	185664	ArcGIS Image Analyst for ArcGIS Pro (Standalone Option) Single Use Maintenance	N/A	\$580.00
	185666	ArcGIS LocateXT for ArcGIS Pro (Standalone Option) Single Use Maintenance	N/A	\$580.00

	185665	ArcGIS Bathymetry for ArcGIS Pro Single Use (Standalone Option) Maintenance	N/A	\$1,450.00
	185667	ArcGIS Pro (Standalone Option) Single Use Extensions Maintenance	N/A	\$1,750.00
	185668	ArcGIS Aviation Airports for ArcGIS Pro (Standalone Option) Single Use Maintenance	N/A	\$1,450.00
	185669	ArcGIS Aviation Charting for ArcGIS Pro (Standalone Option) Single Use Maintenance	N/A	\$2,900.00
	185670	ArcGIS Production Mapping for ArcGIS Pro (Standalone Option) Single Use Maintenance	N/A	\$2,900.00
	185671	ArcGIS Defense Mapping for ArcGIS Pro (Standalone Option) Single Use Maintenance	N/A	\$2,900.00
	185672	ArcGIS Maritime for ArcGIS Pro (Standalone Option) Single Use Maintenance	N/A	\$2,900.00
	185673	ArcGIS Indoors for ArcGIS Pro (Standalone Option) Single Use Maintenance	N/A	\$2,900.00
4		ArcGIS Pro Solution Bundles (Standalone Option)		
4		ArcGIS Pro Solution Bundles (Standalone Option) - Single Use - Perpetual License Prices		
	185638	ArcGIS Aviation Airports Bundle with ArcGIS Pro Standard (Standalone Option) Single Use Perpetual License	N/A	\$11,520.00
	185640	ArcGIS Aviation Charting Bundle with ArcGIS Pro Advanced (Standalone Option) Single Use Perpetual License	N/A	\$25,020.00
	188415	ArcGIS Bathymetry Bundle with ArcGIS Pro Standard Single Use (Standalone Option) Perpetual License	N/A	\$13,590.00
	185641	ArcGIS Maritime Bundle with ArcGIS Pro Advanced (Standalone Option) Single Use Perpetual License	N/A	\$22,950.00
4		ArcGIS Pro Solution Bundles (Standalone Option) - Single Use - Maintenance Prices		
	185674	ArcGIS Aviation Airports Bundle with ArcGIS Pro Standard (Standalone Option) Single Use Maintenance	N/A	\$3,200.00
	185675	ArcGIS Aviation Charting Bundle with ArcGIS Pro Advanced (Standalone Option) Single Use Maintenance	N/A	\$6,950.00
	188416	ArcGIS Bathymetry Bundle with ArcGIS Pro Standard Single Use (Standalone Option) Maintenance	N/A	\$3,775.00
	185676	ArcGIS Maritime Bundle with ArcGIS Pro Advanced (Standalone Option) Single Use Maintenance	N/A	\$6,375.00
4		ArcGIS Pro Cross Product Upgrades (Standalone Option)		
4		ArcGIS Pro Cross Product Upgrades (Standalone Option) - Single Use - Perpetual License Prices		
	185642	ArcGIS Pro Standard (Standalone Option) Single Use Perpetual License Upgrade from ArcGIS Pro Basic (Standalone Option) Single Use Perpetual License	N/A	\$4,644.00
	185643	ArcGIS Pro Advanced (Standalone Option) Single Use Perpetual License Upgrade from ArcGIS Pro Basic (Standalone Option) Single Use Perpetual License	N/A	\$10,854.00
	185644	ArcGIS Pro Advanced (Standalone Option) Single Use Perpetual License Upgrade from ArcGIS Pro Standard (Standalone Option) Single Use Perpetual License	N/A	\$6,210.00
ArcGIS CityEngine				
5		ArcGIS CityEngine - Concurrent Use and Single Use - Perpetual License Prices		
	127658	ArcGIS CityEngine Concurrent Use Perpetual License	\$3,960.00	\$3,960.00
	127672	ArcGIS CityEngine Single Use Perpetual License	\$3,960.00	\$3,960.00
5		ArcGIS CityEngine - Concurrent Use and Single Use - Maintenance Prices		
	127626	ArcGIS CityEngine Concurrent Use Primary Maintenance	\$880.00	\$880.00
	127625	ArcGIS CityEngine Single Use Primary Maintenance	\$880.00	\$880.00
	127657	ArcGIS CityEngine Concurrent Use Secondary Maintenance	\$740.00	\$740.00

	127627	ArcGIS CityEngine Single Use Secondary Maintenance	\$740.00	\$740.00
5		ArcGIS CityEngine - Single Use - Annual Subscription Prices		
	153351	ArcGIS CityEngine Single Use Annual Subscription	\$1,980.00	\$1,980.00
ArcGIS Enterprise				
6		ArcGIS Enterprise - Perpetual License Prices		
	160458	ArcGIS Enterprise Advanced Up to Four Cores Perpetual License	\$39,600.00	\$41,679.00
	160463	ArcGIS Enterprise Standard Up to Four Cores Perpetual License	\$19,800.00	\$20,840.00
6		ArcGIS Enterprise - Maintenance Prices		
	161326	ArcGIS Enterprise Advanced Up to Four Cores Maintenance	\$11,000.00	\$11,775.00
	161328	ArcGIS Enterprise Standard Up to Four Cores Maintenance	\$5,500.00	\$5,900.00
6		ArcGIS Enterprise - Annual Subscription Prices		
	160660	ArcGIS Enterprise Advanced Up to Four Cores Annual Subscription	\$23,670.00	\$24,913.00
	160663	ArcGIS Enterprise Standard Up to Four Cores Annual Subscription	\$11,880.00	\$12,504.00
ArcGIS Enterprise on Kubernetes				
7		ArcGIS Enterprise on Kubernetes - Annual Subscription Prices		
	172190	ArcGIS Enterprise on Kubernetes Up to 64 vCPUs Annual Subscription	\$90,000.00	\$90,000.00
	183683	ArcGIS Enterprise on Kubernetes Up to 64 Additional vCPUs Annual Subscription	\$67,500.00	\$67,500.00
ArcGIS Monitor				
8		ArcGIS Monitor - Perpetual License Prices		
	162036	ArcGIS Monitor for ArcGIS Server Up to Four Cores Perpetual License	\$9,900.00	\$10,350.00
	162038	ArcGIS Monitor for ArcGIS Server Additional Core Perpetual License	\$495.00	\$518.00
8		ArcGIS Monitor - Maintenance Prices		
	162037	ArcGIS Monitor for ArcGIS Server Up to Four Cores Maintenance	\$2,750.00	\$2,875.00
	162039	ArcGIS Monitor for ArcGIS Server Additional Core Maintenance	\$135.00	\$140.00
8		ArcGIS Monitor - Annual Subscription Prices		
	162040	ArcGIS Monitor for ArcGIS Server Up to Four Cores Annual Subscription	\$3,960.00	\$4,140.00
	162071	ArcGIS Monitor for ArcGIS Server Additional Core Annual Subscription	\$495.00	\$518.00
ArcGIS GIS Server				
9		ArcGIS GIS Server - Perpetual License Prices		
	160483	ArcGIS GIS Server Advanced Up to Four Cores Perpetual License	\$39,600.00	\$41,220.00
	160899	ArcGIS GIS Server Advanced Additional Core Perpetual License	\$9,900.00	\$10,350.00
	160513	ArcGIS GIS Server Standard Up to Four Cores Perpetual License	\$19,800.00	\$20,610.00
	160900	ArcGIS GIS Server Standard Additional Core Perpetual License	\$4,950.00	\$5,210.00
	160489	ArcGIS GIS Server Basic Up to Four Cores Perpetual License	\$9,900.00	\$10,350.00
	160901	ArcGIS GIS Server Basic Additional Core Perpetual License	\$2,475.00	\$2,605.00
9		ArcGIS GIS Server - Maintenance Prices		
	161343	ArcGIS GIS Server Advanced Up to Four Cores Maintenance	\$11,000.00	\$11,450.00
	161388	ArcGIS GIS Server Advanced Additional Cores Maintenance	\$2,750.00	\$2,875.00
	161369	ArcGIS GIS Server Standard Up to Four Cores Maintenance	\$5,500.00	\$5,725.00
	161389	ArcGIS GIS Server Standard Additional Cores Maintenance	\$1,375.00	\$1,450.00
	161348	ArcGIS GIS Server Basic Up to Four Cores Maintenance	\$3,300.00	\$3,450.00
	161399	ArcGIS GIS Server Basic Additional Cores Maintenance	\$825.00	\$875.00
9		ArcGIS GIS Server - Subscription Prices		
	160705	ArcGIS GIS Server Advanced Up to Four Cores Annual Subscription	\$23,670.00	\$24,638.00
	160706	ArcGIS GIS Server Advanced Up to Four Cores 90 Day License	\$11,880.00	\$11,880.00

	160704	ArcGIS GIS Server Advanced Up to Four Cores 30 Day License	\$4,635.00	\$4,635.00
	160370	ArcGIS GIS Server Advanced Additional Core Annual Subscription	\$5,940.00	\$6,188.00
	160149	ArcGIS GIS Server Advanced Additional Core 90 Day License	\$2,970.00	\$2,970.00
	160148	ArcGIS GIS Server Advanced Additional Core 30 Day License	\$1,148.00	\$1,148.00
	160723	ArcGIS GIS Server Standard Up to Four Cores Annual Subscription	\$11,880.00	\$12,375.00
	160724	ArcGIS GIS Server Standard Up to Four Cores 90 Day License	\$5,940.00	\$5,940.00
	160722	ArcGIS GIS Server Standard Up to Four Cores 30 Day License	\$2,273.00	\$2,273.00
	160372	ArcGIS GIS Server Standard Additional Core Annual Subscription	\$2,970.00	\$3,105.00
	160153	ArcGIS GIS Server Standard Additional Core 90 Day License	\$1,485.00	\$1,485.00
	160152	ArcGIS GIS Server Standard Additional Core 30 Day License	\$563.00	\$563.00
	160713	ArcGIS GIS Server Basic Up to Four Cores Annual Subscription	\$5,940.00	\$6,188.00
	160715	ArcGIS GIS Server Basic Up to Four Cores 90 Day License	\$2,970.00	\$2,970.00
	160711	ArcGIS GIS Server Basic Up to Four Cores 30 Day License	\$1,148.00	\$1,148.00
	160060	ArcGIS GIS Server Basic Additional Core Annual Subscription	\$1,485.00	\$1,553.00
	160052	ArcGIS GIS Server Basic Additional Core 90 Day License	\$743.00	\$743.00
	160050	ArcGIS GIS Server Basic Additional Core 30 Day License	\$293.00	\$293.00
ArcGIS GIS Server Extensions				
10		ArcGIS Data Interoperability for ArcGIS GIS Server - Perpetual License Prices		
	160506	ArcGIS Data Interoperability for ArcGIS GIS Server Standard or Advanced (Windows Only) Up to Four Cores Perpetual License	\$9,900.00	\$10,420.00
	161019	ArcGIS Data Interoperability for ArcGIS GIS Server Standard or Advanced (Windows Only) Additional Core Perpetual License	\$2,475.00	\$2,605.00
10		ArcGIS Data Interoperability for ArcGIS GIS Server - Maintenance Prices		
	161364	ArcGIS Data Interoperability for ArcGIS GIS Server Standard or Advanced (Windows Only) Up to Four Cores Maintenance	\$2,750.00	\$3,025.00
	161405	ArcGIS Data Interoperability for ArcGIS GIS Server Standard or Advanced (Windows Only) Additional Core Maintenance	\$685.00	\$755.00
10		ArcGIS Data Interoperability for ArcGIS GIS Server - Subscription Prices		
	160764	ArcGIS Data Interoperability for ArcGIS GIS Server Standard or Advanced (Windows Only) Up to Four Cores Annual Subscription	\$5,940.00	\$6,252.00
	160765	ArcGIS Data Interoperability for ArcGIS GIS Server Standard or Advanced (Windows Only) Up to Four Cores 90 Day License	\$2,970.00	\$2,970.00
	160763	ArcGIS Data Interoperability for ArcGIS GIS Server Standard or Advanced (Windows Only) Up to Four Cores 30 Day License	\$1,148.00	\$1,148.00
	160385	ArcGIS Data Interoperability for ArcGIS GIS Server Standard or Advanced (Windows Only) Additional Core Annual Subscription	\$1,485.00	\$1,563.00
	160159	ArcGIS Data Interoperability for ArcGIS GIS Server Standard or Advanced (Windows Only) Additional Core 90 Day License	\$743.00	\$743.00
	160158	ArcGIS Data Interoperability for ArcGIS GIS Server Standard or Advanced (Windows Only) Additional Core 30 Day License	\$293.00	\$293.00
10		ArcGIS Data Reviewer for ArcGIS GIS Server - Perpetual License Prices		
	160491	ArcGIS Data Reviewer for ArcGIS GIS Server Standard or Advanced (Windows Only) Up to Four Cores Perpetual License	\$9,900.00	\$10,350.00
	161078	ArcGIS Data Reviewer for ArcGIS GIS Server Standard or Advanced (Windows Only) Additional Core Perpetual License	\$2,475.00	\$2,605.00
10		ArcGIS Data Reviewer for ArcGIS GIS Server - Maintenance Prices		
	161350	ArcGIS Data Reviewer for ArcGIS GIS Server Standard or Advanced (Windows Only) Up to Four Cores Maintenance	\$2,750.00	\$2,875.00

	161400	ArcGIS Data Reviewer for ArcGIS GIS Server Standard or Advanced (Windows Only) Additional Core Maintenance	\$685.00	\$725.00
10		ArcGIS Data Reviewer for ArcGIS GIS Server - Subscription Prices		
	160752	ArcGIS Data Reviewer for ArcGIS GIS Server Standard or Advanced (Windows Only) Up to Four Cores Annual Subscription	\$5,940.00	\$6,188.00
	160753	ArcGIS Data Reviewer for ArcGIS GIS Server Standard or Advanced (Windows Only) Up to Four Cores 90 Day License	\$2,970.00	\$2,970.00
	160751	ArcGIS Data Reviewer for ArcGIS GIS Server Standard or Advanced (Windows Only) Up to Four Cores 30 Day License	\$1,148.00	\$1,148.00
	160646	ArcGIS Data Reviewer for ArcGIS GIS Server Standard or Advanced (Windows Only) Additional Core Annual Subscription	\$1,485.00	\$1,553.00
	160382	ArcGIS Data Reviewer for ArcGIS GIS Server Standard or Advanced (Windows Only) Additional Core 90 Day License	\$743.00	\$743.00
	160381	ArcGIS Data Reviewer for ArcGIS GIS Server Standard or Advanced (Windows Only) Additional Core 30 Day License	\$293.00	\$293.00
10		ArcGIS Network Analyst for ArcGIS GIS Server - Perpetual License Prices		
	160509	ArcGIS Network Analyst for ArcGIS GIS Server Standard Up to Four Cores Perpetual License	\$9,900.00	\$10,350.00
	161022	ArcGIS Network Analyst for ArcGIS GIS Server Standard Additional Core Perpetual License	\$2,475.00	\$2,605.00
10		ArcGIS Network Analyst for ArcGIS GIS Server - Maintenance Prices		
	161366	ArcGIS Network Analyst for ArcGIS GIS Server Standard Up to Four Cores Maintenance	\$2,750.00	\$2,875.00
	161407	ArcGIS Network Analyst for ArcGIS GIS Server Standard Additional Core Maintenance	\$685.00	\$725.00
10		ArcGIS Network Analyst for ArcGIS GIS Server - Subscription Prices		
	160779	ArcGIS Network Analyst for ArcGIS GIS Server Standard Up to Four Cores Annual Subscription	\$5,940.00	\$6,188.00
	160780	ArcGIS Network Analyst for ArcGIS GIS Server Standard Up to Four Cores 90 Day License	\$2,970.00	\$2,970.00
	160778	ArcGIS Network Analyst for ArcGIS GIS Server Standard Up to Four Cores 30 Day License	\$1,148.00	\$1,148.00
	160869	ArcGIS Network Analyst for ArcGIS GIS Server Standard Additional Core Annual Subscription	\$1,485.00	\$1,553.00
	160806	ArcGIS Network Analyst for ArcGIS GIS Server Standard Additional Core 90 Day License	\$743.00	\$743.00
	160805	ArcGIS Network Analyst for ArcGIS GIS Server Standard Additional Core 30 Day License	\$293.00	\$293.00
10		ArcGIS Pipeline Referencing (Location Referencing) for ArcGIS GIS Server - Perpetual License Prices		
	153473	ArcGIS Pipeline Referencing (Location Referencing) for ArcGIS GIS Server Standard or Advanced (Windows Only) Up to Four Cores Perpetual License	\$9,900.00	\$10,350.00
	153477	ArcGIS Pipeline Referencing (Location Referencing) for ArcGIS GIS Server Standard or Advanced (Windows Only) Additional Core Perpetual License	\$2,475.00	\$2,605.00
10		ArcGIS Pipeline Referencing (Location Referencing) for ArcGIS GIS Server - Maintenance Prices		
	153544	ArcGIS Pipeline Referencing (Location Referencing) for ArcGIS GIS Server Standard or Advanced (Windows Only) Up to Four Cores Maintenance	\$2,750.00	\$2,875.00
	153548	ArcGIS Pipeline Referencing (Location Referencing) for ArcGIS GIS Server Standard or Advanced (Windows Only) Additional Core Maintenance	\$685.00	\$725.00

10		ArcGIS Pipeline Referencing (Location Referencing) for ArcGIS GIS Server - Subscription Prices		
	153497	ArcGIS Pipeline Referencing (Location Referencing) for ArcGIS GIS Server Standard or Advanced (Windows Only) Up to Four Cores Annual Subscription	\$5,940.00	\$6,188.00
	153496	ArcGIS Pipeline Referencing (Location Referencing) for ArcGIS GIS Server Standard or Advanced (Windows Only) Up to Four Cores 90 Day License	\$2,970.00	\$2,970.00
	153495	ArcGIS Pipeline Referencing (Location Referencing) for ArcGIS GIS Server Standard or Advanced (Windows Only) Up to Four Cores 30 Day License	\$1,148.00	\$1,148.00
	153500	ArcGIS Pipeline Referencing (Location Referencing) for ArcGIS GIS Server Standard or Advanced (Windows Only) Additional Core Annual Subscription	\$1,485.00	\$1,553.00
	153499	ArcGIS Pipeline Referencing (Location Referencing) for ArcGIS GIS Server Standard or Advanced (Windows Only) Additional Core 90 Day License	\$743.00	\$743.00
	153498	ArcGIS Pipeline Referencing (Location Referencing) for ArcGIS GIS Server Standard or Advanced (Windows Only) Additional Core 30 Day License	\$293.00	\$293.00
10		ArcGIS Workflow Manager (Classic) for ArcGIS GIS Server - Perpetual License Prices		
	160514	ArcGIS Workflow Manager (Classic) for ArcGIS GIS Server Standard or Advanced (Windows Only) Up to Four Cores Perpetual License	\$9,900.00	\$10,350.00
	161047	ArcGIS Workflow Manager (Classic) for ArcGIS GIS Server Standard or Advanced (Windows Only) Additional Core Perpetual License	\$2,475.00	\$2,605.00
10		ArcGIS Workflow Manager (Classic) for ArcGIS GIS Server - Maintenance Prices		
	161370	ArcGIS Workflow Manager (Classic) for ArcGIS GIS Server Standard or Advanced (Windows Only) Up to Four Cores Maintenance	\$2,750.00	\$2,875.00
	161409	ArcGIS Workflow Manager (Classic) for ArcGIS GIS Server Standard or Advanced (Windows Only) Additional Core Maintenance	\$685.00	\$725.00
10		ArcGIS Workflow Manager (Classic) for ArcGIS GIS Server - Subscription Prices		
	160729	ArcGIS Workflow Manager (Classic) for ArcGIS GIS Server Standard or Advanced (Windows Only) Up to Four Cores Annual Subscription	\$5,940.00	\$6,188.00
	160730	ArcGIS Workflow Manager (Classic) for ArcGIS GIS Server Standard or Advanced (Windows Only) Up to Four Cores 90 Day License	\$2,970.00	\$2,970.00
	160728	ArcGIS Workflow Manager (Classic) for ArcGIS GIS Server Standard or Advanced (Windows Only) Up to Four Cores 30 Day License	\$1,148.00	\$1,148.00
	160373	ArcGIS Workflow Manager (Classic) for ArcGIS GIS Server Standard or Advanced (Windows Only) Additional Core Annual Subscription	\$1,485.00	\$1,553.00
	160155	ArcGIS Workflow Manager (Classic) for ArcGIS GIS Server Standard or Advanced (Windows Only) Additional Core 90 Day License	\$743.00	\$743.00
	160154	ArcGIS Workflow Manager (Classic) for ArcGIS GIS Server Standard or Advanced (Windows Only) Additional Core 30 Day License	\$293.00	\$293.00
10		ArcGIS Maritime for ArcGIS GIS Server - Perpetual License Prices		
	160484	ArcGIS Maritime for ArcGIS GIS Server Standard or Advanced (Windows Only) Up to Four Cores Perpetual License	\$9,900.00	\$10,350.00
	161112	ArcGIS Maritime for ArcGIS GIS Server Standard or Advanced (Windows Only) Additional Core Perpetual License	\$2,475.00	\$2,605.00
10		ArcGIS Maritime for ArcGIS GIS Server - Maintenance Prices		
	161344	ArcGIS Maritime for ArcGIS GIS Server Standard or Advanced (Windows Only) Up to Four Cores Maintenance	\$2,750.00	\$2,875.00
	161397	ArcGIS Maritime for ArcGIS GIS Server Standard or Advanced (Windows Only) Additional Core Maintenance	\$685.00	\$725.00
10		ArcGIS Maritime for ArcGIS GIS Server - Subscription Prices		
	160743	ArcGIS Maritime for ArcGIS GIS Server Standard or Advanced (Windows Only) Up to Four Cores Annual Subscription	\$5,940.00	\$6,188.00

	160744	ArcGIS Maritime for ArcGIS GIS Server Standard or Advanced (Windows Only) Up to Four Cores 90 Day License	\$2,970.00	\$2,970.00
	160742	ArcGIS Maritime for ArcGIS GIS Server Standard or Advanced (Windows Only) Up to Four Cores 30 Day License	\$1,148.00	\$1,148.00
	160643	ArcGIS Maritime for ArcGIS GIS Server Standard or Advanced (Windows Only) Additional Core Annual Subscription	\$1,485.00	\$1,553.00
	160376	ArcGIS Maritime for ArcGIS GIS Server Standard or Advanced (Windows Only) Additional Core 90 Day License	\$743.00	\$743.00
	160375	ArcGIS Maritime for ArcGIS GIS Server Standard or Advanced (Windows Only) Additional Core 30 Day License	\$293.00	\$293.00
10		ArcGIS Defense Mapping for ArcGIS GIS Server - Perpetual License Prices		
	160495	ArcGIS Defense Mapping for ArcGIS GIS Server Advanced (Windows Only) Up to Four Cores Perpetual License	\$9,900.00	\$10,350.00
	161108	ArcGIS Defense Mapping for ArcGIS GIS Server Advanced (Windows Only) Additional Core Perpetual License	\$2,475.00	\$2,605.00
10		ArcGIS Defense Mapping for ArcGIS GIS Server - Maintenance Prices		
	161354	ArcGIS Defense Mapping for ArcGIS GIS Server Advanced (Windows Only) Up to Four Cores Maintenance	\$2,750.00	\$2,875.00
	161402	ArcGIS Defense Mapping for ArcGIS GIS Server Advanced (Windows Only) Additional Core Maintenance	\$685.00	\$725.00
10		ArcGIS Defense Mapping for ArcGIS GIS Server - Subscription Prices		
	160749	ArcGIS Defense Mapping for ArcGIS GIS Server Advanced (Windows Only) Up to Four Cores Annual Subscription	\$5,940.00	\$6,188.00
	160750	ArcGIS Defense Mapping for ArcGIS GIS Server Advanced (Windows Only) Up to Four Cores 90 Day License	\$2,970.00	\$2,970.00
	160748	ArcGIS Defense Mapping for ArcGIS GIS Server Advanced (Windows Only) Up to Four Cores 30 Day License	\$1,148.00	\$1,148.00
	160645	ArcGIS Defense Mapping for ArcGIS GIS Server Advanced (Windows Only) Additional Core Annual Subscription	\$1,485.00	\$1,553.00
	160380	ArcGIS Defense Mapping for ArcGIS GIS Server Advanced (Windows Only) Additional Core 90 Day License	\$743.00	\$743.00
	160379	ArcGIS Defense Mapping for ArcGIS GIS Server Advanced (Windows Only) Additional Core 30 Day License	\$293.00	\$293.00
10		ArcGIS Production Mapping for ArcGIS GIS Server - Perpetual License Prices		
	160497	ArcGIS Production Mapping for ArcGIS GIS Server Standard or Advanced (Windows Only) Up to Four Cores Perpetual License	\$9,900.00	\$10,350.00
	161097	ArcGIS Production Mapping for ArcGIS GIS Server Standard or Advanced (Windows Only) Additional Core Perpetual License	\$2,475.00	\$2,605.00
10		ArcGIS Production Mapping for ArcGIS GIS Server - Maintenance Prices		
	161356	ArcGIS Production Mapping for ArcGIS GIS Server Standard or Advanced (Windows Only) Up to Four Cores Maintenance	\$2,750.00	\$2,875.00
	161403	ArcGIS Production Mapping for ArcGIS GIS Server Standard or Advanced (Windows Only) Additional Core Maintenance	\$685.00	\$725.00
10		ArcGIS Production Mapping for ArcGIS GIS Server - Subscription Prices		
	160785	ArcGIS Production Mapping for ArcGIS GIS Server Standard or Advanced (Windows Only) Up to Four Cores Annual Subscription	\$5,940.00	\$6,188.00
	160786	ArcGIS Production Mapping for ArcGIS GIS Server Standard or Advanced (Windows Only) Up to Four Cores 90 Day License	\$2,970.00	\$2,970.00
	160784	ArcGIS Production Mapping for ArcGIS GIS Server Standard or Advanced (Windows Only) Up to Four Cores 30 Day License	\$1,148.00	\$1,148.00

	160648	ArcGIS Production Mapping for ArcGIS GIS Server Standard or Advanced (Windows Only) Additional Core Annual Subscription	\$1,485.00	\$1,553.00
	160388	ArcGIS Production Mapping for ArcGIS GIS Server Standard or Advanced (Windows Only) Additional Core 90 Day License	\$743.00	\$743.00
	160387	ArcGIS Production Mapping for ArcGIS GIS Server Standard or Advanced (Windows Only) Additional Core 30 Day License	\$293.00	\$293.00
10		ArcGIS Roads and Highways (Location Referencing) for ArcGIS GIS Server - Perpetual License Prices		
	172423	ArcGIS Roads and Highways (Location Referencing) for ArcGIS GIS Server Standard or Advanced (Windows Only) Up to Four Cores Perpetual License	\$9,900.00	\$10,350.00
	161083	ArcGIS Roads and Highways (Location Referencing) for ArcGIS GIS Server Standard or Advanced (Windows Only) Additional Core Perpetual License	\$2,475.00	\$2,605.00
10		ArcGIS Roads and Highways (Location Referencing) for ArcGIS GIS Server - Maintenance Prices		
	161380	ArcGIS Roads and Highways (Location Referencing) for ArcGIS GIS Server Standard or Advanced (Windows Only) Up to Four Cores Maintenance	\$2,750.00	\$2,875.00
	161414	ArcGIS Roads and Highways (Location Referencing) for ArcGIS GIS Server Standard or Advanced (Windows Only) Additional Core Maintenance	\$685.00	\$725.00
10		ArcGIS Roads and Highways (Location Referencing) for ArcGIS GIS Server - Subscription Prices		
	172451	ArcGIS Roads and Highways (Location Referencing) for ArcGIS GIS Server Standard or Advanced (Windows Only) Up to Four Cores Annual Subscription	\$5,940.00	\$6,188.00
	172453	ArcGIS Roads and Highways (Location Referencing) for ArcGIS GIS Server Standard or Advanced (Windows Only) Up to Four Cores 90 Day License	\$2,970.00	\$2,970.00
	172452	ArcGIS Roads and Highways (Location Referencing) for ArcGIS GIS Server Standard or Advanced (Windows Only) Up to Four Cores 30 Day License	\$1,148.00	\$1,148.00
	160391	ArcGIS Roads and Highways (Location Referencing) for ArcGIS GIS Server Standard or Advanced (Windows Only) Additional Core Annual Subscription	\$1,485.00	\$1,553.00
	160163	ArcGIS Roads and Highways (Location Referencing) for ArcGIS GIS Server Standard or Advanced (Windows Only) Additional Core 90 Day License	\$743.00	\$743.00
	160162	ArcGIS Roads and Highways (Location Referencing) for ArcGIS GIS Server Standard or Advanced (Windows Only) Additional Core 30 Day License	\$293.00	\$293.00
10		ArcGIS Utility Network Management for ArcGIS GIS Server - Perpetual License Prices		
	162293	ArcGIS Utility Network Management for ArcGIS GIS Server Standard or Advanced (Windows Only) Up to Four Cores Perpetual License	\$9,900.00	\$10,350.00
	162296	ArcGIS Utility Network Management for ArcGIS GIS Server Standard or Advanced (Windows Only) Additional Core Perpetual License	\$2,475.00	\$2,605.00
10		ArcGIS Utility Network Management for ArcGIS GIS Server - Maintenance Prices		
	162295	ArcGIS Utility Network Management for ArcGIS GIS Server Standard or Advanced (Windows Only) Up to Four Cores Maintenance	\$2,750.00	\$2,875.00
	162298	ArcGIS Utility Network Management for ArcGIS GIS Server Standard or Advanced (Windows Only) Additional Core Maintenance	\$685.00	\$725.00
10		ArcGIS Utility Network Management for ArcGIS GIS Server - Subscription Prices		
	162359	ArcGIS Utility Network Management for ArcGIS GIS Server Standard or Advanced (Windows Only) Up to Four Cores Annual Subscription	\$5,940.00	\$6,188.00
	162357	ArcGIS Utility Network Management for ArcGIS GIS Server Standard or Advanced (Windows Only) Up to Four Cores 90 Day License	\$2,970.00	\$2,970.00
	162355	ArcGIS Utility Network Management for ArcGIS GIS Server Standard or Advanced (Windows Only) Up to Four Cores 30 Day License	\$1,148.00	\$1,148.00

	162360	ArcGIS Utility Network Management for ArcGIS GIS Server Standard or Advanced (Windows Only) Additional Core Annual Subscription	\$1,485.00	\$1,553.00
	162358	ArcGIS Utility Network Management for ArcGIS GIS Server Standard or Advanced (Windows Only) Additional Core 90 Day License	\$743.00	\$743.00
	162356	ArcGIS Utility Network Management for ArcGIS GIS Server Standard or Advanced (Windows Only) Additional Core 30 Day License	\$293.00	\$293.00
10		ArcGIS LocateXT for ArcGIS GIS Server - Perpetual License Prices		
	167335	ArcGIS LocateXT for ArcGIS GIS Server Standard or Advanced (Windows Only) Up to Four Cores Perpetual License	\$9,900.00	\$10,350.00
	167337	ArcGIS LocateXT for ArcGIS GIS Server Standard or Advanced (Windows Only) Additional Core Perpetual License	\$2,475.00	\$2,605.00
10		ArcGIS LocateXT for ArcGIS GIS Server - Maintenance Prices		
	167400	ArcGIS LocateXT for ArcGIS GIS Server Standard or Advanced (Windows Only) Up to Four Cores Maintenance	\$2,750.00	\$2,875.00
	167444	ArcGIS LocateXT for ArcGIS GIS Server Standard or Advanced (Windows Only) Additional Core Maintenance	\$685.00	\$725.00
10		ArcGIS LocateXT for ArcGIS GIS Server - Subscription Prices		
	167412	ArcGIS LocateXT for ArcGIS GIS Server Standard or Advanced (Windows Only) Up to Four Cores Annual Subscription	\$5,940.00	\$6,188.00
	167423	ArcGIS LocateXT for ArcGIS GIS Server Standard or Advanced (Windows Only) Up to Four Cores 90 Day License	\$2,970.00	\$2,970.00
	167422	ArcGIS LocateXT for ArcGIS GIS Server Standard or Advanced (Windows Only) Up to Four Cores 30 Day License	\$1,148.00	\$1,148.00
	167416	ArcGIS LocateXT for ArcGIS GIS Server Standard or Advanced (Windows Only) Additional Core Annual Subscription	\$1,485.00	\$1,553.00
	167431	ArcGIS LocateXT for ArcGIS GIS Server Standard or Advanced (Windows Only) Additional Core 90 Day License	\$743.00	\$743.00
	167430	ArcGIS LocateXT for ArcGIS GIS Server Standard or Advanced (Windows Only) Additional Core 30 Day License	\$293.00	\$293.00
10		ArcGIS Aviation Airports for ArcGIS GIS Server - Perpetual License Prices		
	181758	ArcGIS Aviation Airports for ArcGIS GIS Server Advanced (Windows Only) Up to Four Cores Perpetual License	\$9,900.00	\$10,350.00
	181767	ArcGIS Aviation Airports for ArcGIS GIS Server Advanced (Windows Only) Additional Core Perpetual License	\$2,475.00	\$2,605.00
10		ArcGIS Aviation Airports for ArcGIS GIS Server - Maintenance License Prices		
	181816	ArcGIS Aviation Airports for ArcGIS GIS Server Advanced (Windows Only) Up to Four Cores Maintenance	\$2,750.00	\$2,875.00
	181818	ArcGIS Aviation Airports for ArcGIS GIS Server Advanced (Windows Only) Additional Core Maintenance	\$685.00	\$725.00
10		ArcGIS Aviation Airports for ArcGIS GIS Server - Subscription Prices		
	181760	ArcGIS Aviation Airports for ArcGIS GIS Server Advanced (Windows Only) Up to Four Cores Annual Subscription	\$5,940.00	\$6,188.00
	181761	ArcGIS Aviation Airports for ArcGIS GIS Server Advanced (Windows Only) Up to Four Cores 90 Day License	\$2,970.00	\$2,970.00
	181762	ArcGIS Aviation Airports for ArcGIS GIS Server Advanced (Windows Only) Up to Four Cores 30 Day License	\$1,148.00	\$1,148.00
	181768	ArcGIS Aviation Airports for ArcGIS GIS Server Advanced (Windows Only) Additional Core Annual Subscription	\$1,485.00	\$1,553.00
	181769	ArcGIS Aviation Airports for ArcGIS GIS Server Advanced (Windows Only) Additional Core 90 Day License	\$743.00	\$743.00

	181770	ArcGIS Aviation Airports for ArcGIS GIS Server Advanced (Windows Only) Additional Core 30 Day License	\$293.00	\$293.00
10		ArcGIS Aviation Charting for ArcGIS GIS Server - Perpetual License Prices		
	181698	ArcGIS Aviation Charting for ArcGIS GIS Server Advanced (Windows Only) Up to Four Cores Perpetual License	\$9,900.00	\$10,350.00
	181737	ArcGIS Aviation Charting for ArcGIS GIS Server Advanced (Windows Only) Additional Core Perpetual License	\$2,475.00	\$2,605.00
10		ArcGIS Aviation Charting for ArcGIS GIS Server - Maintenance Prices		
	181808	ArcGIS Aviation Charting for ArcGIS GIS Server Advanced (Windows Only) Up to Four Cores Maintenance	\$2,750.00	\$2,875.00
	181810	ArcGIS Aviation Charting for ArcGIS GIS Server Advanced (Windows Only) Additional Core Maintenance	\$685.00	\$725.00
10		ArcGIS Aviation Charting for ArcGIS GIS Server - Subscription Prices		
	181700	ArcGIS Aviation Charting for ArcGIS GIS Server Advanced (Windows Only) Up to Four Cores Annual Subscription	\$5,940.00	\$6,188.00
	181731	ArcGIS Aviation Charting for ArcGIS GIS Server Advanced (Windows Only) Up to Four Cores 90 Day License	\$2,970.00	\$2,970.00
	181732	ArcGIS Aviation Charting for ArcGIS GIS Server Advanced (Windows Only) Up to Four Cores 30 Day License	\$1,148.00	\$1,148.00
	181738	ArcGIS Aviation Charting for ArcGIS GIS Server Advanced (Windows Only) Additional Core Annual Subscription	\$1,485.00	\$1,553.00
	181739	ArcGIS Aviation Charting for ArcGIS GIS Server Advanced (Windows Only) Additional Core 90 Day License	\$743.00	\$743.00
	181740	ArcGIS Aviation Charting for ArcGIS GIS Server Advanced (Windows Only) Additional Core 30 Day License	\$293.00	\$293.00
10		ArcGIS Enterprise Server Upgrades		
10		ArcGIS Enterprise from ArcGIS Enterprise Upgrade - Perpetual License Prices		
	154627	ArcGIS Enterprise Advanced Up to Four Cores Upgrade from ArcGIS Enterprise Standard	\$19,800.00	\$20,840.00
10		ArcGIS GIS Server from ArcGIS Server Upgrade - Perpetual License Prices		
	154825	ArcGIS GIS Server Advanced Up to Four Cores Upgrade from ArcGIS GIS Server Standard	\$19,800.00	\$20,610.00
	154831	ArcGIS GIS Server Advanced Additional Cores Upgrade from ArcGIS GIS Server Standard Additional Cores	\$4,950.00	\$5,130.00
	154823	ArcGIS GIS Server Advanced Up to Four Cores Upgrade from ArcGIS GIS Server Basic	\$29,700.00	\$30,870.00
	154829	ArcGIS GIS Server Advanced Additional Cores Upgrade from ArcGIS GIS Server Basic Additional Cores	\$7,425.00	\$7,740.00
	154821	ArcGIS GIS Server Standard Up to Four Cores Upgrade from ArcGIS GIS Server Basic	\$9,900.00	\$10,260.00
	154827	ArcGIS GIS Server Standard Additional Cores Upgrade from ArcGIS GIS Server Basic Additional Cores	\$2,475.00	\$2,605.00
ArcGIS Enterprise - Premium Organizational Capabilities - Optional Capability Servers				
11		ArcGIS GeoAnalytics Server - Perpetual License Prices		
	160470	ArcGIS GeoAnalytics Server Up to Four Cores Perpetual License	\$19,800.00	\$20,610.00
	160031	ArcGIS GeoAnalytics Server Additional Core (up to 32 per server) Perpetual License	\$4,950.00	\$5,210.00
	160037	ArcGIS GeoAnalytics Server Additional Core (more than 32 per Server) Perpetual License	\$2,475.00	\$2,605.00
11		ArcGIS GeoAnalytics Server - Maintenance Prices		

	161334	ArcGIS GeoAnalytics Server Up to Four Cores Maintenance	\$5,500.00	\$5,725.00
	161392	ArcGIS GeoAnalytics Server Additional Core (up to 32 per server) Maintenance	\$1,375.00	\$1,450.00
	161419	ArcGIS GeoAnalytics Server Additional Core (more than 32 per Server) Maintenance	\$685.00	\$725.00
11		ArcGIS GeoAnalytics Server - Subscription Prices		
	160669	ArcGIS GeoAnalytics Server Up to Four Cores Annual Subscription	\$11,880.00	\$12,375.00
	160670	ArcGIS GeoAnalytics Server Up to Four Cores 90 Day License	\$5,940.00	\$5,940.00
	160668	ArcGIS GeoAnalytics Server Up to Four Cores 30 Day License	\$2,273.00	\$2,273.00
	160539	ArcGIS GeoAnalytics Server Additional Core (up to 32 per server) Annual Subscription	\$2,970.00	\$3,105.00
	160169	ArcGIS GeoAnalytics Server Additional Core (up to 32 per server) 90 Day License	\$1,485.00	\$1,485.00
	160168	ArcGIS GeoAnalytics Server Additional Core (up to 32 per server) 30 Day License	\$563.00	\$563.00
	160653	ArcGIS GeoAnalytics Server Additional Core (more than 32 per Server) Annual Subscription	\$1,485.00	\$1,553.00
	160537	ArcGIS GeoAnalytics Server Additional Core (more than 32 per Server) 90 Day License	\$743.00	\$743.00
	160536	ArcGIS GeoAnalytics Server Additional Core (more than 32 per Server) 30 Day License	\$293.00	\$293.00
11		ArcGIS GeoEvent Server - Perpetual License Prices		
	160474	ArcGIS GeoEvent Server Up to Four Cores Perpetual License	\$19,800.00	\$20,610.00
	161089	ArcGIS GeoEvent Server Additional Core (up to 32 per server) Perpetual License	\$4,950.00	\$5,210.00
	160054	ArcGIS GeoEvent Server Additional Core (more than 32 per Server) Perpetual License	\$2,475.00	\$2,605.00
11		ArcGIS GeoEvent Server - Maintenance Prices		
	161337	ArcGIS GeoEvent Server Up to Four Cores Maintenance	\$5,500.00	\$5,725.00
	161387	ArcGIS GeoEvent Server Additional Core (up to 32 per server) Maintenance	\$1,375.00	\$1,450.00
	161420	ArcGIS GeoEvent Server Additional Core (more than 32 per Server) Maintenance	\$685.00	\$725.00
11		ArcGIS GeoEvent Server - Subscription Prices		
	160678	ArcGIS GeoEvent Server Up to Four Cores Annual Subscription	\$11,880.00	\$12,375.00
	160679	ArcGIS GeoEvent Server Up to Four Cores 90 Day License	\$5,940.00	\$5,940.00
	160677	ArcGIS GeoEvent Server Up to Four Cores 30 Day License	\$2,273.00	\$2,273.00
	160801	ArcGIS GeoEvent Server Additional Core (up to 32 per server) Annual Subscription	\$2,970.00	\$3,105.00
	160802	ArcGIS GeoEvent Server Additional Core (up to 32 per server) 90 Day License	\$1,485.00	\$1,485.00
	160800	ArcGIS GeoEvent Server Additional Core (up to 32 per server) 30 Day License	\$563.00	\$563.00
	160866	ArcGIS GeoEvent Server Additional Core (more than 32 per Server) Annual Subscription	\$1,485.00	\$1,553.00
	160867	ArcGIS GeoEvent Server Additional Core (more than 32 per Server) 90 Day License	\$743.00	\$743.00
	160865	ArcGIS GeoEvent Server Additional Core (more than 32 per Server) 30 Day License	\$293.00	\$293.00
11		ArcGIS Image Server - Perpetual License Prices		
	160478	ArcGIS Image Server Up to Four Cores Perpetual License	\$19,800.00	\$20,610.00
	161055	ArcGIS Image Server Additional Core (up to 32 per server) Perpetual License	\$4,950.00	\$5,210.00
	160033	ArcGIS Image Server Additional Core (more than 32 per Server) Perpetual License	\$2,475.00	\$2,605.00
11		ArcGIS Image Server - Maintenance Prices		
	161339	ArcGIS Image Server Up to Four Cores Maintenance	\$5,500.00	\$5,725.00

	161393	ArcGIS Image Server Additional Core (up to 32 per server) Maintenance	\$1,375.00	\$1,450.00
	161421	ArcGIS Image Server Additional Core (more than 32 per Server) Maintenance	\$685.00	\$725.00
11		ArcGIS Image Server - Subscription Prices		
	160684	ArcGIS Image Server Up to Four Cores Annual Subscription	\$11,880.00	\$12,375.00
	160685	ArcGIS Image Server Up to Four Cores 90 Day License	\$5,940.00	\$5,940.00
	160683	ArcGIS Image Server Up to Four Cores 30 Day License	\$2,273.00	\$2,273.00
	160058	ArcGIS Image Server Additional Core (up to 32 per server) Annual Subscription	\$2,970.00	\$3,105.00
	160048	ArcGIS Image Server Additional Core (up to 32 per server) 90 Day License	\$1,485.00	\$1,485.00
	160047	ArcGIS Image Server Additional Core (up to 32 per server) 30 Day License	\$563.00	\$563.00
	160651	ArcGIS Image Server Additional Core (more than 32 per server) Annual Subscription	\$1,485.00	\$1,553.00
	160533	ArcGIS Image Server Additional Core (more than 32 per Server) 90 Day License	\$743.00	\$743.00
	160532	ArcGIS Image Server Additional Core (more than 32 per Server) 30 Day License	\$293.00	\$293.00
11		ArcGIS Notebook Server Advanced - Perpetual License Prices		
	168103	ArcGIS Notebook Server Advanced Up to Four Cores Perpetual License	\$19,800.00	\$20,610.00
	168104	ArcGIS Notebook Server Advanced Additional Core (up to 32 per server) Perpetual License	\$4,950.00	\$5,210.00
	168105	ArcGIS Notebook Server Advanced Additional Core (more than 32 per Server) Perpetual License	\$2,475.00	\$2,605.00
11		ArcGIS Notebook Server Advanced - Maintenance Prices		
	168115	ArcGIS Notebook Server Advanced Up to Four Cores Maintenance	\$5,500.00	\$5,725.00
	168116	ArcGIS Notebook Server Advanced Additional Core (up to 32 per server) Maintenance	\$1,375.00	\$1,450.00
	168117	ArcGIS Notebook Server Advanced Additional Core (more than 32 per Server) Maintenance	\$685.00	\$725.00
11		ArcGIS Notebook Server Advanced - Subscription Prices		
	168106	ArcGIS Notebook Server Advanced Up to Four Cores Annual Subscription	\$11,880.00	\$12,375.00
	168112	ArcGIS Notebook Server Advanced Up to Four Cores 90 Day License	\$5,940.00	\$5,940.00
	168109	ArcGIS Notebook Server Advanced Up to Four Cores 30 Day License	\$2,273.00	\$2,273.00
	168107	ArcGIS Notebook Server Advanced Additional Core (up to 32 per server) Annual Subscription	\$2,970.00	\$3,105.00
	168113	ArcGIS Notebook Server Advanced Additional Core (up to 32 per server) 90 Day License	\$1,485.00	\$1,485.00
	168110	ArcGIS Notebook Server Advanced Additional Core (up to 32 per server) 30 Day License	\$563.00	\$563.00
	168108	ArcGIS Notebook Server Advanced Additional Core (more than 32 per Server) Annual Subscription	\$1,485.00	\$1,553.00
	168114	ArcGIS Notebook Server Advanced Additional Core (more than 32 per Server) 90 Day License	\$743.00	\$743.00
	168111	ArcGIS Notebook Server Advanced Additional Core (more than 32 per Server) 30 Day License	\$293.00	\$293.00
11		ArcGIS Mission Server - Perpetual License Prices		
	172484	ArcGIS Mission Server Up to Four Cores Perpetual License	\$19,800.00	\$20,610.00
	172485	ArcGIS Mission Server Additional Core (up to 32 per Server) Perpetual License	\$4,950.00	\$5,210.00
	172486	ArcGIS Mission Server Additional Core (more than 32 per Server) Perpetual License	\$2,475.00	\$2,605.00
11		ArcGIS Mission Server - Maintenance Prices		
	172538	ArcGIS Mission Server Up to Four Cores Maintenance	\$5,500.00	\$5,725.00

	172539	ArcGIS Mission Server Additional Core (up to 32 per Server) Maintenance	\$1,375.00	\$1,450.00
	172540	ArcGIS Mission Server Additional Core (more than 32 per Server) Maintenance	\$685.00	\$725.00
11		ArcGIS Mission Server - Subscription Prices		
	172487	ArcGIS Mission Server Up to Four Cores Annual Subscription	\$11,880.00	\$12,375.00
	172523	ArcGIS Mission Server Up to Four Cores 90 Day License	\$5,940.00	\$5,940.00
	172490	ArcGIS Mission Server Up to Four Cores 30 Day License	\$2,273.00	\$2,273.00
	172488	ArcGIS Mission Server Additional Core (up to 32 per Server) Annual Subscription	\$2,970.00	\$3,105.00
	172524	ArcGIS Mission Server Additional Core (up to 32 per Server) 90 Day License	\$1,485.00	\$1,485.00
	172521	ArcGIS Mission Server Additional Core (up to 32 per Server) 30 Day License	\$563.00	\$563.00
	172489	ArcGIS Mission Server Additional Core (more than 32 per Server) Annual Subscription	\$1,485.00	\$1,553.00
	172525	ArcGIS Mission Server Additional Core (more than 32 per Server) 90 Day License	\$743.00	\$743.00
	172522	ArcGIS Mission Server Additional Core (more than 32 per Server) 30 Day License	\$293.00	\$293.00
11		ArcGIS Workflow Manager Server Standard - Perpetual License Prices		
	187714	ArcGIS Workflow Manager Server Standard Up to Four Cores Perpetual License	N/A	\$20,610.00
	187723	ArcGIS Workflow Manager Server Standard Additional Core (up to 32 per Server) Perpetual License	N/A	\$5,220.00
	187724	ArcGIS Workflow Manager Server Standard Additional Core (more than 32 per Server) Perpetual License	N/A	\$2,610.00
11		ArcGIS Workflow Manager Server Standard - Maintenance Prices		
	187725	ArcGIS Workflow Manager Server Standard Up to Four Cores Maintenance	N/A	\$5,725.00
	187726	ArcGIS Workflow Manager Server Standard Additional Core (up to 32 per server) Maintenance	N/A	\$1,450.00
	187727	ArcGIS Workflow Manager Server Standard Additional Core (more than 32 per Server) Maintenance	N/A	\$725.00
11		ArcGIS Workflow Manager Server Standard - Subscription Prices		
	187728	ArcGIS Workflow Manager Server Standard Up to Four Cores Subscription	N/A	\$12,375.00
	187736	ArcGIS Workflow Manager Server Standard Up to Four Cores 90 Day License	N/A	\$5,940.00
	187733	ArcGIS Workflow Manager Server Standard Up to Four Cores 30 Day License	N/A	\$2,273.00
	187729	ArcGIS Workflow Manager Server Standard Additional Core (up to 32 per Server) Subscription	N/A	\$3,105.00
	187737	ArcGIS Workflow Manager Server Standard Additional Core (up to 32 per Server) 90 Day License	N/A	\$1,485.00
	187734	ArcGIS Workflow Manager Server Standard Additional Core (up to 32 per Server) 30 Day License	N/A	\$563.00
	187730	ArcGIS Workflow Manager Server Standard Additional Core (more than 32 per Server) Subscription	N/A	\$1,553.00
	187738	ArcGIS Workflow Manager Server Standard Additional Core (more than 32 per Server) 90 Day License	N/A	\$743.00
	187735	ArcGIS Workflow Manager Server Standard Additional Core (more than 32 per Server) 30 Day License	N/A	\$293.00
11		ArcGIS Workflow Manager Server Advanced - Perpetual License Prices		
	177524	ArcGIS Workflow Manager Server Advanced Up to Four Cores Perpetual License	\$19,800.00	\$28,850.00
	177527	ArcGIS Workflow Manager Server Advanced Additional Core (up to 32 per server) Perpetual License	\$4,950.00	\$7,213.00
	177526	ArcGIS Workflow Manager Server Advanced Additional Core (more than 32 per Server) Perpetual License	\$2,475.00	\$3,607.00
11		ArcGIS Workflow Manager Server Advanced - Maintenance Prices		

	177584	ArcGIS Workflow Manager Server Advanced Up to Four Cores Maintenance	\$5,500.00	\$8,750.00
	177587	ArcGIS Workflow Manager Server Advanced Additional Core (up to 32 per server) Maintenance	\$1,375.00	\$2,185.00
	177586	ArcGIS Workflow Manager Server Advanced Additional Core (more than 32 per Server) Maintenance	\$685.00	\$1,090.00
11		ArcGIS Workflow Manager Server Advanced - Subscription Prices		
	177558	ArcGIS Workflow Manager Server Advanced Up to Four Cores Annual Subscription	\$11,880.00	\$17,310.00
	177560	ArcGIS Workflow Manager Server Advanced Up to Four Cores 90 Day License	\$5,940.00	\$8,655.00
	177551	ArcGIS Workflow Manager Server Advanced Up to Four Cores 30 Day License	\$2,273.00	\$3,462.00
	177563	ArcGIS Workflow Manager Server Advanced Additional Core (up to 32 per server) Annual Subscription	\$2,970.00	\$4,328.00
	177565	ArcGIS Workflow Manager Server Advanced Additional Core (up to 32 per server) 90 Day License	\$1,485.00	\$2,164.00
	177554	ArcGIS Workflow Manager Server Advanced Additional Core (up to 32 per server) 30 Day License	\$563.00	\$866.00
	177562	ArcGIS Workflow Manager Server Advanced Additional Core (more than 32 per Server) Annual Subscription	\$1,485.00	\$2,164.00
	177564	ArcGIS Workflow Manager Server Advanced Additional Core (more than 32 per Server) 90 Day License	\$743.00	\$1,080.00
	177553	ArcGIS Workflow Manager Server Advanced Additional Core (more than 32 per Server) 30 Day License	\$293.00	\$433.00
11		ArcGIS Knowledge Server - Perpetual License Prices		
	180566	ArcGIS Knowledge Server Up to Four Cores Perpetual License	\$19,800.00	\$20,610.00
	181717	ArcGIS Knowledge Server Additional Core (up to 32 per server) Perpetual License	\$4,950.00	\$5,210.00
	181830	ArcGIS Knowledge Server Additional Core (more than 32 per Server) Perpetual License	\$2,475.00	\$2,605.00
11		ArcGIS Knowledge Server - Maintenance Prices		
	180567	ArcGIS Knowledge Server Up to Four Cores Maintenance	\$5,500.00	\$5,725.00
	181796	ArcGIS Knowledge Server Additional Core (up to 32 per server) Maintenance	\$1,375.00	\$1,450.00
	181831	ArcGIS Knowledge Server Additional Core (more than 32 per Server) Maintenance	\$685.00	\$725.00
11		ArcGIS Knowledge Server - Subscription Prices		
	180564	ArcGIS Knowledge Server Up to Four Cores Annual Subscription	\$11,880.00	\$12,375.00
	181836	ArcGIS Knowledge Server Up to Four Cores 90 Day License	\$5,940.00	\$5,940.00
	181833	ArcGIS Knowledge Server Up to Four Cores 30 Day License	\$2,273.00	\$2,273.00
	181718	ArcGIS Knowledge Server Additional Core (up to 32 per server) Annual Subscription	\$2,970.00	\$3,105.00
	181837	ArcGIS Knowledge Server Additional Core (up to 32 per server) 90 Day License	\$1,485.00	\$1,485.00
	181834	ArcGIS Knowledge Server Additional Core (up to 32 per server) 30 Day License	\$563.00	\$563.00
	181832	ArcGIS Knowledge Server Additional Core (more than 32 per Server) Annual Subscription	\$1,485.00	\$1,553.00
	181838	ArcGIS Knowledge Server Additional Core (more than 32 per Server) 90 Day License	\$743.00	\$743.00
	181835	ArcGIS Knowledge Server Additional Core (more than 32 per Server) 30 Day License	\$293.00	\$293.00
ArcGIS Enterprise on Kubernetes - Premium Organizational Capabilities				
12		ArcGIS Image Services on Kubernetes - Annual Subscription Prices		
	186256	ArcGIS Image Services on Kubernetes up to 64 vCPUs Annual Subscription	N/A	\$67,500.00

	186257	ArcGIS Image Services on Kubernetes up to 64 Additional vCPUs Annual Subscription	N/A	\$33,750.00
12		ArcGIS Raster Analytics on Kubernetes - Annual Subscription Prices		
	187472	ArcGIS Raster Analytics on Kubernetes up to 64 vCPUs Annual Subscription (Includes ArcGIS Image Services)	N/A	\$90,000.00
	187473	ArcGIS Raster Analytics on Kubernetes up to 64 Additional vCPUs Annual Subscription	N/A	\$67,500.00
ArcGIS Enterprise - Premium Organizational Capabilities - Optional Capability Extensions				
ArcGIS Indoors for ArcGIS Enterprise				
13		ArcGIS Indoors Maps - Annual Subscription Prices		
	181060	ArcGIS Indoors Maps for ArcGIS Enterprise Annual Subscription	\$22,000.00	\$22,900.00
13		ArcGIS Indoors Spaces - Annual Subscription Prices		
	181076	ArcGIS Indoors Spaces for ArcGIS Enterprise Annual Subscription	\$11,000.00	\$11,450.00
13		ArcGIS IPS - Annual Subscription Prices		
	170706	ArcGIS IPS for ArcGIS Enterprise Annual Subscription	\$11,000.00	\$11,450.00
ArcGIS Video Server				
14		ArcGIS Video Server - Perpetual License Prices		
	187410	ArcGIS Video Server per GPU Perpetual License	N/A	\$22,900.00
14		ArcGIS Video Server - Maintenance Prices		
	187434	ArcGIS Video Server per GPU Maintenance	N/A	\$5,725.00
14		ArcGIS Video Server - Annual Subscription Prices		
	187442	ArcGIS Video Server per GPU Annual Subscription	N/A	\$13,750.00
ArcGIS Enterprise - Staging Servers				
15		ArcGIS Enterprise Staging Server - Perpetual License Prices		
	160588	ArcGIS Enterprise Advanced Up to Four Cores Staging Server Perpetual License	\$21,493.00	\$23,056.00
	160590	ArcGIS Enterprise Standard Up to Four Cores Staging Server Perpetual License	\$10,747.00	\$11,528.00
15		ArcGIS Enterprise Staging Server - Maintenance Prices		
	161429	ArcGIS Enterprise Advanced Up to Four Cores Staging Server Maintenance	\$5,500.00	\$5,900.00
	161430	ArcGIS Enterprise Standard Up to Four Cores Staging Server Maintenance	\$2,750.00	\$2,950.00
15		ArcGIS Enterprise Staging Server - Subscription Prices		
	160930	ArcGIS Enterprise Advanced Up to Four Cores Staging Server Annual Subscription	\$12,896.00	\$13,800.00
	160932	ArcGIS Enterprise Standard Up to Four Cores Staging Server Annual Subscription	\$6,448.00	\$6,912.00
15		ArcGIS Enterprise on Kubernetes Staging Server - Annual Subscription Prices		
	172182	ArcGIS Enterprise on Kubernetes Up to 64 vCPU Staging Annual Subscription	\$48,847.00	\$48,847.00
	183684	ArcGIS Enterprise on Kubernetes Up to 64 Additional vCPUs Staging Annual Subscription	\$36,635.00	\$36,635.00
15		ArcGIS Monitor Staging Server - Perpetual License Prices		
	162072	ArcGIS Monitor for ArcGIS Server Up to Four Cores Staging Server Perpetual License	\$5,374.00	\$5,667.00
	162074	ArcGIS Monitor for ArcGIS Server Additional Core Staging Server Perpetual License	\$269.00	\$284.00
15		ArcGIS Monitor Staging Server - Maintenance Prices		
	162073	ArcGIS Monitor for ArcGIS Server Up to Four Cores Staging Server Maintenance	\$1,375.00	\$1,450.00
	162075	ArcGIS Monitor for ArcGIS Server Additional Core Staging Server Maintenance	\$69.00	\$72.00
15		ArcGIS Monitor Staging Server - Subscription Prices		
	162076	ArcGIS Monitor for ArcGIS Server Up to Four Cores Staging Server Annual Subscription	\$2,150.00	\$2,247.00

	162077	ArcGIS Monitor for ArcGIS Server Additional Core Staging Server Annual Subscription	\$269.00	\$284.00
ArcGIS GIS Server - Staging Servers				
16		ArcGIS GIS Server Staging Server - Perpetual License Prices		
	160600	ArcGIS GIS Server Advanced Up to Four Cores Staging Server Perpetual License	\$21,493.00	\$22,372.00
	160904	ArcGIS GIS Server Advanced Additional Cores Staging Server Perpetual License	\$5,374.00	\$5,667.00
	160615	ArcGIS GIS Server Standard Up to Four Cores Staging Server Perpetual License	\$10,747.00	\$11,235.00
	161014	ArcGIS GIS Server Standard Additional Cores Staging Server Perpetual License	\$2,687.00	\$2,834.00
	160604	ArcGIS GIS Server Basic Up to Four Cores Staging Server Perpetual License	\$5,374.00	\$5,667.00
	161032	ArcGIS GIS Server Basic Additional Cores Staging Server Perpetual License	\$1,344.00	\$1,466.00
16		ArcGIS GIS Server Staging Server - Maintenance Prices		
	161436	ArcGIS GIS Server Advanced Up to Four Cores Staging Server Maintenance	\$5,500.00	\$5,725.00
	161455	ArcGIS GIS Server Advanced Additional Cores Staging Server Maintenance	\$1,375.00	\$1,450.00
	161448	ArcGIS GIS Server Standard Up to Four Cores Staging Server Maintenance	\$2,750.00	\$2,875.00
	161456	ArcGIS GIS Server Standard Additional Cores Staging Server Maintenance	\$685.00	\$725.00
	161439	ArcGIS GIS Server Basic Up to Four Cores Staging Server Maintenance	\$1,650.00	\$1,725.00
	161461	ArcGIS GIS Server Basic Additional Cores Staging Server Maintenance	\$400.00	\$425.00
16		ArcGIS GIS Server Staging Server - Subscription Prices		
	160943	ArcGIS GIS Server Advanced Up to Four Cores Staging Server Annual Subscription	\$12,896.00	\$13,433.00
	160944	ArcGIS GIS Server Advanced Up to Four Cores Staging Server 90 Day License	\$6,448.00	\$6,448.00
	160942	ArcGIS GIS Server Advanced Up to Four Cores Staging Server 30 Day License	\$2,516.00	\$2,516.00
	160955	ArcGIS GIS Server Standard Up to Four Cores Staging Server Annual Subscription	\$6,448.00	\$6,717.00
	160956	ArcGIS GIS Server Standard Up to Four Cores Staging Server 90 Day License	\$3,224.00	\$3,224.00
	160954	ArcGIS GIS Server Standard Up to Four Cores Staging Server 30 Day License	\$1,222.00	\$1,222.00
	160948	ArcGIS GIS Server Basic Up to Four Cores Staging Server Annual Subscription	\$3,224.00	\$3,371.00
	160950	ArcGIS GIS Server Basic Up to Four Cores Staging Server 90 Day License	\$1,612.00	\$1,612.00
	160946	ArcGIS GIS Server Basic Up to Four Cores Staging Server 30 Day License	\$645.00	\$645.00
	160816	ArcGIS GIS Server Advanced Additional Core Staging Server Annual Subscription	\$3,224.00	\$3,371.00
	160556	ArcGIS GIS Server Advanced Additional Core Staging Server 90 Day License	\$1,612.00	\$1,612.00
	160555	ArcGIS GIS Server Advanced Additional Core Staging Server 30 Day License	\$611.00	\$611.00
	160820	ArcGIS GIS Server Standard Additional Core Staging Server Annual Subscription	\$1,612.00	\$1,686.00
	160564	ArcGIS GIS Server Standard Additional Core Staging Server 90 Day License	\$806.00	\$806.00
	160563	ArcGIS GIS Server Standard Additional Core Staging Server 30 Day License	\$294.00	\$294.00
	160818	ArcGIS GIS Server Basic Additional Core Staging Server Annual Subscription	\$806.00	\$855.00
	160560	ArcGIS GIS Server Basic Additional Core Staging Server 90 Day License	\$391.00	\$391.00
	160558	ArcGIS GIS Server Basic Additional Core Staging Server 30 Day License	\$162.00	\$162.00
ArcGIS GIS Server Extensions - Staging Servers				
17		ArcGIS Data Interoperability for ArcGIS GIS Server Staging Server - Perpetual License Prices		
	160608	ArcGIS Data Interoperability for ArcGIS GIS Server Standard or Advanced (Windows Only) Up to Four Cores Staging Server Perpetual License	\$5,374.00	\$5,911.00
	161023	ArcGIS Data Interoperability for ArcGIS GIS Server Standard or Advanced (Windows Only) Additional Core Staging Server Perpetual License	\$1,344.00	\$1,476.00
17		ArcGIS Data Interoperability for ArcGIS GIS Server Staging Server - Maintenance Prices		

	161443	ArcGIS Data Interoperability for ArcGIS GIS Server Standard or Advanced (Windows Only) Up to Four Cores Staging Server Maintenance	\$1,375.00	\$1,510.00
	161473	ArcGIS Data Interoperability for ArcGIS GIS Server Standard or Advanced (Windows Only) Additional Core Staging Server Maintenance	\$325.00	\$355.00
17		ArcGIS Data Interoperability for ArcGIS GIS Server Staging Server - Subscription Prices		
	161120	ArcGIS Data Interoperability for ArcGIS GIS Server Standard or Advanced (Windows Only) Up to Four Cores Staging Server Annual Subscription	\$3,224.00	\$3,547.00
	161121	ArcGIS Data Interoperability for ArcGIS GIS Server Standard or Advanced (Windows Only) Up to Four Cores Staging Server 90 Day License	\$1,612.00	\$1,612.00
	161119	ArcGIS Data Interoperability for ArcGIS GIS Server Standard or Advanced (Windows Only) Up to Four Cores Staging Server 30 Day License	\$645.00	\$645.00
	160827	ArcGIS Data Interoperability for ArcGIS GIS Server Standard or Advanced (Windows Only) Additional Core Staging Server Annual Subscription	\$806.00	\$885.00
	160570	ArcGIS Data Interoperability for ArcGIS GIS Server Standard or Advanced (Windows Only) Additional Core Staging Server 90 Day License	\$391.00	\$391.00
	160569	ArcGIS Data Interoperability for ArcGIS GIS Server Standard or Advanced (Windows Only) Additional Core Staging Server 30 Day License	\$162.00	\$162.00
17		ArcGIS Data Reviewer for ArcGIS GIS Server Staging Server - Perpetual License Prices		
	160606	ArcGIS Data Reviewer for ArcGIS GIS Server Standard or Advanced (Windows Only) Up to Four Cores Staging Server Perpetual License	\$5,374.00	\$5,667.00
	161080	ArcGIS Data Reviewer for ArcGIS GIS Server Standard or Advanced (Windows Only) Additional Core Staging Server Perpetual License	\$1,344.00	\$1,466.00
17		ArcGIS Data Reviewer for ArcGIS GIS Server Staging Server - Maintenance Prices		
	161441	ArcGIS Data Reviewer for ArcGIS GIS Server Standard or Advanced (Windows Only) Up to Four Cores Staging Server Maintenance	\$1,375.00	\$1,450.00
	161463	ArcGIS Data Reviewer for ArcGIS GIS Server Standard or Advanced (Windows Only) Additional Core Staging Server Maintenance	\$325.00	\$350.00
17		ArcGIS Data Reviewer for ArcGIS GIS Server Staging Server - Subscription Prices		
	160985	ArcGIS Data Reviewer for ArcGIS GIS Server Standard or Advanced (Windows Only) Up to Four Cores Staging Server Annual Subscription	\$3,224.00	\$3,371.00
	160986	ArcGIS Data Reviewer for ArcGIS GIS Server Standard or Advanced (Windows Only) Up to Four Cores Staging Server 90 Day License	\$1,612.00	\$1,612.00
	160984	ArcGIS Data Reviewer for ArcGIS GIS Server Standard or Advanced (Windows Only) Up to Four Cores Staging Server 30 Day License	\$645.00	\$645.00
	160882	ArcGIS Data Reviewer for ArcGIS GIS Server Standard or Advanced (Windows Only) Additional Core Staging Server Annual Subscription	\$806.00	\$855.00
	160824	ArcGIS Data Reviewer for ArcGIS GIS Server Standard or Advanced (Windows Only) Additional Core Staging Server 90 Day License	\$391.00	\$391.00
	160823	ArcGIS Data Reviewer for ArcGIS GIS Server Standard or Advanced (Windows Only) Additional Core Staging Server 30 Day License	\$162.00	\$162.00
17		ArcGIS Network Analyst for ArcGIS GIS Server Staging Server - Perpetual License Prices		
	160611	ArcGIS Network Analyst for ArcGIS GIS Server Standard Up to Four Cores Staging Server Perpetual License	\$5,374.00	\$5,667.00
	161026	ArcGIS Network Analyst for ArcGIS GIS Server Standard Additional Core Staging Server Perpetual License	\$1,344.00	\$1,466.00
17		ArcGIS Network Analyst for ArcGIS GIS Server Staging Server - Maintenance Prices		

	161445	ArcGIS Network Analyst for ArcGIS GIS Server Standard Up to Four Cores Staging Server Maintenance	\$1,375.00	\$1,450.00
	161465	ArcGIS Network Analyst for ArcGIS GIS Server Standard Additional Core Staging Server Maintenance	\$325.00	\$350.00
17		ArcGIS Network Analyst for ArcGIS GIS Server Staging Server - Subscription Prices		
	161000	ArcGIS Network Analyst for ArcGIS GIS Server Standard Up to Four Cores Staging Server Annual Subscription	\$3,224.00	\$3,371.00
	161001	ArcGIS Network Analyst for ArcGIS GIS Server Standard Up to Four Cores Staging Server 90 Day License	\$1,612.00	\$1,612.00
	160999	ArcGIS Network Analyst for ArcGIS GIS Server Standard Up to Four Cores Staging Server 30 Day License	\$645.00	\$645.00
	160885	ArcGIS Network Analyst for ArcGIS GIS Server Standard Additional Core Staging Server Annual Subscription	\$806.00	\$855.00
	160832	ArcGIS Network Analyst for ArcGIS GIS Server Standard Additional Core Staging Server 90 Day License	\$391.00	\$391.00
	160831	ArcGIS Network Analyst for ArcGIS GIS Server Standard Additional Core Staging Server 30 Day License	\$162.00	\$162.00
17		ArcGIS Pipeline Referencing (Location Referencing) for ArcGIS GIS Server Staging Server - Perpetual License Prices		
	153560	ArcGIS Pipeline Referencing (Location Referencing) for ArcGIS GIS Server Standard or Advanced (Windows Only) Up to Four Cores Staging Server Perpetual License	\$5,374.00	\$5,667.00
	153562	ArcGIS Pipeline Referencing (Location Referencing) for ArcGIS GIS Server Standard or Advanced (Windows Only) Additional Core Staging Server Perpetual License	\$1,344.00	\$1,466.00
17		ArcGIS Pipeline Referencing (Location Referencing) for ArcGIS GIS Server Staging Server - Maintenance Prices		
	153550	ArcGIS Pipeline Referencing (Location Referencing) for ArcGIS GIS Server Standard or Advanced (Windows Only) Up to Four Cores Staging Server Maintenance	\$1,375.00	\$1,450.00
	153592	ArcGIS Pipeline Referencing (Location Referencing) for ArcGIS GIS Server Standard or Advanced (Windows Only) Additional Core Staging Server Maintenance	\$325.00	\$350.00
17		ArcGIS Pipeline Referencing (Location Referencing) for ArcGIS GIS Server Staging Server - Subscription Prices		
	153571	ArcGIS Pipeline Referencing (Location Referencing) for ArcGIS GIS Server Standard or Advanced (Windows Only) Up to Four Cores Staging Server Annual Subscription	\$3,224.00	\$3,371.00
	153570	ArcGIS Pipeline Referencing (Location Referencing) for ArcGIS GIS Server Standard or Advanced (Windows Only) Up to Four Cores Staging Server 90 Day License	\$1,612.00	\$1,612.00
	153569	ArcGIS Pipeline Referencing (Location Referencing) for ArcGIS GIS Server Standard or Advanced (Windows Only) Up to Four Cores Staging Server 30 Day License	\$645.00	\$645.00
	153574	ArcGIS Pipeline Referencing (Location Referencing) for ArcGIS GIS Server Standard or Advanced (Windows Only) Additional Core Staging Server Annual Subscription	\$806.00	\$855.00
	153573	ArcGIS Pipeline Referencing (Location Referencing) for ArcGIS GIS Server Standard or Advanced (Windows Only) Additional Core Staging Server 90 Day License	\$391.00	\$391.00

	153572	ArcGIS Pipeline Referencing (Location Referencing) for ArcGIS GIS Server Standard or Advanced (Windows Only) Additional Core Staging Server 30 Day License	\$162.00	\$162.00
17		ArcGIS Workflow Manager (Classic) for ArcGIS GIS Server Staging Server - Perpetual License Prices		
	160616	ArcGIS Workflow Manager (Classic) for ArcGIS GIS Server Standard or Advanced (Windows Only) Up to Four Cores Staging Server Perpetual License	\$5,374.00	\$5,667.00
	161049	ArcGIS Workflow Manager (Classic) for ArcGIS GIS Server Standard or Advanced (Windows Only) Additional Core Staging Perpetual License	\$1,344.00	\$1,466.00
17		ArcGIS Workflow Manager (Classic) for ArcGIS GIS Server Staging Server - Maintenance Prices		
	161449	ArcGIS Workflow Manager (Classic) for ArcGIS GIS Server Standard or Advanced (Windows Only) Up to Four Cores Staging Server Maintenance	\$1,375.00	\$1,450.00
	161466	ArcGIS Workflow Manager (Classic) for ArcGIS GIS Server Standard or Advanced (Windows Only) Additional Core Staging Maintenance	\$325.00	\$350.00
17		ArcGIS Workflow Manager (Classic) for ArcGIS GIS Server Staging Server - Subscription Prices		
	161009	ArcGIS Workflow Manager (Classic) for ArcGIS GIS Server Standard or Advanced (Windows Only) Up to Four Cores Staging Server Annual Subscription	\$3,224.00	\$3,371.00
	161010	ArcGIS Workflow Manager (Classic) for ArcGIS GIS Server Standard or Advanced (Windows Only) Up to Four Cores Staging Server 90 Day License	\$1,612.00	\$1,612.00
	161008	ArcGIS Workflow Manager (Classic) for ArcGIS GIS Server Standard or Advanced (Windows Only) Up to Four Cores Staging Server 30 Day License	\$645.00	\$645.00
	160807	ArcGIS Workflow Manager (Classic) for ArcGIS GIS Server Standard or Advanced (Windows Only) Additional Core Staging Server Annual Subscription	\$806.00	\$855.00
	160546	ArcGIS Workflow Manager (Classic) for ArcGIS GIS Server Standard or Advanced (Windows Only) Additional Core Staging Server 90 Day License	\$391.00	\$391.00
	160545	ArcGIS Workflow Manager (Classic) for ArcGIS GIS Server Standard or Advanced (Windows Only) Additional Core Staging Server 30 Day License	\$162.00	\$162.00
17		ArcGIS Maritime for ArcGIS GIS Server Staging Server - Perpetual License Prices		
	160601	ArcGIS Maritime for ArcGIS GIS Server Standard or Advanced (Windows Only) Up to Four Cores Staging Server Perpetual License	\$5,374.00	\$5,667.00
	161114	ArcGIS Maritime for ArcGIS GIS Server Standard or Advanced (Windows Only) Additional Core Staging Server Perpetual License	\$1,344.00	\$1,466.00
17		ArcGIS Maritime for ArcGIS GIS Server Staging Server - Maintenance Prices		
	161437	ArcGIS Maritime for ArcGIS GIS Server Standard or Advanced (Windows Only) Up to Four Cores Staging Server Maintenance	\$1,375.00	\$1,450.00
	161469	ArcGIS Maritime for ArcGIS GIS Server Standard or Advanced (Windows Only) Additional Core Staging Server Maintenance	\$325.00	\$350.00
17		ArcGIS Maritime for ArcGIS GIS Server Staging Server - Subscription Prices		
	160991	ArcGIS Maritime for ArcGIS GIS Server Standard or Advanced (Windows Only) Up to Four Cores Staging Server Annual Subscription	\$3,224.00	\$3,371.00
	160992	ArcGIS Maritime for ArcGIS GIS Server Standard or Advanced (Windows Only) Up to Four Cores Staging Server 90 Day License	\$1,612.00	\$1,612.00
	160990	ArcGIS Maritime for ArcGIS GIS Server Standard or Advanced (Windows Only) Up to Four Cores Staging Server 30 Day License	\$645.00	\$645.00
	160066	ArcGIS Maritime for ArcGIS GIS Server Standard or Advanced (Windows Only) Additional Core Staging Server Annual Subscription	\$806.00	\$855.00
	160067	ArcGIS Maritime for ArcGIS GIS Server Standard or Advanced (Windows Only) Additional Core Staging Server 90 Day License	\$391.00	\$391.00

	160065	ArcGIS Maritime for ArcGIS GIS Server Standard or Advanced (Windows Only) Additional Core Staging Server 30 Day License	\$162.00	\$162.00
17		ArcGIS Defense Mapping for ArcGIS GIS Server Staging Server - Perpetual License Prices		
	160605	ArcGIS Defense Mapping for ArcGIS GIS Server Advanced (Windows Only) Up to Four Cores Staging Server Perpetual License	\$5,374.00	\$5,667.00
	161109	ArcGIS Defense Mapping for ArcGIS GIS Server Advanced (Windows Only) Additional Core Staging Server Perpetual License	\$1,344.00	\$1,466.00
17		ArcGIS Defense Mapping for ArcGIS GIS Server Staging Server - Maintenance Prices		
	161440	ArcGIS Defense Mapping for ArcGIS GIS Server Advanced (Windows Only) Up to Four Cores Staging Server Maintenance	\$1,375.00	\$1,450.00
	161462	ArcGIS Defense Mapping for ArcGIS GIS Server Advanced (Windows Only) Additional Core Staging Server Maintenance	\$325.00	\$350.00
17		ArcGIS Defense Mapping for ArcGIS GIS Server Staging Server - Subscription Prices		
	160958	ArcGIS Defense Mapping for ArcGIS GIS Server Advanced (Windows Only) Up to Four Cores Staging Server Annual Subscription	\$3,224.00	\$3,371.00
	160959	ArcGIS Defense Mapping for ArcGIS GIS Server Advanced (Windows Only) Up to Four Cores Staging Server 90 Day License	\$1,612.00	\$1,612.00
	160957	ArcGIS Defense Mapping for ArcGIS GIS Server Advanced (Windows Only) Up to Four Cores Staging Server 30 Day License	\$645.00	\$645.00
	160540	ArcGIS Defense Mapping for ArcGIS GIS Server Advanced (Windows Only) Additional Core Staging Server Annual Subscription	\$806.00	\$855.00
	160171	ArcGIS Defense Mapping for ArcGIS GIS Server Advanced (Windows Only) Additional Core Staging Server 90 Day License	\$391.00	\$391.00
	160170	ArcGIS Defense Mapping for ArcGIS GIS Server Advanced (Windows Only) Additional Core Staging Server 30 Day License	\$162.00	\$162.00
17		ArcGIS Production Mapping for ArcGIS GIS Server Staging Server - Perpetual License Prices		
	160612	ArcGIS Production Mapping for ArcGIS GIS Server Standard or Advanced (Windows Only) Up to Four Cores Staging Server Perpetual License	\$5,374.00	\$5,667.00
	161099	ArcGIS Production Mapping for ArcGIS GIS Server Standard or Advanced (Windows Only) Additional Core Staging Server Perpetual License	\$1,344.00	\$1,466.00
17		ArcGIS Production Mapping for ArcGIS GIS Server Staging Server - Maintenance Prices		
	161446	ArcGIS Production Mapping for ArcGIS GIS Server Standard or Advanced (Windows Only) Up to Four Cores Staging Server Maintenance	\$1,375.00	\$1,450.00
	161475	ArcGIS Production Mapping for ArcGIS GIS Server Standard or Advanced (Windows Only) Additional Core Staging Server Maintenance	\$325.00	\$350.00
17		ArcGIS Production Mapping for ArcGIS GIS Server Staging Server - Subscription Prices		
	160979	ArcGIS Production Mapping for ArcGIS GIS Server Standard or Advanced (Windows Only) Up to Four Cores Staging Server Annual Subscription	\$3,224.00	\$3,371.00
	160980	ArcGIS Production Mapping for ArcGIS GIS Server Standard or Advanced (Windows Only) Up to Four Cores Staging Server 90 Day License	\$1,612.00	\$1,612.00
	160978	ArcGIS Production Mapping for ArcGIS GIS Server Standard or Advanced (Windows Only) Up to Four Cores Staging Server 30 Day License	\$645.00	\$645.00
	160543	ArcGIS Production Mapping for ArcGIS GIS Server Standard or Advanced (Windows Only) Additional Core Staging Server Annual Subscription	\$806.00	\$855.00
	160177	ArcGIS Production Mapping for ArcGIS GIS Server Standard or Advanced (Windows Only) Additional Core Staging Server 90 Day License	\$391.00	\$391.00

	160176	ArcGIS Production Mapping for ArcGIS GIS Server Standard or Advanced (Windows Only) Additional Core Staging Server 30 Day License	\$162.00	\$162.00
17		ArcGIS Roads and Highways (Location Referencing) for ArcGIS GIS Server Staging Server - Perpetual License Prices		
	172461	ArcGIS Roads and Highways (Location Referencing) for ArcGIS GIS Server Standard or Advanced (Windows Only) Up to Four Cores Staging Server Perpetual License	\$5,374.00	\$5,667.00
	161085	ArcGIS Roads and Highways (Location Referencing) for ArcGIS GIS Server Standard or Advanced (Windows Only) Additional Core Staging Server Perpetual License	\$1,344.00	\$1,466.00
17		ArcGIS Roads and Highways (Location Referencing) for ArcGIS GIS Server Staging Server - Maintenance Prices		
	161452	ArcGIS Roads and Highways (Location Referencing) for ArcGIS GIS Server Standard or Advanced (Windows Only) Up to Four Cores Staging Server Maintenance	\$1,375.00	\$1,450.00
	161471	ArcGIS Roads and Highways (Location Referencing) for ArcGIS GIS Server Standard or Advanced (Windows Only) Additional Core Staging Server Maintenance	\$325.00	\$350.00
17		ArcGIS Roads and Highways (Location Referencing) for ArcGIS GIS Server Staging Server - Subscription Prices		
	172465	ArcGIS Roads and Highways (Location Referencing) for ArcGIS GIS Server Standard or Advanced (Windows Only) Up to Four Cores Staging Server Annual Subscription	\$3,224.00	\$3,371.00
	172467	ArcGIS Roads and Highways (Location Referencing) for ArcGIS GIS Server Standard or Advanced (Windows Only) Up to Four Cores Staging Server 90 Day License	\$1,612.00	\$1,612.00
	172466	ArcGIS Roads and Highways (Location Referencing) for ArcGIS GIS Server Standard or Advanced (Windows Only) Up to Four Cores Staging Server 30 Day License	\$645.00	\$645.00
	160833	ArcGIS Roads and Highways (Location Referencing) for ArcGIS GIS Server Standard or Advanced (Windows Only) Additional Core Staging Server Annual Subscription	\$806.00	\$855.00
	160574	ArcGIS Roads and Highways (Location Referencing) for ArcGIS GIS Server Standard or Advanced (Windows Only) Additional Core Staging Server 90 Day License	\$391.00	\$391.00
	160573	ArcGIS Roads and Highways (Location Referencing) for ArcGIS GIS Server Standard or Advanced (Windows Only) Additional Core Staging Server 30 Day License	\$162.00	\$162.00
17		ArcGIS Utility Network Management for ArcGIS GIS Server Staging Server - Perpetual License Prices		
	162557	ArcGIS Utility Network Management for ArcGIS GIS Server Standard or Advanced (Windows Only) Up to Four Cores Staging Server Perpetual License	\$5,374.00	\$5,667.00
	162520	ArcGIS Utility Network Management for ArcGIS GIS Server Standard or Advanced (Windows Only) Additional Core Staging Server Perpetual License	\$1,344.00	\$1,466.00
17		ArcGIS Utility Network Management for ArcGIS GIS Server Staging Server - Maintenance Prices		
	162602	ArcGIS Utility Network Management for ArcGIS GIS Server Standard or Advanced (Windows Only) Up to Four Cores Staging Server Maintenance	\$1,375.00	\$1,450.00
	162632	ArcGIS Utility Network Management for ArcGIS GIS Server Standard or Advanced (Windows Only) Additional Core Staging Server Maintenance	\$325.00	\$350.00
17		ArcGIS Utility Network Management for ArcGIS GIS Server Staging Server - Subscription Prices		

	162644	ArcGIS Utility Network Management for ArcGIS GIS Server Standard or Advanced (Windows Only) Up to Four Cores Staging Server Annual Subscription	\$3,224.00	\$3,371.00
	162642	ArcGIS Utility Network Management for ArcGIS GIS Server Standard or Advanced (Windows Only) Up to Four Cores Staging Server 90 Day License	\$1,612.00	\$1,612.00
	162640	ArcGIS Utility Network Management for ArcGIS GIS Server Standard or Advanced (Windows Only) Up to Four Cores Staging Server 30 Day License	\$645.00	\$645.00
	162645	ArcGIS Utility Network Management for ArcGIS GIS Server Standard or Advanced (Windows Only) Additional Core Staging Server Annual Subscription	\$806.00	\$855.00
	162643	ArcGIS Utility Network Management for ArcGIS GIS Server Standard or Advanced (Windows Only) Additional Core Staging Server 90 Day License	\$391.00	\$391.00
	162641	ArcGIS Utility Network Management for ArcGIS GIS Server Standard or Advanced (Windows Only) Additional Core Staging Server 30 Day License	\$162.00	\$162.00
17		ArcGIS LocateXT for ArcGIS GIS Server Staging Server - Perpetual License Prices		
	167434	ArcGIS LocateXT for ArcGIS GIS Server Standard or Advanced (Windows Only) Up to Four Cores Staging Server Perpetual License	\$5,374.00	\$5,667.00
	167436	ArcGIS LocateXT for ArcGIS GIS Server Standard or Advanced (Windows Only) Additional Core Staging Server Perpetual License	\$1,344.00	\$1,466.00
17		ArcGIS LocateXT for ArcGIS GIS Server Staging Server - Maintenance Prices		
	167460	ArcGIS LocateXT for ArcGIS GIS Server Standard or Advanced (Windows Only) Up to Four Cores Staging Server Maintenance	\$1,375.00	\$1,450.00
	167462	ArcGIS LocateXT for ArcGIS GIS Server Standard or Advanced (Windows Only) Additional Core Staging Server Maintenance	\$325.00	\$350.00
17		ArcGIS LocateXT for ArcGIS GIS Server Staging Server - Subscription Prices		
	167438	ArcGIS LocateXT for ArcGIS GIS Server Standard or Advanced (Windows Only) Up to Four Cores Staging Server Annual Subscription	\$3,224.00	\$3,371.00
	167453	ArcGIS LocateXT for ArcGIS GIS Server Standard or Advanced (Windows Only) Up to Four Cores Staging Server 90 Day License	\$1,612.00	\$1,612.00
	167452	ArcGIS LocateXT for ArcGIS GIS Server Standard or Advanced (Windows Only) Up to Four Cores Staging Server 30 Day License	\$645.00	\$645.00
	167440	ArcGIS LocateXT for ArcGIS GIS Server Standard or Advanced (Windows Only) Additional Core Staging Server Annual Subscription	\$806.00	\$855.00
	167457	ArcGIS LocateXT for ArcGIS GIS Server Standard or Advanced (Windows Only) Additional Core Staging Server 90 Day License	\$391.00	\$391.00
	167456	ArcGIS LocateXT for ArcGIS GIS Server Standard or Advanced (Windows Only) Additional Core Staging Server 30 Day License	\$162.00	\$162.00
17		ArcGIS Aviation Airports for ArcGIS GIS Server Staging Server - Perpetual License Prices		
	181776	ArcGIS Aviation Airports for ArcGIS GIS Server Advanced (Windows Only) Up to Four Cores Staging Server Perpetual License	\$5,374.00	\$5,667.00
	181780	ArcGIS Aviation Airports for ArcGIS GIS Server Advanced (Windows Only) Additional Core Staging Server Perpetual License	\$1,344.00	\$1,466.00
17		ArcGIS Aviation Airports for ArcGIS GIS Server Staging Server - Maintenance Prices		
	181822	ArcGIS Aviation Airports for ArcGIS GIS Server Advanced (Windows Only) Up to Four Cores Staging Server Maintenance	\$1,375.00	\$1,450.00
	181823	ArcGIS Aviation Airports for ArcGIS GIS Server Advanced (Windows Only) Additional Core Staging Server Maintenance	\$325.00	\$350.00
17		ArcGIS Aviation Airports for ArcGIS GIS Server Staging Server - Subscription Prices		
	181777	ArcGIS Aviation Airports for ArcGIS GIS Server Advanced (Windows Only) Up to Four Cores Staging Server Annual Subscription	\$3,224.00	\$3,371.00

	181778	ArcGIS Aviation Airports for ArcGIS GIS Server Advanced (Windows Only) Up to Four Cores Staging Server 90 Day License	\$1,612.00	\$1,612.00
	181779	ArcGIS Aviation Airports for ArcGIS GIS Server Advanced (Windows Only) Up to Four Cores Staging Server 30 Day License	\$645.00	\$645.00
	181781	ArcGIS Aviation Airports for ArcGIS GIS Server Advanced (Windows Only) Additional Core Staging Server Annual Subscription	\$806.00	\$855.00
	181782	ArcGIS Aviation Airports for ArcGIS GIS Server Advanced (Windows Only) Additional Core Staging Server 90 Day License	\$391.00	\$391.00
	181783	ArcGIS Aviation Airports for ArcGIS GIS Server Advanced (Windows Only) Additional Core Staging Server 30 Day License	\$162.00	\$162.00
17		ArcGIS Aviation Charting for ArcGIS GIS Server Staging Server - Perpetual License Prices		
	181747	ArcGIS Aviation Charting for ArcGIS GIS Server Advanced (Windows Only) Up to Four Cores Staging Server Perpetual License	\$5,374.00	\$5,667.00
	181751	ArcGIS Aviation Charting for ArcGIS GIS Server Advanced (Windows Only) Additional Core Staging Server Perpetual License	\$1,344.00	\$1,466.00
17		ArcGIS Aviation Charting for ArcGIS GIS Server Staging Server - Maintenance Prices		
	181814	ArcGIS Aviation Charting for ArcGIS GIS Server Advanced (Windows Only) Up to Four Cores Staging Server Maintenance	\$1,375.00	\$1,450.00
	181815	ArcGIS Aviation Charting for ArcGIS GIS Server Advanced (Windows Only) Additional Core Staging Server Maintenance	\$325.00	\$350.00
17		ArcGIS Aviation Charting for ArcGIS GIS Server Staging Server - Subscription Prices		
	181748	ArcGIS Aviation Charting for ArcGIS GIS Server Advanced (Windows Only) Up to Four Cores Staging Server Annual Subscription	\$3,224.00	\$3,371.00
	181749	ArcGIS Aviation Charting for ArcGIS GIS Server Advanced (Windows Only) Up to Four Cores Staging Server 90 Day License	\$1,612.00	\$1,612.00
	181750	ArcGIS Aviation Charting for ArcGIS GIS Server Advanced (Windows Only) Up to Four Cores Staging Server 30 Day License	\$645.00	\$645.00
	181752	ArcGIS Aviation Charting for ArcGIS GIS Server Advanced (Windows Only) Additional Core Staging Server Annual Subscription	\$806.00	\$855.00
	181753	ArcGIS Aviation Charting for ArcGIS GIS Server Advanced (Windows Only) Additional Core Staging Server 90 Day License	\$391.00	\$391.00
	181754	ArcGIS Aviation Charting for ArcGIS GIS Server Advanced (Windows Only) Additional Core Staging Server 30 Day License	\$162.00	\$162.00
17		ArcGIS Enterprise Staging Server Upgrades		
17		ArcGIS Enterprise Staging Server from ArcGIS Enterprise Staging Server Upgrade - Perpetual License Prices		
	154629	ArcGIS Enterprise Advanced Staging Server Up to Four Cores Upgrade from ArcGIS Enterprise Standard Staging Server	\$10,747.00	\$11,528.00
17		ArcGIS GIS Server Staging Server from ArcGIS GIS Server Staging Server Upgrade - Perpetual License Prices		
	154849	ArcGIS GIS Server Advanced Staging Server Up to Four Cores Upgrade from ArcGIS GIS Server Standard Staging Server	\$10,747.00	\$11,137.00
	154855	ArcGIS GIS Server Advanced Staging Server Additional Cores Upgrade from ArcGIS GIS Server Standard Staging Server	\$2,687.00	\$2,834.00
	154847	ArcGIS GIS Server Advanced Staging Server Up to Four Cores Upgrade from ArcGIS GIS Server Basic Staging Server	\$16,120.00	\$16,706.00
	154853	ArcGIS GIS Server Advanced Staging Server Additional Cores Upgrade from ArcGIS GIS Server Basic Staging Server	\$4,030.00	\$4,201.00

	154845	ArcGIS GIS Server Standard Staging Server Up to Four Cores Upgrade from ArcGIS GIS Server Basic Staging Server	\$5,374.00	\$5,569.00
	154851	ArcGIS GIS Server Standard Staging Server Additional Cores Upgrade from ArcGIS GIS Server Basic Staging Server	\$1,344.00	\$1,368.00
ArcGIS Enterprise - Premium Organizational Capabilities - Optional Capability Servers - Staging Servers				
18		ArcGIS GeoAnalytics Server Staging Server - Perpetual License Prices		
	160594	ArcGIS GeoAnalytics Server Up to Four Cores Staging Server Perpetual License	\$10,747.00	\$11,235.00
	160039	ArcGIS GeoAnalytics Server Additional Core (up to 32 per server) Staging Server Perpetual License	\$2,687.00	\$2,834.00
	160143	ArcGIS GeoAnalytics Server Additional Core (more than 32 per server) Staging Server Perpetual License	\$1,344.00	\$1,466.00
18		ArcGIS GeoAnalytics Server Staging Server - Maintenance Prices		
	161433	ArcGIS GeoAnalytics Server Up to Four Cores Staging Server Maintenance	\$2,750.00	\$2,875.00
	161459	ArcGIS GeoAnalytics Server Additional Core (up to 32 per server) Staging Server Maintenance	\$685.00	\$725.00
	161477	ArcGIS GeoAnalytics Server Additional Core (more than 32 per Server) Staging Server Maintenance	\$325.00	\$350.00
18		ArcGIS GeoAnalytics Server Staging Server - Subscription Prices		
	160964	ArcGIS GeoAnalytics Server Up to Four Cores Staging Server Annual Subscription	\$6,448.00	\$6,717.00
	160965	ArcGIS GeoAnalytics Server Up to Four Cores Staging Server 90 Day License	\$3,224.00	\$3,224.00
	160963	ArcGIS GeoAnalytics Server Up to Four Cores Staging Server 30 Day License	\$1,222.00	\$1,222.00
	160822	ArcGIS GeoAnalytics Server Additional Core (up to 32 per server) Staging Server Annual Subscription	\$1,612.00	\$1,686.00
	160568	ArcGIS GeoAnalytics Server Additional Core (up to 32 per server) Staging Server 90 Day License	\$806.00	\$806.00
	160567	ArcGIS GeoAnalytics Server Additional Core (up to 32 per server) Staging Server 30 Day License	\$294.00	\$294.00
	160887	ArcGIS GeoAnalytics Server Additional Core (more than 32 per server) Staging Server Annual Subscription	\$806.00	\$855.00
	160873	ArcGIS GeoAnalytics Server Additional Core (more than 32 per Server) Staging Server 90 Day License	\$391.00	\$391.00
	160872	ArcGIS GeoAnalytics Server Additional Core (more than 32 per Server) Staging Server 30 Day License	\$162.00	\$162.00
18		ArcGIS GeoEvent Server Staging Server - Perpetual License Prices		
	160596	ArcGIS GeoEvent Server Up to Four Cores Staging Server Perpetual License	\$10,747.00	\$11,235.00
	161091	ArcGIS GeoEvent Server Additional Core (up to 32 per server) Staging Server Perpetual License	\$2,687.00	\$2,834.00
	160642	ArcGIS GeoEvent Server Additional Core (more than 32 per Server) Staging Server Perpetual License	\$1,344.00	\$1,466.00
18		ArcGIS GeoEvent Server Staging Server - Maintenance Prices		
	161434	ArcGIS GeoEvent Server Up to Four Cores Staging Server Maintenance	\$2,750.00	\$2,875.00
	161454	ArcGIS GeoEvent Server Additional Core (up to 32 per server) Staging Server Maintenance	\$685.00	\$725.00
	161478	ArcGIS GeoEvent Server Additional Core (more than 32 per Server) Staging Server Maintenance	\$325.00	\$350.00
18		ArcGIS GeoEvent Server Staging Server - Subscription Prices		
	160967	ArcGIS GeoEvent Server Up to Four Cores Staging Server Annual Subscription	\$6,448.00	\$6,717.00
	160971	ArcGIS GeoEvent Server Up to Four Cores Staging Server 90 Day License	\$3,224.00	\$3,224.00
	160970	ArcGIS GeoEvent Server Up to Four Cores Staging Server 30 Day License	\$1,222.00	\$1,222.00

	160877	ArcGIS GeoEvent Server Additional Core (up to 32 per server) Staging Server Annual Subscription	\$1,612.00	\$1,686.00
	160881	ArcGIS GeoEvent Server Additional Core (up to 32 per server) Staging Server 90 Day License	\$806.00	\$806.00
	160880	ArcGIS GeoEvent Server Additional Core (up to 32 per server) Staging Server 30 Day License	\$294.00	\$294.00
	160892	ArcGIS GeoEvent Server Additional Core (more than 32 per server) Staging Server Annual Subscription	\$806.00	\$855.00
	160893	ArcGIS GeoEvent Server Additional Core (more than 32 per Server) Staging Server 90 Day License	\$391.00	\$391.00
	160891	ArcGIS GeoEvent Server Additional Core (more than 32 per Server) Staging Server 30 Day License	\$162.00	\$162.00
18		ArcGIS Image Server Staging Server - Perpetual License Prices		
	160598	ArcGIS Image Server Up to Four Cores Staging Server Perpetual License	\$10,747.00	\$11,235.00
	161057	ArcGIS Image Server Additional Core (up to 32 per server) Staging Server Perpetual License	\$2,687.00	\$2,834.00
	160044	ArcGIS Image Server Additional Core (more than 32 per server) Staging Server Perpetual License	\$1,344.00	\$1,466.00
18		ArcGIS Image Server Staging Server - Maintenance Prices		
	161435	ArcGIS Image Server Up to Four Cores Staging Server Maintenance	\$2,750.00	\$2,875.00
	161460	ArcGIS Image Server Additional Core (up to 32 per server) Staging Server Maintenance	\$685.00	\$725.00
	161479	ArcGIS Image Server Additional Core (more than 32 per Server) Staging Server Maintenance	\$325.00	\$350.00
18		ArcGIS Image Server Staging Server - Subscription Prices		
	160937	ArcGIS Image Server Up to Four Cores Staging Server Annual Subscription	\$6,448.00	\$6,717.00
	160938	ArcGIS Image Server Up to Four Cores Staging Server 90 Day License	\$3,224.00	\$3,224.00
	160936	ArcGIS Image Server Up to Four Cores Staging Server 30 Day License	\$1,222.00	\$1,222.00
	160814	ArcGIS Image Server Additional Core (up to 32 per server) Staging Server Annual Subscription	\$1,612.00	\$1,686.00
	160552	ArcGIS Image Server Additional Core (up to 32 per server) Staging Server 90 Day License	\$806.00	\$806.00
	160551	ArcGIS Image Server Additional Core (up to 32 per server) Staging Server 30 Day License	\$294.00	\$294.00
	160875	ArcGIS Image Server Additional Core (more than 32 per server) Staging Server Annual Subscription	\$806.00	\$855.00
	160812	ArcGIS Image Server Additional Core (more than 32 per Server) Staging Server 90 Day License	\$391.00	\$391.00
	160811	ArcGIS Image Server Additional Core (more than 32 per Server) Staging Server 30 Day License	\$162.00	\$162.00
18		ArcGIS Notebook Server Advanced Staging Server - Perpetual License Prices		
	168135	ArcGIS Notebook Server Advanced Up to Four Cores Staging Server Perpetual License	\$10,747.00	\$11,235.00
	168136	ArcGIS Notebook Server Advanced Additional Core (up to 32 per Server) Staging Server Perpetual License	\$2,687.00	\$2,834.00
	168137	ArcGIS Notebook Server Advanced Additional Core (more than 32 per Server) Staging Server Perpetual License	\$1,344.00	\$1,466.00
18		ArcGIS Notebook Server Advanced Staging Server - Maintenance Prices		
	168147	ArcGIS Notebook Server Advanced Up to Four Cores Staging Server Maintenance	\$2,750.00	\$2,875.00

	168148	ArcGIS Notebook Server Advanced Additional Core (up to 32 per Server) Staging Server Maintenance	\$685.00	\$725.00
	168149	ArcGIS Notebook Server Advanced Additional Core (more than 32 per Server) Staging Server Maintenance	\$325.00	\$350.00
18		ArcGIS Notebook Server Advanced Staging Server - Subscription Prices		
	168144	ArcGIS Notebook Server Advanced Up to Four Cores Staging Server Annual Subscription	\$6,448.00	\$6,717.00
	168141	ArcGIS Notebook Server Advanced Up to Four Cores Staging Server 90 Day License	\$3,224.00	\$3,224.00
	168138	ArcGIS Notebook Server Advanced Up to Four Cores Staging Server 30 Day License	\$1,222.00	\$1,222.00
	168145	ArcGIS Notebook Server Advanced Additional Core (up to 32 per Server) Staging Server Annual Subscription	\$1,612.00	\$1,686.00
	168142	ArcGIS Notebook Server Advanced Additional Core (up to 32 per Server) Staging Server 90 Day License	\$806.00	\$806.00
	168139	ArcGIS Notebook Server Advanced Additional Core (up to 32 per Server) Staging Server 30 Day License	\$294.00	\$294.00
	168146	ArcGIS Notebook Server Advanced Additional Core (more than 32 per Server) Staging Server Annual Subscription	\$806.00	\$855.00
	168143	ArcGIS Notebook Server Advanced Additional Core (more than 32 per Server) Staging Server 90 Day License	\$391.00	\$391.00
	168140	ArcGIS Notebook Server Advanced Additional Core (more than 32 per Server) Staging Server 30 Day License	\$162.00	\$162.00
18		ArcGIS Mission Server Staging Server - Perpetual License Prices		
	172558	ArcGIS Mission Server Up to Four Cores Staging Server Perpetual License	\$10,747.00	\$11,235.00
	172559	ArcGIS Mission Server Additional Core (up to 32 per Server) Staging Server Perpetual License	\$2,687.00	\$2,834.00
	172560	ArcGIS Mission Server Additional Core (more than 32 per Server) Staging Server Perpetual License	\$1,344.00	\$1,466.00
18		ArcGIS Mission Server Staging Server - Maintenance Prices		
	172570	ArcGIS Mission Server Up to Four Cores Staging Server Maintenance	\$2,750.00	\$2,875.00
	172571	ArcGIS Mission Server Additional Core (up to 32 per Server) Staging Server Maintenance	\$685.00	\$725.00
	172572	ArcGIS Mission Server Additional Core (more than 32 per Server) Staging Server Maintenance	\$325.00	\$350.00
18		ArcGIS Mission Server Staging Server - Subscription Prices		
	172567	ArcGIS Mission Server Up to Four Cores Staging Server Annual Subscription	\$6,448.00	\$6,717.00
	172564	ArcGIS Mission Server Up to Four Cores Staging Server 90 Day License	\$3,224.00	\$3,224.00
	172561	ArcGIS Mission Server Up to Four Cores Staging Server 30 Day License	\$1,222.00	\$1,222.00
	172568	ArcGIS Mission Server Additional Core (up to 32 per Server) Staging Server Annual Subscription	\$1,612.00	\$1,686.00
	172565	ArcGIS Mission Server Additional Core (up to 32 per Server) Staging Server 90 Day License	\$806.00	\$806.00
	172562	ArcGIS Mission Server Additional Core (up to 32 per Server) Staging Server 30 Day License	\$294.00	\$294.00
	172569	ArcGIS Mission Server Additional Core (more than 32 per Server) Staging Server Annual Subscription	\$806.00	\$855.00
	172566	ArcGIS Mission Server Additional Core (more than 32 per Server) Staging Server 90 Day License	\$391.00	\$391.00

	172563	ArcGIS Mission Server Additional Core (more than 32 per Server) Staging Server 30 Day License	\$162.00	\$162.00
18		ArcGIS Workflow Manager Server Standard Staging Server - Perpetual License Prices		
	187739	ArcGIS Workflow Manager Server Standard Up to Four Cores Staging Server Perpetual License	N/A	\$11,235.00
	187740	ArcGIS Workflow Manager Server Standard Additional Core (up to 32 per Server) Staging Server Perpetual License	N/A	\$2,834.00
	187741	ArcGIS Workflow Manager Server Standard Additional Core (more than 32 per Server) Staging Server Perpetual License	N/A	\$1,466.00
18		ArcGIS Workflow Manager Server Standard Staging Server - Maintenance Prices		
	187770	ArcGIS Workflow Manager Server Standard Up to Four Cores Staging Server Maintenance	N/A	\$2,875.00
	187831	ArcGIS Workflow Manager Server Standard Additional Core (up to 32 per Server) Staging Server Maintenance	N/A	\$725.00
	187832	ArcGIS Workflow Manager Server Standard Additional Core (more than 32 per Server) Staging Server Maintenance	N/A	\$350.00
18		ArcGIS Workflow Manager Server Standard Staging Server - Subscription Prices		
	187833	ArcGIS Workflow Manager Server Standard Up to Four Cores Staging Server Subscription	N/A	\$6,717.00
	187839	ArcGIS Workflow Manager Server Standard Up to Four Cores Staging Server 90 Day License	N/A	\$3,224.00
	187836	ArcGIS Workflow Manager Server Standard Up to Four Cores Staging Server 30 Day License	N/A	\$1,222.00
	187834	ArcGIS Workflow Manager Server Standard Additional Core (up to 32 per Server) Staging Server Subscription	N/A	\$1,686.00
	187840	ArcGIS Workflow Manager Server Standard Additional Core (up to 32 per Server) Staging Server 90 Day License	N/A	\$806.00
	187837	ArcGIS Workflow Manager Server Standard Additional Core (up to 32 per Server) Staging Server 30 Day License	N/A	\$294.00
	187835	ArcGIS Workflow Manager Server Standard Additional Core (more than 32 per Server) Staging Server Subscription	N/A	\$855.00
	187841	ArcGIS Workflow Manager Server Standard Additional Core (more than 32 per Server) Staging Server 90 Day License	N/A	\$391.00
	187838	ArcGIS Workflow Manager Server Standard Additional Core (more than 32 per Server) Staging Server 30 Day License	N/A	\$162.00
18		ArcGIS Workflow Manager Server Advanced Staging Server - Perpetual License Prices		
	177528	ArcGIS Workflow Manager Server Advanced Up to Four Cores Staging Server Perpetual License	\$10,747.00	\$17,097.00
	177530	ArcGIS Workflow Manager Server Advanced Additional Core (up to 32 per Server) Staging Server Perpetual License	\$2,687.00	\$4,275.00
	177529	ArcGIS Workflow Manager Server Advanced Additional Core (more than 32 per Server) Staging Server Perpetual License	\$1,344.00	\$2,135.00
18		ArcGIS Workflow Manager Server Advanced Staging Server - Maintenance Prices		
	177588	ArcGIS Workflow Manager Server Advanced Up to Four Cores Staging Server Maintenance	\$2,750.00	\$4,375.00
	177590	ArcGIS Workflow Manager Server Advanced Additional Core (up to 32 per Server) Staging Server Maintenance	\$685.00	\$1,090.00
	177589	ArcGIS Workflow Manager Server Advanced Additional Core (more than 32 per Server) Staging Server Maintenance	\$325.00	\$545.00

18		ArcGIS Workflow Manager Server Advanced Staging Server - Subscription Prices		
	177566	ArcGIS Workflow Manager Server Advanced Up to Four Cores Staging Server Annual Subscription	\$6,448.00	\$10,258.00
	177567	ArcGIS Workflow Manager Server Advanced Up to Four Cores Staging Server 90 Day License	\$3,224.00	\$5,129.00
	177555	ArcGIS Workflow Manager Server Advanced Up to Four Cores Staging Server 30 Day License	\$1,222.00	\$2,052.00
	177569	ArcGIS Workflow Manager Server Advanced Additional Core (up to 32 per Server) Staging Server Annual Subscription	\$1,612.00	\$2,565.00
	177571	ArcGIS Workflow Manager Server Advanced Additional Core (up to 32 per Server) Staging Server 90 Day License	\$806.00	\$1,280.00
	177557	ArcGIS Workflow Manager Server Advanced Additional Core (up to 32 per Server) Staging Server 30 Day License	\$294.00	\$513.00
	177568	ArcGIS Workflow Manager Server Advanced Additional Core (more than 32 per Server) Staging Server Annual Subscription	\$806.00	\$1,280.00
	177570	ArcGIS Workflow Manager Server Advanced Additional Core (more than 32 per Server) Staging Server 90 Day License	\$391.00	\$640.00
	177556	ArcGIS Workflow Manager Server Advanced Additional Core (more than 32 per Server) Staging Server 30 Day License	\$162.00	\$256.00
18		ArcGIS Knowledge Server Staging Server - Perpetual License Prices		
	182423	ArcGIS Knowledge Server Up to Four Cores Staging Server Perpetual License	\$10,747.00	\$11,235.00
	182467	ArcGIS Knowledge Server Additional Core (up to 32 per Server) Staging Server Perpetual License	\$2,687.00	\$2,834.00
	182468	ArcGIS Knowledge Server Additional Core (more than 32 per Server) Staging Server Perpetual License	\$1,344.00	\$1,466.00
18		ArcGIS Knowledge Server Staging Server - Maintenance Prices		
	182469	ArcGIS Knowledge Server Up to Four Cores Staging Server Maintenance	\$2,750.00	\$2,875.00
	182470	ArcGIS Knowledge Server Additional Core (up to 32 per Server) Staging Server Maintenance	\$685.00	\$725.00
	182471	ArcGIS Knowledge Server Additional Core (more than 32 per Server) Staging Server Maintenance	\$325.00	\$350.00
18		ArcGIS Knowledge Server Staging Server - Subscription Prices		
	182472	ArcGIS Knowledge Server Up to Four Cores Staging Server Annual Subscription	\$6,448.00	\$6,717.00
	182478	ArcGIS Knowledge Server Up to Four Cores Staging Server 90 Day License	\$3,224.00	\$3,224.00
	182475	ArcGIS Knowledge Server Up to Four Cores Staging Server 30 Day License	\$1,222.00	\$1,222.00
	182473	ArcGIS Knowledge Server Additional Core (up to 32 per Server) Staging Server Annual Subscription	\$1,612.00	\$1,686.00
	182479	ArcGIS Knowledge Server Additional Core (up to 32 per Server) Staging Server 90 Day License	\$806.00	\$806.00
	182476	ArcGIS Knowledge Server Additional Core (up to 32 per Server) Staging Server 30 Day License	\$294.00	\$294.00
	182474	ArcGIS Knowledge Server Additional Core (more than 32 per Server) Staging Server Annual Subscription	\$806.00	\$855.00
	182480	ArcGIS Knowledge Server Additional Core (more than 32 per Server) Staging Server 90 Day License	\$391.00	\$391.00
	182477	ArcGIS Knowledge Server Additional Core (more than 32 per Server) Staging Server 30 Day License	\$162.00	\$162.00
ArcGIS Enterprise on Kubernetes - Staging License - Premium Organizational Capabilities				
19		ArcGIS Image Services on Kubernetes - Staging Annual Subscription Prices		

	186258	ArcGIS Image Services on Kubernetes up to 64 vCPUs Staging Annual Subscription	N/A	\$36,635.00
	186259	ArcGIS Image Services on Kubernetes up to 64 Additional vCPUs Staging Annual Subscription	N/A	\$18,318.00
19		ArcGIS Raster Analytics on Kubernetes Staging Server - Annual Subscription Prices		
	187474	ArcGIS Raster Analytics on Kubernetes up to 64 vCPUs Staging Annual Subscription (Includes ArcGIS Image Services)	N/A	\$48,847.00
	187475	ArcGIS Raster Analytics on Kubernetes up to 64 Additional vCPUs Staging Annual Subscription	N/A	\$36,635.00
ArcGIS Enterprise - Premium Organizational Capabilities - Optional Capability Extensions - Staging				
ArcGIS Indoors for ArcGIS Enterprise				
20		ArcGIS Indoors Maps - Staging Annual Subscription Prices		
	188525	ArcGIS Indoors Maps for ArcGIS Enterprise Staging Annual Subscription	N/A	\$11,450.00
20		ArcGIS Indoors Spaces - Staging Annual Subscription Prices		
	188526	ArcGIS Indoors Spaces for ArcGIS Enterprise Staging Annual Subscription	N/A	\$5,725.00
20		ArcGIS IPS - Annual Staging Subscription Prices		
	188524	ArcGIS IPS for ArcGIS Enterprise Staging Annual Subscription	N/A	\$5,725.00
ArcGIS Video Server - Staging Server				
21		ArcGIS Video Server - Staging - Perpetual License Prices		
	187455	ArcGIS Video Server per GPU Staging Server Perpetual License	N/A	\$11,500.00
21		ArcGIS Video Server - Staging - Maintenance Prices		
	187456	ArcGIS Video Server per GPU Staging Server Maintenance	N/A	\$2,875.00
21		ArcGIS Video Server - Annual Subscription Prices		
	187457	ArcGIS Video Server per GPU Staging Server Annual Subscription	N/A	\$6,875.00
ArcGIS Enterprise User Types, User Type Extensions, and Apps				
22		ArcGIS Enterprise User Types - Perpetual License Prices		
	154251	ArcGIS Enterprise Creator Perpetual License	\$2,200.00	\$2,200.00
	166966	ArcGIS Enterprise Editor Perpetual License	\$875.00	\$875.00
	166967	ArcGIS Enterprise Mobile Worker Perpetual License	\$1,525.00	\$1,525.00
	166968	ArcGIS Enterprise GIS Professional Basic User Type Perpetual License	\$3,075.00	\$3,075.00
	166969	ArcGIS Enterprise GIS Professional Standard User Type Perpetual License	\$7,700.00	\$7,700.00
	166970	ArcGIS Enterprise GIS Professional Advanced User Type Perpetual License	\$10,850.00	\$10,850.00
22		ArcGIS Enterprise User Types - Maintenance Prices		
	154097	ArcGIS Enterprise Creator Maintenance	\$550.00	\$550.00
	167257	ArcGIS Enterprise Editor Maintenance	\$220.00	\$220.00
	167258	ArcGIS Enterprise Mobile Worker Maintenance	\$385.00	\$385.00
	167259	ArcGIS Enterprise GIS Professional Basic User Type Maintenance	\$750.00	\$750.00
	167260	ArcGIS Enterprise GIS Professional Standard User Type Maintenance	\$2,750.00	\$2,750.00
	167261	ArcGIS Enterprise GIS Professional Advanced User Type Maintenance	\$3,800.00	\$3,800.00
22		ArcGIS Enterprise User Types - Annual Subscription Prices		
	154252	ArcGIS Enterprise Creator Annual Subscription	\$550.00	\$550.00
	166893	ArcGIS Enterprise Editor Annual Subscription	\$220.00	\$220.00
	166894	ArcGIS Enterprise Mobile Worker Annual Subscription	\$385.00	\$385.00
	166895	ArcGIS Enterprise GIS Professional Basic User Type Annual Subscription	\$765.00	\$765.00
	166896	ArcGIS Enterprise GIS Professional Standard User Type Annual Subscription	\$3,025.00	\$3,025.00

	166897	ArcGIS Enterprise GIS Professional Advanced User Type Annual Subscription	\$4,150.00	\$4,150.00
22		ArcGIS Enterprise on Kubernetes User Types - Annual Subscription Prices		
	183686	ArcGIS Enterprise on Kubernetes Viewer Annual Subscription	\$110.00	\$110.00
	183687	ArcGIS Enterprise on Kubernetes Creator Annual Subscription	\$550.00	\$550.00
22		ArcGIS Enterprise User Type Extensions - Perpetual License Prices		
	182315	Location Sharing User Type Extension for ArcGIS Enterprise Perpetual License	\$330.00	\$330.00
	187645	ArcGIS Advanced Editing User Type Extension for ArcGIS Enterprise Perpetual License	N/A	\$3,200.00
22		ArcGIS Enterprise User Type Extensions - Maintenance Prices		
	182316	Location Sharing User Type Extension for ArcGIS Enterprise Maintenance	\$65.00	\$65.00
	187646	ArcGIS Advanced Editing User Type Extension for ArcGIS Enterprise Maintenance	N/A	\$800.00
22		ArcGIS Enterprise User Type Extensions - Annual Subscription Prices		
	182311	Location Sharing User Type Extension for ArcGIS Enterprise Annual Subscription	\$65.00	\$65.00
	187643	ArcGIS Advanced Editing User Type Extension for ArcGIS Enterprise Annual Subscription	N/A	\$800.00
22		ArcGIS Enterprise Apps - Perpetual License Prices		
	166981	ArcGIS Pro Basic (Add-on App) for ArcGIS Enterprise Creator User Type Perpetual License	\$1,650.00	\$1,650.00
	166982	ArcGIS Pro Standard (Add-on App) for ArcGIS Enterprise Creator User Type Perpetual License	\$7,700.00	\$7,700.00
	166983	ArcGIS Pro Advanced (Add-on App) for ArcGIS Enterprise Creator User Type Perpetual License	\$10,875.00	\$10,875.00
	167943	ArcGIS Excalibur for ArcGIS Enterprise Perpetual License	\$2,200.00	\$2,200.00
	166980	ArcGIS Collector for ArcGIS Enterprise Perpetual License	\$260.00	\$260.00
	182313	ArcGIS Field Maps for ArcGIS Enterprise Perpetual License	\$260.00	\$260.00
	154296	ArcGIS GeoPlanner for ArcGIS Enterprise Perpetual License	\$2,200.00	\$2,200.00
	153391	ArcGIS Insights in ArcGIS Enterprise Perpetual License	\$2,200.00	\$2,200.00
	173138	ArcGIS Mission Manager for ArcGIS Enterprise Perpetual License	\$2,200.00	\$2,200.00
	154292	ArcGIS Navigator for ArcGIS Enterprise Perpetual License	\$260.00	\$260.00
	166979	ArcGIS Survey123 for ArcGIS Enterprise Perpetual License	\$260.00	\$260.00
	169050	ArcGIS QuickCapture for ArcGIS Enterprise Perpetual License	\$260.00	\$260.00
	166978	ArcGIS Workforce for ArcGIS Enterprise Perpetual License	\$260.00	\$260.00
22		ArcGIS Enterprise Apps - Maintenance Prices		
	167272	ArcGIS Pro Basic (Add-on App) for ArcGIS Enterprise Creator User Type Maintenance	\$550.00	\$550.00
	167273	ArcGIS Pro Standard (Add-on App) for ArcGIS Enterprise Creator User Type Maintenance	\$2,800.00	\$2,800.00
	167274	ArcGIS Pro Advanced (Add-on App) for ArcGIS Enterprise Creator User Type Maintenance	\$3,950.00	\$3,950.00
	167947	ArcGIS Excalibur for ArcGIS Enterprise Maintenance	\$550.00	\$550.00
	167271	ArcGIS Collector for ArcGIS Enterprise Maintenance	\$65.00	\$65.00
	182314	ArcGIS Field Maps for ArcGIS Enterprise Maintenance	\$65.00	\$65.00
	153470	ArcGIS GeoPlanner for ArcGIS Enterprise Maintenance	\$550.00	\$550.00
	154300	ArcGIS Insights in ArcGIS Enterprise Maintenance	\$550.00	\$550.00
	173139	ArcGIS Mission Manager for ArcGIS Enterprise Maintenance	\$550.00	\$550.00
	154866	ArcGIS Navigator for ArcGIS Enterprise Maintenance	\$65.00	\$65.00
	167270	ArcGIS Survey123 for ArcGIS Enterprise Maintenance	\$65.00	\$65.00

	169051	ArcGIS QuickCapture for ArcGIS Enterprise Maintenance	\$65.00	\$65.00
	167269	ArcGIS Workforce for ArcGIS Enterprise Maintenance	\$65.00	\$65.00
22		ArcGIS Enterprise Apps - Annual Subscription Prices		
	166933	ArcGIS Pro Basic (Add-on App) for ArcGIS Enterprise Creator User Type Annual Subscription	\$550.00	\$550.00
	166934	ArcGIS Pro Standard (Add-on App) for ArcGIS Enterprise Creator User Type Annual Subscription	\$2,800.00	\$2,800.00
	166935	ArcGIS Pro Advanced (Add-on App) for ArcGIS Enterprise Creator User Type Annual Subscription	\$3,950.00	\$3,950.00
	167929	ArcGIS Excalibur for ArcGIS Enterprise Annual Subscription	\$550.00	\$550.00
	166932	ArcGIS Collector for ArcGIS Enterprise Annual Subscription	\$65.00	\$65.00
	182289	ArcGIS Field Maps for ArcGIS Enterprise Annual Subscription	\$65.00	\$65.00
	180428	ArcGIS Drone2Map Standard for ArcGIS Enterprise Annual Subscription	\$1,750.00	\$1,750.00
	180429	ArcGIS Drone2Map Advanced for ArcGIS Enterprise Annual Subscription	\$3,500.00	\$3,500.00
	154297	ArcGIS GeoPlanner for ArcGIS Enterprise Annual Subscription	\$550.00	\$550.00
	154332	ArcGIS Insights in ArcGIS Enterprise Annual Subscription	\$550.00	\$550.00
	173258	ArcGIS Mission Manager for ArcGIS Enterprise Annual Subscription	\$550.00	\$550.00
	154293	ArcGIS Navigator for ArcGIS Enterprise Annual Subscription	\$65.00	\$65.00
	166931	ArcGIS Survey123 for ArcGIS Enterprise Annual Subscription	\$65.00	\$65.00
	169018	ArcGIS QuickCapture for ArcGIS Enterprise Annual Subscription	\$65.00	\$65.00
	166790	ArcGIS Workforce for ArcGIS Enterprise Annual Subscription	\$65.00	\$65.00
22		ArcGIS Enterprise App Bundles - Perpetual License Prices		
	166974	ArcGIS Enterprise Essential Apps Bundle Perpetual License	\$200.00	\$200.00
	166975	ArcGIS Enterprise Field Apps Bundle Perpetual License	\$660.00	\$660.00
	166976	ArcGIS Enterprise Office Apps Bundle Perpetual License	\$440.00	\$440.00
22		ArcGIS Enterprise App Bundles - Maintenance Prices		
	167265	ArcGIS Enterprise Essential Apps Bundle Maintenance	\$55.00	\$55.00
	167266	ArcGIS Enterprise Field Apps Bundle Maintenance	\$165.00	\$165.00
	167267	ArcGIS Enterprise Office Apps Bundle Maintenance	\$110.00	\$110.00
22		ArcGIS Enterprise App Bundles - Annual Subscription Prices		
	166901	ArcGIS Enterprise Essential Apps Bundle Annual Subscription	\$55.00	\$55.00
	166902	ArcGIS Enterprise Field Apps Bundle Annual Subscription	\$165.00	\$165.00
	166903	ArcGIS Enterprise Office Apps Bundle Annual Subscription	\$110.00	\$110.00
22		ArcGIS Pro Extensions for ArcGIS Enterprise - Perpetual License Prices		
	166984	ArcGIS 3D Analyst for ArcGIS Pro (Add-on App) for ArcGIS Enterprise Creator or GIS Professional User Type Perpetual License	\$2,750.00	\$2,750.00
	166985	ArcGIS Data Interoperability for ArcGIS Pro (Add-on App) for ArcGIS Enterprise Creator or GIS Professional User Type Perpetual License	\$2,750.00	\$2,956.00
	166986	ArcGIS Data Reviewer for ArcGIS Pro (Add-on App) for ArcGIS Enterprise Creator or GIS Professional User Type Perpetual License	\$2,750.00	\$2,750.00
	166987	ArcGIS Geostatistical Analyst for ArcGIS Pro (Add-on App) for ArcGIS Enterprise Creator or GIS Professional User Type Perpetual License	\$2,750.00	\$2,750.00
	166988	ArcGIS Network Analyst for ArcGIS Pro (Add-on App) for ArcGIS Enterprise Creator or GIS Professional User Type Perpetual License	\$2,750.00	\$2,750.00
	166989	ArcGIS Publisher for ArcGIS Pro (Add-on App) for ArcGIS Enterprise Creator or GIS Professional User Type Perpetual License	\$2,750.00	\$2,750.00

	166990	ArcGIS Spatial Analyst for ArcGIS Pro (Add-on App) for ArcGIS Enterprise Creator or GIS Professional User Type Perpetual License	\$2,750.00	\$2,750.00
	166992	ArcGIS Workflow Manager for ArcGIS Pro (Add-on App) for ArcGIS Enterprise Creator or GIS Professional User Type Perpetual License	\$2,750.00	\$2,750.00
	166991	ArcGIS Image Analyst for ArcGIS Pro (Add-on App) for ArcGIS Enterprise Creator or GIS Professional User Type Perpetual License	\$2,750.00	\$2,750.00
	166993	ArcGIS LocateXT for ArcGIS Pro (Add-on App) for ArcGIS Enterprise Creator or GIS Professional User Type Perpetual License	\$2,750.00	\$2,750.00
	166994	ArcGIS Pro Extensions for ArcGIS Pro (Add-on App) for ArcGIS Enterprise Creator or GIS Professional User Type Perpetual License	\$8,250.00	\$8,250.00
	174914	ArcGIS Aviation Airports for ArcGIS Pro (Add-on App) for ArcGIS Enterprise Creator or GIS Professional User Type Perpetual License	\$5,500.00	\$5,500.00
	185559	ArcGIS Bathymetry for ArcGIS Pro (Add-on App) for ArcGIS Enterprise Creator or GIS Professional User Type Perpetual License	N/A	\$5,500.00
	180803	ArcGIS Aviation Charting for ArcGIS Pro (Add-on App) for ArcGIS Enterprise Creator or GIS Professional User Type Perpetual License	\$11,000.00	\$11,000.00
	166995	ArcGIS Pipeline Referencing (Location Referencing) for ArcGIS Pro (Add-on App) for ArcGIS Enterprise Creator or GIS Professional User Type Perpetual License	\$11,000.00	\$11,000.00
	174918	ArcGIS Defense Mapping for ArcGIS Pro (Add-on App) for ArcGIS Enterprise Creator or GIS Professional User Type Perpetual License	\$11,000.00	\$11,000.00
	174916	ArcGIS Production Mapping for ArcGIS Pro (Add-on App) for ArcGIS Enterprise Creator or GIS Professional User Type Perpetual License	\$11,000.00	\$11,000.00
	180801	ArcGIS Roads and Highways (Location Referencing) for ArcGIS Pro (Add-on App) for ArcGIS Enterprise Creator or GIS Professional User Type Perpetual License	\$11,000.00	\$11,000.00
	178808	ArcGIS Maritime for ArcGIS Pro (Add-on App) for ArcGIS Enterprise Creator or GIS Professional User Type Perpetual License	\$11,000.00	\$11,000.00
	180349	ArcGIS Indoors for ArcGIS Pro (Add-on App) for ArcGIS Enterprise Creator or GIS Professional User Type Perpetual License	\$11,000.00	\$11,000.00
22		ArcGIS Pro Extensions for ArcGIS Enterprise - Maintenance Prices		
	167275	ArcGIS 3D Analyst for ArcGIS Pro (Add-on App) for ArcGIS Enterprise Creator or GIS Professional User Type Maintenance	\$550.00	\$550.00
	167276	ArcGIS Data Interoperability for ArcGIS Pro (Add-on App) for ArcGIS Enterprise Creator or GIS Professional User Type Maintenance	\$550.00	\$605.00
	167277	ArcGIS Data Reviewer for ArcGIS Pro (Add-on App) for ArcGIS Enterprise Creator or GIS Professional User Type Maintenance	\$550.00	\$550.00
	167278	ArcGIS Geostatistical Analyst for ArcGIS Pro (Add-on App) for ArcGIS Enterprise Creator or GIS Professional User Type Maintenance	\$550.00	\$550.00
	167279	ArcGIS Network Analyst for ArcGIS Pro (Add-on App) for ArcGIS Enterprise Creator or GIS Professional User Type Maintenance	\$550.00	\$550.00
	167280	ArcGIS Publisher for ArcGIS Pro (Add-on App) for ArcGIS Enterprise Creator or GIS Professional User Type Maintenance	\$550.00	\$550.00
	167281	ArcGIS Spatial Analyst for ArcGIS Pro (Add-on App) for ArcGIS Enterprise Creator or GIS Professional User Type Maintenance	\$550.00	\$550.00
	167283	ArcGIS Workflow Manager for ArcGIS Pro (Add-on App) for ArcGIS Enterprise Creator or GIS Professional User Type Maintenance	\$550.00	\$550.00
	167282	ArcGIS Image Analyst for ArcGIS Pro (Add-on App) for ArcGIS Enterprise Creator or GIS Professional User Type Maintenance	\$550.00	\$550.00
	167284	ArcGIS LocateXT for ArcGIS Pro (Add-on App) for ArcGIS Enterprise Creator or GIS Professional User Type Maintenance	\$550.00	\$550.00
	167285	ArcGIS Pro Extensions for ArcGIS Pro (Add-on App) for ArcGIS Enterprise Creator or GIS Professional User Type Maintenance	\$1,375.00	\$1,375.00

	174915	ArcGIS Aviation Airports for ArcGIS Pro (Add-on App) for ArcGIS Enterprise Creator or GIS Professional User Type Maintenance	\$1,375.00	\$1,375.00
	185560	ArcGIS Bathymetry for ArcGIS Pro (Add-on App) for ArcGIS Enterprise Creator or GIS Professional User Type Maintenance	N/A	\$1,375.00
	180804	ArcGIS Aviation Charting for ArcGIS Pro (Add-on App) for ArcGIS Enterprise Creator or GIS Professional User Type Maintenance	\$2,750.00	\$2,750.00
	167286	ArcGIS Pipeline Referencing (Location Referencing) for ArcGIS Pro (Add-on App) for ArcGIS Enterprise Creator or GIS Professional User Type Maintenance	\$2,750.00	\$2,750.00
	174919	ArcGIS Defense Mapping for ArcGIS Pro (Add-on App) for ArcGIS Enterprise Creator or GIS Professional User Type Maintenance	\$2,750.00	\$2,750.00
	174917	ArcGIS Production Mapping for ArcGIS Pro (Add-on App) for ArcGIS Enterprise Creator or GIS Professional User Type Maintenance	\$2,750.00	\$2,750.00
	180802	ArcGIS Roads and Highways (Location Referencing) for ArcGIS Pro (Add-on App) for ArcGIS Enterprise Creator or GIS Professional User Type Maintenance	\$2,750.00	\$2,750.00
	178809	ArcGIS Maritime for ArcGIS Pro (Add-on App) for ArcGIS Enterprise Creator or GIS Professional User Type Maintenance	\$2,750.00	\$2,750.00
	180350	ArcGIS Indoors for ArcGIS Pro (Add-on App) for ArcGIS Enterprise Creator or GIS Professional User Type Maintenance	\$2,750.00	\$2,750.00
22		ArcGIS Pro Extensions for ArcGIS Enterprise - Annual Subscription Prices		
	166941	ArcGIS 3D Analyst for ArcGIS Pro (Add-on App) for ArcGIS Enterprise Creator or GIS Professional User Type Annual Subscription	\$650.00	\$650.00
	166942	ArcGIS Data Interoperability for ArcGIS Pro (Add-on App) for ArcGIS Enterprise Creator or GIS Professional User Type Annual Subscription	\$650.00	\$699.00
	166943	ArcGIS Data Reviewer for ArcGIS Pro (Add-on App) for ArcGIS Enterprise Creator or GIS Professional User Type Annual Subscription	\$650.00	\$650.00
	166944	ArcGIS Geostatistical Analyst for ArcGIS Pro (Add-on App) for ArcGIS Enterprise Creator or GIS Professional User Type Annual Subscription	\$650.00	\$650.00
	166945	ArcGIS Network Analyst for ArcGIS Pro (Add-on App) for ArcGIS Enterprise Creator or GIS Professional User Type Annual Subscription	\$650.00	\$650.00
	166946	ArcGIS Publisher for ArcGIS Pro (Add-on App) for ArcGIS Enterprise Creator or GIS Professional User Type Annual Subscription	\$650.00	\$650.00
	166947	ArcGIS Spatial Analyst for ArcGIS Pro (Add-on App) for ArcGIS Enterprise Creator or GIS Professional User Type Annual Subscription	\$650.00	\$650.00
	166950	ArcGIS Workflow Manager for ArcGIS Pro (Add-on App) for ArcGIS Enterprise Creator or GIS Professional User Type Annual Subscription	\$650.00	\$650.00
	166949	ArcGIS Image Analyst for ArcGIS Pro (Add-on App) for ArcGIS Enterprise Creator or GIS Professional User Type Annual Subscription	\$650.00	\$650.00
	166951	ArcGIS LocateXT for ArcGIS Pro (Add-on App) for ArcGIS Enterprise Creator or GIS Professional User Type Annual Subscription	\$650.00	\$650.00
	166953	ArcGIS Pro Extensions for ArcGIS Pro (Add-on App) for ArcGIS Enterprise Creator or GIS Professional User Type Annual Subscription	\$1,950.00	\$1,950.00
	174921	ArcGIS Aviation Airports for ArcGIS Pro (Add-on App) for ArcGIS Enterprise Creator or GIS Professional User Type Annual Subscription	\$2,175.00	\$2,175.00
	185558	ArcGIS Bathymetry for ArcGIS Pro (Add-on App) for ArcGIS Enterprise Creator or GIS Professional User Type Annual Subscription	N/A	\$2,175.00
	180727	ArcGIS Aviation Charting for ArcGIS Pro (Add-on App) for ArcGIS Enterprise Creator or GIS Professional User Type Annual Subscription	\$4,350.00	\$4,350.00
	166956	ArcGIS Pipeline Referencing (Location Referencing) for ArcGIS Pro (Add-on App) for ArcGIS Enterprise Creator or GIS Professional User Type Annual Subscription	\$4,350.00	\$4,350.00
	174923	ArcGIS Production Mapping for ArcGIS Pro (Add-on App) for ArcGIS Enterprise Creator or GIS Professional User Type Annual Subscription	\$4,350.00	\$4,350.00

	174925	ArcGIS Defense Mapping for ArcGIS Pro (Add-on App) for ArcGIS Enterprise Creator or GIS Professional User Type Annual Subscription	\$4,350.00	\$4,350.00
	180726	ArcGIS Roads and Highways (Location Referencing) for ArcGIS Pro (Add-on App) for ArcGIS Enterprise Creator or GIS Professional User Type Annual Subscription	\$4,350.00	\$4,350.00
	178806	ArcGIS Maritime for ArcGIS Pro (Add-on App) for ArcGIS Enterprise Creator or GIS Professional User Type Annual Subscription	\$4,350.00	\$4,350.00
	180348	ArcGIS Indoors for ArcGIS Pro (Add-on App) for ArcGIS Enterprise Creator or GIS Professional User Type Annual Subscription	\$4,350.00	\$4,350.00
22		ArcGIS Runtime Extensions for ArcGIS Enterprise		
22		ArcGIS Runtime Analysis Extension - Perpetual, Maintenance, Subscription Prices		
	173379	ArcGIS Runtime Analysis Extension for ArcGIS Enterprise Perpetual License	\$1,100.00	\$1,100.00
	173380	ArcGIS Runtime Analysis Extension for ArcGIS Enterprise Maintenance	\$220.00	\$220.00
	173377	ArcGIS Runtime Analysis Extension for ArcGIS Enterprise Annual Subscription	\$220.00	\$220.00
ArcGIS Online User Types, User Type Extensions, Apps, and Extensions				
23		ArcGIS Online User Types - Annual Subscription Prices		
	153147	ArcGIS Online Viewer Annual Subscription	\$110.00	\$110.00
	153148	ArcGIS Online Creator Annual Subscription	\$550.00	\$550.00
	165531	ArcGIS Online Editor Annual Subscription	\$220.00	\$220.00
	165533	ArcGIS Online Mobile Worker Annual Subscription	\$385.00	\$385.00
	165535	ArcGIS Online GIS Professional Basic User Type Annual Subscription	\$765.00	\$765.00
	165536	ArcGIS Online GIS Professional Standard User Type Annual Subscription	\$3,025.00	\$3,025.00
	165537	ArcGIS Online GIS Professional Advanced User Type Annual Subscription	\$4,150.00	\$4,150.00
	153418	ArcGIS Online Credits; Block of 1,000	\$120.00	\$120.00
23		ArcGIS Online User Type Extensions - Annual Subscription Prices		
	165666	ArcGIS Image User Type Extension for ArcGIS Online Annual Subscription	\$770.00	\$770.00
	179339	ArcGIS GeobIM User Type Extension for ArcGIS Online Annual Subscription	\$200.00	\$200.00
	182294	Location Sharing User Type Extension for ArcGIS Online Annual Subscription	\$65.00	\$65.00
23		ArcGIS Online Apps - Annual Subscription Prices		
	165553	ArcGIS Pro Advanced (Add-on App) for ArcGIS Online Creator User Type Annual Subscription	\$3,950.00	\$3,950.00
	165552	ArcGIS Pro Standard (Add-on App) for ArcGIS Online Creator User Type Annual Subscription	\$2,800.00	\$2,800.00
	165551	ArcGIS Pro Basic (Add-on App) for ArcGIS Online Creator User Type Annual Subscription	\$550.00	\$550.00
	182292	ArcGIS Field Maps for ArcGIS Online Annual Subscription	\$65.00	\$65.00
	165547	ArcGIS Collector for ArcGIS Online Annual Subscription	\$65.00	\$65.00
	157007	ArcGIS Community Analyst Web App Online Annual Subscription	\$100.00	\$100.00
	180146	ArcGIS Drone2Map Standard for ArcGIS Online Annual Subscription	\$1,750.00	\$1,750.00
	180147	ArcGIS Drone2Map Advanced for ArcGIS Online Annual Subscription	\$3,500.00	\$3,500.00
	154421	Esri Redistricting (USA Only) for ArcGIS Online Annual Subscription	\$4,950.00	\$4,950.00
	150543	ArcGIS GeoPlanner for ArcGIS Online Annual Subscription	\$550.00	\$550.00
	159044	ArcGIS Insights in ArcGIS Online Annual Subscription	\$550.00	\$550.00
	157002	ArcGIS Navigator for ArcGIS Online Annual Subscription	\$65.00	\$65.00
	169043	ArcGIS QuickCapture for ArcGIS Online Annual Subscription	\$65.00	\$65.00
	165546	ArcGIS Survey123 for ArcGIS Online Annual Subscription	\$65.00	\$65.00
	165545	ArcGIS Workforce for ArcGIS Online Annual Subscription	\$65.00	\$65.00

	167926	ArcGIS CityEngine for ArcGIS Online Annual Subscription	\$2,200.00	\$2,200.00
	178731	ArcGIS Urban Online Annual Subscription	\$3,300.00	\$3,300.00
23		ArcGIS Online App Bundles - Annual Subscription Prices		
	165542	ArcGIS Online Essential Apps Bundle Annual Subscription	\$55.00	\$55.00
	165543	ArcGIS Online Field Apps Bundle Annual Subscription	\$165.00	\$165.00
	165544	ArcGIS Online Office Apps Bundle Annual Subscription	\$110.00	\$110.00
	169044	ArcGIS Urban Suite Online Annual Subscription	\$4,400.00	\$4,400.00
23		ArcGIS Pro Extensions for ArcGIS Online - Annual Subscription Prices		
	165554	ArcGIS 3D Analyst for ArcGIS Pro (Add-on App) for ArcGIS Online Creator or GIS Professional User Type Annual Subscription	\$650.00	\$650.00
	165555	ArcGIS Data Interoperability for ArcGIS Pro (Add-on App) for ArcGIS Online Creator or GIS Professional User Type Annual Subscription	\$650.00	\$699.00
	165556	ArcGIS Data Reviewer for ArcGIS Pro (Add-on App) for ArcGIS Online Creator or GIS Professional User Type Annual Subscription	\$650.00	\$650.00
	165557	ArcGIS Geostatistical Analyst for ArcGIS Pro (Add-on App) for ArcGIS Online Creator or GIS Professional User Type Annual Subscription	\$650.00	\$650.00
	165558	ArcGIS Network Analyst for ArcGIS Pro (Add-on App) for ArcGIS Online Creator or GIS Professional User Type Annual Subscription	\$650.00	\$650.00
	165559	ArcGIS Publisher for ArcGIS Pro (Add-on App) for ArcGIS Online Creator or GIS Professional User Type Annual Subscription	\$650.00	\$650.00
	165560	ArcGIS Spatial Analyst for ArcGIS Pro (Add-on App) for ArcGIS Online Creator or GIS Professional User Type Annual Subscription	\$650.00	\$650.00
	165561	ArcGIS Workflow Manager for ArcGIS Pro (Add-on App) for ArcGIS Online Creator or GIS Professional User Type Annual Subscription	\$650.00	\$650.00
	159070	ArcGIS Image Analyst for ArcGIS Pro (Add-on App) for ArcGIS Online Creator or GIS Professional User Type Annual Subscription	\$650.00	\$650.00
	166996	ArcGIS LocateXT for ArcGIS Pro (Add-on App) for ArcGIS Online Creator or GIS Professional User Type Annual Subscription	\$650.00	\$650.00
	165562	ArcGIS Pro Extensions for ArcGIS Pro (Add-on App) for ArcGIS Online Creator or GIS Professional User Type Annual Subscription	\$1,950.00	\$1,950.00
	165563	ArcGIS Aviation Airports for ArcGIS Pro (Add-on App) for ArcGIS Online Creator or GIS Professional User Type Annual Subscription	\$2,175.00	\$2,175.00
	165564	ArcGIS Bathymetry for ArcGIS Pro Standard or Advanced (Add-on App) for ArcGIS Online Creator or GIS Professional User Type Annual Subscription	N/A	\$2,175.00
	165565	ArcGIS Aviation Charting for ArcGIS Pro (Add-on App) for ArcGIS Online Creator or GIS Professional User Type Annual Subscription	\$4,350.00	\$4,350.00
	165568	ArcGIS Defense Mapping for ArcGIS Pro (Add-on App) for ArcGIS Online Creator or GIS Professional User Type Annual Subscription	\$4,350.00	\$4,350.00
	165566	ArcGIS Maritime for ArcGIS Pro (Add-on App) for ArcGIS Online Creator or GIS Professional User Type Annual Subscription	\$4,350.00	\$4,350.00
	165567	ArcGIS Production Mapping for ArcGIS Pro (Add-on App) for ArcGIS Online Creator or GIS Professional User Type Annual Subscription	\$4,350.00	\$4,350.00
	165569	ArcGIS Pipeline Referencing (Location Referencing) for ArcGIS Pro (Add-on App) for ArcGIS Online Creator or GIS Professional User Type Annual Subscription	\$4,350.00	\$4,350.00
	180725	ArcGIS Roads and Highways (Location Referencing) for ArcGIS Pro (Add-on App) for ArcGIS Online Creator or GIS Professional User Type Annual Subscription	\$4,350.00	\$4,350.00
	180347	ArcGIS Indoors for ArcGIS Pro (Add-on App) for ArcGIS Online Creator or GIS Professional User Type Annual Subscription	\$4,350.00	\$4,350.00
23		ArcGIS Runtime Extensions for ArcGIS Online		
23		ArcGIS Runtime Analysis Extension - Annual Subscription Price		

	173340	ArcGIS Runtime Analysis Extension for ArcGIS Online Annual Subscription	\$220.00	\$220.00
23		ArcGIS Business Analyst Web App for ArcGIS Online		
23		ArcGIS Business Analyst Web App - Annual Subscription Prices		
	178622	ArcGIS Business Analyst Advanced Online Bundle Annual Subscription	\$5,000.00	\$5,000.00
	178623	ArcGIS Business Analyst Web App Advanced Online Annual Subscription	\$4,000.00	\$4,000.00
	178624	ArcGIS Business Analyst Standard Online Bundle Annual Subscription	\$1,100.00	\$1,100.00
	178625	ArcGIS Business Analyst Web App Standard Online Annual Subscription	\$100.00	\$100.00
ArcGIS Online - Organizational Capabilities - Optional Capability Extensions				
24		ArcGIS Workflow Manager - Annual Subscription Prices		
	186554	ArcGIS Workflow Manager Advanced Organizational Capability Extension for ArcGIS Online Annual Subscription	N/A	\$21,000.00
	187333	ArcGIS Workflow Manager Standard Organizational Capability Extension for ArcGIS Online Annual Subscription	N/A	\$13,750.00
24		ArcGIS Indoors Maps - Annual Subscription Prices		
	181071	ArcGIS Indoors Maps for ArcGIS Online Annual Subscription	\$22,000.00	\$22,900.00
24		ArcGIS Indoors Spaces - Annual Subscription Prices		
	181077	ArcGIS Indoors Spaces for ArcGIS Online Annual Subscription	\$11,000.00	\$11,450.00
24		ArcGIS IPS - Annual Subscription Prices		
	180700	ArcGIS IPS for ArcGIS Online Annual Subscription	\$11,000.00	\$11,450.00
ArcGIS Online - Premium Feature Data Store				
25		ArcGIS Online Premium Feature Data Store		
25		ArcGIS Online Premium Feature Data Store - Annual Subscription Prices		
	157564	ArcGIS Online Premium Feature Data Store M-1 Annual Subscription	\$10,800.00	\$17,937.00
	157565	ArcGIS Online Premium Feature Data Store M-2 Annual Subscription	\$21,600.00	\$28,488.00
	157566	ArcGIS Online Premium Feature Data Store M-3 Annual Subscription	\$43,200.00	\$50,644.00
	165652	ArcGIS Online Premium Feature Data Store M-4 Annual Subscription	\$86,400.00	\$97,068.00
	157591	ArcGIS Online Premium Feature Data Store M-1 Monthly Subscription	\$1,000.00	\$1,661.00
	157592	ArcGIS Online Premium Feature Data Store M-2 Monthly Subscription	\$2,000.00	\$2,638.00
	157593	ArcGIS Online Premium Feature Data Store M-3 Monthly Subscription	\$4,000.00	\$4,690.00
	165653	ArcGIS Online Premium Feature Data Store M-4 Monthly Subscription	\$8,000.00	\$8,988.00
ArcGIS Online - ArcGIS Hub				
26		ArcGIS Hub		
26		ArcGIS Hub - Annual Subscription Prices		
	159166	ArcGIS Hub Premium ArcGIS Online Community Annual Subscription	\$10,000.00	\$10,000.00
	159168	ArcGIS Hub Premium Additional 1000 ArcGIS Online Community Creator Annual Subscription	\$1,000.00	\$1,000.00
	159169	ArcGIS Hub Premium Additional ArcGIS Online Credits	\$100.00	\$100.00
	159171	ArcGIS Hub Premium Unlimited ArcGIS Online Community Population Less than 1,000,000 Annual Subscription	\$40,000.00	\$40,000.00
	159173	ArcGIS Hub Premium Unlimited ArcGIS Online Community Population Greater than 1,000,000 Annual Subscription	\$80,000.00	\$80,000.00
ArcGIS Velocity - US Region				
27		ArcGIS Velocity - US Region - Annual Subscription Prices		
	165630	ArcGIS Velocity Standard US Region Annual Subscription	\$20,000.00	\$20,000.00
	165627	ArcGIS Velocity Advanced US Region Annual Subscription	\$45,000.00	\$45,000.00
	173315	ArcGIS Velocity Dedicated US Region Annual Subscription	\$90,000.00	\$90,000.00

	173317	ArcGIS Velocity Dedicated Compute Units US Region Annual Subscription	\$25,000.00	\$25,000.00
	165628	ArcGIS Velocity Advanced Storage Units US Region Annual Subscription	\$4,000.00	\$4,000.00
	173318	ArcGIS Velocity Dedicated Storage Units US Region Annual Subscription	\$10,000.00	\$10,000.00
	165629	ArcGIS Velocity Advanced Item Units US Region Annual Subscription	\$12,000.00	\$12,000.00
Site Scan for ArcGIS				
28		Site Scan for ArcGIS - Annual Subscription Prices		
	173632	Site Scan Single Access USA Hosted Annual Subscription	\$500.00	\$500.00
	173625	Site Scan Single Operator USA Hosted Annual Subscription	\$5,000.00	\$5,000.00
	180568	Site Scan for ArcGIS USA Hosted Custom Annual Subscription not to exceed 25,000 Images per year Initial allocation includes 10 Site Scan Single Operator Term Licenses and 50 Site Scan Single Access Term Licenses Additional licenses can be increased upon request.	N/A	\$15,000.00
	174920	Site Scan for ArcGIS USA Hosted Custom Annual Subscription not to exceed 50,000 Images per year Initial allocation includes 10 Site Scan Single Operator Term Licenses and 50 Site Scan Single Access Term Licenses Additional licenses can be increased upon request.	\$25,000.00	\$25,000.00
	174931	Site Scan for ArcGIS USA Hosted Custom Annual Subscription not to exceed 100,000 Images per year Initial allocation includes 10 Site Scan Single Operator Term Licenses and 50 Site Scan Single Access Term Licenses Additional licenses can be increased upon request.	\$40,000.00	\$40,000.00
	174932	Site Scan for ArcGIS USA Hosted Custom Annual Subscription not to exceed 150,000 Images per year Initial allocation includes 10 Site Scan Single Operator Term Licenses and 50 Site Scan Single Access Term Licenses Additional licenses can be increased upon request.	\$57,500.00	\$57,500.00
	174933	Site Scan for ArcGIS USA Hosted Custom Annual Subscription not to exceed 200,000 Images per year Initial allocation includes 10 Site Scan Single Operator Term Licenses and 50 Site Scan Single Access Term Licenses Additional licenses can be increased upon request.	\$77,500.00	\$77,500.00
	174934	Site Scan for ArcGIS USA Hosted Custom Annual Subscription not to exceed 300,000 Images per year Initial allocation includes 10 Site Scan Single Operator Term Licenses and 50 Site Scan Single Access Term Licenses Additional licenses can be increased upon request.	\$105,000.00	\$105,000.00
	174935	Site Scan for ArcGIS USA Hosted Custom Annual Subscription not to exceed 500,000 Images per year Initial allocation includes 10 Site Scan Single Operator Term Licenses and 50 Site Scan Single Access Term Licenses Additional licenses can be increased upon request.	\$165,000.00	\$165,000.00
	174936	Site Scan for ArcGIS USA Hosted Custom Annual Subscription not to exceed 750,000 Images per year Initial allocation includes 10 Site Scan Single Operator Term Licenses and 50 Site Scan Single Access Term Licenses Additional licenses can be increased upon request.	\$227,500.00	\$227,500.00

	174937	Site Scan for ArcGIS USA Hosted Custom Annual Subscription not to exceed 1,000,000 Images per year Initial allocation includes 10 Site Scan Single Operator Term Licenses and 50 Site Scan Single Access Term Licenses Additional licenses can be increased upon request.	\$282,500.00	\$282,500.00
ArcGIS Image Dedicated				
29		ArcGIS Image Dedicated Tiled - Subscription Prices		
	165600	ArcGIS Image Dedicated Tiled Imagery Server Annual Subscription	\$16,000.00	\$16,000.00
	165605	ArcGIS Image Dedicated Tiled Imagery Additional Server Annual Subscription	\$8,000.00	\$8,000.00
	165606	ArcGIS Image Dedicated Tiled Imagery Server 90 Day License	\$6,000.00	\$6,000.00
	165607	ArcGIS Image Dedicated Tiled Imagery Additional Server 90 Day License	\$3,000.00	\$3,000.00
29		ArcGIS Image Dedicated Dynamic - Subscription Prices		
	165608	ArcGIS Image Dedicated Dynamic Imagery Server Annual Subscription	\$28,000.00	\$28,000.00
	165609	ArcGIS Image Dedicated Dynamic Imagery Additional Server Annual Subscription	\$14,000.00	\$14,000.00
	165612	ArcGIS Image Dedicated Dynamic Imagery Server 90 Day License	\$10,500.00	\$10,500.00
	165613	ArcGIS Image Dedicated Dynamic Imagery Additional Server 90 Day License	\$5,250.00	\$5,250.00
	165615	ArcGIS Image Dedicated Service Prepaid Plan	\$5,000.00	\$5,000.00
29		ArcGIS Image Dedicated Processor - Annual Subscription Prices		
	181807	ArcGIS Image Dedicated Processor Annual Subscription	N/A	\$5,000.00
29		ArcGIS Image Dedicated Dynamic- Upgrade - Annual Subscription Prices		
	185470	ArcGIS Image Dedicated Dynamic Imagery Server Upgrade from ArcGIS Image Dedicated Tiled Imagery Server Annual Subscription	N/A	\$28,000.00
	185471	ArcGIS Image Dedicated Dynamic Imagery Additional Server Upgrade from ArcGIS Image Dedicated Tiled Imagery Additional Server Annual Subscription	N/A	\$14,000.00
ArcGIS GeoAnalytics Engine				
30		ArcGIS GeoAnalytics Engine		
	172172	ArcGIS GeoAnalytics Engine Connected Prepaid Plan; 50,000 hours	\$17,500.00	\$17,500.00
	172181	ArcGIS GeoAnalytics Engine 10,000 Additional Hours	\$3,500.00	\$3,500.00
	183061	ArcGIS GeoAnalytics Engine Disconnected Unlimited Prepaid Plan	\$150,000.00	\$150,000.00
Business Analyst				
Business Analyst - US State Data Bundle Options				
31		ArcGIS Business Analyst Pro		
31		ArcGIS Business Analyst Pro for ArcGIS Enterprise - Perpetual License Prices		
	182034	ArcGIS Business Analyst Pro for ArcGIS Enterprise with US State Data Bundle Perpetual License	\$11,450.00	\$10,305.00
	182073	ArcGIS Business Analyst Pro for ArcGIS Enterprise with US State Data Bundle and MPI Data Perpetual License	\$19,335.00	\$17,402.00
31		ArcGIS Business Analyst Pro for ArcGIS Enterprise - Maintenance Prices		
	182079	ArcGIS Business Analyst Pro for ArcGIS Enterprise with US State Data Bundle Maintenance	\$9,175.00	\$9,175.00
	182083	ArcGIS Business Analyst Pro for ArcGIS Enterprise with US State Data Bundle and MPI Data Maintenance	\$15,460.00	\$15,460.00
31		ArcGIS Business Analyst Pro for ArcGIS Enterprise - Annual Subscription Prices		
	182035	ArcGIS Business Analyst Pro for ArcGIS Enterprise with US State Data Bundle Annual Subscription	\$10,150.00	\$9,135.00
	182074	ArcGIS Business Analyst Pro for ArcGIS Enterprise with US State Data Bundle and MPI Data Annual Subscription	\$17,120.00	\$15,408.00

31		ArcGIS Business Analyst Pro for ArcGIS Online - Annual Subscription Prices		
	182086	ArcGIS Business Analyst Pro for ArcGIS Online with US State Data Bundle Annual Subscription	\$10,150.00	\$9,135.00
	182090	ArcGIS Business Analyst Pro for ArcGIS Online with US State Data Bundle and MPI Data Annual Subscription	\$17,120.00	\$15,408.00
31		ArcGIS Business Analyst Desktop		
31		ArcGIS Business Analyst Desktop - Single and Concurrent Use - Perpetual License Prices		
	154565	ArcGIS Business Analyst Desktop with US State Data Bundle Single Use License	\$10,305.00	\$10,305.00
	155733	ArcGIS Business Analyst Desktop with US State Data Bundle Concurrent Use License	\$10,593.00	\$10,593.00
31		ArcGIS Business Analyst Desktop - Single and Concurrent Use - Maintenance Prices		
	154658	ArcGIS Business Analyst Desktop with US State Data Bundle Single Use Maintenance	\$9,175.00	\$9,175.00
	155753	ArcGIS Business Analyst Desktop with US State Data Bundle Concurrent Use Maintenance	\$9,415.00	\$9,415.00
31		ArcGIS Business Analyst Desktop - Single and Concurrent Use - Annual Subscription Prices		
	154566	ArcGIS Business Analyst Desktop with US State Data Bundle Single Use Annual Subscription	\$9,135.00	\$9,135.00
31		ArcGIS Business Analyst Desktop with MPI Data - Single and Concurrent Use - Perpetual License Prices		
	154574	ArcGIS Business Analyst Desktop with US State Data Bundle with MPI Data Single Use License	\$17,402.00	\$17,402.00
	155738	ArcGIS Business Analyst Desktop with US State Data Bundle with MPI Data Concurrent Use License	\$17,870.00	\$17,870.00
31		ArcGIS Business Analyst Desktop with MPI Data - Single and Concurrent Use - Maintenance Prices		
	154662	ArcGIS Business Analyst Desktop with US State Data Bundle with MPI Data Single Use Maintenance	\$15,460.00	\$15,460.00
	155757	ArcGIS Business Analyst Desktop with US State Data Bundle with MPI Data Concurrent Use Maintenance	\$15,895.00	\$15,895.00
31		ArcGIS Business Analyst Desktop with MPI Data - Single and Concurrent Use - Annual Subscription Prices		
	154575	ArcGIS Business Analyst Desktop with US State Data Bundle with MPI Data Single Use Annual Subscription	\$15,408.00	\$15,408.00
31		Extended Data Users for ArcGIS Business Analyst Desktop		
31		Extended Data Users for ArcGIS Business Analyst Desktop - Perpetual License Prices		
	154556	Extended Data Users US State Data Bundle for ArcGIS Business Analyst Desktop Up to 5 Total Data Users License	\$9,360.00	\$9,360.00
	158173	Extended Data Users US State Data Bundle for ArcGIS Business Analyst Desktop Up to 10 Total Data Users License	\$14,400.00	\$14,400.00
	154588	Extended Data Users US State Data Bundle for ArcGIS Business Analyst Desktop Up to 15 Total Data Users License	\$17,280.00	\$17,280.00
	154600	Extended Data Users US State Data Bundle for ArcGIS Business Analyst Desktop Up to 25 Total Data Users License	\$19,800.00	\$19,800.00
	154612	Extended Data Users US State Data Bundle for ArcGIS Business Analyst Desktop Up to 50 Total Data Users License	\$23,400.00	\$23,400.00

	158183	Extended Data Users US State Data Bundle for ArcGIS Business Analyst Desktop Up to 100 Total Data Users License	\$29,160.00	\$29,160.00
31		Extended Data Users for ArcGIS Business Analyst Desktop - Maintenance Prices		
	154666	Extended Data Users US State Data Bundle for ArcGIS Business Analyst Desktop Up to 5 Total Data Users Maintenance	\$8,300.00	\$8,300.00
	158213	Extended Data Users US State Data Bundle for ArcGIS Business Analyst Desktop Up to 10 Total Data Users Maintenance	\$12,800.00	\$12,800.00
	154672	Extended Data Users US State Data Bundle for ArcGIS Business Analyst Desktop Up to 15 Total Data Users Maintenance	\$15,300.00	\$15,300.00
	154678	Extended Data Users US State Data Bundle for ArcGIS Business Analyst Desktop Up to 25 Total Data Users Maintenance	\$17,600.00	\$17,600.00
	154684	Extended Data Users US State Data Bundle for ArcGIS Business Analyst Desktop Up to 50 Total Data Users Maintenance	\$20,800.00	\$20,800.00
	158219	Extended Data Users US State Data Bundle for ArcGIS Business Analyst Desktop Up to 100 Total Data Users Maintenance	\$25,900.00	\$25,900.00
31		Extended Data Users with MPI Data for ArcGIS Business Analyst Desktop and Server - Perpetual License Prices		
	154582	Extended Data Users US State Data Bundle with MPI Data for ArcGIS Business Analyst Desktop and Server Up to 5 Total Data Users License	\$12,420.00	\$12,420.00
	158177	Extended Data Users US State Data Bundle with MPI Data for ArcGIS Business Analyst Desktop and Server Up to 10 Total Data Users License	\$19,170.00	\$19,170.00
	154594	Extended Data Users US State Data Bundle with MPI Data for ArcGIS Business Analyst Desktop and Server Up to 15 Total Data Users License	\$23,040.00	\$23,040.00
	154606	Extended Data Users US State Data Bundle with MPI Data for ArcGIS Business Analyst Desktop and Server Up to 25 Total Data Users License	\$26,370.00	\$26,370.00
	154618	Extended Data Users US State Data Bundle with MPI Data for ArcGIS Business Analyst Desktop and Server Up to 50 Total Data Users License	\$31,140.00	\$31,140.00
	158189	Extended Data Users US State Data Bundle with MPI Data for ArcGIS Business Analyst Desktop and Server Up to 100 Total Data Users License	\$38,880.00	\$38,880.00
31		Extended Data Users with MPI Data for ArcGIS Business Analyst Desktop and Server - Maintenance Prices		
	154669	Extended Data Users US State Data Bundle with MPI Data for ArcGIS Business Analyst Desktop and Server Up to 5 Total Data Users Maintenance	\$11,000.00	\$11,000.00
	158216	Extended Data Users US State Data Bundle with MPI Data for ArcGIS Business Analyst Desktop and Server Up to 10 Total Data Users Maintenance	\$17,000.00	\$17,000.00
	154675	Extended Data Users US State Data Bundle with MPI Data for ArcGIS Business Analyst Desktop and Server Up to 15 Total Data Users Maintenance	\$20,500.00	\$20,500.00
	154681	Extended Data Users US State Data Bundle with MPI Data for ArcGIS Business Analyst Desktop and Server Up to 25 Total Data Users Maintenance	\$23,500.00	\$23,500.00
	154687	Extended Data Users US State Data Bundle with MPI Data for ArcGIS Business Analyst Desktop and Server Up to 50 Total Data Users Maintenance	\$27,700.00	\$27,700.00
	158222	Extended Data Users US State Data Bundle with MPI Data for ArcGIS Business Analyst Desktop and Server Up to 100 Total Data Users Maintenance	\$34,500.00	\$34,500.00
31		Extended Data Users for ArcGIS Business Analyst Desktop - Annual Subscription Prices		
	154557	Extended Data Users US State Data Bundle for ArcGIS Business Analyst Desktop Up to 5 Total Data Users Annual Subscription	\$8,100.00	\$8,100.00
	158174	Extended Data Users US State Data Bundle for ArcGIS Business Analyst Desktop Up to 10 Total Data Users Annual Subscription	\$12,420.00	\$12,420.00
	154589	Extended Data Users US State Data Bundle for ArcGIS Business Analyst Desktop Up to 15 Total Data Users Annual Subscription	\$14,940.00	\$14,940.00

	154601	Extended Data Users US State Data Bundle for ArcGIS Business Analyst Desktop Up to 25 Total Data Users Annual Subscription	\$17,100.00	\$17,100.00
	154613	Extended Data Users US State Data Bundle for ArcGIS Business Analyst Desktop Up to 50 Total Data Users Annual Subscription	\$20,250.00	\$20,250.00
	158184	Extended Data Users US State Data Bundle for ArcGIS Business Analyst Desktop Up to 100 Total Data Users Annual Subscription	\$25,200.00	\$25,200.00
31		Extended Data Users with MPI Data for ArcGIS Business Analyst Desktop and Server - Annual Subscription Prices		
	154583	Extended Data Users US State Data Bundle with MPI Data for ArcGIS Business Analyst Desktop and Server Up to 5 Total Data Users Annual Subscription	\$10,800.00	\$10,800.00
	158178	Extended Data Users US State Data Bundle with MPI Data for ArcGIS Business Analyst Desktop and Server Up to 10 Total Data Users Annual Subscription	\$16,650.00	\$16,650.00
	154595	Extended Data Users US State Data Bundle with MPI Data for ArcGIS Business Analyst Desktop and Server Up to 15 Total Data Users Annual Subscription	\$19,980.00	\$19,980.00
	154607	Extended Data Users US State Data Bundle with MPI Data for ArcGIS Business Analyst Desktop and Server Up to 25 Total Data Users Annual Subscription	\$22,860.00	\$22,860.00
	154619	Extended Data Users US State Data Bundle with MPI Data for ArcGIS Business Analyst Desktop and Server Up to 50 Total Data Users Annual Subscription	\$27,000.00	\$27,000.00
	158190	Extended Data Users US State Data Bundle with MPI Data for ArcGIS Business Analyst Desktop and Server Up to 100 Total Data Users Annual Subscription	\$33,660.00	\$33,660.00
Business Analyst - US Regional Data Bundle Options				
32		ArcGIS Business Analyst Pro		
32		ArcGIS Business Analyst Pro for ArcGIS Enterprise - Perpetual License Prices		
	182032	ArcGIS Business Analyst Pro for ArcGIS Enterprise with US Regional Data Bundle Perpetual License	\$18,355.00	\$16,520.00
	182071	ArcGIS Business Analyst Pro for ArcGIS Enterprise with US Regional Data Bundle and MPI Data Perpetual License	\$28,010.00	\$25,209.00
32		ArcGIS Business Analyst Pro for ArcGIS Enterprise - Maintenance Prices		
	182078	ArcGIS Business Analyst Pro for ArcGIS Enterprise with US Regional Data Bundle Maintenance	\$14,705.00	\$14,705.00
	182082	ArcGIS Business Analyst Pro for ArcGIS Enterprise with US Regional Data Bundle and MPI Data Maintenance	\$22,390.00	\$22,390.00
32		ArcGIS Business Analyst Pro for ArcGIS Enterprise - Annual Subscription Prices		
	182033	ArcGIS Business Analyst Pro for ArcGIS Enterprise with US Regional Data Bundle Annual Subscription	\$16,250.00	\$14,625.00
	182072	ArcGIS Business Analyst Pro for ArcGIS Enterprise with US Regional Data Bundle and MPI Data Annual Subscription	\$24,760.00	\$22,284.00
32		ArcGIS Business Analyst Pro for ArcGIS Online - Annual Subscription Prices		
	182085	ArcGIS Business Analyst Pro for ArcGIS Online with US Regional Data Bundle Annual Subscription	\$16,250.00	\$14,625.00
	182089	ArcGIS Business Analyst Pro for ArcGIS Online with US Regional Data Bundle and MPI Data Annual Subscription	\$24,760.00	\$22,284.00
32		ArcGIS Business Analyst Desktop		
32		ArcGIS Business Analyst Desktop - Single and Concurrent Use - Perpetual License Prices		
	154563	ArcGIS Business Analyst Desktop with US Regional Data Bundle Single Use License	\$16,520.00	\$16,520.00
	155732	ArcGIS Business Analyst Desktop with US Regional Data Bundle Concurrent Use License	\$16,979.00	\$16,979.00
32		ArcGIS Business Analyst Desktop - Single and Concurrent Use - Maintenance Prices		

	154657	ArcGIS Business Analyst Desktop with US Regional Data Bundle Single Use Maintenance	\$14,705.00	\$14,705.00
	155752	ArcGIS Business Analyst Desktop with US Regional Data Bundle Concurrent Use Maintenance	\$15,090.00	\$15,090.00
32		ArcGIS Business Analyst Desktop - Single and Concurrent Use - Annual Subscription Prices		
	154564	ArcGIS Business Analyst Desktop with US Regional Data Bundle Single Use Annual Subscription	\$14,625.00	\$14,625.00
32		ArcGIS Business Analyst Desktop with MPI Data - Single and Concurrent Use - Perpetual License Prices		
	154572	ArcGIS Business Analyst Desktop with US Regional Data Bundle with MPI Data Single Use License	\$25,209.00	\$25,209.00
	155737	ArcGIS Business Analyst Desktop with US Regional Data Bundle with MPI Data Concurrent Use License	\$25,884.00	\$25,884.00
32		ArcGIS Business Analyst Desktop with MPI Data - Single and Concurrent Use - Maintenance Prices		
	154661	ArcGIS Business Analyst Desktop with US Regional Data Bundle with MPI Data Single Use Maintenance	\$22,390.00	\$22,390.00
	155756	ArcGIS Business Analyst Desktop with US Regional Data Bundle with MPI Data Concurrent Use Maintenance	\$23,010.00	\$23,010.00
32		ArcGIS Business Analyst Desktop with MPI Data - Single and Concurrent Use - Annual Subscription Prices		
	154573	ArcGIS Business Analyst Desktop with US Regional Data Bundle with MPI Data Single Use Annual Subscription	\$22,284.00	\$22,284.00
32		Extended Data Users for ArcGIS Business Analyst Desktop		
32		Extended Data Users for ArcGIS Business Analyst Desktop - Perpetual License Prices		
	154554	Extended Data Users US Regional Data Bundle for ArcGIS Business Analyst Desktop Up to 5 Total Data Users License	\$14,040.00	\$14,040.00
	158171	Extended Data Users US Regional Data Bundle for ArcGIS Business Analyst Desktop Up to 10 Total Data Users License	\$21,600.00	\$21,600.00
	154586	Extended Data Users US Regional Data Bundle for ArcGIS Business Analyst Desktop Up to 15 Total Data Users License	\$25,920.00	\$25,920.00
	154598	Extended Data Users US Regional Data Bundle for ArcGIS Business Analyst Desktop Up to 25 Total Data Users License	\$29,700.00	\$29,700.00
	154610	Extended Data Users US Regional Data Bundle for ArcGIS Business Analyst Desktop Up to 50 Total Data Users License	\$35,100.00	\$35,100.00
	158181	Extended Data Users US Regional Data Bundle for ArcGIS Business Analyst Desktop Up to 100 Total Data Users License	\$43,740.00	\$43,740.00
32		Extended Data Users for ArcGIS Business Analyst Desktop - Maintenance Prices		
	154665	Extended Data Users US Regional Data Bundle for ArcGIS Business Analyst Desktop Up to 5 Total Data Users Maintenance	\$12,500.00	\$12,500.00
	158212	Extended Data Users US Regional Data Bundle for ArcGIS Business Analyst Desktop Up to 10 Total Data Users Maintenance	\$19,200.00	\$19,200.00
	154671	Extended Data Users US Regional Data Bundle for ArcGIS Business Analyst Desktop Up to 15 Total Data Users Maintenance	\$23,000.00	\$23,000.00
	154677	Extended Data Users US Regional Data Bundle for ArcGIS Business Analyst Desktop Up to 25 Total Data Users Maintenance	\$26,400.00	\$26,400.00
	154683	Extended Data Users US Regional Data Bundle for ArcGIS Business Analyst Desktop Up to 50 Total Data Users Maintenance	\$31,200.00	\$31,200.00

	158218	Extended Data Users US Regional Data Bundle for ArcGIS Business Analyst Desktop Up to 100 Total Data Users Maintenance	\$38,900.00	\$38,900.00
32		Extended Data Users for ArcGIS Business Analyst Desktop - Annual Subscription Prices		
	154555	Extended Data Users US Regional Data Bundle for ArcGIS Business Analyst Desktop Up to 5 Total Data Users Annual Subscription	\$12,150.00	\$12,150.00
	158172	Extended Data Users US Regional Data Bundle for ArcGIS Business Analyst Desktop Up to 10 Total Data Users Annual Subscription	\$18,720.00	\$18,720.00
	154587	Extended Data Users US Regional Data Bundle for ArcGIS Business Analyst Desktop Up to 15 Total Data Users Annual Subscription	\$22,500.00	\$22,500.00
	154599	Extended Data Users US Regional Data Bundle for ArcGIS Business Analyst Desktop Up to 25 Total Data Users Annual Subscription	\$25,740.00	\$25,740.00
	154611	Extended Data Users US Regional Data Bundle for ArcGIS Business Analyst Desktop Up to 50 Total Data Users Annual Subscription	\$30,420.00	\$30,420.00
	158182	Extended Data Users US Regional Data Bundle for ArcGIS Business Analyst Desktop Up to 100 Total Data Users Annual Subscription	\$37,890.00	\$37,890.00
32		Extended Data Users with MPI Data for ArcGIS Business Analyst Desktop and Server - Perpetual License Prices		
	154560	Extended Data Users US Regional Data Bundle with MPI Data for ArcGIS Business Analyst Desktop and Server Up to 5 Total Data Users License	\$18,630.00	\$18,630.00
	158175	Extended Data Users US Regional Data Bundle with MPI Data for ArcGIS Business Analyst Desktop and Server Up to 10 Total Data Users License	\$28,800.00	\$28,800.00
	154592	Extended Data Users US Regional Data Bundle with MPI Data for ArcGIS Business Analyst Desktop and Server Up to 15 Total Data Users License	\$34,560.00	\$34,560.00
	154604	Extended Data Users US Regional Data Bundle with MPI Data for ArcGIS Business Analyst Desktop and Server Up to 25 Total Data Users License	\$39,600.00	\$39,600.00
	154616	Extended Data Users US Regional Data Bundle with MPI Data for ArcGIS Business Analyst Desktop and Server Up to 50 Total Data Users License	\$46,800.00	\$46,800.00
	158187	Extended Data Users US Regional Data Bundle with MPI Data for ArcGIS Business Analyst Desktop and Server Up to 100 Total Data Users License	\$58,320.00	\$58,320.00
32		Extended Data Users with MPI Data for ArcGIS Business Analyst Desktop and Server - Maintenance Prices		
	154668	Extended Data Users US Regional Data Bundle with MPI Data for ArcGIS Business Analyst Desktop and Server Up to 5 Total Data Users Maintenance	\$16,600.00	\$16,600.00
	158215	Extended Data Users US Regional Data Bundle with MPI Data for ArcGIS Business Analyst Desktop and Server Up to 10 Total Data Users Maintenance	\$25,600.00	\$25,600.00
	154674	Extended Data Users US Regional Data Bundle with MPI Data for ArcGIS Business Analyst Desktop and Server Up to 15 Total Data Users Maintenance	\$30,700.00	\$30,700.00
	154680	Extended Data Users US Regional Data Bundle with MPI Data for ArcGIS Business Analyst Desktop and Server Up to 25 Total Data Users Maintenance	\$35,200.00	\$35,200.00
	154686	Extended Data Users US Regional Data Bundle with MPI Data for ArcGIS Business Analyst Desktop and Server Up to 50 Total Data Users Maintenance	\$41,600.00	\$41,600.00
	158221	Extended Data Users US Regional Data Bundle with MPI Data for ArcGIS Business Analyst Desktop and Server Up to 100 Total Data Users Maintenance	\$51,800.00	\$51,800.00
32		Extended Data Users with MPI Data for ArcGIS Business Analyst Desktop and Server - Annual Subscription Prices		
	154581	Extended Data Users US Regional Data Bundle with MPI Data for ArcGIS Business Analyst Desktop and Server Up to 5 Total Data Users Annual Subscription	\$16,200.00	\$16,200.00
	158176	Extended Data Users US Regional Data Bundle with MPI Data for ArcGIS Business Analyst Desktop and Server Up to 10 Total Data Users Annual Subscription	\$24,930.00	\$24,930.00

	154593	Extended Data Users US Regional Data Bundle with MPI Data for ArcGIS Business Analyst Desktop and Server Up to 15 Total Data Users Annual Subscription	\$29,970.00	\$29,970.00
	154605	Extended Data Users US Regional Data Bundle with MPI Data for ArcGIS Business Analyst Desktop and Server Up to 25 Total Data Users Annual Subscription	\$34,290.00	\$34,290.00
	154617	Extended Data Users US Regional Data Bundle with MPI Data for ArcGIS Business Analyst Desktop and Server Up to 50 Total Data Users Annual Subscription	\$40,500.00	\$40,500.00
	158188	Extended Data Users US Regional Data Bundle with MPI Data for ArcGIS Business Analyst Desktop and Server Up to 100 Total Data Users Annual Subscription	\$50,490.00	\$50,490.00
Developer Technology				
33		ArcGIS Runtime Deployment Licenses - Perpetual License Prices		
	154141	ArcGIS Runtime Basic 50 Pack Single Use Deployment Perpetual License	\$4,885.00	\$5,227.00
	154142	ArcGIS Runtime Standard 25 Pack Single Use Deployment Perpetual License	\$7,327.00	\$7,840.00
	154143	ArcGIS Runtime Advanced 5 Pack Single Use Deployment Perpetual License	\$7,327.00	\$7,840.00
	154144	ArcGIS Runtime Analysis Extension 5 Pack Single Use Deployment Perpetual License	\$4,885.00	\$5,227.00
33		ArcGIS Runtime Deployment Licenses - Maintenance Prices		
	154145	ArcGIS Runtime Basic 50 Pack Single Use Deployment Maintenance	\$1,000.00	\$1,100.00
	154146	ArcGIS Runtime Standard 25 Pack Single Use Deployment Maintenance	\$1,500.00	\$1,650.00
	154147	ArcGIS Runtime Advanced 5 Pack Single Use Deployment Maintenance	\$1,500.00	\$1,650.00
	154148	ArcGIS Runtime Analysis Extension 5 Pack Single Use Deployment Maintenance	\$1,000.00	\$1,100.00
33		ArcGIS Runtime Utility Network Extension - Perpetual License Prices		
	173450	ArcGIS Runtime Utility Network Extension 5 Pack Single Use Deployment Perpetual License	\$4,000.00	\$4,210.00
33		ArcGIS Runtime Utility Network Extension - Maintenance Prices		
	173451	ArcGIS Runtime Utility Network Extension 5 Pack Single Use Deployment Maintenance	\$1,500.00	\$1,100.00
33		ArcGIS Developer Subscription Plans - Single Use - Annual Subscription Prices		
	157022	ArcGIS Developer Builder Annual Subscription	\$1,319.00	\$1,319.00
	157023	ArcGIS Developer Professional Annual Subscription	\$1,759.00	\$1,759.00
	157021	ArcGIS Developer Premium Annual Subscription	\$3,224.00	\$3,224.00
	157024	ArcGIS Developer Enterprise Annual Subscription	\$4,201.00	\$4,201.00
ArcGIS StreetMap Premium				
34		ArcGIS StreetMap Premium for ArcGIS Pro Enterprise and Online - North America		
34		ArcGIS StreetMap Premium for ArcGIS Pro Enterprise - North America - Annual Subscription Pricing		
	182008	ArcGIS StreetMap Premium for ArcGIS Pro Enterprise USA Annual Subscription	\$6,000.00	\$6,000.00
	182009	ArcGIS StreetMap Premium for ArcGIS Pro Enterprise Canada Annual Subscription	\$4,800.00	\$4,800.00
	182010	ArcGIS StreetMap Premium for ArcGIS Pro Enterprise Mexico Annual Subscription	\$4,800.00	\$4,800.00
	182022	ArcGIS StreetMap Premium for ArcGIS Pro Enterprise USA State Annual Subscription	\$2,000.00	\$2,000.00
	182023	ArcGIS StreetMap Premium for ArcGIS Pro Enterprise Canadian Province Annual Subscription	\$2,000.00	\$2,000.00

	176116	ArcGIS StreetMap Premium for ArcGIS Pro Enterprise North America (USA, Canada, and Mexico) Annual Subscription	\$12,000.00	\$12,000.00
	182024	ArcGIS StreetMap Premium for ArcGIS Pro Enterprise Map Display + Geocoding USA Annual Subscription	\$3,000.00	\$3,000.00
	182025	ArcGIS StreetMap Premium for ArcGIS Pro Enterprise Map Display + Geocoding Canada Annual Subscription	\$2,400.00	\$2,400.00
	182026	ArcGIS StreetMap Premium for ArcGIS Pro Enterprise Map Display + Geocoding Mexico Annual Subscription	\$2,400.00	\$2,400.00
	182027	ArcGIS StreetMap Premium for ArcGIS Pro Enterprise Map Display + Geocoding USA State Annual Subscription	\$1,000.00	\$1,000.00
	182028	ArcGIS StreetMap Premium for ArcGIS Pro Enterprise Map Display + Geocoding Canadian Province Annual Subscription	\$1,000.00	\$1,000.00
	182029	ArcGIS StreetMap Premium for ArcGIS Pro Enterprise Map Display + Geocoding North America Annual Subscription	\$6,000.00	\$6,000.00
34		ArcGIS StreetMap Premium for ArcGIS Pro Online - North America - Annual Subscription Pricing		
	182046	ArcGIS StreetMap Premium for ArcGIS Pro Online USA Annual Subscription	\$6,000.00	\$6,000.00
	182047	ArcGIS StreetMap Premium for ArcGIS Pro Online Canada Annual Subscription	\$4,800.00	\$4,800.00
	182048	ArcGIS StreetMap Premium for ArcGIS Pro Online Mexico Annual Subscription	\$4,800.00	\$4,800.00
	182049	ArcGIS StreetMap Premium for ArcGIS Pro Online USA State Annual Subscription	\$2,000.00	\$2,000.00
	182050	ArcGIS StreetMap Premium for ArcGIS Pro Online Canadian Province Annual Subscription	\$2,000.00	\$2,000.00
	176000	ArcGIS StreetMap Premium for ArcGIS Pro Online North America (USA, Canada, and Mexico) Annual Subscription	\$12,000.00	\$12,000.00
	182052	ArcGIS StreetMap Premium for ArcGIS Pro Online Map Display + Geocoding USA Annual Subscription	\$3,000.00	\$3,000.00
	182053	ArcGIS StreetMap Premium for ArcGIS Pro Online Map Display + Geocoding Canada Annual Subscription	\$2,400.00	\$2,400.00
	182054	ArcGIS StreetMap Premium for ArcGIS Pro Online Map Display + Geocoding Mexico Annual Subscription	\$2,400.00	\$2,400.00
	182055	ArcGIS StreetMap Premium for ArcGIS Pro Online Map Display + Geocoding USA State Annual Subscription	\$1,000.00	\$1,000.00
	182056	ArcGIS StreetMap Premium for ArcGIS Pro Online Map Display + Geocoding Canadian Province Annual Subscription	\$1,000.00	\$1,000.00
	182057	ArcGIS StreetMap Premium for ArcGIS Pro Online Map Display + Geocoding North America Annual Subscription	\$6,000.00	\$6,000.00
34		ArcGIS StreetMap Premium Desktop		
34		ArcGIS StreetMap Premium Desktop - USA State - Annual Subscription Prices		
	133080	ArcGIS StreetMap Premium Desktop USA State Single Use Annual Subscription	\$2,000.00	\$2,000.00
	133081	ArcGIS StreetMap Premium Desktop USA State Concurrent Use Annual Subscription	\$5,000.00	\$5,000.00
	133113	ArcGIS StreetMap Premium Desktop Map Display + Geocoding USA State Single Use Annual Subscription	\$1,000.00	\$1,000.00
	133114	ArcGIS StreetMap Premium Desktop Map Display + Geocoding USA State Concurrent Use Annual Subscription	\$2,500.00	\$2,500.00
34		ArcGIS StreetMap Premium Enterprise - USA State - Annual Subscription Prices		
	133082	ArcGIS StreetMap Premium Enterprise USA State Up to Four Cores Annual Subscription	\$25,000.00	\$25,000.00
	133083	ArcGIS StreetMap Premium Enterprise USA State Two Additional Cores Annual Subscription	\$10,000.00	\$10,000.00

	133115	ArcGIS StreetMap Premium Enterprise Map Display + Geocoding USA State Up to Four Cores Annual Subscription	\$12,500.00	\$12,500.00
	133116	ArcGIS StreetMap Premium Enterprise Map Display + Geocoding USA State Two Additional Cores Annual Subscription	\$5,000.00	\$5,000.00
34		ArcGIS StreetMap Premium Desktop - USA - Annual Subscription Prices		
	133072	ArcGIS StreetMap Premium Desktop USA Single Use Annual Subscription	\$6,000.00	\$6,000.00
	133073	ArcGIS StreetMap Premium Desktop USA Concurrent Use Annual Subscription	\$15,000.00	\$15,000.00
	133085	ArcGIS StreetMap Premium Desktop Map Display + Geocoding USA Single Use Annual Subscription	\$3,000.00	\$3,000.00
	133086	ArcGIS StreetMap Premium Desktop Map Display + Geocoding USA Concurrent Use Annual Subscription	\$7,500.00	\$7,500.00
34		ArcGIS StreetMap Premium Enterprise - USA - Annual Subscription Prices		
	133074	ArcGIS StreetMap Premium Enterprise USA Up to Four Cores Annual Subscription	\$75,000.00	\$75,000.00
	133075	ArcGIS StreetMap Premium Enterprise USA Two Additional Cores Annual Subscription	\$30,000.00	\$30,000.00
	133087	ArcGIS StreetMap Premium Enterprise Map Display + Geocoding USA Up to Four Cores Annual Subscription	\$37,500.00	\$37,500.00
	133088	ArcGIS StreetMap Premium Enterprise Map Display + Geocoding USA Two Additional Cores Annual Subscription	\$15,000.00	\$15,000.00
34		ArcGIS StreetMap Premium Desktop - North America (United States, Canada, and Mexico) - Annual Subscription Prices		
	133066	ArcGIS StreetMap Premium Desktop North America Single Use Annual Subscription	\$12,000.00	\$12,000.00
	133067	ArcGIS StreetMap Premium Desktop North America Concurrent Use Annual Subscription	\$30,000.00	\$30,000.00
	133121	ArcGIS StreetMap Premium Desktop Map Display + Geocoding North America Single Use Annual Subscription	\$6,000.00	\$6,000.00
	133122	ArcGIS StreetMap Premium Desktop Map Display + Geocoding North America Concurrent Use Annual Subscription	\$15,000.00	\$15,000.00
34		ArcGIS StreetMap Premium Enterprise - North America (United States, Canada, and Mexico) - Annual Subscription Prices		
	133068	ArcGIS StreetMap Premium Enterprise North America Up to Four Cores Annual Subscription	\$150,000.00	\$150,000.00
	133069	ArcGIS StreetMap Premium Enterprise North America Two Additional Cores Annual Subscription	\$60,000.00	\$60,000.00
	133123	ArcGIS StreetMap Premium Enterprise Map Display + Geocoding North America Up to Four Cores Annual Subscription	\$75,000.00	\$75,000.00
	133124	ArcGIS StreetMap Premium Enterprise Map Display + Geocoding North America Two Additional Cores Annual Subscription	\$30,000.00	\$30,000.00
Support and Services				
All items below are for Premium Support & may be subject to escalation on January 1st of each calendar year				
36		Premium Support Services - 2024 Prices		
	117208	Premium Support Domestic Annual Subscription Unlimited Incidents Two (2) Authorized Callers	\$51,800.00	\$51,600.00
	136727	Premium Support Domestic Annual Subscription Up To 10 Incidents	\$20,200.00	\$20,200.00
	134062	Premium Support Domestic Annual Subscription Unlimited Incidents One (1) Additional Authorized Caller	\$13,500.00	\$13,400.00
36		Premium Support Services - 2025 Prices		2025 Price
	117208	Premium Support Domestic Annual Subscription Unlimited Incidents Two (2) Authorized Callers	N/A	\$54,700.00

	136727	Premium Support Domestic Annual Subscription Up To 10 Incidents	N/A	\$21,400.00
	134062	Premium Support Domestic Annual Subscription Unlimited Incidents One (1) Additional Authorized Caller	N/A	\$14,200.00
State and Local Government Public Safety Named Users*				
37		*The Public Safety Named Users are available to State and Local Government Public Safety Agencies only. Specifically, law enforcement, emergency management, fire, emergency medical services, or dispatch. These agencies must qualify under Esri Public Safety Agency Program. Participation and purchase must be approved by the Esri Public Safety Team.		
	153407	State and Local Public Safety Named User Program ArcGIS Online Viewer in Continually Staffed Environment Annual Subscription	\$55.00	\$55.00
	153408	State and Local Public Safety Named User Program ArcGIS Online Creator in Continually Staffed Environment Annual Subscription	\$275.00	\$275.00
	168618	State and Local Public Safety Named User Program Online Annual Editor in Continually Staffed Environment Annual Subscription	\$110.00	\$110.00
	168619	State and Local Public Safety Named User Program Online Annual Mobile Worker in a Continually Staffed Environment Annual Subscription	\$193.00	\$193.00
	157503	State and Local Public Safety Named User Program Enterprise Creator in Continually Staffed Environment Annual Subscription	\$275.00	\$275.00
	168626	State and Local Public Safety Named User Program ArcGIS Enterprise Editor in Continually Staffed Environment Annual Subscription	\$110.00	\$110.00
	168627	State and Local Public Safety Named User Program ArcGIS Enterprise Mobile Worker in Continually Staffed Environment Annual Subscription	\$193.00	\$193.00
	157500	State and Local Public Safety Named User Program ArcGIS Online Viewer in Surge Environment Annual Subscription	\$165.00	\$165.00
	157501	State and Local Public Safety Named User Program ArcGIS Online Creator in Surge Environment Annual Subscription	\$825.00	\$825.00
	157505	State and Local Public Safety Named User Program Enterprise Creator in Surge Environment Annual Subscription	\$825.00	\$825.00
	168620	State and Local Public Safety Named User Program Online Annual Editor in a Surge Staffed Environment Annual Subscription	\$330.00	\$330.00
	168621	State and Local Public Safety Named User Program Online Annual Mobile Worker in Surge Staffed Environment Annual Subscription	\$578.00	\$578.00
	168628	State and Local Public Safety Named User Program ArcGIS Enterprise Editor in Surge Staffed Environment Annual Subscription	\$330.00	\$330.00
	168629	State and Local Public Safety Named User Program ArcGIS Enterprise Mobile Worker in Surge Staffed Environment Annual Subscription	\$578.00	\$578.00
Enterprise Agreement				
		Enterprise Agreements		Price
		*Enterprise Agreement Annual Fee with Annual Payments up to \$1M as quoted	Varies	Varies
		*An Enterprise Agreement is a multiyear offering for a package of Esri Offerings and additional license deployment grants, tailored to the Authorized Entity. When an Enterprise Agreement is requested, Esri will prepare a proposal letter for the Authorized Entity, which will include the Esri Offerings package, price, duration, and quantity. The Authorized Entity may purchase an Enterprise Agreement under the terms and conditions of this MPA and the additional terms and conditions for the Enterprise Agreement. The additional terms and conditions for the Enterprise Agreement will be between the Authorized Entity and Esri. The Enterprise Agreement option is included in the MPA Price List.		
Professional Services - 2024 Prices				
All items below are for Professional Services & may be subject to escalation on January 1st of each calendar year				

38		Professional Services - 2024 Prices		
38		WebGIS Launch Kits - 2024 Prices		
	173265	Web GIS Launch Kit (3 Days)	\$16,750.00	\$17,500.00
	170525	Emergency Management Operations Launch Kit (5 Days)	\$24,300.00	\$25,400.00
	158231	ArcGIS Geoplanner Launch Kit (3 Days)	\$16,750.00	\$17,500.00
	159941	Market Planning Launch Kit Basic (3 days)	\$16,750.00	\$17,500.00
	159942	Market Planning Launch Kit Advanced (5 days)	\$24,300.00	\$25,400.00
	168540	3D Launch Kit (3 Days)	\$16,750.00	\$17,500.00
	170994	HUB Launch Kit (2 days)	\$13,000.00	\$13,550.00
	172844	Maps and Apps Launch Kit (3 days)	\$16,750.00	\$17,500.00
38		Jumpstart Packages - 2024 Prices		
	153636	ArcGIS Enterprise Jumpstart - Basic (3 days)	\$16,750.00	\$17,500.00
	153637	ArcGIS Enterprise Jumpstart - Standard (4 days)	\$20,525.00	\$21,540.00
	153638	ArcGIS Enterprise Jumpstart - Advanced (4 days)	\$33,175.00	\$34,825.00
	125360	ArcGIS Image Extension for Server Jumpstart (3 days)	\$16,750.00	\$17,500.00
	162626	ArcGIS Monitor Jumpstart (2 days)	\$15,400.00	\$16,125.00
	133167	ArcGIS Data Appliance Jumpstart (3 days)	\$16,750.00	\$17,500.00
	133168	ArcGIS Data Appliance and ArcGIS Enterprise Bundle Jumpstart (5 days)	\$24,300.00	\$25,400.00
	158230	GeoEvent Server Jumpstart (3 days)	\$16,750.00	\$17,500.00
38		Retainer Service Packages - 2024 Prices		
	158344	Configuration Engineer Services Retainer (20 hours remote or 1 day onsite)	\$7,000.00	\$7,350.00
	158347	Geospatial Analyst Services Retainer (20 hours remote or 1 day onsite)	\$7,000.00	\$7,350.00
	158343	Developer Services Retainer (20 hours remote or 1 day onsite)	\$7,000.00	\$7,350.00
	158346	Geodatabase Administrator Services Retainer (20 hours remote or 1 day onsite)	\$7,850.00	\$8,200.00
	158348	Business Consultant Services Retainer (20 hours remote or 1 day onsite)	\$7,850.00	\$8,200.00
38		Services Packages - 2024 Prices		
	122351	Enterprise GIS Health Check (3 days)	\$16,750.00	\$17,500.00
	162627	Remote Support for ArcGIS Monitor (20 hours)	\$7,850.00	\$8,200.00
	158229	UI/UX Expert Review (20 hours)	\$7,850.00	\$8,200.00
	152467	Capacity Planning Support (10 hours)	\$3,500.00	\$3,675.00
38		Crisis Support Packages - 2024 Prices		
	172367	Crisis Support (3 Days)	\$16,025.00	\$15,825.00
	172368	Crisis Support - Continuation On Site Support (1 day)	\$3,625.00	\$3,575.00
	172369	Crisis Support Remote Support (20 Hours)	\$5,975.00	\$5,900.00
38		Professional GIS Services Packages - 2024 Prices		
	128705	Professional GIS Services Package - Standard	\$24,300.00	\$25,400.00
	128706	Professional GIS Services Package - Advanced	\$28,900.00	\$30,300.00
38		Advantage Program - 2024 Prices		
	97717	Standard Advantage Program - 100 Learning and Service Credits and 100 Advisor Hours	\$103,500.00	\$108,500.00
	144584	Medium Advantage Program - 50 Learning and Service Credits and 100 Advisor Hours	\$70,900.00	\$74,300.00
	111005	Advantage Program Advisor Only Renewal	\$38,300.00	\$40,100.00
	97719	Advantage Program Additional Advisor Hours (100)	\$28,800.00	\$30,200.00
	187083	Advantage Program Additional Advisor Hours (25)	N/A	\$7,550.00

	97720	Advantage Program Additional Learning and Service Credits (100)	\$65,200.00	\$68,400.00
	103032	Advantage Program Additional Learning and Service Credits (50)	\$32,600.00	\$34,200.00
	187082	Advantage Program Additional Learning and Service Credits (25)	N/A	\$17,100.00
38		Esri Managed Cloud Services Blocks - 2024 Prices		
		Setup and Configure - price per block	\$2,500.00	\$2,500.00
		Monthly Service	\$1,000.00	\$1,000.00
Professional Services - 2025 Prices				
All items below are for Professional Services & may be subject to escalation on January 1st of each calendar year				
39		Professional Services - 2025 Prices		2025 Price
39		WebGIS Launch Kits - 2025 Prices		2025 Price
	173265	Web GIS Launch Kit (3 Days)	N/A	\$18,250.00
	170525	Emergency Management Operations Launch Kit (5 Days)	N/A	\$26,500.00
	158231	ArcGIS Geoplanner Launch Kit (3 Days)	N/A	\$18,250.00
	159941	Market Planning Launch Kit Basic (3 days)	N/A	\$18,250.00
	159942	Market Planning Launch Kit Advanced (5 days)	N/A	\$26,500.00
	168540	3D Launch Kit (3 Days)	N/A	\$18,250.00
	170994	HUB Launch Kit (2 days)	N/A	\$14,125.00
	172844	Maps and Apps Launch Kit (3 days)	N/A	\$18,250.00
39		Jumpstart Packages - 2025 Prices		2025 Price
	153636	ArcGIS Enterprise Jumpstart - Basic (3 days)	N/A	\$18,250.00
	153637	ArcGIS Enterprise Jumpstart - Standard (4 days)	N/A	\$22,375.00
	153638	ArcGIS Enterprise Jumpstart - Advanced (4 days)	N/A	\$36,550.00
	125360	ArcGIS Image Extension for Server Jumpstart (3 days)	N/A	\$18,250.00
	162626	ArcGIS Monitor Jumpstart (2 days)	N/A	\$16,850.00
	133167	ArcGIS Data Appliance Jumpstart (3 days)	N/A	\$18,250.00
	133168	ArcGIS Data Appliance and ArcGIS Enterprise Bundle Jumpstart (5 days)	N/A	\$26,500.00
	158230	GeoEvent Server Jumpstart (3 days)	N/A	\$18,250.00
39		Retainer Service Packages - 2025 Prices		2025 Price
	158344	Configuration Engineer Services Retainer (20 hours remote or 1 day onsite)	N/A	\$7,700.00
	158347	Geospatial Analyst Services Retainer (20 hours remote or 1 day onsite)	N/A	\$7,700.00
	158343	Developer Services Retainer (20 hours remote or 1 day onsite)	N/A	\$7,700.00
	158346	Geodatabase Administrator Services Retainer (20 hours remote or 1 day onsite)	N/A	\$8,575.00
	158348	Business Consultant Services Retainer (20 hours remote or 1 day onsite)	N/A	\$8,575.00
39		Services Packages - 2025 Prices		2025 Price
	122351	Enterprise GIS Health Check (3 days)	N/A	\$18,250.00
	162627	Remote Support for ArcGIS Monitor (20 hours)	N/A	\$8,575.00
	158229	UI/UX Expert Review (20 hours)	N/A	\$8,575.00
	152467	Capacity Planning Support (10 hours)	N/A	\$3,850.00
39		Crisis Support Packages - 2025 Prices		2025 Price
	172367	Crisis Support (3 Days)	N/A	\$16,150.00
	172368	Crisis Support - Continuation On Site Support (1 day)	N/A	\$3,650.00
	172369	Crisis Support Remote Support (20 Hours)	N/A	\$6,050.00
39		Professional GIS Services Packages - 2025 Prices		2025 Price
	128705	Professional GIS Services Package - Standard	N/A	\$26,500.00
	128706	Professional GIS Services Package - Advanced	N/A	\$31,700.00

39		Advantage Program - 2025 Prices		2025 Price
	97717	Standard Advantage Program - 100 Learning and Service Credits and 100 Advisor Hours	N/A	\$113,900.00
	144584	Medium Advantage Program - 50 Learning and Service Credits and 100 Advisor Hours	N/A	\$78,000.00
	111005	Advantage Program Advisor Only Renewal	N/A	\$42,100.00
	97719	Advantage Program Additional Advisor Hours (100)	N/A	\$31,700.00
	187083	Advantage Program Additional Advisor Hours (25)	N/A	\$7,925.00
	97720	Advantage Program Additional Learning and Service Credits (100)	N/A	\$71,800.00
	103032	Advantage Program Additional Learning and Service Credits (50)	N/A	\$35,900.00
	187082	Advantage Program Additional Learning and Service Credits (25)	N/A	\$17,950.00
39		Esri Managed Cloud Services Blocks - 2025 Prices		2025 Price
		Setup and Configure - price per block	N/A	\$2,500.00
		Monthly Service	N/A	\$1,000.00



TIME AND MATERIALS RATE SCHEDULE

Effective January 1, 2024

Hourly time and materials labor category descriptions and rates have been provided for each labor category for calendar years 2024 and 2025. The hourly labor rates for services that are performed after 2025 may be escalated in an amount not to exceed five percent (5%) each year. Other direct costs, such as travel, reproduction, subcontractor, telecommunication/freight, or materials, will be charged a material handling fee and invoiced.

Esri reserves the right to provide fixed price quotations for professional services requests that require deliverables other than hours. Work performed under fixed price orders will require additional terms and conditions and will be invoiced monthly based on percentage completed.

Technology Consultant/Engineer (S1)

Staff members in this labor category provide day-to-day technology consulting, troubleshooting, and engineering services on many aspects of project implementation. These projects include COTS software configuration, custom software development, database consulting, training development and delivery, technical documentation, and other technology consulting and engineering services. Individuals in this category have specialized skills and experience with a variety of technologies that can be applied to a broad spectrum of assignments.

Senior Technology Consultant/Engineer (S2)

Staff members in this labor category provide strategic technology consulting and engineering services across project implementation. These staff may provide technical leadership services, architecture and design services, as well as training development and delivery for small to moderately complex solutions. Individuals in this category have higher-level specialized skills and experience with a variety of technologies that can be applied to a broad spectrum of assignments.

Principal Technology Consultant/Engineer (S3)

Staff members in this labor category work as technical leads and/or senior technical advisers, providing technology vision, solution architecture, and strategic technology consulting for projects of all sizes and scopes. These staff may provide strategic technology design & planning, oversight of technical implementation activities, solution architecture and database design, system integration, and other technology training, consulting, and engineering services. Individuals in this category have advanced, diverse, and specialized skills and experience with a variety of technologies that can be applied to a broad spectrum of complex assignments. Staff

members in this labor category work with senior client staff in coordination with Esri senior management to resolve issues and support a successful project completion.

Consultant/Project Manager (M1)

Staff members in this labor category provide day-to-day consulting for and management of many aspects of GIS and related technology projects. The scope of these projects may include database development and administration, training, technical support, business process design and development, definition of work plans, project management of technical and contractual deliverables, and ad hoc consulting. For complex projects, these individuals may team with senior staff to develop comprehensive work plans that address risk, schedule, and budget management and provide the framework for project implementation.

Senior Consultant/Project Manager (M2)

Staff members in this labor category provide strategic consulting and management services for complex GIS and related technology projects. These staff members have market/application domain expertise with extensive experience in various technologies required to support the successful completion of a project. Consulting activities may include strategic planning, implementation of change management methodologies and system integration, and training, as well as project management oversight of project deliverables and subcontractors. These individuals may also design comprehensive work plans that address risk, schedule, and budget management and provide the framework for project implementation.

Principal Consultant/Program Manager (M3)

Staff members in this labor category work as program directors or project advisers, providing project vision, strategic consulting, and program management activities for GIS and related technology projects. Consulting activities may include strategic planning, oversight of requirements definitions, application and database design, system integration, curriculum development and help desk system architecture. Management activities may include providing oversight on defining program requirements and objectives, establishing budgets and schedules, as well as allocating staff and other resourcing activities.

Technology Support Specialist (DB)

Staff members in this labor category work in professional entry-level roles to support definable activities of larger technology projects. Working with technical and management leads and mentors, these staff provide support to technology projects as assigned.

Current Rates by Labor Category

Labor Category	CY 2024	CY 2025
Technology Consultant/Engineer (S1)	\$295	\$309
Senior Technology Consultant/Engineer (S2)	\$381	\$400
Principal Technology Consultant/Engineer (S3)	\$462	\$485
Consultant/Project Manager (M1)	\$360	\$378
Senior Consultant/Project Manager (M2)	\$448	\$470
Principal Consultant/Program Manager (M3)	\$585	\$614
Technology Support Specialist (DB)	\$255	\$267



STATE OF MICHIGAN
CENTRAL PROCUREMENT SERVICES
 Department of Technology, Management, and Budget
 320 S. WALNUT ST., LANSING, MICHIGAN 48933
 P.O. BOX 30026 LANSING, MICHIGAN 48909

CONTRACT CHANGE NOTICE

Change Notice Number 17
 to
 Contract Number 18000000018

CONTRACTOR	ENVIRONMENTAL SYSTEMS RESEARCH INSTITUTE INC
	380 New York Street
	Redlands, CA 92373-8100
	Tim Brazeal
	609-793-2853 1607
	tbrazeal@esri.com
	CV0066756

STATE	Program Manager	Mark Holmes	DTMB
		517-241-6469	
		Holmesm3@Michigan.gov	
	Contract Administrator	Sean Regan	DTMB
		(517) 243-8459	
		regans@michigan.gov	

CONTRACT SUMMARY

ESRI MASTER PURCHASE AGREEMENT

INITIAL EFFECTIVE DATE	INITIAL EXPIRATION DATE	INITIAL AVAILABLE OPTIONS	EXPIRATION DATE BEFORE
October 16, 2017	October 15, 2022	5 - 1 Year	October 15, 2025

PAYMENT TERMS	DELIVERY TIMEFRAME

ALTERNATE PAYMENT OPTIONS	EXTENDED PURCHASING
<input type="checkbox"/> P-Card <input type="checkbox"/> PRC <input type="checkbox"/> Other	<input checked="" type="checkbox"/> Yes <input type="checkbox"/> No

MINIMUM DELIVERY REQUIREMENTS

--

DESCRIPTION OF CHANGE NOTICE

OPTION	LENGTH OF OPTION	EXTENSION	LENGTH OF EXTENSION	REVISED EXP. DATE
<input type="checkbox"/>		<input type="checkbox"/>		October 15, 2025

CURRENT VALUE	VALUE OF CHANGE NOTICE	ESTIMATED AGGREGATE CONTRACT VALUE
\$13,770,542.00	\$0.00	\$13,770,542.00

DESCRIPTION

Effective September 6th 2023, the attached Annual Maintenance and Support Statement of Work(SOW) for Fiscal Year 2024 is hereby incorporated in this Contract.

All other terms, conditions, specifications and pricing remain the same. Per contractor and agency agreement, and DTMB Central Procurement Services approval.

AN ESRI
PROPOSAL

August 3, 2023

Proposal for Managed Cloud Services Renewal

Prepared for:

Mark Holmes
State of Michigan
111 S Capitol Ave
Lansing, MI 48933-1555

Esri Proposal # P015751

380 New York Street
Redlands, California 92373-8100 usa
909 793 2853
info@esri.com
esri.com

Table of Contents

Section Title	Page
1.0 Introduction	2
2.0 Service Features	3
2.1 Included Features.....	3
2.1.1 Expert Oversight	3
2.1.2 User Access.....	3
2.1.3 Security and Compliance	4
2.1.4 Availability	4
2.1.5 Software Licenses	4
2.1.6 Cloud Infrastructure	5
2.2 Operations and Maintenance.....	6
2.2.1 Operational Support and Monitoring Services	6
2.2.2 Incident Management	7
2.2.3 Maintenance	7
2.2.4 Change Management.....	8
2.2.5 Professional Services Consulting for data updates	8
2.2.6 Decommissioning	9
3.0 Pricing.....	10
Appendix A Incident Severity Definitions	14
Appendix B Customer Responsibilities and Assumptions	15

1.0 Introduction

Esri is pleased to submit this Managed Cloud Services proposal to State of Michigan to extend the hosting period for their Imagery Data Content Service for another 12 months (October 1, 2023, to September 30, 2024). Updates to the scope of work for the hosting period are summarized below:

- The Development environment has been up-scoped from three months to four months to support up to one data update.
- The Staging environment has been de-scoped from four months to three months to support up to one data update.
- Support to upgrade the Operating System, described under “Upgrades” in the Change Management section.
- Support to upgrade the ArcGIS COTS Version, as described under “Upgrades” in the Change Management section.

The following sections further describe the features that comprise the Imagery Data Content Service (Content Service), as well as the expected implementation process, ongoing operations, and customer responsibilities.

2.0 Service Features

2.1 Included Features

2.1.1 Expert Oversight

Esri experts will oversee the entire life cycle of the service offering. The service is delivered on a standard, proven, and repeatable architecture. The Esri team will coordinate monitoring, support, and maintenance activities.

2.1.2 User Access

State of Michigan end users will access the web services via HTTPS using URL(s) provided by Managed Cloud Services. This access will be granted and supported for the full hosting term. To provide consistent performance, access to the underlying infrastructure and GIS software in the Staging and Production environments will be limited to the Managed Cloud Services experts supporting the service.

2.1.3 Security and Compliance

The following security protocols and controls will be used to secure Staging and Production environments. Descriptions of these security protocols are provided in Table 1 below.

Security Protocols	Description
Infrastructure Security	Monthly OS patching
Threat Prevention	Malware protection
Encryption	Encryption in transit (HTTPS)
Configuration Management	Change management
	Run books
Monitoring	Continuous infrastructure monitoring
Disaster Recovery	Instance Imaging (Backups)

Table 1: Security Protocols and Controls

Other supported protocols may be technically feasible but are not included in this service offering. Pricing does not include services associated with certifying the hosting environments to comply with specific IT security regulations pertaining to sensitive data or specifically certified processes (e.g. HIPAA, PCI, FISMA, FedRAMP, etc.).

2.1.4 Availability

The service is designed to maintain the Production Environment at a target 99% availability per month. Availability is based on the total number of minutes per month, minus the minutes of downtime due to a Severity 1 incident (see Appendix A). The result is then divided by the total number of minutes per month to determine the availability percentage. Downtime during scheduled maintenance windows or caused by unsupported workflows and usage is not factored into the availability calculation. This offering does not incorporate a formal service level agreement (SLA).

2.1.5 Software Licenses

The commercial off-the-shelf (COTS) software required for the service in the Production Environment takes advantage of State of Michigan’s existing ArcGIS software licenses. As part of the onboarding process, Esri will work with State of Michigan to ensure that the required licenses listed in Table 2 are provided to Managed Cloud Services for installation. State of Michigan must remain current on all required Esri software maintenance for the full hosting term of the Content Service engagement. The service includes software needed for Staging Environments as part of the solution, and therefore, State of Michigan is not required to provision any additional licenses for Staging.

2.1.6 Cloud Infrastructure

The infrastructure includes the components shown in Tables 2, 3, and 4 for Development, Staging and Production environments.

2.1.6.1 Production Environment

The Production Environment is scoped to be running for the full hosting term.

Component	Description
Cloud Server	ArcGIS Image Server: Two cloud servers with eight virtual computing units and 32 GB of virtual memory User Management Server: One cloud server with two virtual computing units and four GB of virtual memory ArcGIS Monitor: One cloud server with two virtual computing units and four GB of virtual memory
Data Storage (Shared between Production and Staging)	Up to 132 TB in S3 and up to 66 TB in AWS Glacier
Data Storage (Production Only)	Up to three TB EBS
ArcGIS Software Provided by Customer	ArcGIS Server ArcGIS Image Server

Table 2: Cloud Infrastructure Components

A change order will be provided if modifications are required to the infrastructure to migrate off the Active Directory solution.

Staging Environment

The Staging Environment is scoped to be running for three months out of the full hosting term.

Component	Description
Cloud Server	ArcGIS Server: One cloud server with four virtual computing units and 16 GB of virtual memory User Management Server: One cloud server with two virtual computing units and four GB of virtual memory
Data Storage (Staging Only)	Up to three TB EBS
ArcGIS Software Provided by Esri	ArcGIS Server ArcGIS Image Server

Table 3: Cloud Infrastructure Components

Development Environment

The development environment is scoped to be running for four months out of the full hosting term.

Component	Description
Cloud Server	ArcGIS Server: One cloud server with eight virtual computing units and 32 GB of virtual memory User Management Server: One cloud server with two virtual computing units and four GB of virtual memory
ArcGIS Software Provided by Customer	ArcGIS Server ArcGIS Image Server

Table 4: Cloud Infrastructure Components

In the event State of Michigan’s workflows or usage changes, to the extent that the infrastructure proposed is no longer stable or performs adequately to meet the targeted availability, a change order will be issued to increase the infrastructure and/or support to manage the environment.

2.2 Operations and Maintenance

2.2.1 Operational Support and Monitoring Services

The Imagery Data Content Service includes 24/7 monitoring of the Production Environment. The service also includes operational support during business hours (5:00 AM to 5:00 PM Pacific Time, Monday through Friday, except Esri holidays) for the critical components listed under severity levels 1 and 2 in Appendix A. Managed Cloud Services will evaluate and resolve Severity 1 or 2 incidents in accordance with the incident management procedure described below.

Operational support for the Imagery Data Content Service does not include addressing end- user

questions or training issues associated with functionality of the Esri COTS software or content published in the hosted environment. User support for Esri COTS software is provided through Esri Technical Support, as part of State of Michigan's Esri software license and annual maintenance fees.

2.2.2 Incident Management

After content and services have been deployed and verified in the Production Environment, State of Michigan is responsible for identifying up to three internal resources authorized to report issues via MyEsri.com. All issues reported by end users to State of Michigan Help Desk staff must be validated prior to creating a case in MyEsri to Managed Cloud Services.

When State of Michigan identifies an incident in the Production Environment and escalate it to Managed Cloud Services, State of Michigan must provide the following information to ensure that the troubleshooting process moves forward efficiently.

- Description of the problem including:
 - Type of problem – availability, performance, or other error
 - Frequency – intermittent or constant
 - Number of impacted users
 - Duration – when the incident was first detected
 - Browser and device being used when the issue was experienced, and whether it occurs on other types of browsers or devices
 - Screenshots of the problem or error, if applicable
- Steps that can be followed to reproduce the issue

Once the issue is confirmed by Managed Cloud Services, Esri will apply a fix or suggest a workaround and inform State of Michigan via e-mail when the problem has been resolved. For Severity 1 incidents, Managed Cloud Services will prepare a service disruption summary including what caused the issue, what was done to resolve it, and what can be done to prevent it from happening again in the future. Issues arising out of data quality or integrity will be classified as a Severity 2 issue.

2.2.3 Maintenance

2.2.3.1 Cloud Infrastructure

Esri will perform standard maintenance on the cloud infrastructure during scheduled downtime periods. Example maintenance activities include security patches and operating system patches. Esri will provide State of Michigan with the recurring maintenance schedule (dates and times) and expected duration of downtime and notify State of Michigan at least one week in advance, if it changes. Planned service interruptions related to standard maintenance activities do not count against availability percentage.

2.2.3.2 Backups and Archives

Esri will perform daily backups of the entire Staging and Production environments. Backups will be retained as follows:

- Staging Environment - 30 days
- Production Environment - 30 days

2.2.4 Change Management

2.2.4.1 Upgrades

Managed Cloud Services will perform an Operating System (OS) upgrade and ArcGIS version upgrade.

As part of the upgrade, Esri has included additional Professional Services Consulting Support to test and validate these changes in Development ahead of upgrading Staging and Production.

Managed Cloud Services will coordinate a Request for Change (RFC) to deploy the infrastructure adjustments for upgrading the OS and ArcGIS Server.

These activities will be coordinated following the standard RFC process and first be deployed in Staging, allowing Michigan up to 5 days to validate, and then promoted to Production following the same process.

2.2.4.2 Content Updates

Managed Cloud Services will perform up to one content update during the hosting term. The Esri team will work with the State of Michigan to develop a target update schedule. The State of Michigan must notify the Esri team at least one week before delivery of the data updates to Esri and provide them in the same format as the initial Setup process using the specified agreed upon delivery method.

The same process used for manual content loading, publishing services, and verification during initial Staging and Production environments Setup will be used for these updates. After notification that the content and services were updated, State of Michigan will verify within three business days that they are operational in the Staging Environment. Managed Cloud Services will then update the Production Environment, and State of Michigan will verify operation within two business days after notification.

Esri may limit changes to the Production Environment during major events (e.g. multi-day holidays). Managed Cloud Services will provide 60 days' notice and will schedule desired changes before or after the event.

2.2.5 Professional Services Consulting for data updates

During this hosting period, State of Michigan may upload new imagery data to a designated S3 bucket at any time. As datasets become available, Esri will begin processing the data on

a regular basis. This may include the following:

- Downloading source imagery to the development environment and converting to MRF
- Building source mosaic datasets
- QA/QC source mosaic datasets
- Updating the Image Query Add-in configuration file and testing
- Testing and verification of the download capability on the new datasets
- Ad-hoc support

Having the State of Michigan upload data as it becomes available rather than shipping drives, will allow Esri to process the data as it arrives. Also, pushing the data to production more frequently will provide MIS users earlier access to new imagery data than the current bi-annual update process by preventing the backlog that occurs when Esri receives 5TB in a single delivery.

The Professional Services consulting includes updating the 12-inch statewide cache with each data update. The 12-inch cache is the agreed upon solution for all publicly accessible services and applications.

2.2.6 Decommissioning

If State of Michigan chooses not to renew the Imagery Data Content Service at the end of the hosting term, please provide a 30-day advanced written notice to the Esri team and Managed Cloud Services will provide State of Michigan with the latest copy of the content. State of Michigan must download the data from the specified location within 30 calendar days after notification that it is available. Support for migrating State of Michigan's content to a different environment can be obtained through a separate Esri Professional Services engagement.

3.0 Pricing

Esri proposes the following pricing for the renewal: A total firm-fixed-price (FFP) of **\$138,000** to provide the Managed Cloud Services support, a total not-to-exceed (NTE) price of **\$38,094** (Table 6 and Table 7) to provide the consulting support services which will be provided on a time-and-materials (T&M) basis, and a total firm-fixed price (FFP) of **\$6,000** for six video logs, for a total program price of **\$182,094**, to complete the project as defined in this proposal. The standard Managed Cloud Services and consulting services terms and conditions set forth in State of Michigan’s existing Master Purchase Agreement with Esri shall apply. The proposed price is exclusive of applicable state and local taxes for which Esri may collect and State of Michigan shall remain responsible.

Part #	Description	Price per Block	Total Blocks	Total Price
HST-728	Monthly Service	\$1,000	138	\$138,000
Total Firm Fixed Price				\$138,000

Table 5. Managed Services Hosting (FFP)

Cost Description	CY Hourly Rates		Estimated Hours		Total (USD)
	2023	2024	2023	2024	
Technology Consultant/Engineer (S1)	\$281	\$295	16		\$4,496
Senior Technology Consultant/Engineer (S2)	\$363	\$381	25		\$9,075
Principal Technology Consultant/Engineer (S3)	\$440	\$462			\$0
Consultant/Project Manager (M1)	\$343	\$360	0	0	\$0
Senior Consultant/Project Manager (M2)	\$427	\$448	0	0	\$0
Principal Consultant/Program Manager (M3)	\$558	\$585			\$0
Total Not-to-Exceed Price					\$13,571

Table 6. One Time Maintenance – OS Upgrade (T&M)

Cost Description	CY Hourly Rates		Estimated Hours		Total (USD)
	2023	2024	2023	2024	
Technology Consultant/Engineer (S1)	\$281	\$295	4	12	\$4,664
Senior Technology Consultant/Engineer (S2)	\$363	\$381	8	24	\$12,048
Principal Technology Consultant/Engineer (S3)	\$440	\$462			\$0
Consultant/Project Manager (M1)	\$343	\$360	3	9	\$4,269
Senior Consultant/Project Manager (M2)	\$427	\$448	2	6	\$3,542
Principal Consultant/Program Manager (M3)	\$558	\$585			\$0
Total Not-to-Exceed Price					\$24,523

Table 7. Consulting Support (T&M)

Part #	Description	Price per Block	Total Blocks	Total Price
HST-728	Monthly Service	\$1,000	6	\$6,000
Total Firm Fixed Price				\$6,000

Table 8. Video Logs (FFP)

Esri anticipates using staff from the labor categories outlined in Table 6 above; however, depending on the level of expertise required to perform certain activities during this engagement, Esri may be required to utilize other Esri staff members with a different skill set and labor category. Therefore, any labor category may be used provided that the overall total price is not exceeded. All work will be accomplished in accordance with the Scope of Work with the deliverables being consulting time. If additional work is requested by State of Michigan in writing beyond the scope of this proposal, Esri will provide an updated proposal.

For the Managed Cloud Services, State of Michigan will be invoiced monthly for the duration of the term period.

For the consulting services, State of Michigan will be invoiced on a time-and-materials (T&M) basis each month for consulting services provided by Esri during the previous 30-day period. Monthly invoices shall be calculated based on actual hours expended during the previous month, multiplied by the appropriate labor rate, plus the burdened cost for any ODC items expended, if applicable.

Invoices are to be paid within thirty (30) days of receipt of invoice. This proposal is valid for ninety (90) days from the submittal date above.

Pricing for Optional Data Update

Esri is also including an optional line item for an additional data update. Esri proposes a total firm-fixed-price (FFP) of **\$4,000** to provide the Managed Cloud Services support, and a total not-to-exceed (NTE) price of **\$16,317** to provide the consulting support services which will be provided on a time-and-materials (T&M) basis for a total price of **\$20,317**, for the additional data update.

Part #	Description	Price per Block	Total Blocks	Total Price
HST-728	Monthly Service	\$1,000	4	\$4,000
Total Firm Fixed Price				\$4,000

Table 9. Optional Data Update - Managed Cloud Services Pricing (FFP)

Cost Description	CY Hourly Rates		Estimated Hours		Total (USD)
	2023	2024	2023	2024	
Technology Consultant/Engineer (S1)	\$281	\$295	0	0	\$0
Senior Technology Consultant/Engineer (S2)	\$363	\$381	8	24	\$12,048
Principal Technology Consultant/Engineer (S3)	\$440	\$462			\$0
Consultant/Project Manager (M1)	\$343	\$360	3	9	\$4,269
Senior Consultant/Project Manager (M2)	\$427	\$448	0	0	\$0
Principal Consultant/Program Manager (M3)	\$558	\$585			\$0
Total Not-to-Exceed Price			\$16,317		

Table 10. Optional Data Update - Consulting Support Pricing (T&M)

Purchasing

To order these services as proposed, please email Kristine Nicasio (KNicasio@esri.com) with a copy to Cassie Lively (CLively@esri.com) and provide the following:

Purchase Order referencing acceptance of Proposal No. P015751 (dated August 3, 2023) under the State of Michigan Master Contract No. MA-171-1113-180000000018 (Esri Master Purchase Agreement No. 00018574.0), and include the line items as follows:

- Line 1 – in the Total FFP amount of \$138,000, as shown in Table 5 above.
- Line 2 – in the Total NTE T&M Price amount of **\$38,094**, as shown in Table 6 and Table 7 above.
- Line 3 – in the Total FFP amount of \$6,000, as shown in Table 8 above.

Total Renewal Program Price (without Optional Data Update): \$182,094

If the Optional Data Update is purchased, please also include the following on the Purchase Order:

- Line 3 – in the Total FFP amount of \$4,000, as shown in Table 9 above.
- Line 4 – in the Total NTE T&M Price amount of \$16,317, as shown in Table 10 above.

Total Optional Data Update Price: \$20,317

Total Renewal Program Price (with Optional Data Update Price): \$202,411

When Esri receives the ordering document, Esri's Contract Administrator will review it for validity, and we will contact you to discuss assignments and schedule. We look forward to continuing to support you.

Contacts:

Cassie Lively, Delivery Manager
Esri Managed Cloud Services
380 New York Street
Redlands, CA 92373
(909) 369-3828
CLively@esri.com

Kristine Nicasio, Contract Manager,
Esri Professional Services
380 New York Street
Redlands, CA 92373
(909) 369-4590
KNicasio@esri.com

Appendix A Incident Severity Definitions

Classification of Managed Cloud Services' Severity Level incidents are defined below.

Severity Level	Definition	Critical Components
Severity 1	<ul style="list-style-type: none">At least one of the critical components of the system is down or inaccessible.There is no workaround	<ul style="list-style-type: none">ArcGIS Server SiteFile Geodatabase
Severity 2	<ul style="list-style-type: none">Critical components are available, however there may be intermittent or continuous performance degradation or other issues.	<ul style="list-style-type: none">ArcGIS Server SiteFile Geodatabase

The following are not incidents and will require a change order or separate engagement to address.

1. Requests for Change to the environment (such as upgrades outside those expressly included in the Service Offering description, manual updates, and requests to add new users).
2. Enhancements (such as requests to add storage or capacity).
3. Issues resulting from customer or third-party technology not within Esri's direct control.
4. Performance issues or unavailability associated with ArcGIS Online services or content, or Esri COTS software.

Customer's failure to adhere to the documented policies for acceptable use as defined by the applicable agreement.

Appendix B Customer Responsibilities and Assumptions

Responsibilities

- Identify up to three individuals in the State of Michigan's organization who are approved to participate in meetings with the project manager and submit Managed Cloud Services technical support tickets.
- Provide all content updates per the agreed upon update schedule and method and notify us at least one week before delivery.
- After notification that the content and services were updated, verify within three business days that they are operational in the Staging Environment, and within two business days after notification for the Production Environment.
- Submit requests for support via MyEsri.com.

Assumptions

- The Service Level Agreement is not applied to the Simple Active Directory service provided by AWS. If the Simple Active Directory service is unavailable or impacted, Managed Services will open a ticket with AWS for support.
- State of Michigan will pull metrics from ArcGIS Monitor for their reporting needs.
- The staging environment is scoped to be partially running throughout the year. If the update cycle increases and the environment needs to be running longer than presently scoped, a change order will be issued to increase the infrastructure and/or support to manage the environment.
- In the event State of Michigan's workflows or usage changes, to the extent that the infrastructure proposed is no longer stable or performs adequately to meet the targeted availability, a change order will be issued to increase the infrastructure and/or support to manage the environment.
- If State of Michigan chooses not to renew the Esri Managed Cloud Services contract at the end of the hosting term, please provide a 30-day advanced notice and Managed Cloud Services will provide State of Michigan with the latest copy of State of Michigan's content. State of Michigan must download the data from the specified location within 30 calendar days after notification that it is available. Support for migrating State of Michigan's content to a different environment can be obtained through a separate Esri Professional Services engagement.



STATE OF MICHIGAN
CENTRAL PROCUREMENT SERVICES
 Department of Technology, Management, and Budget
 320 S. WALNUT ST., LANSING, MICHIGAN 4893
 P.O. BOX 30026 LANSING, MICHIGAN 48909

CONTRACT CHANGE NOTICE

Change Notice Number **16**
 to
 Contract Number **18000000018**

CONTRACTOR	ENVIRONMENTAL SYSTEMS RESEARCH INSTITUTE INC
	380 New York Street
	Redlands, CA 92373-8100
	Tim Brazeal
	609-793-2853 1607
	tbrazeal@esri.com
	CV0066756

STATE	Program Manager	Mark Holmes	DTMB
		517-241-6469	
		Holmesm3@Michigan.gov	
	Contract Administrator	Sean Regan	DTMB
		(517) 284-6993	
		regans@michigan.gov	

CONTRACT SUMMARY

ESRI MASTER PURCHASE AGREEMENT

INITIAL EFFECTIVE DATE	INITIAL EXPIRATION DATE	INITIAL AVAILABLE OPTIONS	EXPIRATION DATE BEFORE
October 16, 2017	October 15, 2022	5 - 1 Year	October 15, 2025

PAYMENT TERMS	DELIVERY TIMEFRAME

ALTERNATE PAYMENT OPTIONS	EXTENDED PURCHASING
<input type="checkbox"/> P-Card <input type="checkbox"/> PRC <input type="checkbox"/> Other	<input checked="" type="checkbox"/> Yes <input type="checkbox"/> No

MINIMUM DELIVERY REQUIREMENTS

--

DESCRIPTION OF CHANGE NOTICE

OPTION	LENGTH OF OPTION	EXTENSION	LENGTH OF EXTENSION	REVISED EXP. DATE
<input type="checkbox"/>		<input type="checkbox"/>		October 15, 2025
CURRENT VALUE	VALUE OF CHANGE NOTICE	ESTIMATED AGGREGATE CONTRACT VALUE		
\$13,770,542.00	\$0.00	\$13,770,542.00		

DESCRIPTION

Effective 06/22/2023, the following amendment is incorporated into this Contract per attached amendment No. 2 for agreement No. 00128146.0. This change includes the following: This request is to update the language and add a no cost amendment to change a licensing category in the ESRI Enterprise Agreement. This was required to adjust the user types to add Mobile Worker user types which are a new licensing released by ESRI needed by state agencies.

Please note, the ESRI Enterprise License Agreement expires March 27, 2025.

All other terms, conditions, specifications, and pricing remain the same. Per contractor, agency, DTMB Central Procurement Services.

**APPENDIX A
PRODUCTS AND DEPLOYMENT SCHEDULE**

State may Deploy the EA Products up to the total quantity of licenses indicated below during the term of this EA.

**Table A-1
EA Products—Uncapped Quantities**

Product	Total Qty. to Be Deployed
ArcGIS Desktop: ArcGIS Desktop Advanced, Standard, and Basic (Single Use and Concurrent Use)	Uncapped
ArcGIS Desktop Extensions: ArcGIS 3D Analyst, ArcGIS Data Reviewer, ArcGIS Geostatistical Analyst, ArcGIS Network Analyst, ArcGIS Publisher, ArcGIS Schematics, ArcGIS Spatial Analyst, and ArcGIS Workflow Manager (Single Use and Concurrent Use)	Uncapped
ArcGIS Enterprise: ArcGIS Enterprise and Workgroup (Advanced and Standard)	Uncapped
ArcGIS Enterprise Extensions: ArcGIS 3D Analyst, ArcGIS Data Reviewer, ArcGIS Geostatistical Analyst, ArcGIS Network Analyst, ArcGIS Schematics, ArcGIS Spatial Analyst, and ArcGIS Workflow Manager	Uncapped
ArcGIS Enterprise Additional Capability Servers: ArcGIS Image Server and ArcGIS GeoEvent Server	Uncapped
Mapping and Charting Solutions: Esri Production Mapping for Desktop	Uncapped

**Table A-2
EA Products—Capped Quantities**

Item	Rolled-In Qty. (if applicable)	Qty. to Be Deployed	Total
Insights in ArcGIS Enterprise (Single-User, Term)	--	15	15
ArcGIS Workflow Manager User Type Extension for ArcGIS Enterprise (Term)	--	300	300
ArcGIS Workflow Manger Server Advanced	--	1	1
ArcGIS Roads and Highways (Desktop, Concurrent Use)	10	1	11
ArcGIS Roads and Highways Enterprise Extension: Production (Cores)	12	--	12
ArcGIS Roads and Highways Enterprise Extension: Staging (Cores)	16	--	16
ArcGIS Drone2Map for ArcGIS Online (Single-User, Term)	--	10	10
ArcGIS Image Analyst for ArcGIS Pro (Concurrent Use)	1	--	1

ArcGIS Community Analyst Web App Online (Term)	--	10	10
Business Analyst Desktop: National Dataset Single Use License	2	--	2
Data Interoperability Desktop Extension (Concurrent Use)	2	--	2
ArcGIS Hub Premium: ArcGIS Online Community (Term)	--	1	1
ArcGIS Hub Premium: Additional ArcGIS Online Community Creators Annually (Blocks of 1000 Creators)	--	2	2

Product	Number of Subscriptions	Total Named Users **	Annual Credits per User
ArcGIS Online Subscription (Term)	30	100 Viewer	--
		3340 Creator (Yr 1)	500
		3565 Creator (Yr 2)	500
		3865 Creator (Yr 3)	500
		105 Mobile Workers (Yr 2)	--
		105 Mobile Workers (Yr 3)	--

Product	Total User Types **
ArcGIS Enterprise Users (Term)	Uncapped Viewer
	3340 Creator (Yr 1)
	3565 Creator (Yr 2)
	3865 Creator (Yr 3)
	105 Mobile Workers (Yr 2)
	105 Mobile Workers (Yr 3)

** The total number of combined, active ArcGIS Online and ArcGIS Enterprise Creator Named Users may not exceed 3,340 in Year 1, 3,565 in Year 2, and 3,865 in Year 3. The total number of combined, active ArcGIS Online and ArcGIS Enterprise Mobile Worker Named Users may not exceed 105 in Year 2 and 105 in Year 3. The EA Fee is based on estimated total (combined) ArcGIS Online and ArcGIS Enterprise Creator users of 2,740 in Year 1, 2,965 in Year 2, and 3,3265 in Year 3. An additional 600 users per year are provided for flexibility, but any increase over the estimated number of Named Users will be taken into consideration for fees associated with renewal in 2025.



STATE OF MICHIGAN
CENTRAL PROCUREMENT SERVICES
 Department of Technology, Management, and Budget
 320 S. WALNUT ST., LANSING, MICHIGAN 48933
 P.O. BOX 30026 LANSING, MICHIGAN 48909

CONTRACT CHANGE NOTICE

Change Notice Number **14**
 to
 Contract Number **18000000018**

CONTRACTOR	ENVIRONMENTAL SYSTEMS RESEARCH INSTITUTE INC
	380 New York Street
	Redlands, CA 92373-8100
	Tim Brazeal
	609-793-2853 1607
	tbrazeal@esri.com
	CV0066756

STATE	Program Manager	Mark Holmes	DTMB
		517-241-6469	
		Holmesm3@Michigan.gov	
	Contract Administrator	Sean Regan	DTMB
		(517) 243-8459	
		regans@michigan.gov	

CONTRACT SUMMARY

ESRI MASTER PURCHASE AGREEMENT			
INITIAL EFFECTIVE DATE	INITIAL EXPIRATION DATE	INITIAL AVAILABLE OPTIONS	EXPIRATION DATE BEFORE
October 16, 2017	October 15, 2022	5 - 1 Year	October 15, 2025
PAYMENT TERMS		DELIVERY TIMEFRAME	
ALTERNATE PAYMENT OPTIONS			EXTENDED PURCHASING
<input type="checkbox"/> P-Card	<input type="checkbox"/> PRC	<input type="checkbox"/> Other	<input checked="" type="checkbox"/> Yes <input type="checkbox"/> No

MINIMUM DELIVERY REQUIREMENTS

DESCRIPTION OF CHANGE NOTICE

OPTION	LENGTH OF OPTION	EXTENSION	LENGTH OF EXTENSION	REVISED EXP. DATE
<input type="checkbox"/>		<input type="checkbox"/>		October 15, 2025
CURRENT VALUE	VALUE OF CHANGE NOTICE	ESTIMATED AGGREGATE CONTRACT VALUE		
\$13,770,542.00	\$0.00	\$13,770,542.00		

DESCRIPTION

Effective January 1, 2023, this Contract is adding the below statement of work for managed cloud services and an updated price list. These changes will be using existing funds on the Contract.

All other terms, conditions, specifications, and pricing remain the same. Per contractor and agency agreement, and DTMB Central Procurement approval.

AN ESRI
PROPOSAL
October 1, 2022

Proposal for Managed Cloud Services Renewal

Prepared for:

Mark Holmes
State of Michigan
111 S Capitol Ave
Lansing, MI 48933-1555

Esri Proposal # P012616

380 New York Street
Redlands, California 92373-8100 usa
909 793 2853
info@esri.com
esri.com

Introduction

Esri is pleased to submit this Managed Cloud Services proposal to State of Michigan to extend the hosting period for their Imagery Data Content Service for another 12 months (October 1, 2022, to September 30, 2023).

- Includes a slight increase in Professional Services consulting to support the two data updates. The additional hours are to update the 12-inch statewide cache with each data update. The 12-inch cache is the agreed upon solution for all publicly accessible services and applications. Cache updates had not previously been accounted for in the data updates.

The following sections further describe the features that comprise the Imagery Data Content Service (Content Service), as well as the expected implementation process, ongoing operations, and customer responsibilities.

Scope of Managed Cloud Services

Changes to the Scope are shown in underlined bold italics

Service Features

The following features are included in the Content Service:

Expert Oversight

Esri experts will oversee the entire life cycle of the service offering. The service is delivered on a standard, proven, and repeatable architecture. The Esri team will coordinate monitoring, support, and maintenance activities.

User Access

State of Michigan end users will access the web services via HTTPS using URL(s) provided by Managed Cloud Services. This access will be granted and supported for the full hosting term. To provide consistent performance, access to the underlying infrastructure and GIS software in the Staging and Production environments will be limited to the Managed Cloud Services experts supporting the service.

Security and Compliance

The following security protocols and controls will be used to secure Staging and Production environments. Descriptions of these security protocols are provided in Table 1 below.

Security Protocols	Description
Infrastructure Security	Monthly OS patching
Threat Prevention	Malware protection
Encryption	Encryption in transit (HTTPS)
Configuration Management	Change management
	Run books
Monitoring	Continuous infrastructure monitoring
Disaster Recovery	Instance Imaging (Backups)

Table 1: Security Protocols and Controls

Other supported protocols may be technically feasible but are not included in this service offering. Pricing does not include services associated with certifying the hosting environments to comply with specific IT security regulations pertaining to sensitive data or specifically certified processes (e.g. HIPAA, PCI, FISMA, FedRAMP, etc.).

Availability

The service is designed to maintain the Production Environment at a target 99% availability per month. Availability is based on the total number of minutes per month, minus the minutes of downtime due to a Severity 1 incident (see Appendix A). The result is then divided by the total number of minutes per month to determine the availability percentage. Downtime during scheduled maintenance windows or caused by unsupported workflows and usage is not factored into the availability calculation. This offering does not incorporate a formal service level agreement (SLA).

Software Licenses

The commercial off-the-shelf (COTS) software required for the service in the Production Environment takes advantage of State of Michigan's existing ArcGIS software licenses. As part of the onboarding process, Esri will work with State of Michigan to ensure that the required licenses listed in Table 2 are provided to Managed Cloud Services for installation. State of Michigan must remain current on all required Esri software maintenance for the full hosting term of the Content Service engagement. The service includes software needed for Staging Environments as part of the solution, and therefore, State of Michigan is not required to provision any additional licenses for Staging.

Cloud Infrastructure

The infrastructure includes the components shown in Tables 2, 3, and 4 for Development, Staging and Production environments.

Production Environment

The Production Environment is scoped to be running for the full hosting term.

Component	Description
Cloud Server	<ul style="list-style-type: none">• ArcGIS Image Server: Two cloud servers with eight virtual computing units and 32 GB of virtual memory• User Management Server: One cloud server with two virtual computing units and four GB of virtual memory• ArcGIS Monitor: One cloud server with two virtual computing units and four GB of virtual memory
Data Storage (Shared between Production and Staging)	<ul style="list-style-type: none">• Up to 132 TB in S3 and up to 66 TB in AWS Glacier
Data Storage (Production Only)	<ul style="list-style-type: none">• Up to three TB EBS
ArcGIS Software Provided by Customer	<ul style="list-style-type: none">• ArcGIS Server• ArcGIS Image Server

Table 2: Cloud Infrastructure Components

A change order will be provided if modifications are required to the infrastructure to migrate off the Active Directory solution.

Staging Environment

The Staging Environment is scoped to be running for four months out of the full hosting term.

Component	Description
Cloud Server	<ul style="list-style-type: none">• ArcGIS Server: One cloud server with four virtual computing units and 16 GB of virtual memory• User Management Server: One cloud server with two virtual computing units and four GB of virtual memory
Data Storage (Staging Only)	<ul style="list-style-type: none">• Up to three TB EBS
ArcGIS Software Provided by Esri	<ul style="list-style-type: none">• ArcGIS Server• ArcGIS Image Server

Table 3: Cloud Infrastructure Components

Development Environment

The development environment is scoped to be running for three months out of the full hosting term.

Component	Description
Cloud Server	<ul style="list-style-type: none">ArcGIS Server: One cloud server with eight virtual computing units and 32 GB of virtual memoryUser Management Server: One cloud server with two virtual computing units and four GB of virtual memory
ArcGIS Software Provided by Customer	<ul style="list-style-type: none">ArcGIS ServerArcGIS Image Server

Table 4: Cloud Infrastructure Components

In the event State of Michigan’s workflows or usage changes, to the extent that the infrastructure proposed is no longer stable or performs adequately to meet the targeted availability, a change order will be issued to increase the infrastructure and/or support to manage the environment.

Operations and Maintenance

Operational Support and Monitoring Services

The Imagery Data Content Service includes 24/7 monitoring of the Production Environment. The service also includes operational support during business hours (5:00 AM to 5:00 PM Pacific Time, Monday through Friday, except Esri holidays) for the critical components listed under severity levels 1 and 2 in Appendix A. Managed Cloud Services will evaluate and resolve Severity 1 or 2 incidents in accordance with the incident management procedure described below.

Operational support for the Imagery Data Content Service does not include addressing end-user questions or training issues associated with functionality of the Esri COTS software or content published in the hosted environment. User support for Esri COTS software is provided through Esri Technical Support, as part of your Esri software license and annual maintenance fees.

Incident Management

After content and services have been deployed and verified in the Production Environment, State of Michigan is responsible for identifying up to three internal resources authorized to report issues via MyEsri.com. All issues reported by end users to State of Michigan Help Desk staff must be validated prior to creating a case in MyEsri to Managed Cloud Services.

When State of Michigan identifies an incident in the Production Environment and escalates it to Managed Cloud Services, State of Michigan must provide the following information to ensure that the troubleshooting process moves forward efficiently.

- Description of the problem including:
 - i. Type of problem – availability, performance, or other error
 - ii. Frequency – intermittent or constant
 - iii. Number of impacted users
 - iv. Duration – when the incident was first detected
 - v. Browser and device being used when the issue was experienced, and whether it occurs on other types of browsers or devices
 - vi. Screenshots of the problem or error, if applicable
- Steps that can be followed to reproduce the issue

Once the issue is confirmed by Managed Cloud Services, Esri will apply a fix or suggest a workaround and inform State of Michigan via e-mail when the problem has been resolved. For Severity 1 incidents, Managed Cloud Services will prepare a service disruption summary including what caused the issue, what was done to resolve it, and what can be done to prevent it from happening again in the future. Issues arising out of data quality or integrity will be classified as a Severity 2 issue.

Maintenance

Cloud Infrastructure

Esri will perform standard maintenance on the cloud infrastructure during scheduled downtime periods. Example maintenance activities include security patches and operating system patches. Esri will provide State of Michigan with the recurring maintenance schedule (dates and times) and expected duration of downtime and notify State of Michigan at least one week in advance, if it changes. Planned service interruptions related to standard maintenance activities do not count against availability percentage.

Backups and Archives

Esri will perform daily backups of the entire Staging and Production environments. Backups will be retained as follows:

- Staging Environment - 30 days
- Production Environment - 30 days

Change Management

Content Updates

Managed Cloud Services will perform up to two content updates during the hosting term (maximum of one per month). The Esri team will work with State of Michigan to develop a target update schedule. State of Michigan must notify the Esri team at least one week before delivery of the data updates to Esri and provide them in the same format as the initial Setup process using the specified agreed upon delivery method.

The same process used for manual content loading, publishing services, and verification during initial Staging and Production environments Setup will be used for these updates. After notification that the content and services were updated, State of Michigan will verify within three business days that they are operational in the Staging Environment. Managed Cloud Services will then update the Production Environment, and State of Michigan will verify operation within two business days after notification.

Esri may limit changes to the Production Environment during major events (e.g. multi-day holidays). Managed Cloud Services will provide 60 days' notice and will schedule desired changes before or after the event.

Professional Services Consulting for data updates

During this hosting period, State of Michigan may upload new imagery data to a designated S3 bucket at any time. As datasets become available, Esri will begin processing the data on a regular basis. This may include the following:

- Downloading source imagery to the development environment and converting to MRF
- Building source mosaic datasets
- QA/QC source mosaic datasets
- Updating the Image Query Add-in configuration file and testing
- Testing and verification of the download capability on the new datasets
- Ad-hoc support

Having the State of Michigan upload data as it becomes available rather than shipping drives, will allow Esri to process the data as it arrives. Also, pushing the data to production more frequently will provide MIS users earlier access to new imagery data than the current bi-annual update process by preventing the backlog that occurs when Esri receives 5TB in a single delivery.

Decommissioning

If State of Michigan chooses not to renew the Content Service at the end of the hosting term, please provide a 30-day advanced written notice to the Esri team and Managed Cloud Services will provide State of Michigan with the latest copy of the content. State of Michigan must download the data from the specified location within 30 calendar days after notification that it is available. Support for migrating State of Michigan's content to a different environment can be obtained through a separate Esri Professional Services engagement.

Customer Responsibilities

The following is a summary of State of Michigan responsibilities during implementation of the Content Service:

- Identify up to three individuals in State of Michigan's organization who are approved to participate in meetings with the project manager and submit Managed Cloud Services technical support tickets.
- Provide all content updates per the agreed upon update schedule and method and notify us at least one week before delivery.
- After notification that the content and services were updated, verify within three business days that they are operational in the Staging Environment, and within two business days after notification for the Production Environment.
- Submit requests for support via [MyEsri.com](https://myesri.com).

Assumptions

- The Service Level Agreement is not applied to the Simple Active Directory service provided by AWS. In the event that the Simple Active Directory service is unavailable or impacted, Managed Services will open a ticket with AWS for support.
- State of Michigan will pull metrics from ArcGIS Monitor for their reporting needs.
- The staging environment is scoped to be partially running throughout the year. If the update cycle increases and the environment needs to be running longer than presently scoped, a change order will be issued to increase the infrastructure and/or support to manage the environment.
- In the event State of Michigan's workflows or usage changes, to the extent that the infrastructure proposed is no longer stable or performs adequately to meet the targeted availability, a change order will be issued to increase the infrastructure and/or support to manage the environment.
- If State of Michigan chooses not to renew the Esri Managed Cloud Services contract at the end of the hosting term, please provide a 30-day advanced notice and Managed Cloud Services will provide State of Michigan with the latest copy of State of Michigan's content. State of Michigan must download the data from the specified

location within 30 calendar days after notification that it is available. Support for migrating State of Michigan's content to a different environment can be obtained through a separate Esri Professional Services engagement.

Pricing

Esri proposes the following pricing for the renewal: A total firm-fixed-price (FFP) of **\$129,000** to provide the Managed Cloud Services support, a total not-to-exceed (NTE) price of **\$29,478** to provide the consulting support services which will be provided on a time-and-materials (T&M) basis, and a total firm-fixed price (FFP) of **\$6,000** for six video logs, for a total program price of **\$164,478**, to complete the project as defined in this proposal. The standard Managed Cloud Services and consulting services terms and conditions set forth in State of Michigan's existing Master Purchase Agreement with Esri shall apply. The proposed price is exclusive of applicable state and local taxes for which Esri may collect and State of Michigan shall remain responsible.

Managed Services Hosting (FFP)

Part #	Description	Price per Block	Total Blocks	Total Price
HST-728	Monthly Service	\$1,000	129	\$129,000
Total Firm Fixed Price				\$129,000

Cost Description	CY Hourly Rates		Estimated Hours		Total (USD)
	2022	2023	2022	2023	
Technology Consultant/Engineer (S1)	\$275	\$281	16	48	\$17,888
Senior Technology Consultant/Engineer (S2)	\$356	\$363			\$0
Principal Technology Consultant/Engineer (S3)	\$431	\$440			\$0
Consultant/Project Manager (M1)	\$336	\$343	6	18	\$8,190
Senior Consultant/Project Manager (M2)	\$419	\$427	2	6	\$3,400
Principal Consultant/Program Manager (M3)	\$547	\$558			\$0
Total Not-to-Exceed Price					\$29,478

Table 6. Consulting Support (T&M)

Part #	Description	Price per Block	Total Blocks	Total Price
HST-728	Monthly Service	\$1,000	6	\$6,000
Total Firm Fixed Price				\$6,000

Table 7 Video Logs (FFP)

Esri anticipates using staff from the labor categories outlined in Table 6 above; however, depending on the level of expertise required to perform certain activities during this engagement, Esri may be

required to utilize other Esri staff members with a different skill set and labor category. Therefore, any labor category may be used provided that the overall total price is not exceeded. All work will be accomplished in accordance with the Scope of Work with the deliverables being consulting time. If additional work is requested by State of Michigan in writing beyond the scope of this proposal, Esri will provide an updated proposal.

For the Managed Cloud Services, State of Michigan will be invoiced on a monthly basis for the duration of the term period.

For the consulting services, State of Michigan will be invoiced on a time-and-materials (T&M) basis each month for consulting services provided by Esri during the previous 30-day period. Monthly invoices shall be calculated on the basis of actual hours expended during the previous month, multiplied by the appropriate labor rate, plus the burdened cost for any ODC items expended, if applicable.

Invoices are to be paid within thirty (30) days of receipt of invoice. This proposal is valid for ninety (90) days from the submittal date above.

Pricing for Optional Data Update

Esri is also including an optional line item for an additional data update. Esri proposes a total firm-fixed-price (FFP) of **\$3,000** to provide the Managed Cloud Services support, and a total not-to-exceed (NTE) price of **\$13,108** to provide the consulting support services which will be provided on a time-and-materials (T&M) basis for a total price of **\$16,108**, for the additional data update.

Part #	Description	Price per Block	Total Blocks	Total Price
HST-728	Monthly Service	\$1,000	3	\$3,000
Total Firm Fixed Price				\$3,000

Table 8. Optional Data Update - Managed Cloud Services Pricing (FFP)

Cost Description	CY Hourly Rates		Estimated Hours		Total (USD)
	2022	2023	2022	2023	
Technology Consultant/Engineer (S1)	\$275	\$281		32	\$8,992
Senior Technology Consultant/Engineer (S2)	\$356	\$363			\$0
Principal Technology Consultant/Engineer (S3)	\$431	\$440			\$0
Consultant/Project Manager (M1)	\$336	\$343		12	\$4,116
Senior Consultant/Project Manager (M2)	\$419	\$427			\$0
Principal Consultant/Program Manager (M3)	\$547	\$558			\$0
Total Not-to-Exceed Price					\$13,108

Table 9. Consulting Support Pricing (T&M)

Purchasing

To order these services as proposed, please notify Vicky Perez at vperez@esri.com with a copy to Cassie Lively (CLively@esri.com) and provide the following:

Purchase Order referencing acceptance of Proposal No. P012616 (dated October 1, 2022), and referencing Esri Master Purchase Agreement No. 318946, and State of Michigan Master Contract No. MA-171-1113-180000000018, and include the line items as follows:

- Line 1 – in the Total FFP amount of \$129,000, as shown in Table 5 above.
- Line 2 – in the Total NTE T&M Price amount of \$29,478, as shown in Table 6 above.
- Line 3 – in the Total FFP amount of \$6,000, as shown in Table 7 above.

Total Renewal Program Price (without Optional Data Update): \$164,478

If the Optional Data Update is purchased, please also include the following on the Purchase Order:

- Line 3 – in the Total FFP amount of \$3,000, as shown in Table 8 above.
- Line 4 – in the Total NTE T&M Price amount of \$13,108, as shown in Table 9 above.

Total Optional Data Update Price: \$16,108

Total Renewal Program Price (with Optional Data Update Price): \$180,586

When Esri receives the ordering document, Esri's Contract Administrator will review it for validity, and we will contact you to discuss assignments and schedule. We look forward to continuing to support you.

Contacts:

Cassie Lively, Delivery Manager
Esri Managed Cloud Services
380 New York Street
Redlands, CA 92373
(909) 369-3828
CLively@esri.com

Vicky Perez, Sr. Contract Administrator, Esri
Professional Services
380 New York Street
Redlands, CA 92373
(909) 793-2853 ext. 7587
vperez@esri.com

- Incident Severity Definitions

Classification of Managed Cloud Services' Severity Level incidents are defined below.

Severity Level	Definition	Critical Components
Severity 1	<ul style="list-style-type: none"> At least one of the critical components of the system is down or inaccessible. There is no workaround 	<ul style="list-style-type: none"> ArcGIS Server Site File Geodatabase
Severity 2	<ul style="list-style-type: none"> Critical components are available, however there may be intermittent or continuous performance degradation or other issues. 	<ul style="list-style-type: none"> ArcGIS Server Site File Geodatabase

The following are not incidents and will require a change order or separate engagement to address.

1. Requests for Change to the environment (such as upgrades outside those expressly included in the Service Offering description, manual updates, and requests to add new users).
2. Enhancements (such as requests to add storage or capacity).
3. Issues resulting from customer or third-party technology not within Esri's direct control.
4. Performance issues or unavailability associated with ArcGIS Online services or content, or Esri COTS software. Such content is not licensed pursuant to this Service Offering and customer's remedies are as set forth in the separate [ArcGIS Online Services Level Agreement](#) for such product.

Customer's failure to adhere to the documented policies for acceptable use as defined by the applicable agreement.

Copyright © 2022 Esri
All rights reserved.
Printed in the United States of America.

The information contained in this document is the exclusive property of Esri or its licensors. This work is protected under United States copyright law and other international copyright treaties and conventions. No part of this work may be reproduced or transmitted outside of Customer's organization (except for consultants involved in the proposal evaluation process, and who are under a confidentiality obligation) in any form or by any means, electronic or mechanical, including photocopying and recording, or by any information storage or retrieval system, except as expressly permitted in writing by Esri. All requests should be sent to Attention: Director, Contracts and Legal Department, Esri, 380 New York Street, Redlands, CA 92373-8100 USA.

The information contained in this document is subject to change without notice after the expiration date indicated.

Esri, the Esri globe logo, ArcGIS, esri.com, and other Esri marks used in this document are trademarks, service marks, or registered marks of Esri in the United States, the European Community, or certain other jurisdictions. Other companies and products or services mentioned herein may be trademarks, service marks, or registered marks of their respective mark owners.

State of Michigan

MPA Price

MPA-10-1Q2023

Section	Part Number	Description	2022 Price	2023 Price
ArcGIS Desktop and Extensions				
1		ArcGIS Desktop - Concurrent Use - Perpetual License Prices		
	52382	ArcGIS Desktop Advanced Concurrent Use Perpetual License	\$11,340.00	\$12,474.00
	86353	ArcGIS Desktop Standard Concurrent Use Perpetual License	\$6,300.00	\$6,930.00
	87143	ArcGIS Desktop Basic Concurrent Use Perpetual License	\$3,150.00	\$3,465.00
1		ArcGIS Desktop - Concurrent Use - Maintenance Prices		
	52384	ArcGIS Desktop Advanced Concurrent Use Primary Maintenance	\$3,000.00	\$3,300.00
	52385	ArcGIS Desktop Advanced Concurrent Use Secondary Maintenance	\$1,200.00	\$1,320.00
	86497	ArcGIS Desktop Standard Concurrent Use Primary Maintenance	\$1,500.00	\$1,650.00
	86500	ArcGIS Desktop Standard Concurrent Use Secondary Maintenance	\$1,200.00	\$1,320.00
	87194	ArcGIS Desktop Basic Concurrent Use Primary Maintenance	\$700.00	\$770.00
	87195	ArcGIS Desktop Basic Concurrent Use Secondary Maintenance	\$500.00	\$550.00
1.1		ArcGIS Desktop Core Extensions - Concurrent Use - Perpetual License Prices		
	88282	ArcGIS Spatial Analyst for Desktop Concurrent Use Perpetual License	\$2,250.00	\$2,475.00
	88283	ArcGIS 3D Analyst for Desktop Concurrent Use Perpetual License	\$2,250.00	\$2,475.00
	88284	ArcGIS Geostatistical Analyst for Desktop Concurrent Use Perpetual License	\$2,250.00	\$2,475.00
	90321	ArcGIS Publisher for Desktop Concurrent Use Perpetual License	\$2,250.00	\$2,475.00
	91605	ArcGIS Tracking Analyst for Desktop Concurrent Use Perpetual License	\$2,250.00	\$2,475.00
	98133	ArcGIS Data Interoperability for Desktop Concurrent Use Perpetual License	\$2,250.00	\$2,475.00
	99736	ArcGIS Network Analyst for Desktop Concurrent Use Perpetual License	\$2,250.00	\$2,475.00
	100477	ArcGIS Schematics for Desktop Concurrent Use Perpetual License	\$2,250.00	\$2,475.00
	111290	ArcGIS Workflow Manager (Classic) for Desktop Concurrent Use Perpetual License	\$2,250.00	\$2,475.00
	99047	ArcGIS Data Reviewer for Desktop Concurrent Use Perpetual License	\$2,250.00	\$2,475.00
	159050	ArcGIS Image Analyst for Pro Concurrent Use Perpetual License	\$2,250.00	\$2,475.00
	165322	ArcGIS LocateXT for Desktop Concurrent Use Perpetual License	\$2,250.00	\$2,475.00
1.1		ArcGIS Desktop Core Extensions - Concurrent Use - Maintenance Prices		
	87198	ArcGIS 3D Analyst for Desktop Concurrent Use Primary Maintenance	\$500.00	\$550.00
	87199	ArcGIS 3D Analyst for Desktop Concurrent Use Secondary Maintenance	\$200.00	\$220.00
	87232	ArcGIS Spatial Analyst for Desktop Concurrent Use Primary Maintenance	\$500.00	\$550.00
	87233	ArcGIS Spatial Analyst for Desktop Concurrent Use Secondary Maintenance	\$200.00	\$220.00
	87236	ArcGIS Geostatistical Analyst for Desktop Concurrent Use Primary Maintenance	\$500.00	\$550.00
	87237	ArcGIS Geostatistical Analyst for Desktop Concurrent Use Secondary Maintenance	\$200.00	\$220.00
	92774	ArcGIS Tracking Analyst for Desktop Concurrent Use Primary Maintenance	\$500.00	\$550.00
	92775	ArcGIS Tracking Analyst for Desktop Concurrent Use Secondary Maintenance	\$200.00	\$220.00
	96880	ArcGIS Workflow Manager (Classic) for Desktop Concurrent Use Primary Maintenance	\$500.00	\$550.00
	93984	ArcGIS Workflow Manager (Classic) for Desktop Concurrent Use Secondary Maintenance	\$200.00	\$220.00
	98134	ArcGIS Data Interoperability for Desktop Concurrent Use Primary Maintenance	\$500.00	\$550.00
	98135	ArcGIS Data Interoperability for Desktop Concurrent Use Secondary Maintenance	\$200.00	\$220.00
	98696	ArcGIS Publisher for Desktop Concurrent Use Primary Maintenance	\$500.00	\$550.00

	98697	ArcGIS Publisher for Desktop Concurrent Use Secondary Maintenance	\$200.00	\$220.00
	100571	ArcGIS Network Analyst for Desktop Concurrent Use Primary Maintenance	\$500.00	\$550.00
	100572	ArcGIS Network Analyst for Desktop Concurrent Use Secondary Maintenance	\$200.00	\$220.00
	100573	ArcGIS Schematics for Desktop Concurrent Use Primary Maintenance	\$500.00	\$550.00
	100574	ArcGIS Schematics for Desktop Concurrent Use Secondary Maintenance	\$200.00	\$220.00
	118242	ArcGIS Data Reviewer for Desktop Concurrent Use Primary Maintenance	\$500.00	\$550.00
	118243	ArcGIS Data Reviewer for Desktop Concurrent Use Secondary Maintenance	\$200.00	\$220.00
	162284	ArcGIS Image Analyst for Pro Concurrent Use Primary Maintenance	\$500.00	\$550.00
	162285	ArcGIS Image Analyst for Pro Concurrent Use Secondary Maintenance	\$200.00	\$220.00
	165325	ArcGIS LocateXT for Desktop Concurrent Use Primary Maintenance	\$500.00	\$550.00
	165327	ArcGIS LocateXT for Desktop Concurrent Use Secondary Maintenance	\$200.00	\$220.00
1.2		ArcGIS Desktop - Single Use - Perpetual License Prices		
	122086	ArcGIS Desktop Advanced Single Use Perpetual License	\$11,340.00	\$12,434.00
	93206	ArcGIS Desktop Standard Single Use Perpetual License	\$6,300.00	\$6,930.00
	93198	ArcGIS Desktop Basic Single Use Perpetual License	\$1,350.00	\$1,485.00
1.2		ArcGIS Desktop - Single Use - Maintenance Prices		
	87192	ArcGIS Desktop Basic Single Use Primary Maintenance	\$400.00	\$440.00
	87193	ArcGIS Desktop Basic Single Use Secondary Maintenance	\$300.00	\$330.00
	93094	ArcGIS Desktop Basic with Extensions Single Use Primary Maintenance	\$1,000.00	\$1,100.00
	93095	ArcGIS Desktop Basic with Extensions Single Use Secondary Maintenance	\$900.00	\$990.00
	93303	ArcGIS Desktop Standard Single Use Primary Maintenance	\$1,500.00	\$1,650.00
	93304	ArcGIS Desktop Standard Single Use Secondary Maintenance	\$1,200.00	\$1,320.00
	93306	ArcGIS Desktop Standard with Extensions Single Use Primary Maintenance	\$2,100.00	\$2,310.00
	93307	ArcGIS Desktop Standard with Extensions Single Use Secondary Maintenance	\$1,800.00	\$1,980.00
	122181	ArcGIS Desktop Advanced Single Use Primary Maintenance	\$3,000.00	\$3,300.00
	122183	ArcGIS Desktop Advanced Single Use Secondary Maintenance	\$1,200.00	\$1,320.00
1.3		ArcGIS Desktop Core Extensions - Single Use - Perpetual License Prices		
	93168	ArcGIS Spatial Analyst for Desktop Single Use Perpetual License	\$2,250.00	\$2,475.00
	93172	ArcGIS 3D Analyst for Desktop Single Use Perpetual License	\$2,250.00	\$2,475.00
	93176	ArcGIS Geostatistical Analyst for Desktop Single Use Perpetual License	\$2,250.00	\$2,475.00
	93194	ArcGIS Publisher for Desktop Single Use Perpetual License	\$2,250.00	\$2,475.00
	93164	ArcGIS Tracking Analyst for Desktop Single Use Perpetual License	\$2,250.00	\$2,475.00
	98131	ArcGIS Data Interoperability for Desktop Single Use Perpetual License	\$2,250.00	\$2,475.00
	99734	ArcGIS Network Analyst for Desktop Single Use Perpetual License	\$2,250.00	\$2,475.00
	100475	ArcGIS Schematics for Desktop Single Use Perpetual License	\$2,250.00	\$2,475.00
	111560	ArcGIS Workflow Manager (Classic) for Desktop Single Use Perpetual License	\$2,250.00	\$2,475.00
	99045	ArcGIS Data Reviewer for Desktop Single Use Perpetual License	\$2,250.00	\$2,475.00
	159049	ArcGIS Image Analyst for Pro Single Use Perpetual License	\$2,250.00	\$2,475.00
	165321	ArcGIS LocateXT for Desktop Single Use Perpetual License	\$2,250.00	\$2,475.00
	154283	ArcGIS Desktop Extensions Single Use Perpetual License	\$6,750.00	\$7,425.00
1.3		ArcGIS Desktop Core Extensions - Single Use - Maintenance Prices		
	122184	ArcGIS 3D Analyst for Desktop Single Use Primary Maintenance	\$500.00	\$550.00
	122185	ArcGIS 3D Analyst for Desktop Single Use Secondary Maintenance	\$200.00	\$220.00
	122187	ArcGIS Spatial Analyst for Desktop Single Use Primary Maintenance	\$500.00	\$550.00
	122188	ArcGIS Spatial Analyst for Desktop Single Use Secondary Maintenance	\$200.00	\$220.00
	122189	ArcGIS Geostatistical Analyst for Desktop Single Use Primary Maintenance	\$500.00	\$550.00

	122190	ArcGIS Geostatistical Analyst for Desktop Single Use Secondary Maintenance	\$200.00	\$220.00
	122191	ArcGIS Tracking Analyst for Desktop Single Use Primary Maintenance	\$500.00	\$550.00
	122192	ArcGIS Tracking Analyst for Desktop Single Use Secondary Maintenance	\$200.00	\$220.00
	122195	ArcGIS Data Reviewer for Desktop Single Use Primary Maintenance	\$500.00	\$550.00
	122196	ArcGIS Data Reviewer for Desktop Single Use Secondary Maintenance	\$200.00	\$220.00
	122197	ArcGIS Publisher for Desktop Single Use Primary Maintenance	\$500.00	\$550.00
	122270	ArcGIS Publisher for Desktop Single Use Secondary Maintenance	\$200.00	\$220.00
	122275	ArcGIS Data Interoperability for Desktop Single Use Primary Maintenance	\$500.00	\$550.00
	122276	ArcGIS Data Interoperability for Desktop Single Use Secondary Maintenance	\$200.00	\$220.00
	122277	ArcGIS Network Analyst for Desktop Single Use Primary Maintenance	\$500.00	\$550.00
	122278	ArcGIS Network Analyst for Desktop Single Use Secondary Maintenance	\$200.00	\$220.00
	122279	ArcGIS Schematics for Desktop Single Use Primary Maintenance	\$500.00	\$550.00
	122280	ArcGIS Schematics for Desktop Single Use Secondary Maintenance	\$200.00	\$220.00
	122281	ArcGIS Workflow Manager (Classic) for Desktop Single Use Primary Maintenance	\$500.00	\$550.00
	122282	ArcGIS Workflow Manager (Classic) for Desktop Single Use Secondary Maintenance	\$200.00	\$220.00
	162282	ArcGIS Image Analyst for Pro Single Use Primary Maintenance	\$500.00	\$550.00
	162283	ArcGIS Image Analyst for Pro Single Use Secondary Maintenance	\$200.00	\$220.00
	165324	ArcGIS LocateXT for Desktop Single Use Primary Maintenance	\$500.00	\$550.00
	165326	ArcGIS LocateXT for Desktop Single Use Secondary Maintenance	\$200.00	\$220.00
	168630	ArcGIS Desktop Extensions Single Use Primary Maintenance	\$1,500.00	\$1,650.00
	168631	ArcGIS Desktop Extensions Single Use Secondary Maintenance	\$600.00	\$660.00
1.4		ArcGIS Desktop - Single Use - Annual Subscription Prices		
	148104	ArcGIS Desktop Advanced Single Use Annual Subscription	\$3,780.00	\$4,140.00
	148105	ArcGIS for Desktop Standard Single Use Annual Subscription	\$2,700.00	\$2,970.00
	148106	ArcGIS for Desktop Basic Single Use Annual Subscription	\$720.00	\$788.00
1.4		ArcGIS Desktop Core Extensions - Single Use - Annual Subscription Prices		
	148097	ArcGIS 3D Analyst for Desktop Single Use Annual Subscription	\$540.00	\$585.00
	148098	ArcGIS Data Interoperability for Desktop Single Use Annual Subscription	\$540.00	\$585.00
	148100	ArcGIS Geostatistical Analyst for Desktop Single Use Annual Subscription	\$540.00	\$585.00
	148112	ArcGIS Network Analyst for Desktop Single Use Annual Subscription	\$540.00	\$585.00
	148113	ArcGIS Publisher for Desktop Single Use Annual Subscription	\$540.00	\$585.00
	148114	ArcGIS Schematics for Desktop Single Use Annual Subscription	\$540.00	\$585.00
	148115	ArcGIS Spatial Analyst for Desktop Single Use Annual Subscription	\$540.00	\$585.00
	148116	ArcGIS Tracking Analyst for Desktop Single Use Annual Subscription	\$540.00	\$585.00
	148117	ArcGIS Data Reviewer for Desktop Single Use Annual Subscription	\$540.00	\$585.00
	148118	ArcGIS Workflow Manager (Classic) for Desktop Single Use Annual Subscription	\$540.00	\$585.00
	159047	ArcGIS Image Analyst for ArcGIS Pro Single Use Annual Subscription	\$540.00	\$585.00
	165323	ArcGIS LocateXT for Desktop Single Use Annual Subscription	\$540.00	\$585.00
	148107	ArcGIS Desktop Extensions Single Use Annual Subscription	\$1,620.00	\$1,755.00
1.5		ArcGIS Desktop Upgrades		
1.5		ArcGIS Desktop Upgrades - Perpetual License Prices		
	122496	ArcGIS Desktop Standard Single Use Upgrade from ArcGIS Desktop Basic Single Use	\$4,950.00	\$5,445.00
	122497	ArcGIS Desktop Standard Single Use Upgrade from ArcGIS Desktop Basic Concurrent Use	\$3,150.00	\$3,465.00

	102583	ArcGIS Desktop Standard Concurrent Use Upgrade from ArcGIS Desktop Basic Single Use	\$4,950.00	\$5,445.00
	122774	ArcGIS Desktop Advanced User Single Use Upgrade from ArcGIS Desktop Basic Single Use	\$9,990.00	\$10,989.00
	88925	ArcGIS Desktop Advanced User Concurrent Use Upgrade from ArcGIS Desktop Basic Single Use	\$9,990.00	\$10,949.00
	88927	ArcGIS Desktop Standard Concurrent Use Upgrade from ArcGIS Desktop Basic Concurrent Use	\$3,150.00	\$3,465.00
	122775	ArcGIS Desktop Advanced User Single Use Upgrade from ArcGIS Desktop Basic Concurrent Use	\$8,190.00	\$9,009.00
	88928	ArcGIS Desktop Advanced User Concurrent Use Upgrade from ArcGIS Desktop Basic Concurrent Use	\$8,190.00	\$8,969.00
	88929	ArcGIS Desktop Advanced User Concurrent Use Upgrade from ArcGIS Desktop Standard Single Use or Concurrent Use	\$5,040.00	\$5,504.00
	122776	ArcGIS Desktop Advanced User Single Use Upgrade from ArcGIS Desktop Standard Single Use or Concurrent Use	\$5,040.00	\$5,544.00
1.5		ArcGIS Desktop Upgrades - Annual Subscription Prices		
	166362	ArcGIS Desktop Standard Single Use Annual Subscription Upgrade from ArcGIS Desktop Basic Single Use Annual Subscription	\$1,980.00	\$2,183.00
	166363	Desktop Advanced Single Use Annual Subscription Upgrade from ArcGIS Desktop Basic Single Use Annual Subscription	\$3,060.00	\$3,353.00
	166364	ArcGIS Desktop Advanced Single Use Annual Subscription Upgrade from ArcGIS Desktop Standard Single Use Annual Subscription	\$1,080.00	\$1,170.00
1.6		ArcGIS Roads and Highways - Concurrent Use and Single Use - Perpetual License Prices		
	128890	ArcGIS Roads and Highways (Location Referencing) for Desktop Concurrent Use Perpetual License	\$9,000.00	\$9,900.00
	128884	ArcGIS Roads and Highways (Location Referencing) for Desktop Single Use Perpetual License	\$9,000.00	\$9,900.00
1.6		ArcGIS Roads and Highways - Concurrent Use and Single Use - Maintenance Prices		
	128916	ArcGIS Roads and Highways (Location Referencing) for Desktop Concurrent Use Maintenance	\$2,500.00	\$2,750.00
	133196	ArcGIS Roads and Highways (Location Referencing) for Desktop Single Use Maintenance	\$2,500.00	\$2,750.00
1.6		ArcGIS Roads and Highways - Single Use - Annual Subscription License Price		
	139698	ArcGIS Roads and Highways (Location Referencing) for Desktop Single Use Annual Subscription	\$3,600.00	\$3,915.00
1.7		ArcGIS Pipeline Referencing - Concurrent Use and Single Use - Perpetual License Prices		
	162412	ArcGIS Pipeline Referencing (Location Referencing) for Desktop Concurrent Use Perpetual License	\$9,000.00	\$9,900.00
	153359	ArcGIS Pipeline Referencing (Location Referencing) for Desktop Single Use Perpetual License	\$9,000.00	\$9,900.00
1.7		ArcGIS Pipeline Referencing - Concurrent Use and Single Use - Maintenance Price		
	153373	ArcGIS Pipeline Referencing (Location Referencing) for Desktop Maintenance	\$2,500.00	\$2,750.00
1.7		ArcGIS Pipeline Referencing - Single Use - Annual Subscription Price		
	153360	ArcGIS Pipeline Referencing (Location Referencing) for Desktop Single Use Annual Subscription	\$3,600.00	\$3,915.00
1.8		Mapping and Charting Solutions - Concurrent Use - Perpetual License Prices		
	121831	ArcGIS Production Mapping for ArcGIS Desktop Concurrent Use Perpetual License	\$9,000.00	\$9,900.00

	121835	ArcGIS Defense Mapping for ArcGIS Desktop Concurrent Use Perpetual License	\$9,000.00	\$9,900.00
	133005	ArcGIS Aviation Airports for ArcGIS Desktop Concurrent Use Perpetual License	\$4,500.00	\$4,950.00
	121833	ArcGIS Aviation Charting for ArcGIS Desktop Concurrent Use Perpetual License	\$9,000.00	\$9,900.00
	121839	ArcGIS Maritime for ArcGIS Desktop Concurrent Use Perpetual License	\$9,000.00	\$9,900.00
	130214	ArcGIS Bathymetry for ArcGIS Desktop Concurrent Use Perpetual License	\$4,500.00	\$4,950.00
1.8		Mapping and Charting Solutions - Single Use - Perpetual License Prices		
	121832	ArcGIS Production Mapping for ArcGIS Desktop Single Use Perpetual License	\$9,000.00	\$9,900.00
	121836	ArcGIS Defense Mapping for ArcGIS Desktop Single Use Perpetual License	\$9,000.00	\$9,900.00
	133006	ArcGIS Aviation Airports for ArcGIS Desktop Single Use Perpetual License	\$4,500.00	\$4,950.00
	121834	ArcGIS Aviation Charting for ArcGIS Desktop Single Use Perpetual License	\$9,000.00	\$9,900.00
	121840	ArcGIS Maritime for ArcGIS Desktop Single Use Perpetual License	\$9,000.00	\$9,900.00
	130215	ArcGIS Bathymetry for ArcGIS Desktop Single Use Perpetual License	\$4,500.00	\$4,950.00
1.8		Mapping and Charting Solutions - Concurrent Use - Maintenance Prices		
	121805	ArcGIS Production Mapping for ArcGIS Desktop Concurrent Use Maintenance	\$2,500.00	\$2,750.00
	121871	ArcGIS Defense Mapping for ArcGIS Desktop Concurrent Use Maintenance	\$2,500.00	\$2,750.00
	133034	ArcGIS Aviation Airports for ArcGIS Desktop Concurrent Use Maintenance	\$1,250.00	\$1,375.00
	121873	ArcGIS Aviation Charting for ArcGIS Desktop Concurrent Use Maintenance	\$2,500.00	\$2,750.00
	121875	ArcGIS Maritime for ArcGIS Desktop Concurrent Use Maintenance	\$2,500.00	\$2,750.00
	130923	ArcGIS Bathymetry for ArcGIS Desktop Concurrent Use Maintenance	\$1,250.00	\$1,375.00
1.8		Mapping and Charting Solutions - Single Use - Maintenance Prices		
	121804	ArcGIS Production Mapping for ArcGIS Desktop Single Use Maintenance	\$2,500.00	\$2,750.00
	121810	ArcGIS Defense Mapping for ArcGIS Desktop Single Use Maintenance	\$2,500.00	\$2,750.00
	133033	ArcGIS Aviation Airports for ArcGIS Desktop Single Use Maintenance	\$1,250.00	\$1,375.00
	121872	ArcGIS Aviation Charting for ArcGIS Desktop Single Use Maintenance	\$2,500.00	\$2,750.00
	121874	ArcGIS Maritime for ArcGIS Desktop Single Use Maintenance	\$2,500.00	\$2,750.00
	130922	ArcGIS Bathymetry for ArcGIS Desktop Single Use Maintenance	\$1,250.00	\$1,375.00
1.8		Mapping and Charting Solutions Bundles - Concurrent Use - Perpetual License Prices		
	133017	ArcGIS Aviation Airports Bundle for ArcGIS Desktop Concurrent Use Perpetual License	\$9,450.00	\$10,395.00
	168057	ArcGIS Aviation Charting Bundle for ArcGIS Desktop Concurrent Use Perpetual License	\$16,830.00	\$18,513.00
	130938	ArcGIS Maritime Bundle for ArcGIS Desktop Concurrent Use Perpetual License	\$14,580.00	\$16,038.00
	130941	ArcGIS Bathymetry Bundle for ArcGIS Desktop Concurrent Use Perpetual License	\$11,250.00	\$12,375.00
1.8		Mapping and Charting Solutions Bundles - Single Use - Perpetual License Prices		
	133016	ArcGIS Aviation Airports Bundle for ArcGIS Desktop Single Use Perpetual License	\$9,450.00	\$10,395.00
	154921	ArcGIS Aviation Charting Bundle for ArcGIS Desktop Single Use Perpetual License	\$16,830.00	\$18,513.00
	158381	ArcGIS Maritime Bundle for ArcGIS Desktop Single Use Perpetual License	\$14,580.00	\$16,038.00
	130940	ArcGIS Bathymetry Bundle for ArcGIS Desktop Single Use Perpetual License	\$11,250.00	\$12,375.00
1.8		Mapping and Charting Solutions Bundles - Concurrent Use - Maintenance Prices		
	133019	ArcGIS Aviation Airports Bundle for ArcGIS Desktop Concurrent Use Maintenance	\$2,750.00	\$3,025.00
	168058	ArcGIS Aviation Charting Bundle for ArcGIS Desktop Concurrent Use Maintenance	\$6,000.00	\$6,600.00
	130909	ArcGIS Maritime Bundle for ArcGIS Desktop Concurrent Use Maintenance	\$5,500.00	\$6,050.00
	130943	ArcGIS Bathymetry Bundle for ArcGIS Desktop Concurrent Use Maintenance	\$3,250.00	\$3,575.00
1.8		Mapping and Charting Solutions Bundles - Single Use - Maintenance Prices		
	133018	ArcGIS Aviation Airports Bundle for ArcGIS Desktop Single Use Maintenance	\$2,750.00	\$3,025.00
	154880	ArcGIS Aviation Charting Bundle for ArcGIS Desktop Single Use Maintenance	\$6,000.00	\$6,600.00

	158382	ArcGIS Maritime Bundle for ArcGIS Desktop Single Use Maintenance	\$5,500.00	\$6,050.00
	130942	ArcGIS Bathymetry Bundle for ArcGIS Desktop Single Use Maintenance	\$3,350.00	\$3,575.00
1.8		Mapping and Charting - Single Use - Annual Subscription Prices		
	133032	ArcGIS Aviation Airports for ArcGIS Desktop Single Use Annual Subscription	\$1,800.00	\$1,958.00
	130885	ArcGIS Bathymetry for ArcGIS Desktop Single Use Annual Subscription	\$1,800.00	\$1,958.00
	128209	ArcGIS Aviation Charting for ArcGIS Desktop Single Use Annual Subscription	\$3,600.00	\$3,915.00
	128251	ArcGIS Maritime for ArcGIS Desktop Single Use Annual Subscription	\$3,600.00	\$3,915.00
	128208	ArcGIS Production Mapping for ArcGIS Desktop Single Use Annual Subscription	\$3,600.00	\$3,915.00
	149856	ArcGIS Defense Mapping for ArcGIS Desktop Single Use Annual Subscription	\$3,600.00	\$3,915.00
1.9		ArcGIS Indoors - Concurrent Use and Single Use - Perpetual License Prices		
	180344	ArcGIS Indoors for ArcGIS Pro Concurrent Use Perpetual License	\$9,000.00	\$9,900.00
	180342	ArcGIS Indoors for ArcGIS Pro Single Use Perpetual License	\$9,000.00	\$9,900.00
1.9		ArcGIS Indoors - Concurrent Use and Single Use - Maintenance Prices		
	180345	ArcGIS Indoors for ArcGIS Pro Concurrent Use Maintenance	\$2,500.00	\$2,750.00
	180343	ArcGIS Indoors for ArcGIS Pro Single Use Maintenance	\$2,500.00	\$2,750.00
1.9		ArcGIS Indoors - Single Use - Annual Subscription Prices		
	180341	ArcGIS Indoors for ArcGIS Pro Single Use Annual Subscription	\$3,600.00	\$3,915.00
ArcGIS CityEngine			2022 Price	2023 Price
2		ArcGIS CityEngine - Concurrent Use and Single Use - Perpetual License Prices		
	127658	ArcGIS CityEngine Concurrent Use Perpetual License	\$3,600.00	\$3,960.00
	127672	ArcGIS CityEngine Single Use Perpetual License	\$3,600.00	\$3,960.00
2		ArcGIS CityEngine - Concurrent Use and Single Use - Maintenance Prices		
	127626	ArcGIS CityEngine Concurrent Use Primary Maintenance	\$800.00	\$880.00
	127625	ArcGIS CityEngine Single Use Primary Maintenance	\$800.00	\$880.00
	127657	ArcGIS CityEngine Concurrent Use Secondary Maintenance	\$675.00	\$740.00
	127627	ArcGIS CityEngine Single Use Secondary Maintenance	\$675.00	\$740.00
2		ArcGIS CityEngine - Single Use - Annual Subscription Prices		
	153351	ArcGIS CityEngine Single Use Annual Subscription	\$1,800.00	\$1,980.00
ArcGIS Enterprise			2022 Price	2023 Price
3		ArcGIS Enterprise - Perpetual License Prices		
	160458	ArcGIS Enterprise Advanced Up to Four Cores Perpetual License	\$36,000.00	\$39,600.00
	160463	ArcGIS Enterprise Standard Up to Four Cores Perpetual License	\$18,000.00	\$19,800.00
3		ArcGIS Enterprise - Maintenance Prices		
	161326	ArcGIS Enterprise Advanced Up to Four Cores Maintenance	\$10,000.00	\$11,000.00
	161328	ArcGIS Enterprise Standard Up to Four Cores Maintenance	\$5,000.00	\$5,500.00
3		ArcGIS Enterprise - Annual Subscription Prices		
	160660	ArcGIS Enterprise Advanced Up to Four Cores Annual Subscription	\$21,600.00	\$23,670.00
	160663	ArcGIS Enterprise Standard Up to Four Cores Annual Subscription	\$10,800.00	\$11,880.00
3		ArcGIS Enterprise on Kubernetes - Annual Subscription Prices		
	172190	ArcGIS Enterprise on Kubernetes Up to 64 vCPUs Annual Subscription	N/A	\$90,000.00
	183683	ArcGIS Enterprise on Kubernetes Up to 64 Additional vCPUs Annual Subscription	N/A	\$67,500.00
ArcGIS Monitor			2022 Price	2023 Price
4		ArcGIS Monitor - Perpetual License Prices		
	162036	ArcGIS Monitor for ArcGIS Server Up to Four Cores Perpetual License	\$9,000.00	\$9,900.00
	162038	ArcGIS Monitor for ArcGIS Server Additional Core Perpetual License	\$450.00	\$495.00
4		ArcGIS Monitor - Maintenance Prices		

	162037	ArcGIS Monitor for ArcGIS Server Up to Four Cores Maintenance	\$2,500.00	\$2,750.00
	162039	ArcGIS Monitor for ArcGIS Server Additional Core Maintenance	\$125.00	\$135.00
4		ArcGIS Monitor - Annual Subscription Prices		
	162040	ArcGIS Monitor for ArcGIS Server Up to Four Cores Annual Subscription	\$3,600.00	\$3,960.00
	162071	ArcGIS Monitor for ArcGIS Server Additional Core Annual Subscription	\$450.00	\$495.00
ArcGIS GIS Server			2022 Price	2023 Price
5		ArcGIS GIS Server - Perpetual License Prices		
	160483	ArcGIS GIS Server Advanced Up to Four Cores Perpetual License	\$36,000.00	\$39,600.00
	160899	ArcGIS GIS Server Advanced Additional Core Perpetual License	\$9,000.00	\$9,900.00
	160513	ArcGIS GIS Server Standard Up to Four Cores Perpetual License	\$18,000.00	\$19,800.00
	160900	ArcGIS GIS Server Standard Additional Core Perpetual License	\$4,500.00	\$4,950.00
	160489	ArcGIS GIS Server Basic Up to Four Cores Perpetual License	\$9,000.00	\$9,900.00
	160901	ArcGIS GIS Server Basic Additional Core Perpetual License	\$2,250.00	\$2,475.00
5		ArcGIS GIS Server - Maintenance Prices		
	161343	ArcGIS GIS Server Advanced Up to Four Cores Maintenance	\$10,000.00	\$11,000.00
	161388	ArcGIS GIS Server Advanced Additional Cores Maintenance	\$2,500.00	\$2,750.00
	161369	ArcGIS GIS Server Standard Up to Four Cores Maintenance	\$5,000.00	\$5,500.00
	161389	ArcGIS GIS Server Standard Additional Cores Maintenance	\$1,250.00	\$1,375.00
	161348	ArcGIS GIS Server Basic Up to Four Cores Maintenance	\$3,000.00	\$3,300.00
	161399	ArcGIS GIS Server Basic Additional Cores Maintenance	\$750.00	\$825.00
5		ArcGIS GIS Server - Subscription Prices		
	160705	ArcGIS GIS Server Advanced Up to Four Cores Annual Subscription	\$21,600.00	\$23,670.00
	160706	ArcGIS GIS Server Advanced Up to Four Cores 90 Day License	\$10,800.00	\$11,880.00
	160704	ArcGIS GIS Server Advanced Up to Four Cores 30 Day License	\$4,230.00	\$4,635.00
	160370	ArcGIS GIS Server Advanced Additional Core Annual Subscription	\$5,400.00	\$5,940.00
	160149	ArcGIS GIS Server Advanced Additional Core 90 Day License	\$2,700.00	\$2,970.00
	160148	ArcGIS GIS Server Advanced Additional Core 30 Day License	\$1,058.00	\$1,148.00
	160723	ArcGIS GIS Server Standard Up to Four Cores Annual Subscription	\$10,800.00	\$11,880.00
	160724	ArcGIS GIS Server Standard Up to Four Cores 90 Day License	\$5,400.00	\$5,940.00
	160722	ArcGIS GIS Server Standard Up to Four Cores 30 Day License	\$2,070.00	\$2,273.00
	160372	ArcGIS GIS Server Standard Additional Core Annual Subscription	\$2,700.00	\$2,970.00
	160153	ArcGIS GIS Server Standard Additional Core 90 Day License	\$1,350.00	\$1,485.00
	160152	ArcGIS GIS Server Standard Additional Core 30 Day License	\$518.00	\$563.00
	160713	ArcGIS GIS Server Basic Up to Four Cores Annual Subscription	\$5,400.00	\$5,940.00
	160715	ArcGIS GIS Server Basic Up to Four Cores 90 Day License	\$2,700.00	\$2,970.00
	160711	ArcGIS GIS Server Basic Up to Four Cores 30 Day License	\$1,080.00	\$1,148.00
	160060	ArcGIS GIS Server Basic Additional Core Annual Subscription	\$1,350.00	\$1,485.00
	160052	ArcGIS GIS Server Basic Additional Core 90 Day License	\$675.00	\$743.00
	160050	ArcGIS GIS Server Basic Additional Core 30 Day License	\$270.00	\$293.00
ArcGIS GIS Server Extensions			2022 Price	2023 Price
6		ArcGIS Data Interoperability for ArcGIS GIS Server - Perpetual License Prices		
	160506	ArcGIS Data Interoperability for ArcGIS GIS Server Standard or Advanced (Windows Only) Up to Four Cores Perpetual License	\$9,000.00	\$9,900.00
	161019	ArcGIS Data Interoperability for ArcGIS GIS Server Standard or Advanced (Windows Only) Additional Core Perpetual License	\$2,250.00	\$2,475.00
6		ArcGIS Data Interoperability for ArcGIS GIS Server - Maintenance Prices		

	161364	ArcGIS Data Interoperability for ArcGIS GIS Server Standard or Advanced (Windows Only) Up to Four Cores Maintenance	\$2,500.00	\$2,750.00
	161405	ArcGIS Data Interoperability for ArcGIS GIS Server Standard or Advanced (Windows Only) Additional Core Maintenance	\$625.00	\$685.00
6		ArcGIS Data Interoperability for ArcGIS GIS Server - Subscription Prices		
	160764	ArcGIS Data Interoperability for ArcGIS GIS Server Standard or Advanced (Windows Only) Up to Four Cores Annual Subscription	\$5,400.00	\$5,940.00
	160765	ArcGIS Data Interoperability for ArcGIS GIS Server Standard or Advanced (Windows Only) Up to Four Cores 90 Day License	\$2,700.00	\$2,970.00
	160763	ArcGIS Data Interoperability for ArcGIS GIS Server Standard or Advanced (Windows Only) Up to Four Cores 30 Day License	\$1,080.00	\$1,148.00
	160385	ArcGIS Data Interoperability for ArcGIS GIS Server Standard or Advanced (Windows Only) Additional Core Annual Subscription	\$1,350.00	\$1,485.00
	160159	ArcGIS Data Interoperability for ArcGIS GIS Server Standard or Advanced (Windows Only) Additional Core 90 Day License	\$675.00	\$743.00
	160158	ArcGIS Data Interoperability for ArcGIS GIS Server Standard or Advanced (Windows Only) Additional Core 30 Day License	\$270.00	\$293.00
6.1		ArcGIS Data Reviewer for ArcGIS GIS Server - Perpetual License Prices		
	160491	ArcGIS Data Reviewer for ArcGIS GIS Server Standard or Advanced (Windows Only) Up to Four Cores Perpetual License	\$9,000.00	\$9,900.00
	161078	ArcGIS Data Reviewer for ArcGIS GIS Server Standard or Advanced (Windows Only) Additional Core Perpetual License	\$2,250.00	\$2,475.00
6.1		ArcGIS Data Reviewer for ArcGIS GIS Server - Maintenance Prices		
	161350	ArcGIS Data Reviewer for ArcGIS GIS Server Standard or Advanced (Windows Only) Up to Four Cores Maintenance	\$2,500.00	\$2,750.00
	161400	ArcGIS Data Reviewer for ArcGIS GIS Server Standard or Advanced (Windows Only) Additional Core Maintenance	\$625.00	\$685.00
6.1		ArcGIS Data Reviewer for ArcGIS GIS Server - Subscription Prices		
	160752	ArcGIS Data Reviewer for ArcGIS GIS Server Standard or Advanced (Windows Only) Up to Four Cores Annual Subscription	\$5,400.00	\$5,940.00
	160753	ArcGIS Data Reviewer for ArcGIS GIS Server Standard or Advanced (Windows Only) Up to Four Cores 90 Day License	\$2,700.00	\$2,970.00
	160751	ArcGIS Data Reviewer for ArcGIS GIS Server Standard or Advanced (Windows Only) Up to Four Cores 30 Day License	\$1,080.00	\$1,148.00
	160646	ArcGIS Data Reviewer for ArcGIS GIS Server Standard or Advanced (Windows Only) Additional Core Annual Subscription	\$1,350.00	\$1,485.00
	160382	ArcGIS Data Reviewer for ArcGIS GIS Server Standard or Advanced (Windows Only) Additional Core 90 Day License	\$675.00	\$743.00
	160381	ArcGIS Data Reviewer for ArcGIS GIS Server Standard or Advanced (Windows Only) Additional Core 30 Day License	\$270.00	\$293.00
6.2		ArcGIS Network Analyst for ArcGIS GIS Server - Perpetual License Prices		
	160509	ArcGIS Network Analyst for ArcGIS GIS Server Standard Up to Four Cores Perpetual License	\$9,000.00	\$9,900.00
	161022	ArcGIS Network Analyst for ArcGIS GIS Server Standard Additional Core Perpetual License	\$2,250.00	\$2,475.00
6.2		ArcGIS Network Analyst for ArcGIS GIS Server - Maintenance Prices		
	161366	ArcGIS Network Analyst for ArcGIS GIS Server Standard Up to Four Cores Maintenance	\$2,500.00	\$2,750.00
	161407	ArcGIS Network Analyst for ArcGIS GIS Server Standard Additional Core Maintenance	\$625.00	\$685.00
6.2		ArcGIS Network Analyst for ArcGIS GIS Server - Subscription Prices		

	160779	ArcGIS Network Analyst for ArcGIS GIS Server Standard Up to Four Cores Annual Subscription	\$5,400.00	\$5,940.00
	160780	ArcGIS Network Analyst for ArcGIS GIS Server Standard Up to Four Cores 90 Day License	\$2,700.00	\$2,970.00
	160778	ArcGIS Network Analyst for ArcGIS GIS Server Standard Up to Four Cores 30 Day License	\$1,080.00	\$1,148.00
	160869	ArcGIS Network Analyst for ArcGIS GIS Server Standard Additional Core Annual Subscription	\$1,350.00	\$1,485.00
	160806	ArcGIS Network Analyst for ArcGIS GIS Server Standard Additional Core 90 Day License	\$675.00	\$743.00
	160805	ArcGIS Network Analyst for ArcGIS GIS Server Standard Additional Core 30 Day License	\$270.00	\$293.00
6.3		ArcGIS Pipeline Referencing (Location Referencing) for ArcGIS GIS Server - Perpetual License Prices		
	153473	ArcGIS Pipeline Referencing (Location Referencing) for ArcGIS GIS Server Standard or Advanced (Windows Only) Up to Four Cores Perpetual License	\$9,000.00	\$9,900.00
	153477	ArcGIS Pipeline Referencing (Location Referencing) for ArcGIS GIS Server Standard or Advanced (Windows Only) Additional Core Perpetual License	\$2,250.00	\$2,475.00
6.3		ArcGIS Pipeline Referencing (Location Referencing) for ArcGIS GIS Server - Maintenance Prices		
	153544	ArcGIS Pipeline Referencing (Location Referencing) for ArcGIS GIS Server Standard or Advanced (Windows Only) Up to Four Cores Maintenance	\$2,500.00	\$2,750.00
	153548	ArcGIS Pipeline Referencing (Location Referencing) for ArcGIS GIS Server Standard or Advanced (Windows Only) Additional Core Maintenance	\$625.00	\$685.00
6.3		ArcGIS Pipeline Referencing (Location Referencing) for ArcGIS GIS Server - Subscription Prices		
	153497	ArcGIS Pipeline Referencing (Location Referencing) for ArcGIS GIS Server Standard or Advanced (Windows Only) Up to Four Cores Annual Subscription	\$5,400.00	\$5,940.00
	153496	ArcGIS Pipeline Referencing (Location Referencing) for ArcGIS GIS Server Standard or Advanced (Windows Only) Up to Four Cores 90 Day License	\$2,700.00	\$2,970.00
	153495	ArcGIS Pipeline Referencing (Location Referencing) for ArcGIS GIS Server Standard or Advanced (Windows Only) Up to Four Cores 30 Day License	\$1,080.00	\$1,148.00
	153500	ArcGIS Pipeline Referencing (Location Referencing) for ArcGIS GIS Server Standard or Advanced (Windows Only) Additional Core Annual Subscription	\$1,350.00	\$1,485.00
	153499	ArcGIS Pipeline Referencing (Location Referencing) for ArcGIS GIS Server Standard or Advanced (Windows Only) Additional Core 90 Day License	\$675.00	\$743.00
	153498	ArcGIS Pipeline Referencing (Location Referencing) for ArcGIS GIS Server Standard or Advanced (Windows Only) Additional Core 30 Day License	\$270.00	\$293.00
6.4		ArcGIS Workflow Manager (Classic) for ArcGIS GIS Server - Perpetual License Prices		
	160514	ArcGIS Workflow Manager (Classic) for ArcGIS GIS Server Standard or Advanced (Windows Only) Up to Four Cores Perpetual License	\$9,000.00	\$9,900.00
	161047	ArcGIS Workflow Manager (Classic) for ArcGIS GIS Server Standard or Advanced (Windows Only) Additional Core Perpetual License	\$2,250.00	\$2,475.00
6.4		ArcGIS Workflow Manager (Classic) for ArcGIS GIS Server - Maintenance Prices		
	161370	ArcGIS Workflow Manager (Classic) for ArcGIS GIS Server Standard or Advanced (Windows Only) Up to Four Cores Maintenance	\$2,500.00	\$2,750.00
	161409	ArcGIS Workflow Manager (Classic) for ArcGIS GIS Server Standard or Advanced (Windows Only) Additional Core Maintenance	\$625.00	\$685.00
6.4		ArcGIS Workflow Manager (Classic) for ArcGIS GIS Server - Subscription Prices		
	160729	ArcGIS Workflow Manager (Classic) for ArcGIS GIS Server Standard or Advanced (Windows Only) Up to Four Cores Annual Subscription	\$5,400.00	\$5,940.00

	160730	ArcGIS Workflow Manager (Classic) for ArcGIS GIS Server Standard or Advanced (Windows Only) Up to Four Cores 90 Day License	\$2,700.00	\$2,970.00
	160728	ArcGIS Workflow Manager (Classic) for ArcGIS GIS Server Standard or Advanced (Windows Only) Up to Four Cores 30 Day License	\$1,080.00	\$1,148.00
	160373	ArcGIS Workflow Manager (Classic) for ArcGIS GIS Server Standard or Advanced (Windows Only) Additional Core Annual Subscription	\$1,350.00	\$1,485.00
	160155	ArcGIS Workflow Manager (Classic) for ArcGIS GIS Server Standard or Advanced (Windows Only) Additional Core 90 Day License	\$675.00	\$743.00
	160154	ArcGIS Workflow Manager (Classic) for ArcGIS GIS Server Standard or Advanced (Windows Only) Additional Core 30 Day License	\$270.00	\$293.00
6.5		ArcGIS Maritime for ArcGIS GIS Server - Perpetual License Prices		
	160484	ArcGIS Maritime for ArcGIS GIS Server Standard or Advanced (Windows Only) Up to Four Cores Perpetual License	\$9,000.00	\$9,900.00
	161112	ArcGIS Maritime for ArcGIS GIS Server Standard or Advanced (Windows Only) Additional Core Perpetual License	\$2,250.00	\$2,475.00
6.5		ArcGIS Maritime for ArcGIS GIS Server - Maintenance Prices		
	161344	ArcGIS Maritime for ArcGIS GIS Server Standard or Advanced (Windows Only) Up to Four Cores Maintenance	\$2,500.00	\$2,750.00
	161397	ArcGIS Maritime for ArcGIS GIS Server Standard or Advanced (Windows Only) Additional Core Maintenance	\$625.00	\$685.00
6.5		ArcGIS Maritime for ArcGIS GIS Server - Subscription Prices		
	160743	ArcGIS Maritime for ArcGIS GIS Server Standard or Advanced (Windows Only) Up to Four Cores Annual Subscription	\$5,400.00	\$5,940.00
	160744	ArcGIS Maritime for ArcGIS GIS Server Standard or Advanced (Windows Only) Up to Four Cores 90 Day License	\$2,700.00	\$2,970.00
	160742	ArcGIS Maritime for ArcGIS GIS Server Standard or Advanced (Windows Only) Up to Four Cores 30 Day License	\$1,080.00	\$1,148.00
	160643	ArcGIS Maritime for ArcGIS GIS Server Standard or Advanced (Windows Only) Additional Core Annual Subscription	\$1,350.00	\$1,485.00
	160376	ArcGIS Maritime for ArcGIS GIS Server Standard or Advanced (Windows Only) Additional Core 90 Day License	\$675.00	\$743.00
	160375	ArcGIS Maritime for ArcGIS GIS Server Standard or Advanced (Windows Only) Additional Core 30 Day License	\$270.00	\$293.00
6.6		ArcGIS Defense Mapping for ArcGIS GIS Server - Perpetual License Prices		
	160495	ArcGIS Defense Mapping for ArcGIS GIS Server Advanced (Windows Only) Up to Four Cores Perpetual License	\$9,000.00	\$9,900.00
	161108	ArcGIS Defense Mapping for ArcGIS GIS Server Advanced (Windows Only) Additional Core Perpetual License	\$2,250.00	\$2,475.00
6.6		ArcGIS Defense Mapping for ArcGIS GIS Server - Maintenance Prices		
	161354	ArcGIS Defense Mapping for ArcGIS GIS Server Advanced (Windows Only) Up to Four Cores Maintenance	\$2,500.00	\$2,750.00
	161402	ArcGIS Defense Mapping for ArcGIS GIS Server Advanced (Windows Only) Additional Core Maintenance	\$625.00	\$685.00
6.6		ArcGIS Defense Mapping for ArcGIS GIS Server - Subscription Prices		
	160749	ArcGIS Defense Mapping for ArcGIS GIS Server Advanced (Windows Only) Up to Four Cores Annual Subscription	\$5,400.00	\$5,940.00
	160750	ArcGIS Defense Mapping for ArcGIS GIS Server Advanced (Windows Only) Up to Four Cores 90 Day License	\$2,700.00	\$2,970.00
	160748	ArcGIS Defense Mapping for ArcGIS GIS Server Advanced (Windows Only) Up to Four Cores 30 Day License	\$1,080.00	\$1,148.00
	160645	ArcGIS Defense Mapping for ArcGIS GIS Server Advanced (Windows Only) Additional Core Annual Subscription	\$1,350.00	\$1,485.00

	160380	ArcGIS Defense Mapping for ArcGIS GIS Server Advanced (Windows Only) Additional Core 90 Day License	\$675.00	\$743.00
	160379	ArcGIS Defense Mapping for ArcGIS GIS Server Advanced (Windows Only) Additional Core 30 Day License	\$270.00	\$293.00
6.7		ArcGIS Production Mapping for ArcGIS GIS Server - Perpetual License Prices		
	160497	ArcGIS Production Mapping for ArcGIS GIS Server Standard or Advanced (Windows Only) Up to Four Cores Perpetual License	\$9,000.00	\$9,900.00
	161097	ArcGIS Production Mapping for ArcGIS GIS Server Standard or Advanced (Windows Only) Additional Core Perpetual License	\$2,250.00	\$2,475.00
6.7		ArcGIS Production Mapping for ArcGIS GIS Server - Maintenance Prices		
	161356	ArcGIS Production Mapping for ArcGIS GIS Server Standard or Advanced (Windows Only) Up to Four Cores Maintenance	\$2,500.00	\$2,750.00
	161403	ArcGIS Production Mapping for ArcGIS GIS Server Standard or Advanced (Windows Only) Additional Core Maintenance	\$625.00	\$685.00
6.7		ArcGIS Production Mapping for ArcGIS GIS Server - Subscription Prices		
	160785	ArcGIS Production Mapping for ArcGIS GIS Server Standard or Advanced (Windows Only) Up to Four Cores Annual Subscription	\$5,400.00	\$5,940.00
	160786	ArcGIS Production Mapping for ArcGIS GIS Server Standard or Advanced (Windows Only) Up to Four Cores 90 Day License	\$2,700.00	\$2,970.00
	160784	ArcGIS Production Mapping for ArcGIS GIS Server Standard or Advanced (Windows Only) Up to Four Cores 30 Day License	\$1,080.00	\$1,148.00
	160648	ArcGIS Production Mapping for ArcGIS GIS Server Standard or Advanced (Windows Only) Additional Core Annual Subscription	\$1,350.00	\$1,485.00
	160388	ArcGIS Production Mapping for ArcGIS GIS Server Standard or Advanced (Windows Only) Additional Core 90 Day License	\$675.00	\$743.00
	160387	ArcGIS Production Mapping for ArcGIS GIS Server Standard or Advanced (Windows Only) Additional Core 30 Day License	\$270.00	\$293.00
6.8		ArcGIS Roads and Highways (Location Referencing) for ArcGIS GIS Server - Perpetual License Prices		
	172423	ArcGIS Roads and Highways (Location Referencing) for ArcGIS GIS Server Standard or Advanced (Windows Only) Up to Four Cores Perpetual License	\$9,000.00	\$9,900.00
	161083	ArcGIS Roads and Highways (Location Referencing) for ArcGIS GIS Server Standard or Advanced (Windows Only) Additional Core Perpetual License	\$2,250.00	\$2,475.00
6.8		ArcGIS Roads and Highways (Location Referencing) for ArcGIS GIS Server - Maintenance Prices		
	161380	ArcGIS Roads and Highways (Location Referencing) for ArcGIS GIS Server Standard or Advanced (Windows Only) Up to Four Cores Maintenance	\$2,500.00	\$2,750.00
	161414	ArcGIS Roads and Highways (Location Referencing) for ArcGIS GIS Server Standard or Advanced (Windows Only) Additional Core Maintenance	\$625.00	\$685.00
6.8		ArcGIS Roads and Highways (Location Referencing) for ArcGIS GIS Server - Subscription Prices		
	172451	ArcGIS Roads and Highways (Location Referencing) for ArcGIS GIS Server Standard or Advanced (Windows Only) Up to Four Cores Annual Subscription	\$5,400.00	\$5,940.00
	172453	ArcGIS Roads and Highways (Location Referencing) for ArcGIS GIS Server Standard or Advanced (Windows Only) Up to Four Cores 90 Day License	\$2,700.00	\$2,970.00
	172452	ArcGIS Roads and Highways (Location Referencing) for ArcGIS GIS Server Standard or Advanced (Windows Only) Up to Four Cores 30 Day License	\$1,080.00	\$1,148.00
	160391	ArcGIS Roads and Highways (Location Referencing) for ArcGIS GIS Server Standard or Advanced (Windows Only) Additional Core Annual Subscription	\$1,350.00	\$1,485.00
	160163	ArcGIS Roads and Highways (Location Referencing) for ArcGIS GIS Server Standard or Advanced (Windows Only) Additional Core 90 Day License	\$675.00	\$743.00
	160162	ArcGIS Roads and Highways (Location Referencing) for ArcGIS GIS Server Standard or Advanced (Windows Only) Additional Core 30 Day License	\$270.00	\$293.00

6.9		ArcGIS Utility Network Management for ArcGIS GIS Server - Perpetual License Prices		
	162293	ArcGIS Utility Network Management for ArcGIS GIS Server Standard or Advanced (Windows Only) Up to Four Cores Perpetual License	\$9,000.00	\$9,900.00
	162296	ArcGIS Utility Network Management for ArcGIS GIS Server Standard or Advanced (Windows Only) Additional Core Perpetual License	\$2,250.00	\$2,475.00
6.9		ArcGIS Utility Network Management for ArcGIS GIS Server - Maintenance Prices		
	162295	ArcGIS Utility Network Management for ArcGIS GIS Server Standard or Advanced (Windows Only) Up to Four Cores Maintenance	\$2,500.00	\$2,750.00
	162298	ArcGIS Utility Network Management for ArcGIS GIS Server Standard or Advanced (Windows Only) Additional Core Maintenance	\$625.00	\$685.00
6.9		ArcGIS Utility Network Management for ArcGIS GIS Server - Subscription Prices		
	162359	ArcGIS Utility Network Management for ArcGIS GIS Server Standard or Advanced (Windows Only) Up to Four Cores Annual Subscription	\$5,400.00	\$5,940.00
	162357	ArcGIS Utility Network Management for ArcGIS GIS Server Standard or Advanced (Windows Only) Up to Four Cores 90 Day License	\$2,700.00	\$2,970.00
	162355	ArcGIS Utility Network Management for ArcGIS GIS Server Standard or Advanced (Windows Only) Up to Four Cores 30 Day License	\$1,080.00	\$1,148.00
	162360	ArcGIS Utility Network Management for ArcGIS GIS Server Standard or Advanced (Windows Only) Additional Core Annual Subscription	\$1,350.00	\$1,485.00
	162358	ArcGIS Utility Network Management for ArcGIS GIS Server Standard or Advanced (Windows Only) Additional Core 90 Day License	\$675.00	\$743.00
	162356	ArcGIS Utility Network Management for ArcGIS GIS Server Standard or Advanced (Windows Only) Additional Core 30 Day License	\$270.00	\$293.00
6.10		ArcGIS LocateXT for ArcGIS GIS Server - Perpetual License Prices		
	167335	ArcGIS LocateXT for ArcGIS GIS Server Standard or Advanced (Windows Only) Up to Four Cores Perpetual License	\$9,000.00	\$9,900.00
	167337	ArcGIS LocateXT for ArcGIS GIS Server Standard or Advanced (Windows Only) Additional Core Perpetual License	\$2,250.00	\$2,475.00
6.10		ArcGIS LocateXT for ArcGIS GIS Server - Maintenance Prices		
	167400	ArcGIS LocateXT for ArcGIS GIS Server Standard or Advanced (Windows Only) Up to Four Cores Maintenance	\$2,500.00	\$2,750.00
	167444	ArcGIS LocateXT for ArcGIS GIS Server Standard or Advanced (Windows Only) Additional Core Maintenance	\$625.00	\$685.00
6.10		ArcGIS LocateXT for ArcGIS GIS Server - Subscription Prices		
	167412	ArcGIS LocateXT for ArcGIS GIS Server Standard or Advanced (Windows Only) Up to Four Cores Annual Subscription	\$5,400.00	\$5,940.00
	167423	ArcGIS LocateXT for ArcGIS GIS Server Standard or Advanced (Windows Only) Up to Four Cores 90 Day License	\$2,700.00	\$2,970.00
	167422	ArcGIS LocateXT for ArcGIS GIS Server Standard or Advanced (Windows Only) Up to Four Cores 30 Day License	\$1,080.00	\$1,148.00
	167416	ArcGIS LocateXT for ArcGIS GIS Server Standard or Advanced (Windows Only) Additional Core Annual Subscription	\$1,350.00	\$1,485.00
	167431	ArcGIS LocateXT for ArcGIS GIS Server Standard or Advanced (Windows Only) Additional Core 90 Day License	\$675.00	\$743.00
	167430	ArcGIS LocateXT for ArcGIS GIS Server Standard or Advanced (Windows Only) Additional Core 30 Day License	\$270.00	\$293.00
6.11		ArcGIS Aviation Airports for ArcGIS GIS Server - Perpetual License Prices		
	181758	ArcGIS Aviation Airports for ArcGIS GIS Server Advanced (Windows Only) Up to Four Cores Perpetual License	N/A	\$9,900.00
	181767	ArcGIS Aviation Airports for ArcGIS GIS Server Advanced (Windows Only) Additional Core Perpetual License	N/A	\$2,475.00

6.11		ArcGIS Aviation Airports for ArcGIS GIS Server - Maintenance License Prices		
	181816	ArcGIS Aviation Airports for ArcGIS GIS Server Advanced (Windows Only) Up to Four Cores Maintenance	N/A	\$2,750.00
	181818	ArcGIS Aviation Airports for ArcGIS GIS Server Advanced (Windows Only) Additional Core Maintenance	N/A	\$685.00
6.11		ArcGIS Aviation Airports for ArcGIS GIS Server - Subscription Prices		
	181760	ArcGIS Aviation Airports for ArcGIS GIS Server Advanced (Windows Only) Up to Four Cores Annual Subscription	N/A	\$5,940.00
	181761	ArcGIS Aviation Airports for ArcGIS GIS Server Advanced (Windows Only) Up to Four Cores 90 Day License	N/A	\$2,970.00
	181762	ArcGIS Aviation Airports for ArcGIS GIS Server Advanced (Windows Only) Up to Four Cores 30 Day License	N/A	\$1,148.00
	181768	ArcGIS Aviation Airports for ArcGIS GIS Server Advanced (Windows Only) Additional Core Annual Subscription	N/A	\$1,485.00
	181769	ArcGIS Aviation Airports for ArcGIS GIS Server Advanced (Windows Only) Additional Core 90 Day License	N/A	\$743.00
	181770	ArcGIS Aviation Airports for ArcGIS GIS Server Advanced (Windows Only) Additional Core 30 Day License	N/A	\$293.00
6.12		ArcGIS Aviation Charting for ArcGIS GIS Server - Perpetual License Prices		
	181698	ArcGIS Aviation Charting for ArcGIS GIS Server Advanced (Windows Only) Up to Four Cores Perpetual License	N/A	\$9,900.00
	181737	ArcGIS Aviation Charting for ArcGIS GIS Server Advanced (Windows Only) Additional Core Perpetual License	N/A	\$2,475.00
6.12		ArcGIS Aviation Charting for ArcGIS GIS Server - Maintenance Prices		
	181808	ArcGIS Aviation Charting for ArcGIS GIS Server Advanced (Windows Only) Up to Four Cores Maintenance	N/A	\$2,750.00
	181810	ArcGIS Aviation Charting for ArcGIS GIS Server Advanced (Windows Only) Additional Core Maintenance	N/A	\$685.00
6.12		ArcGIS Aviation Charting for ArcGIS GIS Server - Subscription Prices		
	181700	ArcGIS Aviation Charting for ArcGIS GIS Server Advanced (Windows Only) Up to Four Cores Annual Subscription	N/A	\$5,940.00
	181731	ArcGIS Aviation Charting for ArcGIS GIS Server Advanced (Windows Only) Up to Four Cores 90 Day License	N/A	\$2,970.00
	181732	ArcGIS Aviation Charting for ArcGIS GIS Server Advanced (Windows Only) Up to Four Cores 30 Day License	N/A	\$1,148.00
	181738	ArcGIS Aviation Charting for ArcGIS GIS Server Advanced (Windows Only) Additional Core Annual Subscription	N/A	\$1,485.00
	181739	ArcGIS Aviation Charting for ArcGIS GIS Server Advanced (Windows Only) Additional Core 90 Day License	N/A	\$743.00
	181740	ArcGIS Aviation Charting for ArcGIS GIS Server Advanced (Windows Only) Additional Core 30 Day License	N/A	\$293.00
6.13		ArcGIS Enterprise Server Upgrades		
6.13		ArcGIS Enterprise from ArcGIS Enterprise Upgrade - Perpetual License Prices		
	154627	ArcGIS Enterprise Advanced Up to Four Cores Upgrade from ArcGIS Enterprise Standard	\$18,000.00	\$19,800.00
6.13		ArcGIS Enterprise from ArcGIS GIS Server Upgrade - Perpetual License Prices		
	154783	ArcGIS Enterprise Advanced Up to Four Cores Upgrade from ArcGIS GIS Server Basic	\$27,000.00	\$29,700.00
	154781	ArcGIS Enterprise Standard Up to Four Cores Upgrade from ArcGIS GIS Server Basic	\$9,000.00	\$9,900.00
6.13		ArcGIS GIS Server from ArcGIS Server Upgrade - Perpetual License Prices		

	154825	ArcGIS GIS Server Advanced Up to Four Cores Upgrade from ArcGIS GIS Server Standard	\$18,000.00	\$19,800.00
	154831	ArcGIS GIS Server Advanced Additional Cores Upgrade from ArcGIS GIS Server Standard	\$4,500.00	\$4,950.00
	154823	ArcGIS GIS Server Advanced Up to Four Cores Upgrade from ArcGIS GIS Server Basic	\$27,000.00	\$29,700.00
	154829	ArcGIS GIS Server Advanced Additional Cores Upgrade from ArcGIS GIS Server Basic	\$6,750.00	\$7,425.00
	154821	ArcGIS GIS Server Standard Up to Four Cores Upgrade from ArcGIS GIS Server Basic	\$9,000.00	\$9,900.00
	154827	ArcGIS GIS Server Standard Additional Cores Upgrade from ArcGIS GIS Server Basic	\$2,250.00	\$2,475.00
ArcGIS Enterprise Optional Capability Servers			2022 Price	2023 Price
7		ArcGIS GeoAnalytics Server - Perpetual License Prices		
	160470	ArcGIS GeoAnalytics Server Up to Four Cores Perpetual License	\$18,000.00	\$19,800.00
	160031	ArcGIS GeoAnalytics Server Additional Core (up to 32 per server) Perpetual License	\$4,500.00	\$4,950.00
	160037	ArcGIS GeoAnalytics Server Additional Core (more than 32 per Server) Perpetual License	\$2,250.00	\$2,475.00
7		ArcGIS GeoAnalytics Server - Maintenance Prices		
	161334	ArcGIS GeoAnalytics Server Up to Four Cores Maintenance	\$5,000.00	\$5,500.00
	161392	ArcGIS GeoAnalytics Server Additional Core (up to 32 per server) Maintenance	\$1,250.00	\$1,375.00
	161419	ArcGIS GeoAnalytics Server Additional Core (more than 32 per Server) Maintenance	\$625.00	\$685.00
7		ArcGIS GeoAnalytics Server - Subscription Prices		
	160669	ArcGIS GeoAnalytics Server Up to Four Cores Annual Subscription	\$10,800.00	\$11,880.00
	160670	ArcGIS GeoAnalytics Server Up to Four Cores 90 Day License	\$5,400.00	\$5,940.00
	160668	ArcGIS GeoAnalytics Server Up to Four Cores 30 Day License	\$2,070.00	\$2,273.00
	160539	ArcGIS GeoAnalytics Server Additional Core (up to 32 per server) Annual Subscription	\$2,700.00	\$2,970.00
	160169	ArcGIS GeoAnalytics Server Additional Core (up to 32 per server) 90 Day License	\$1,350.00	\$1,485.00
	160168	ArcGIS GeoAnalytics Server Additional Core (up to 32 per server) 30 Day License	\$518.00	\$563.00
	160653	ArcGIS GeoAnalytics Server Additional Core (more than 32 per Server) Annual Subscription	\$1,350.00	\$1,485.00
	160537	ArcGIS GeoAnalytics Server Additional Core (more than 32 per Server) 90 Day License	\$675.00	\$743.00
	160536	ArcGIS GeoAnalytics Server Additional Core (more than 32 per Server) 30 Day License	\$259.00	\$293.00
7.1		ArcGIS GeoEvent Server - Perpetual License Prices		
	160474	ArcGIS GeoEvent Server Up to Four Cores Perpetual License	\$18,000.00	\$19,800.00
	161089	ArcGIS GeoEvent Server Additional Core (up to 32 per server) Perpetual License	\$4,500.00	\$4,950.00
	160054	ArcGIS GeoEvent Server Additional Core (more than 32 per Server) Perpetual License	\$2,250.00	\$2,475.00
7.1		ArcGIS GeoEvent Server - Maintenance Prices		
	161337	ArcGIS GeoEvent Server Up to Four Cores Maintenance	\$5,000.00	\$5,500.00
	161387	ArcGIS GeoEvent Server Additional Core (up to 32 per server) Maintenance	\$1,250.00	\$1,375.00
	161420	ArcGIS GeoEvent Server Additional Core (more than 32 per Server) Maintenance	\$625.00	\$685.00
7.1		ArcGIS GeoEvent Server - Subscription Prices		
	160678	ArcGIS GeoEvent Server Up to Four Cores Annual Subscription	\$10,800.00	\$11,880.00
	160679	ArcGIS GeoEvent Server Up to Four Cores 90 Day License	\$5,400.00	\$5,940.00

	160677	ArcGIS GeoEvent Server Up to Four Cores 30 Day License	\$2,070.00	\$2,273.00
	160801	ArcGIS GeoEvent Server Additional Core (up to 32 per server) Annual Subscription	\$2,700.00	\$2,970.00
	160802	ArcGIS GeoEvent Server Additional Core (up to 32 per server) 90 Day License	\$1,350.00	\$1,485.00
	160800	ArcGIS GeoEvent Server Additional Core (up to 32 per server) 30 Day License	\$518.00	\$563.00
	160866	ArcGIS GeoEvent Server Additional Core (more than 32 per Server) Annual Subscription	\$1,350.00	\$1,485.00
	160867	ArcGIS GeoEvent Server Additional Core (more than 32 per Server) 90 Day License	\$675.00	\$743.00
	160865	ArcGIS GeoEvent Server Additional Core (more than 32 per Server) 30 Day License	\$259.00	\$293.00
7.2		ArcGIS Image Server - Perpetual License Prices		
	160478	ArcGIS Image Server Up to Four Cores Perpetual License	\$18,000.00	\$19,800.00
	161055	ArcGIS Image Server Additional Core (up to 32 per server) Perpetual License	\$4,500.00	\$4,950.00
	160033	ArcGIS Image Server Additional Core (more than 32 per Server) Perpetual License	\$2,250.00	\$2,475.00
7.2		ArcGIS Image Server - Maintenance Prices		
	161339	ArcGIS Image Server Up to Four Cores Maintenance	\$5,000.00	\$5,500.00
	161393	ArcGIS Image Server Additional Core (up to 32 per server) Maintenance	\$1,250.00	\$1,375.00
	161421	ArcGIS Image Server Additional Core (more than 32 per Server) Maintenance	\$625.00	\$685.00
7.2		ArcGIS Image Server - Subscription Prices		
	160684	ArcGIS Image Server Up to Four Cores Annual Subscription	\$10,800.00	\$11,880.00
	160685	ArcGIS Image Server Up to Four Cores 90 Day License	\$5,400.00	\$5,940.00
	160683	ArcGIS Image Server Up to Four Cores 30 Day License	\$2,070.00	\$2,273.00
	160058	ArcGIS Image Server Additional Core (up to 32 per server) Annual Subscription	\$2,700.00	\$2,970.00
	160048	ArcGIS Image Server Additional Core (up to 32 per server) 90 Day License	\$1,350.00	\$1,485.00
	160047	ArcGIS Image Server Additional Core (up to 32 per server) 30 Day License	\$518.00	\$563.00
	160651	ArcGIS Image Server Additional Core (more than 32 per Server) Annual Subscription	\$1,350.00	\$1,485.00
	160533	ArcGIS Image Server Additional Core (more than 32 per Server) 90 Day License	\$675.00	\$743.00
	160532	ArcGIS Image Server Additional Core (more than 32 per Server) 30 Day License	\$259.00	\$293.00
7.3		ArcGIS Notebook Server - Perpetual License Prices		
	168103	ArcGIS Notebook Server Up to Four Cores Perpetual License	\$18,000.00	\$19,800.00
	168104	ArcGIS Notebook Server Additional Core (up to 32 per server) Perpetual License	\$4,500.00	\$4,950.00
	168105	ArcGIS Notebook Server Additional Core (more than 32 per Server) Perpetual License	\$2,250.00	\$2,475.00
7.3		ArcGIS Notebook Server - Maintenance Prices		
	168115	ArcGIS Notebook Server Up to Four Cores Maintenance	\$5,000.00	\$5,500.00
	168116	ArcGIS Notebook Server Additional Core (up to 32 per server) Maintenance	\$1,250.00	\$1,375.00
	168117	ArcGIS Notebook Server Additional Core (more than 32 per Server) Maintenance	\$625.00	\$685.00
7.3		ArcGIS Notebook Server - Subscription Prices		
	168106	ArcGIS Notebook Server Advanced Up to Four Cores Annual Subscription	\$10,800.00	\$11,880.00
	168112	ArcGIS Notebook Server Up to Four Cores 90 Day License	\$5,400.00	\$5,940.00
	168109	ArcGIS Notebook Server Up to Four Cores 30 Day License	\$2,070.00	\$2,273.00
	168107	ArcGIS Notebook Server Additional Core (up to 32 per server) Annual Subscription	\$2,700.00	\$2,970.00
	168113	ArcGIS Notebook Server Additional Core (up to 32 per server) 90 Day License	\$1,350.00	\$1,485.00
	168110	ArcGIS Notebook Server Additional Core (up to 32 per server) 30 Day License	\$518.00	\$563.00
	168108	ArcGIS Notebook Server Additional Core (more than 32 per Server) Annual Subscription	\$1,350.00	\$1,485.00
	168114	ArcGIS Notebook Server Additional Core (more than 32 per Server) 90 Day License	\$675.00	\$743.00
	168111	ArcGIS Notebook Server Additional Core (more than 32 per Server) 30 Day License	\$259.00	\$293.00

7.4		ArcGIS Mission Server - Perpetual License Prices		
	172484	ArcGIS Mission Server Up to Four Cores Perpetual License	\$18,000.00	\$19,800.00
	172485	ArcGIS Mission Server Additional Core (up to 32 per server) Perpetual License	\$4,500.00	\$4,950.00
	172486	ArcGIS Mission Server Additional Core (more than 32 per Server) Perpetual License	\$2,250.00	\$2,475.00
7.4		ArcGIS Mission Server - Maintenance Prices		
	172538	ArcGIS Mission Server Up to Four Cores Maintenance	\$5,000.00	\$5,500.00
	172539	ArcGIS Mission Server Additional Core (up to 32 per server) Maintenance	\$1,250.00	\$1,375.00
	172540	ArcGIS Mission Server Additional Core (more than 32 per Server) Maintenance	\$625.00	\$685.00
7.4		ArcGIS Mission Server - Subscription Prices		
	172487	ArcGIS Mission Server Up to Four Cores Annual Subscription	\$10,800.00	\$11,880.00
	172523	ArcGIS Mission Server Up to Four Cores 90 Day License	\$5,400.00	\$5,940.00
	172490	ArcGIS Mission Server Up to Four Cores 30 Day License	\$2,070.00	\$2,273.00
	172488	ArcGIS Mission Server Additional Core (up to 32 per server) Annual Subscription	\$2,700.00	\$2,970.00
	172524	ArcGIS Mission Server Additional Core (up to 32 per server) 90 Day License	\$1,350.00	\$1,485.00
	172521	ArcGIS Mission Server Additional Core (up to 32 per server) 30 Day License	\$518.00	\$563.00
	172489	ArcGIS Mission Server Additional Core (more than 32 per Server) Annual Subscription	\$1,350.00	\$1,485.00
	172525	ArcGIS Mission Server Additional Core (more than 32 per Server) 90 Day License	\$675.00	\$743.00
	172522	ArcGIS Mission Server Additional Core (more than 32 per Server) 30 Day License	\$259.00	\$293.00
7.5		ArcGIS Workflow Manager Server - Perpetual License Prices		
	177524	ArcGIS Workflow Manager Server Up to Four Cores Perpetual License	\$18,000.00	\$19,800.00
	177527	ArcGIS Workflow Manager Server Additional Core (up to 32 per server) Perpetual License	\$4,500.00	\$4,950.00
	177526	ArcGIS Workflow Manager Server Additional Core (more than 32 per Server) Perpetual License	\$2,250.00	\$2,475.00
7.5		ArcGIS Workflow Manager Server - Maintenance Prices		
	177584	ArcGIS Workflow Manager Server Up to Four Cores Maintenance	\$5,000.00	\$5,500.00
	177587	ArcGIS Workflow Manager Server Additional Core (up to 32 per server) Maintenance	\$1,250.00	\$1,375.00
	177586	ArcGIS Workflow Manager Server Additional Core (more than 32 per Server) Maintenance	\$625.00	\$685.00
7.5		ArcGIS Workflow Manager Server - Subscription Prices		
	177558	ArcGIS Workflow Manager Server Advanced Up to Four Cores Annual Subscription	\$10,800.00	\$11,880.00
	177560	ArcGIS Workflow Manager Server Advanced Up to Four Cores 90 Day License	\$5,400.00	\$5,940.00
	177551	ArcGIS Workflow Manager Server Advanced Up to Four Cores 30 Day License	\$2,070.00	\$2,273.00
	177563	ArcGIS Workflow Manager Server Advanced Additional Core (up to 32 per server) Annual Subscription	\$2,700.00	\$2,970.00
	177565	ArcGIS Workflow Manager Server Advanced Additional Core (up to 32 per server) 90 Day License	\$1,350.00	\$1,485.00
	177554	ArcGIS Workflow Manager Server Advanced Additional Core (up to 32 per server) 30 Day License	\$518.00	\$563.00
	177562	ArcGIS Workflow Manager Server Advanced Additional Core (more than 32 per Server) Annual Subscription	\$1,350.00	\$1,485.00
	177564	ArcGIS Workflow Manager Server Advanced Additional Core (more than 32 per Server) 90 Day License	\$675.00	\$743.00
	177553	ArcGIS Workflow Manager Server Advanced Additional Core (more than 32 per Server) 30 Day License	\$259.00	\$293.00
7.6		ArcGIS Knowledge Server - Perpetual License Prices		

	180566	ArcGIS Knowledge Server Up to Four Cores Perpetual License	N/A	\$19,800.00
	181717	ArcGIS Knowledge Server Additional Core (up to 32 per server) Perpetual License	N/A	\$4,950.00
	181830	ArcGIS Knowledge Server Additional Core (more than 32 per Server) Perpetual License	N/A	\$2,475.00
7.6		ArcGIS Knowledge Server - Maintenance Prices		
	180567	ArcGIS Knowledge Server Up to Four Cores Maintenance	N/A	\$5,500.00
	181796	ArcGIS Knowledge Server Additional Core (up to 32 per server) Maintenance	N/A	\$1,375.00
	181831	ArcGIS Knowledge Server Additional Core (more than 32 per Server) Maintenance	N/A	\$685.00
7.6		ArcGIS Knowledge Server - Subscription Prices		
	180564	ArcGIS Knowledge Server Up to Four Cores Annual Subscription	N/A	\$11,880.00
	181836	ArcGIS Knowledge Server Up to Four Cores 90 Day License	N/A	\$5,940.00
	181833	ArcGIS Knowledge Server Up to Four Cores 30 Day License	N/A	\$2,273.00
	181718	ArcGIS Knowledge Server Additional Core (up to 32 per server) Annual Subscription	N/A	\$2,970.00
	181837	ArcGIS Knowledge Server Additional Core (up to 32 per server) 90 Day License	N/A	\$1,485.00
	181834	ArcGIS Knowledge Server Additional Core (up to 32 per server) 30 Day License	N/A	\$563.00
	181832	ArcGIS Knowledge Server Additional Core (more than 32 per Server) Annual Subscription	N/A	\$1,485.00
	181838	ArcGIS Knowledge Server Additional Core (more than 32 per Server) 90 Day License	N/A	\$743.00
	181835	ArcGIS Knowledge Server Additional Core (more than 32 per Server) 30 Day License	N/A	\$293.00
ArcGIS Enterprise Staging Servers			2022 Price	2023 Price
8		ArcGIS Enterprise Staging Server - Perpetual License Prices		
	160588	ArcGIS Enterprise Advanced Up to Four Cores Staging Server Perpetual License	\$19,539.00	\$21,493.00
	160590	ArcGIS Enterprise Standard Up to Four Cores Staging Server Perpetual License	\$9,770.00	\$10,747.00
8		ArcGIS Enterprise Staging Server - Maintenance Prices		
	161429	ArcGIS Enterprise Advanced Up to Four Cores Staging Server Maintenance	\$5,000.00	\$5,500.00
	161430	ArcGIS Enterprise Standard Up to Four Cores Staging Server Maintenance	\$2,500.00	\$2,750.00
8		ArcGIS Enterprise Staging Server - Subscription Prices		
	160930	ArcGIS Enterprise Advanced Up to Four Cores Staging Server Annual Subscription	\$11,724.00	\$12,896.00
	160932	ArcGIS Enterprise Standard Up to Four Cores Staging Server Annual Subscription	\$5,862.00	\$6,448.00
8		ArcGIS Enterprise on Kubernetes - Annual Subscription Prices		
	172182	ArcGIS Enterprise on Kubernetes Up to 64 vCPU Staging Server Annual Subscription	N/A	\$48,847.00
	183684	ArcGIS Enterprise on Kubernetes Up to 64 Additional vCPUs Staging Server Annual Subscription	N/A	\$36,635.00
8.1		ArcGIS Monitor Staging Server - Perpetual License Prices		
	162072	ArcGIS Monitor for ArcGIS Server Up to Four Cores Staging Server Perpetual License	\$4,885.00	\$5,374.00
	162074	ArcGIS Monitor for ArcGIS Server Additional Core Staging Server Perpetual License	\$245.00	\$269.00
8.1		ArcGIS Monitor Staging Server - Maintenance Prices		
	162073	ArcGIS Monitor for ArcGIS Server Up to Four Cores Staging Server Maintenance	\$1,250.00	\$1,375.00
	162075	ArcGIS Monitor for ArcGIS Server Additional Core Staging Server Maintenance	\$63.00	\$69.00
8.1		ArcGIS Monitor Staging Server - Subscription Prices		
	162076	ArcGIS Monitor for ArcGIS Server Up to Four Cores Staging Server Annual Subscription	\$1,954.00	\$2,150.00
	162077	ArcGIS Monitor for ArcGIS Server Additional Core Staging Server Annual Subscription	\$245.00	\$269.00

ArcGIS GIS Server Staging Servers			2022 Price	2023 Price
9		ArcGIS GIS Server Staging Server - Perpetual License Prices		
	160600	ArcGIS GIS Server Advanced Up to Four Cores Staging Server Perpetual License	\$19,539.00	\$21,493.00
	160904	ArcGIS GIS Server Advanced Additional Core Staging Server Perpetual License	\$4,885.00	\$5,374.00
	160615	ArcGIS GIS Server Standard Up to Four Cores Staging Server Perpetual License	\$9,770.00	\$10,747.00
	161014	ArcGIS GIS Server Standard Additional Core Staging Server Perpetual License	\$2,443.00	\$2,687.00
	160604	ArcGIS GIS Server Basic Up to Four Cores Staging Server Perpetual License	\$4,885.00	\$5,374.00
	161032	ArcGIS GIS Server Basic Additional Core Staging Server Perpetual License	\$1,222.00	\$1,344.00
9		ArcGIS GIS Server Staging Server - Maintenance Prices		
	161436	ArcGIS GIS Server Advanced Up to Four Cores Staging Server Maintenance	\$5,000.00	\$5,500.00
	161455	ArcGIS GIS Server Advanced Additional Cores Staging Server Maintenance	\$1,250.00	\$1,375.00
	161448	ArcGIS GIS Server Standard Up to Four Cores Staging Server Maintenance	\$2,500.00	\$2,750.00
	161456	ArcGIS GIS Server Standard Additional Cores Staging Server Maintenance	\$625.00	\$685.00
	161439	ArcGIS GIS Server Basic Up to Four Cores Staging Server Maintenance	\$1,500.00	\$1,650.00
	161461	ArcGIS GIS Server Basic Additional Cores Staging Server Maintenance	\$375.00	\$400.00
9		ArcGIS GIS Server Staging Server - Subscription Prices		
	160943	ArcGIS GIS Server Advanced Up to Four Cores Staging Server Annual Subscription	\$11,724.00	\$12,896.00
	160944	ArcGIS GIS Server Advanced Up to Four Cores Staging Server 90 Day License	\$5,862.00	\$6,448.00
	160942	ArcGIS GIS Server Advanced Up to Four Cores Staging Server 30 Day License	\$2,296.00	\$2,516.00
	160955	ArcGIS GIS Server Standard Up to Four Cores Staging Server Annual Subscription	\$5,862.00	\$6,448.00
	160956	ArcGIS GIS Server Standard Up to Four Cores Staging Server 90 Day License	\$2,931.00	\$3,224.00
	160954	ArcGIS GIS Server Standard Up to Four Cores Staging Server 30 Day License	\$1,124.00	\$1,222.00
	160948	ArcGIS GIS Server Basic Up to Four Cores Staging Server Annual Subscription	\$2,931.00	\$3,224.00
	160950	ArcGIS GIS Server Basic Up to Four Cores Staging Server 90 Day License	\$1,466.00	\$1,612.00
	160946	ArcGIS GIS Server Basic Up to Four Cores Staging Server 30 Day License	\$587.00	\$645.00
	160816	ArcGIS GIS Server Advanced Additional Core Staging Server Annual Subscription	\$2,931.00	\$3,224.00
	160556	ArcGIS GIS Server Advanced Additional Core Staging Server 90 Day License	\$1,466.00	\$1,612.00
	160555	ArcGIS GIS Server Advanced Additional Core Staging Server 30 Day License	\$574.00	\$611.00
	160820	ArcGIS GIS Server Standard Additional Core Staging Server Annual Subscription	\$1,466.00	\$1,612.00
	160564	ArcGIS GIS Server Standard Additional Core Staging Server 90 Day License	\$733.00	\$806.00
	160563	ArcGIS GIS Server Standard Additional Core Staging Server 30 Day License	\$281.00	\$294.00
	160818	ArcGIS GIS Server Basic Additional Core Staging Server Annual Subscription	\$733.00	\$806.00
	160560	ArcGIS GIS Server Basic Additional Core Staging Server 90 Day License	\$367.00	\$391.00
	160558	ArcGIS GIS Server Basic Additional Core Staging Server 30 Day License	\$147.00	\$162.00
ArcGIS GIS Server Extensions Staging Servers			2022 Price	2023 Price
10		ArcGIS Data Interoperability for ArcGIS GIS Server Staging Server - Perpetual License Prices		
	160608	ArcGIS Data Interoperability for ArcGIS GIS Server Standard or Advanced (Windows Only) Up to Four Cores Staging Server Perpetual License	\$4,885.00	\$5,374.00
	161023	ArcGIS Data Interoperability for ArcGIS GIS Server Standard or Advanced (Windows Only) Additional Core Staging Server Perpetual License	\$1,222.00	\$1,344.00
10		ArcGIS Data Interoperability for ArcGIS GIS Server Staging Server - Maintenance Prices		
	161443	ArcGIS Data Interoperability for ArcGIS GIS Server Standard or Advanced (Windows Only) Up to Four Cores Staging Server Maintenance	\$1,250.00	\$1,375.00
	161473	ArcGIS Data Interoperability for ArcGIS GIS Server Standard or Advanced (Windows Only) Additional Core Staging Server Maintenance	\$313.00	\$325.00

10		ArcGIS Data Interoperability for ArcGIS GIS Server Staging Server - Subscription Prices		
	161120	ArcGIS Data Interoperability for ArcGIS GIS Server Standard or Advanced (Windows Only) Up to Four Cores Staging Server Annual Subscription	\$2,931.00	\$3,224.00
	161121	ArcGIS Data Interoperability for ArcGIS GIS Server Standard or Advanced (Windows Only) Up to Four Cores Staging Server 90 Day License	\$1,466.00	\$1,612.00
	161119	ArcGIS Data Interoperability for ArcGIS GIS Server Standard or Advanced (Windows Only) Up to Four Cores Staging Server 30 Day License	\$587.00	\$645.00
	160827	ArcGIS Data Interoperability for ArcGIS GIS Server Standard or Advanced (Windows Only) Additional Core Staging Server Annual Subscription	\$733.00	\$806.00
	160570	ArcGIS Data Interoperability for ArcGIS GIS Server Standard or Advanced (Windows Only) Additional Core Staging Server 90 Day License	\$367.00	\$391.00
	160569	ArcGIS Data Interoperability for ArcGIS GIS Server Standard or Advanced (Windows Only) Additional Core Staging Server 30 Day License	\$147.00	\$162.00
10.1		ArcGIS Data Reviewer for ArcGIS GIS Server Staging Server - Perpetual License Prices		
	160606	ArcGIS Data Reviewer for ArcGIS GIS Server Standard or Advanced (Windows Only) Up to Four Cores Staging Server Perpetual License	\$4,885.00	\$5,374.00
	161080	ArcGIS Data Reviewer for ArcGIS GIS Server Standard or Advanced (Windows Only) Additional Core Staging Server Perpetual License	\$1,222.00	\$1,344.00
10.1		ArcGIS Data Reviewer for ArcGIS GIS Server Staging Server - Maintenance Prices		
	161441	ArcGIS Data Reviewer for ArcGIS GIS Server Standard or Advanced (Windows Only) Up to Four Cores Staging Server Maintenance	\$1,250.00	\$1,375.00
	161463	ArcGIS Data Reviewer for ArcGIS GIS Server Standard or Advanced (Windows Only) Additional Core Staging Server Maintenance	\$313.00	\$325.00
10.1		ArcGIS Data Reviewer for ArcGIS GIS Server Staging Server - Subscription Prices		
	160985	ArcGIS Data Reviewer for ArcGIS GIS Server Standard or Advanced (Windows Only) Up to Four Cores Staging Server Annual Subscription	\$2,931.00	\$3,224.00
	160986	ArcGIS Data Reviewer for ArcGIS GIS Server Standard or Advanced (Windows Only) Up to Four Cores Staging Server 90 Day License	\$1,466.00	\$1,612.00
	160984	ArcGIS Data Reviewer for ArcGIS GIS Server Standard or Advanced (Windows Only) Up to Four Cores Staging Server 30 Day License	\$587.00	\$645.00
	160882	ArcGIS Data Reviewer for ArcGIS GIS Server Standard or Advanced (Windows Only) Additional Core Staging Server Annual Subscription	\$733.00	\$806.00
	160824	ArcGIS Data Reviewer for ArcGIS GIS Server Standard or Advanced (Windows Only) Additional Core Staging Server 90 Day License	\$367.00	\$391.00
	160823	ArcGIS Data Reviewer for ArcGIS GIS Server Standard or Advanced (Windows Only) Additional Core Staging Server 30 Day License	\$147.00	\$162.00
10.2		ArcGIS Network Analyst for ArcGIS GIS Server Staging Server - Perpetual License Prices		
	160611	ArcGIS Network Analyst for ArcGIS GIS Server Standard Up to Four Cores Staging Server Perpetual License	\$4,885.00	\$5,374.00
	161026	ArcGIS Network Analyst for ArcGIS GIS Server Standard Additional Staging Server Perpetual License	\$1,222.00	\$1,344.00
10.2		ArcGIS Network Analyst for ArcGIS GIS Server Staging Server - Maintenance Prices		
	161445	ArcGIS Network Analyst for ArcGIS GIS Server Standard Up to Four Cores Staging Server Maintenance	\$1,250.00	\$1,375.00
	161465	ArcGIS Network Analyst for ArcGIS GIS Server Standard Additional Core Staging Server Maintenance	\$313.00	\$325.00
10.2		ArcGIS Network Analyst for ArcGIS GIS Server Staging Server - Subscription Prices		

	161000	ArcGIS Network Analyst for ArcGIS GIS Server Standard Up to Four Cores Staging Server Annual Subscription	\$2,931.00	\$3,224.00
	161001	ArcGIS Network Analyst for ArcGIS GIS Server Standard Up to Four Cores Staging Server 90 Day License	\$1,466.00	\$1,612.00
	160999	ArcGIS Network Analyst for ArcGIS GIS Server Standard Up to Four Cores Staging Server 30 Day License	\$587.00	\$645.00
	160885	ArcGIS Network Analyst for ArcGIS GIS Server Standard Additional Core Staging Server Annual Subscription	\$733.00	\$806.00
	160832	ArcGIS Network Analyst for ArcGIS GIS Server Standard Additional Core Staging Server 90 Day License	\$367.00	\$391.00
	160831	ArcGIS Network Analyst for ArcGIS GIS Server Standard Additional Core Staging Server 30 Day License	\$147.00	\$162.00
10.3		ArcGIS Pipeline Referencing (Location Referencing) for ArcGIS GIS Server Staging Server - Perpetual License Prices		
	153560	ArcGIS Pipeline Referencing (Location Referencing) for ArcGIS GIS Server Standard or Advanced (Windows Only) Up to Four Cores Staging Server Perpetual License	\$4,885.00	\$5,374.00
	153562	ArcGIS Pipeline Referencing (Location Referencing) for ArcGIS GIS Server Standard or Advanced (Windows Only) Additional Core Staging Server Perpetual License	\$1,222.00	\$1,344.00
10.3		ArcGIS Pipeline Referencing (Location Referencing) for ArcGIS GIS Server Staging Server - Maintenance Prices		
	153550	ArcGIS Pipeline Referencing (Location Referencing) for ArcGIS GIS Server Standard or Advanced (Windows Only) Up to Four Cores Staging Server Maintenance	\$1,250.00	\$1,375.00
	153592	ArcGIS Pipeline Referencing (Location Referencing) for ArcGIS GIS Server Standard or Advanced (Windows Only) Additional Core Staging Server Maintenance	\$313.00	\$325.00
10.3		ArcGIS Pipeline Referencing (Location Referencing) for ArcGIS GIS Server Staging Server - Subscription Prices		
	153571	ArcGIS Pipeline Referencing (Location Referencing) for ArcGIS GIS Server Standard or Advanced (Windows Only) Up to Four Cores Staging Server Annual Subscription	\$2,931.00	\$3,224.00
	153570	ArcGIS Pipeline Referencing (Location Referencing) for ArcGIS GIS Server Standard or Advanced (Windows Only) Up to Four Cores Staging Server 90 Day License	\$1,466.00	\$1,612.00
	153569	ArcGIS Pipeline Referencing (Location Referencing) for ArcGIS GIS Server Standard or Advanced (Windows Only) Up to Four Cores Staging Server 30 Day License	\$587.00	\$645.00
	153574	ArcGIS Pipeline Referencing (Location Referencing) for ArcGIS GIS Server Standard or Advanced (Windows Only) Additional Core Staging Server Annual Subscription	\$733.00	\$806.00
	153573	ArcGIS Pipeline Referencing (Location Referencing) for ArcGIS GIS Server Standard or Advanced (Windows Only) Additional Core Staging Server 90 Day License	\$367.00	\$391.00
	153572	ArcGIS Pipeline Referencing (Location Referencing) for ArcGIS GIS Server Standard or Advanced (Windows Only) Additional Core Staging Server 30 Day License	\$147.00	\$162.00
10.4		ArcGIS Workflow Manager (Classic) for ArcGIS GIS Server Staging Server - Perpetual License Prices		
	160616	ArcGIS Workflow Manager (Classic) for ArcGIS GIS Server Standard or Advanced (Windows Only) Up to Four Cores Staging Server Perpetual License	\$4,885.00	\$5,374.00
	161049	ArcGIS Workflow Manager (Classic) for ArcGIS GIS Server Standard or Advanced (Windows Only) Additional Core Staging Perpetual License	\$1,222.00	\$1,344.00
10.4		ArcGIS Workflow Manager (Classic) for ArcGIS GIS Server Staging Server - Maintenance Prices		
	161449	ArcGIS Workflow Manager (Classic) for ArcGIS GIS Server Standard or Advanced (Windows Only) Up to Four Cores Staging Server Maintenance	\$1,250.00	\$1,375.00
	161466	ArcGIS Workflow Manager (Classic) for ArcGIS GIS Server Standard or Advanced (Windows Only) Additional Core Staging Maintenance	\$313.00	\$325.00

10.4		ArcGIS Workflow Manager (Classic) for ArcGIS GIS Server Staging Server - Subscription Prices		
	161009	ArcGIS Workflow Manager (Classic) for ArcGIS GIS Server Standard or Advanced (Windows Only) Up to Four Cores Staging Server Annual Subscription	\$2,931.00	\$3,224.00
	161010	ArcGIS Workflow Manager (Classic) for ArcGIS GIS Server Standard or Advanced (Windows Only) Up to Four Cores Staging Server 90 Day License	\$1,466.00	\$1,612.00
	161008	ArcGIS Workflow Manager (Classic) for ArcGIS GIS Server Standard or Advanced (Windows Only) Up to Four Cores Staging Server 30 Day License	\$587.00	\$645.00
	160807	ArcGIS Workflow Manager (Classic) for ArcGIS GIS Server Standard or Advanced (Windows Only) Additional Core Staging Server Annual Subscription	\$733.00	\$806.00
	160546	ArcGIS Workflow Manager (Classic) for ArcGIS GIS Server Standard or Advanced (Windows Only) Additional Core Staging Server 90 Day License	\$367.00	\$391.00
	160545	ArcGIS Workflow Manager (Classic) for ArcGIS GIS Server Standard or Advanced (Windows Only) Additional Core Staging Server 30 Day License	\$147.00	\$162.00
10.5		ArcGIS Maritime for ArcGIS GIS Server Staging Server - Perpetual License Prices		
	160601	ArcGIS Maritime for ArcGIS GIS Server Standard or Advanced (Windows Only) Up to Four Cores Staging Server Perpetual License	\$4,885.00	\$5,374.00
	161114	ArcGIS Maritime for ArcGIS GIS Server Standard or Advanced (Windows Only) Additional Core Staging Server Perpetual License	\$1,222.00	\$1,344.00
10.5		ArcGIS Maritime for ArcGIS GIS Server Staging Server - Maintenance Prices		
	161437	ArcGIS Maritime for ArcGIS GIS Server Standard or Advanced (Windows Only) Up to Four Cores Staging Server Maintenance	\$1,250.00	\$1,375.00
	161469	ArcGIS Maritime for ArcGIS GIS Server Standard or Advanced (Windows Only) Additional Core Staging Server Maintenance	\$313.00	\$325.00
10.5		ArcGIS Maritime for ArcGIS GIS Server Staging Server - Subscription Prices		
	160991	ArcGIS for Maritime for ArcGIS GIS Server Standard or Advanced (Windows Only) Up to Four Cores Staging Server Annual Subscription	\$2,931.00	\$3,224.00
	160992	ArcGIS for Maritime for ArcGIS GIS Server Standard or Advanced (Windows Only) Up to Four Cores Staging Server 90 Day License	\$1,466.00	\$1,612.00
	160990	ArcGIS for Maritime for ArcGIS GIS Server Standard or Advanced (Windows Only) Up to Four Cores Staging Server 30 Day License	\$587.00	\$645.00
	160066	ArcGIS for Maritime for ArcGIS GIS Server Standard or Advanced (Windows Only) Additional Core Staging Server Annual Subscription	\$733.00	\$806.00
	160067	ArcGIS for Maritime for ArcGIS GIS Server Standard or Advanced (Windows Only) Additional Core Staging Server 90 Day License	\$367.00	\$391.00
	160065	ArcGIS for Maritime for ArcGIS GIS Server Standard or Advanced (Windows Only) Additional Core Staging Server 30 Day License	\$147.00	\$162.00
10.6		ArcGIS Defense Mapping for ArcGIS GIS Server Staging Server - Perpetual License Prices		
	160605	ArcGIS Defense Mapping for ArcGIS GIS Server Advanced (Windows Only) Up to Four Cores Staging Server Perpetual License	\$4,885.00	\$5,374.00
	161109	ArcGIS Defense Mapping for ArcGIS GIS Server Advanced (Windows Only) Additional Core Staging Server Perpetual License	\$1,222.00	\$1,344.00
10.6		ArcGIS Defense Mapping for ArcGIS GIS Server Staging Server - Maintenance Prices		
	161440	ArcGIS Defense Mapping for ArcGIS GIS Server Advanced (Windows Only) Up to Four Cores Staging Server Maintenance	\$1,250.00	\$1,375.00
	161462	ArcGIS Defense Mapping for ArcGIS GIS Server Advanced (Windows Only) Additional Core Staging Server Maintenance	\$313.00	\$325.00
10.6		ArcGIS Defense Mapping for ArcGIS GIS Server Staging Server - Subscription Prices		
	160958	ArcGIS Defense Mapping for ArcGIS GIS Server Advanced (Windows Only) Up to Four Cores Staging Server Annual Subscription	\$2,931.00	\$3,224.00

	160959	ArcGIS Defense Mapping for ArcGIS GIS Server Advanced (Windows Only) Up to Four Cores Staging Server 90 Day License	\$1,466.00	\$1,612.00
	160957	ArcGIS Defense Mapping for ArcGIS GIS Server Advanced (Windows Only) Up to Four Cores Staging Server 30 Day License	\$587.00	\$645.00
	160540	ArcGIS Defense Mapping for ArcGIS GIS Server Advanced (Windows Only) Additional Core Staging Server Annual Subscription	\$733.00	\$806.00
	160171	ArcGIS Defense Mapping for ArcGIS GIS Server Advanced (Windows Only) Additional Core Staging Server 90 Day License	\$367.00	\$391.00
	160170	ArcGIS Defense Mapping for ArcGIS GIS Server Advanced (Windows Only) Additional Core Staging Server 30 Day License	\$147.00	\$162.00
10.7		ArcGIS Production Mapping for ArcGIS GIS Server Staging Server - Perpetual License Prices		
	160612	ArcGIS Production Mapping for ArcGIS GIS Server Standard or Advanced (Windows Only) Up to Four Cores Staging Server Perpetual License	\$4,885.00	\$5,374.00
	161099	ArcGIS Production Mapping for ArcGIS GIS Server Standard or Advanced (Windows Only) Additional Core Staging Server Perpetual License	\$1,222.00	\$1,344.00
10.7		ArcGIS Production Mapping for ArcGIS GIS Server Staging Server - Maintenance Prices		
	161446	ArcGIS Production Mapping for ArcGIS GIS Server Standard or Advanced (Windows Only) Up to Four Cores Staging Server Maintenance	\$1,250.00	\$1,375.00
	161475	ArcGIS Production Mapping for ArcGIS GIS Server Standard or Advanced (Windows Only) Additional Core Staging Server Maintenance	\$313.00	\$325.00
10.7		ArcGIS Production Mapping for ArcGIS GIS Server Staging Server - Subscription Prices		
	160979	ArcGIS Production Mapping for ArcGIS GIS Server Standard or Advanced (Windows Only) Up to Four Cores Staging Server Annual Subscription	\$2,931.00	\$3,224.00
	160980	ArcGIS Production Mapping for ArcGIS GIS Server Standard or Advanced (Windows Only) Up to Four Cores Staging Server 90 Day License	\$1,466.00	\$1,612.00
	160978	ArcGIS Production Mapping for ArcGIS GIS Server Standard or Advanced (Windows Only) Up to Four Cores Staging Server 30 Day License	\$587.00	\$645.00
	160543	ArcGIS Production Mapping for ArcGIS GIS Server Standard or Advanced (Windows Only) Additional Core Staging Server Annual Subscription	\$733.00	\$806.00
	160177	ArcGIS Production Mapping for ArcGIS GIS Server Standard or Advanced (Windows Only) Additional Core Staging Server 90 Day License	\$367.00	\$391.00
	160176	ArcGIS Production Mapping for ArcGIS GIS Server Standard or Advanced (Windows Only) Additional Core Staging Server 30 Day License	\$147.00	\$162.00
10.8		ArcGIS Roads and Highways (Location Referencing) for ArcGIS GIS Server Staging Server - Perpetual License Prices		
	172461	ArcGIS Roads and Highways (Location Referencing) for ArcGIS GIS Server Standard or Advanced (Windows Only) Up to Four Cores Staging Server Perpetual License	\$4,885.00	\$5,374.00
	161085	ArcGIS Roads and Highways (Location Referencing) for ArcGIS GIS Server Standard or Advanced (Windows Only) Additional Core Staging Server Perpetual License	\$1,222.00	\$1,344.00
10.8		ArcGIS Roads and Highways (Location Referencing) for ArcGIS GIS Server Staging Server - Maintenance Prices		
	161452	ArcGIS Roads and Highways (Location Referencing) for ArcGIS GIS Server Standard or Advanced (Windows Only) Up to Four Cores Staging Server Maintenance	\$1,250.00	\$1,375.00
	161471	ArcGIS Roads and Highways (Location Referencing) for ArcGIS GIS Server Standard or Advanced (Windows Only) Additional Core Staging Server Maintenance	\$313.00	\$325.00
10.8		ArcGIS Roads and Highways (Location Referencing) for ArcGIS GIS Server Staging Server - Subscription Prices		

	172465	ArcGIS Roads and Highways (Location Referencing) for ArcGIS GIS Server Standard or Advanced (Windows Only) Up to Four Cores Staging Server Annual Subscription	\$2,931.00	\$3,224.00
	172467	ArcGIS Roads and Highways (Location Referencing) for ArcGIS GIS Server Standard or Advanced (Windows Only) Up to Four Cores Staging Server 90 Day License	\$1,466.00	\$1,612.00
	172466	ArcGIS Roads and Highways (Location Referencing) for ArcGIS GIS Server Standard or Advanced (Windows Only) Up to Four Cores Staging Server 30 Day License	\$587.00	\$645.00
	160833	ArcGIS Roads and Highways (Location Referencing) for ArcGIS GIS Server Standard or Advanced (Windows Only) Additional Core Staging Server Annual Subscription	\$733.00	\$806.00
	160574	ArcGIS Roads and Highways (Location Referencing) for ArcGIS GIS Server Standard or Advanced (Windows Only) Additional Core Staging Server 90 Day License	\$367.00	\$391.00
	160573	ArcGIS Roads and Highways (Location Referencing) for ArcGIS GIS Server Standard or Advanced (Windows Only) Additional Core Staging Server 30 Day License	\$147.00	\$162.00
10.9		ArcGIS Utility Network Management for ArcGIS GIS Server Staging Server - Perpetual License Prices		
	162557	ArcGIS Utility Network Management for ArcGIS GIS Server Standard or Advanced (Windows Only) Up to Four Cores Staging Server Perpetual License	\$4,885.00	\$5,374.00
	162520	ArcGIS Utility Network Management for ArcGIS GIS Server Standard or Advanced (Windows Only) Additional Core Staging Server Perpetual License	\$1,222.00	\$1,344.00
10.9		ArcGIS Utility Network Management for ArcGIS GIS Server Staging Server - Maintenance Prices		
	162602	ArcGIS Utility Network Management for ArcGIS GIS Server Standard or Advanced (Windows Only) Up to Four Cores Staging Server Maintenance	\$1,250.00	\$1,375.00
	162632	ArcGIS Utility Network Management for ArcGIS GIS Server Standard or Advanced (Windows Only) Additional Core Staging Server Maintenance	\$313.00	\$325.00
10.9		ArcGIS Utility Network Management for ArcGIS GIS Server Staging Server - Subscription Prices		
	162644	ArcGIS Utility Network Management for ArcGIS GIS Staging Server Standard or Advanced (Windows Only) Up to Four Cores Annual Subscription	\$2,931.00	\$3,224.00
	162642	ArcGIS Utility Network Management for ArcGIS GIS Staging Server Standard or Advanced (Windows Only) Up to Four Cores 90 Day License	\$1,466.00	\$1,612.00
	162640	ArcGIS Utility Network Management for ArcGIS GIS Staging Server Standard or Advanced (Windows Only) Up to Four Cores 30 Day License	\$587.00	\$645.00
	162645	ArcGIS Utility Network Management for ArcGIS GIS Staging Server Standard or Advanced (Windows Only) Additional Core Annual Subscription	\$733.00	\$806.00
	162643	ArcGIS Utility Network Management for ArcGIS GIS Staging Server Standard or Advanced (Windows Only) Additional Core 90 Day License	\$367.00	\$391.00
	162641	ArcGIS Utility Network Management for ArcGIS GIS Staging Server Standard or Advanced (Windows Only) Additional Core 30 Day License	\$147.00	\$162.00
10.11		ArcGIS LocateXT for ArcGIS GIS Server Staging Server - Perpetual License Prices		
	167434	ArcGIS LocateXT for ArcGIS GIS Server Standard or Advanced (Windows Only) Up to Four Cores Staging Server Perpetual License	\$4,885.00	\$5,374.00
	167436	ArcGIS LocateXT for ArcGIS GIS Server Standard or Advanced (Windows Only) Additional Core Staging Server Perpetual License	\$1,222.00	\$1,344.00
10.11		ArcGIS LocateXT for ArcGIS GIS Server Staging Server - Maintenance Prices		
	167460	ArcGIS LocateXT for ArcGIS GIS Server Standard or Advanced (Windows Only) Up to Four Cores Staging Server Maintenance	\$1,250.00	\$1,375.00
	167462	ArcGIS LocateXT for ArcGIS GIS Server Standard or Advanced (Windows Only) Additional Core Staging Server Maintenance	\$313.00	\$325.00
10.11		ArcGIS LocateXT for ArcGIS GIS Server Staging Server - Subscription Prices		
	167438	ArcGIS LocateXT for ArcGIS GIS Staging Server Standard or Advanced (Windows Only) Up to Four Cores Annual Subscription	\$2,931.00	\$3,224.00

	167453	ArcGIS LocateXT for ArcGIS GIS Staging Server Standard or Advanced (Windows Only) Up to Four Cores 90 Day License	\$1,466.00	\$1,612.00
	167452	ArcGIS LocateXT for ArcGIS GIS Staging Server Standard or Advanced (Windows Only) Up to Four Cores 30 Day License	\$587.00	\$645.00
	167440	ArcGIS LocateXT for ArcGIS GIS Staging Server Standard or Advanced (Windows Only) Additional Core Annual Subscription	\$733.00	\$806.00
	167457	ArcGIS LocateXT for ArcGIS GIS Staging Server Standard or Advanced (Windows Only) Additional Core 90 Day License	\$367.00	\$391.00
	167456	ArcGIS LocateXT for ArcGIS GIS Staging Server Standard or Advanced (Windows Only) Additional Core 30 Day License	\$147.00	\$162.00
10.12		ArcGIS Aviation Airports for ArcGIS GIS Server Staging Server - Perpetual License Prices		
	181776	ArcGIS Aviation Airports for ArcGIS GIS Server Advanced (Windows Only) Up to Four Cores Staging Server Perpetual License	N/A	\$5,374.00
	181780	ArcGIS Aviation Airports for ArcGIS GIS Server Advanced (Windows Only) Additional Core Staging Server Perpetual License	N/A	\$1,344.00
10.12		ArcGIS Aviation Airports for ArcGIS GIS Server Staging Server - Maintenance Prices		
	181822	ArcGIS Aviation Airports for ArcGIS GIS Server Advanced (Windows Only) Up to Four Cores Staging Server Maintenance	N/A	\$1,375.00
	181823	ArcGIS Aviation Airports for ArcGIS GIS Server Advanced (Windows Only) Additional Core Staging Server Maintenance	N/A	\$325.00
10.12		ArcGIS Aviation Airports for ArcGIS GIS Server Staging Server - Subscription Prices		
	181777	ArcGIS Aviation Airports for ArcGIS GIS Staging Server Advanced (Windows Only) Up to Four Cores Annual Subscription	N/A	\$3,224.00
	181778	ArcGIS Aviation Airports for ArcGIS GIS Staging Server Advanced (Windows Only) Up to Four Cores 90 Day License	N/A	\$1,612.00
	181779	ArcGIS Aviation Airports for ArcGIS GIS Staging Server Advanced (Windows Only) Up to Four Cores 30 Day License	N/A	\$645.00
	181781	ArcGIS Aviation Airports for ArcGIS GIS Staging Server Advanced (Windows Only) Additional Core Annual Subscription	N/A	\$806.00
	181782	ArcGIS Aviation Airports for ArcGIS GIS Staging Server Advanced (Windows Only) Additional Core 90 Day License	N/A	\$391.00
	181783	ArcGIS Aviation Airports for ArcGIS GIS Staging Server Advanced (Windows Only) Additional Core 30 Day License	N/A	\$162.00
10.13		ArcGIS Aviation Charting for ArcGIS GIS Server Staging Server - Perpetual License Prices		
	181747	ArcGIS Aviation Charting for ArcGIS GIS Server Advanced (Windows Only) Up to Four Cores Staging Server Perpetual License	N/A	\$5,374.00
	181751	ArcGIS Aviation Charting for ArcGIS GIS Server Advanced (Windows Only) Additional Core Staging Server Perpetual License	N/A	\$1,344.00
10.13		ArcGIS Aviation Charting for ArcGIS GIS Server Staging Server - Maintenance Prices		
	181814	ArcGIS Aviation Charting for ArcGIS GIS Server Advanced (Windows Only) Up to Four Cores Staging Server Maintenance	N/A	\$1,375.00
	181815	ArcGIS Aviation Charting for ArcGIS GIS Server Advanced (Windows Only) Additional Core Staging Server Maintenance	N/A	\$325.00
10.13		ArcGIS Aviation Charting for ArcGIS GIS Server Staging Server - Subscription Prices		
	181748	ArcGIS Aviation Charting for ArcGIS GIS Staging Server Advanced (Windows Only) Up to Four Cores Annual Subscription	N/A	\$3,224.00
	181749	ArcGIS Aviation Charting for ArcGIS GIS Staging Server Advanced (Windows Only) Up to Four Cores 90 Day License	N/A	\$1,612.00

	181750	ArcGIS Aviation Charting for ArcGIS GIS Staging Server Advanced (Windows Only) Up to Four Cores 30 Day License	N/A	\$645.00
	181752	ArcGIS Aviation Charting for ArcGIS GIS Staging Server Advanced (Windows Only) Additional Core Annual Subscription	N/A	\$806.00
	181753	ArcGIS Aviation Charting for ArcGIS GIS Staging Server Advanced (Windows Only) Additional Core 90 Day License	N/A	\$391.00
	181754	ArcGIS Aviation Charting for ArcGIS GIS Staging Server Advanced (Windows Only) Additional Core 30 Day License	N/A	\$162.00
10.14		ArcGIS Enterprise Staging Server Upgrades		
10.14		ArcGIS Enterprise Staging Server from ArcGIS Enterprise Staging Server Upgrade - Perpetual License Prices		
	154629	ArcGIS Enterprise Advanced Staging Server Up to Four Cores Upgrade from ArcGIS Enterprise Standard Staging Server	\$9,770.00	\$10,747.00
10.14		ArcGIS Enterprise Staging Server from ArcGIS GIS Server Staging Server Upgrade - Perpetual License Prices		
	154787	ArcGIS Enterprise Advanced Staging Server Up to Four Cores Upgrade from ArcGIS GIS Server Basic Staging Server	\$14,654.00	\$16,120.00
	154785	ArcGIS Enterprise Standard Staging Server Up to Four Cores Upgrade from ArcGIS GIS Server Basic Staging Server	\$4,885.00	\$5,374.00
10.14		ArcGIS GIS Server Staging Server from ArcGIS GIS Server Staging Server Upgrade - Perpetual License Prices		
	154849	ArcGIS GIS Server Advanced Staging Server Up to Four Cores Upgrade from ArcGIS GIS Server Standard Staging Server	\$9,770.00	\$10,747.00
	154855	ArcGIS GIS Server Advanced Staging Server Additional Cores Upgrade from ArcGIS GIS Server Standard Staging Server	\$2,443.00	\$2,687.00
	154847	ArcGIS GIS Server Advanced Staging Server Up to Four Cores Upgrade from ArcGIS GIS Server Basic Staging Server	\$14,655.00	\$16,120.00
	154853	ArcGIS GIS Server Advanced Staging Server Additional Core Upgrade from ArcGIS GIS Server Basic Staging Server	\$3,664.00	\$4,030.00
	154845	ArcGIS GIS Server Standard Staging Server Up to Four Cores Upgrade from ArcGIS GIS Server Basic Staging Server	\$4,885.00	\$5,374.00
	154851	ArcGIS GIS Server Standard Staging Server Additional Core Upgrade from ArcGIS GIS Server Basic Staging Server	\$1,222.00	\$1,344.00
ArcGIS Enterprise Optional Capability Servers Staging Servers			2022 Price	2023 Price
11		ArcGIS GeoAnalytics Server Staging Server - Perpetual License Prices		
	160594	ArcGIS GeoAnalytics Server Up to Four Cores Staging Server Perpetual License	\$9,770.00	\$10,747.00
	160039	ArcGIS GeoAnalytics Server Additional Core (up to 32 per server) Staging Server Perpetual License	\$2,443.00	\$2,687.00
	160143	ArcGIS GeoAnalytics Server Additional Core (more than 32 per server) Staging Server Perpetual License	\$1,222.00	\$1,344.00
11		ArcGIS GeoAnalytics Server Staging Server - Maintenance Prices		
	161433	ArcGIS GeoAnalytics Server Up to Four Cores Staging Server Maintenance	\$2,500.00	\$2,750.00
	161459	ArcGIS GeoAnalytics Server Additional Core (up to 32 per server) Staging Server Maintenance	\$625.00	\$685.00
	161477	ArcGIS GeoAnalytics Server Additional Core (more than 32 per Server) Staging Server Maintenance	\$313.00	\$325.00
11		ArcGIS GeoAnalytics Server Staging Server - Subscription Prices		
	160964	ArcGIS GeoAnalytics Server Up to Four Cores Staging Server Annual Subscription	\$5,862.00	\$6,448.00
	160965	ArcGIS GeoAnalytics Server Up to Four Cores Staging Server 90 Day License	\$2,931.00	\$3,224.00
	160963	ArcGIS GeoAnalytics Server Up to Four Cores Staging Server 30 Day License	\$1,124.00	\$1,222.00

	160822	ArcGIS GeoAnalytics Server Additional Core (up to 32 per server) Staging Server Annual Subscription	\$1,466.00	\$1,612.00
	160568	ArcGIS GeoAnalytics Server Additional Core (up to 32 per server) Staging Server 90 Day License	\$733.00	\$806.00
	160567	ArcGIS GeoAnalytics Server Additional Core (up to 32 per server) Staging Server 30 Day License	\$281.00	\$294.00
	160887	ArcGIS GeoAnalytics Server Additional Core (more than 32 per Server) Staging Server Annual Subscription	\$733.00	\$806.00
	160873	ArcGIS GeoAnalytics Server Additional Core (more than 32 per Server) Staging Server 90 Day License	\$367.00	\$391.00
	160872	ArcGIS GeoAnalytics Server Additional Core (more than 32 per Server) Staging Server 30 Day License	\$140.00	\$162.00
11.1		ArcGIS GeoEvent Server Staging Server - Perpetual License Prices		
	160596	ArcGIS GeoEvent Server Up to Four Cores Staging Server Perpetual License	\$9,770.00	\$10,747.00
	161091	ArcGIS GeoEvent Server Additional Core (up to 32 per server) Staging Server Perpetual License	\$2,443.00	\$2,687.00
	160642	ArcGIS GeoEvent Server Additional Core (more than 32 per server) Staging Server Perpetual License	\$1,222.00	\$1,344.00
11.1		ArcGIS GeoEvent Server Staging Server - Maintenance Prices		
	161434	ArcGIS GeoEvent Server Up to Four Cores Staging Server Maintenance	\$2,500.00	\$2,750.00
	161454	ArcGIS GeoEvent Server Additional Core (up to 32 per server) Staging Server Maintenance	\$625.00	\$685.00
	161478	ArcGIS GeoEvent Server Additional Core (more than 32 per Server) Staging Server Maintenance	\$313.00	\$325.00
11.1		ArcGIS GeoEvent Server Staging Server - Subscription Prices		
	160967	ArcGIS GeoEvent Server Up to Four Cores Staging Server Annual Subscription	\$5,862.00	\$6,448.00
	160971	ArcGIS GeoEvent Server Up to Four Cores Staging Server 90 Day License	\$2,931.00	\$3,224.00
	160970	ArcGIS GeoEvent Server Up to Four Cores Staging Server 30 Day License	\$1,124.00	\$1,222.00
	160877	ArcGIS GeoEvent Server Additional Core (up to 32 per server) Staging Server Annual Subscription	\$1,466.00	\$1,612.00
	160881	ArcGIS GeoEvent Server Additional Core (up to 32 per server) Staging Server 90 Day License	\$733.00	\$806.00
	160880	ArcGIS GeoEvent Server Additional Core (up to 32 per server) Staging Server 30 Day License	\$281.00	\$294.00
	160892	ArcGIS GeoEvent Server Additional Core (more than 32 per Server) Staging Server Annual Subscription	\$733.00	\$806.00
	160893	ArcGIS GeoEvent Server Additional Core (more than 32 per Server) Staging Server 90 Day License	\$367.00	\$391.00
	160891	ArcGIS GeoEvent Server Additional Core (more than 32 per Server) Staging Server 30 Day License	\$140.00	\$162.00
11.2		ArcGIS Image Server Staging Server - Perpetual License Prices		
	160598	ArcGIS Image Server Up to Four Cores Staging Server Perpetual License	\$9,770.00	\$10,747.00
	161057	ArcGIS Image Server Additional Core (up to 32 per server) Staging Server Perpetual License	\$2,443.00	\$2,687.00
	160044	ArcGIS Image Server Additional Core (more than 32 per server) Staging Server Perpetual License	\$1,222.00	\$1,344.00
11.2		ArcGIS Image Server Staging Server - Maintenance Prices		
	161435	ArcGIS Image Server Up to Four Cores Staging Server Maintenance	\$2,500.00	\$2,750.00
	161460	ArcGIS Image Server Additional Core (up to 32 per server) Staging Server Maintenance	\$625.00	\$685.00

	161479	ArcGIS Image Server Additional Core (more than 32 per Server) Staging Server Maintenance	\$313.00	\$325.00
11.2		ArcGIS Image Server Staging Server - Subscription Prices		
	160937	ArcGIS Image Server Up to Four Cores Staging Server Annual Subscription	\$5,862.00	\$6,448.00
	160938	ArcGIS Image Server Up to Four Cores Staging Server 90 Day License	\$2,931.00	\$3,224.00
	160936	ArcGIS Image Server Up to Four Cores Staging Server 30 Day License	\$1,124.00	\$1,222.00
	160814	ArcGIS Image Server Additional Core (up to 32 per server) Staging Server Annual Subscription	\$1,466.00	\$1,612.00
	160552	ArcGIS Image Server Additional Core (up to 32 per server) Staging Server 90 Day License	\$733.00	\$806.00
	160551	ArcGIS Image Server Additional Core (up to 32 per server) Staging Server 30 Day License	\$281.00	\$294.00
	160875	ArcGIS Image Server Additional Core (more than 32 per Server) Staging Server Annual Subscription	\$733.00	\$806.00
	160812	ArcGIS Image Server Additional Core (more than 32 per Server) Staging Server 90 Day License	\$367.00	\$391.00
	160811	ArcGIS Image Server Additional Core (more than 32 per Server) Staging Server 30 Day License	\$140.00	\$162.00
11.3		ArcGIS Notebook Server Staging Server - Perpetual License Prices		
	168135	ArcGIS Notebook Server Up to Four Cores Staging Server Perpetual License	\$9,770.00	\$10,747.00
	168136	ArcGIS Notebook Server Additional Core (up to 32 per server) Staging Server Perpetual License	\$2,443.00	\$2,687.00
	168137	ArcGIS Notebook Server Additional Core (more than 32 per server) Staging Server Perpetual License	\$1,222.00	\$1,344.00
11.3		ArcGIS Notebook Server Staging Server - Maintenance Prices		
	168147	ArcGIS Notebook Server Up to Four Cores Staging Server Maintenance	\$2,500.00	\$2,750.00
	168148	ArcGIS Notebook Server Additional Core (up to 32 per server) Staging Server Maintenance	\$625.00	\$685.00
	168149	ArcGIS Notebook Server Additional Core (more than 32 per Server) Staging Server Maintenance	\$313.00	\$325.00
11.3		ArcGIS Notebook Server Staging Server - Subscription Prices		
	168144	ArcGIS Notebook Server Up to Four Cores Staging Server Annual Subscription	\$5,862.00	\$6,448.00
	168141	ArcGIS Notebook Server Up to Four Cores Staging Server 90 Day License	\$2,931.00	\$3,224.00
	168138	ArcGIS Notebook Server Up to Four Cores Staging Server 30 Day License	\$1,124.00	\$1,222.00
	168145	ArcGIS Notebook Server Additional Core (up to 32 per server) Staging Server Annual Subscription	\$1,466.00	\$1,612.00
	168142	ArcGIS Notebook Server Additional Core (up to 32 per server) Staging Server 90 Day License	\$733.00	\$806.00
	168139	ArcGIS Notebook Server Additional Core (up to 32 per server) Staging Server 30 Day License	\$281.00	\$294.00
	168146	ArcGIS Notebook Server Additional Core (more than 32 per Server) Staging Server Annual Subscription	\$733.00	\$806.00
	168143	ArcGIS Notebook Server Additional Core (more than 32 per Server) Staging Server 90 Day License	\$367.00	\$391.00
	168140	ArcGIS Notebook Server Additional Core (more than 32 per Server) Staging Server 30 Day License	\$140.00	\$162.00
11.4		ArcGIS Mission Server Staging Server - Perpetual License Prices		
	172558	ArcGIS Mission Server Up to Four Cores Staging Server Perpetual License	\$9,770.00	\$10,747.00
	172559	ArcGIS Mission Server Additional Core (up to 32 per server) Staging Server Perpetual License	\$2,443.00	\$2,687.00

	172560	ArcGIS Mission Server Additional Core (more than 32 per server) Staging Server Perpetual License	\$1,222.00	\$1,344.00
11.4		ArcGIS Mission Server Staging Server - Maintenance Prices		
	172570	ArcGIS Mission Server Up to Four Cores Staging Server Maintenance	\$2,500.00	\$2,750.00
	172571	ArcGIS Mission Server Additional Core (up to 32 per server) Staging Server Maintenance	\$625.00	\$685.00
	172572	ArcGIS Mission Server Additional Core (more than 32 per Server) Staging Server Maintenance	\$313.00	\$325.00
11.4		ArcGIS Mission Server Staging Server - Subscription Prices		
	172567	ArcGIS Mission Server Up to Four Cores Staging Server Annual Subscription	\$5,862.00	\$6,448.00
	172564	ArcGIS Mission Server Up to Four Cores Staging Server 90 Day License	\$2,931.00	\$3,224.00
	172561	ArcGIS Mission Server Up to Four Cores Staging Server 30 Day License	\$1,124.00	\$1,222.00
	172568	ArcGIS Mission Server Additional Core (up to 32 per server) Staging Server Annual Subscription	\$1,466.00	\$1,612.00
	172565	ArcGIS Mission Server Additional Core (up to 32 per server) Staging Server 90 Day License	\$733.00	\$806.00
	172562	ArcGIS Mission Server Additional Core (up to 32 per server) Staging Server 30 Day License	\$281.00	\$294.00
	172569	ArcGIS Mission Server Additional Core (more than 32 per Server) Staging Server Annual Subscription	\$733.00	\$806.00
	172566	ArcGIS Mission Server Additional Core (more than 32 per Server) Staging Server 90 Day License	\$367.00	\$391.00
	172563	ArcGIS Mission Server Additional Core (more than 32 per Server) Staging Server 30 Day License	\$140.00	\$162.00
11.5		ArcGIS Workflow Manager Server Staging Server - Perpetual Prices		
	177528	ArcGIS Workflow Manager Server Up to Four Cores Staging Server Perpetual License	\$9,770.00	\$10,747.00
	177530	ArcGIS Workflow Manager Server Additional Core (up to 32 per server) Staging Server Perpetual License	\$2,443.00	\$2,687.00
	177529	ArcGIS Workflow Manager Server Additional Core (more than 32 per server) Staging Server Perpetual License	\$1,222.00	\$1,344.00
11.5		ArcGIS Workflow Manager Server Staging Server - Maintenance Prices		
	177588	ArcGIS Workflow Manager Server Up to Four Cores Staging Server Maintenance	\$2,500.00	\$2,750.00
	177590	ArcGIS Workflow Manager Server Additional Core (up to 32 per server) Staging Server Maintenance	\$625.00	\$685.00
	177589	ArcGIS Workflow Manager Server Additional Core (more than 32 per Server) Staging Server Maintenance	\$313.00	\$325.00
11.5		ArcGIS Workflow Manager Server Staging Server - Subscription Prices		
	177566	ArcGIS Workflow Manager Server Advanced Up to Four Cores Staging Server Annual Subscription	\$5,862.00	\$6,448.00
	177567	ArcGIS Workflow Manager Server Advanced Up to Four Cores Staging Server 90 Day License	\$2,931.00	\$3,224.00
	177555	ArcGIS Workflow Manager Server Advanced Up to Four Cores Staging Server 30 Day License	\$1,124.00	\$1,222.00
	177569	ArcGIS Workflow Manager Server Advanced Additional Core (up to 32 per server) Staging Server Annual Subscription	\$1,466.00	\$1,612.00
	177571	ArcGIS Workflow Manager Server Advanced Additional Core (up to 32 per server) Staging Server 90 Day License	\$733.00	\$806.00
	177557	ArcGIS Workflow Manager Server Advanced Additional Core (up to 32 per server) Staging Server 30 Day License	\$281.00	\$294.00
	177568	ArcGIS Workflow Manager Server Advanced Additional Core (more than 32 per Server) Staging Server Annual Subscription	\$733.00	\$806.00

	177570	ArcGIS Workflow Manager Server Advanced Additional Core (more than 32 per Server) Staging Server 90 Day License	\$367.00	\$391.00
	177556	ArcGIS Workflow Manager Server Advanced Additional Core (more than 32 per Server) Staging Server 30 Day License	\$140.00	\$162.00
11.6		ArcGIS Knowledge Server Staging Server - Perpetual License Prices		
	182423	ArcGIS Knowledge Server Up to Four Cores Staging Server Perpetual License	N/A	\$10,747.00
	182467	ArcGIS Knowledge Server Additional Core (up to 32 per server) Staging Server Perpetual License	N/A	\$2,687.00
	182468	ArcGIS Knowledge Server Additional Core (more than 32 per Server) Staging Server Perpetual License	N/A	\$1,344.00
11.6		ArcGIS Knowledge Server Staging Server - Maintenance Prices		
	182469	ArcGIS Knowledge Server Up to Four Cores Staging Server Maintenance	N/A	\$2,750.00
	182470	ArcGIS Knowledge Server Additional Core (up to 32 per server) Staging Server Maintenance	N/A	\$685.00
	182471	ArcGIS Knowledge Server Additional Core (more than 32 per Server) Staging Server Maintenance	N/A	\$325.00
11.6		ArcGIS Knowledge Server Staging Server - Subscription Prices		
	182472	ArcGIS Knowledge Server Up to Four Cores Staging Server Annual Subscription	N/A	\$6,448.00
	182478	ArcGIS Knowledge Server Up to Four Cores Staging Server 90 Day License	N/A	\$3,224.00
	182475	ArcGIS Knowledge Server Up to Four Cores Staging Server 30 Day License	N/A	\$1,222.00
	182473	ArcGIS Knowledge Server Additional Core (up to 32 per server) Staging Server Annual Subscription	N/A	\$1,612.00
	182479	ArcGIS Knowledge Server Additional Core (up to 32 per server) Staging Server 90 Day License	N/A	\$806.00
	182476	ArcGIS Knowledge Server Additional Core (up to 32 per server) Staging Server 30 Day License	N/A	\$294.00
	182474	ArcGIS Knowledge Server Additional Core (more than 32 per Server) Staging Server Annual Subscription	N/A	\$806.00
	182480	ArcGIS Knowledge Server Additional Core (more than 32 per Server) Staging Server 90 Day License	N/A	\$391.00
	182477	ArcGIS Knowledge Server Additional Core (more than 32 per Server) Staging Server 30 Day License	N/A	\$162.00
ArcGIS Enterprise User Types, User Type Extensions, and Apps			2022 Price	2023 Price
12		ArcGIS Enterprise User Types - Perpetual License Prices		
	154251	ArcGIS Enterprise Creator Perpetual License	\$2,000.00	\$2,200.00
	166966	ArcGIS Enterprise Editor Perpetual License	\$800.00	\$875.00
	166967	ArcGIS Enterprise Mobile Worker Perpetual License	\$1,400.00	\$1,525.00
	166968	ArcGIS Enterprise GIS Professional Basic Perpetual License	\$2,800.00	\$3,075.00
	166969	ArcGIS Enterprise GIS Professional Standard Perpetual License	\$7,000.00	\$7,700.00
	166970	ArcGIS Enterprise GIS Professional Advanced Basic Perpetual License	\$9,900.00	\$10,850.00
12		ArcGIS Enterprise User Types - Maintenance Prices		
	154097	ArcGIS Enterprise Creator Maintenance	\$500.00	\$550.00
	167257	ArcGIS Enterprise Editor Maintenance	\$200.00	\$220.00
	167258	ArcGIS Enterprise Mobile Worker Maintenance	\$350.00	\$385.00
	167259	ArcGIS Enterprise GIS Professional Basic Maintenance	\$700.00	\$750.00
	167260	ArcGIS Enterprise GIS Professional Standard Maintenance	\$2,750.00	\$2,750.00
	167261	ArcGIS Enterprise GIS Professional Advanced Basic Maintenance	\$3,800.00	\$3,800.00
12		ArcGIS Enterprise User Types - Annual Subscription Prices		
	154252	ArcGIS Enterprise Creator Annual Subscription	\$500.00	\$550.00

	166893	ArcGIS Enterprise Editor Annual Subscription	\$200.00	\$220.00
	166894	ArcGIS Enterprise Mobile Worker Annual Subscription	\$350.00	\$385.00
	166895	ArcGIS Enterprise GIS Professional Basic Annual Subscription	\$700.00	\$765.00
	166896	ArcGIS Enterprise GIS Professional Standard Annual Subscription	\$2,750.00	\$3,025.00
	166897	ArcGIS Enterprise GIS Professional Advanced Annual Subscription	\$3,800.00	\$4,150.00
12		ArcGIS Enterprise on Kubernetes User Types - Annual Subscription Prices		
	183686	ArcGIS Enterprise on Kubernetes Viewer Annual Subscription	N/A	\$110.00
	183687	ArcGIS Enterprise on Kubernetes Creator Annual Subscription	N/A	\$550.00
12.1		ArcGIS Enterprise User Type Extensions - Perpetual License Prices		
	173300	ArcGIS Utility Network User Type Extension for ArcGIS Enterprise Perpetual License	\$1,000.00	\$1,100.00
	173294	ArcGIS Parcel Fabric User Type Extension for ArcGIS Enterprise Perpetual License	\$1,000.00	\$1,100.00
	174947	ArcGIS Workflow Manager User Type Extension for ArcGIS Enterprise Perpetual License	\$1,000.00	\$1,000.00
	165650	ArcGIS Trace Network User Type Extension for ArcGIS Enterprise Perpetual License	\$1,000.00	\$1,100.00
	182315	ArcGIS Location Sharing User Type Extension for ArcGIS Enterprise Perpetual License	N/A	\$330.00
12.1		ArcGIS Enterprise User Type Extensions - Maintenance Prices		
	173311	ArcGIS Utility Network User Type Extension for ArcGIS Enterprise Maintenance	\$200.00	\$220.00
	173295	ArcGIS Parcel Fabric User Type Extension for ArcGIS Enterprise Maintenance	\$200.00	\$220.00
	174948	ArcGIS Workflow Manager User Type Extension for ArcGIS Enterprise Maintenance	\$200.00	\$200.00
	165651	ArcGIS Trace Network User Type Extension for ArcGIS Enterprise License Maintenance	\$200.00	\$220.00
	182316	ArcGIS Location Sharing User Type Extension for ArcGIS Enterprise License Maintenance	N/A	\$65.00
12.1		ArcGIS Enterprise User Type Extensions - Annual Subscription Prices		
	173298	ArcGIS Utility Network User Type Extension for ArcGIS Enterprise Annual Subscription	\$200.00	\$220.00
	173292	ArcGIS Parcel Fabric User Type Extension for ArcGIS Enterprise Annual Subscription	\$200.00	\$220.00
	174945	ArcGIS Workflow Manager User Type Extension for ArcGIS Enterprise Annual Subscription	\$200.00	\$200.00
	165649	ArcGIS Trace Network User Type Extension for ArcGIS Enterprise Annual Subscription	\$200.00	\$220.00
	182311	ArcGIS Location Sharing User Type Extension for ArcGIS Enterprise Annual Subscription	N/A	\$65.00
12.2		ArcGIS Enterprise Apps - Perpetual License Prices		
	166981	ArcGIS Pro Basic for ArcGIS Enterprise Perpetual License	\$1,500.00	\$1,650.00
	166982	ArcGIS Pro Standard for ArcGIS Enterprise Perpetual License	\$7,000.00	\$7,700.00
	166983	ArcGIS Pro Advanced for ArcGIS Enterprise Perpetual License	\$9,990.00	\$10,875.00
	167943	ArcGIS Excalibur for ArcGIS Enterprise Perpetual License	\$2,000.00	\$2,200.00
	166980	ArcGIS Collector for ArcGIS Enterprise Perpetual License	\$240.00	\$260.00
	182313	ArcGIS Field Maps for ArcGIS Enterprise Perpetual License	N/A	\$260.00
	154296	ArcGIS GeoPlanner for ArcGIS Enterprise Perpetual License	\$2,000.00	\$2,200.00
	153391	ArcGIS Insights in ArcGIS Enterprise Perpetual License	\$2,000.00	\$2,200.00
	173138	ArcGIS Mission Manager for ArcGIS Enterprise Perpetual License	\$2,000.00	\$2,200.00
	154292	ArcGIS Navigator for ArcGIS Enterprise Perpetual License	\$240.00	\$260.00

	166979	ArcGIS Survey123 for ArcGIS Enterprise Perpetual License	\$240.00	\$260.00
	169050	ArcGIS QuickCapture for Enterprise Perpetual License	\$240.00	\$260.00
	166978	ArcGIS Workforce for ArcGIS Enterprise Perpetual License	\$240.00	\$260.00
12.2		ArcGIS Enterprise Apps - Maintenance Prices		
	167272	ArcGIS Pro Basic for ArcGIS Enterprise Maintenance	\$500.00	\$550.00
	167273	ArcGIS Pro Standard for ArcGIS Enterprise Maintenance	\$2,550.00	\$2,800.00
	167274	ArcGIS Pro Advanced for ArcGIS Enterprise Maintenance	\$3,600.00	\$3,950.00
	167947	ArcGIS Excalibur for ArcGIS Enterprise Maintenance	\$500.00	\$550.00
	167271	ArcGIS Collector for ArcGIS Enterprise Maintenance	\$60.00	\$65.00
	182314	ArcGIS Field Maps for ArcGIS Enterprise Maintenance	N/A	\$65.00
	153470	ArcGIS GeoPlanner for ArcGIS Enterprise Maintenance	\$500.00	\$550.00
	154300	ArcGIS Insights in ArcGIS Enterprise Maintenance	\$500.00	\$550.00
	173139	ArcGIS Mission Manager for ArcGIS Enterprise Manager Maintenance	\$500.00	\$550.00
	154866	ArcGIS Navigator for ArcGIS Enterprise Maintenance	\$60.00	\$65.00
	167270	ArcGIS Survey123 for ArcGIS Enterprise Maintenance	\$60.00	\$65.00
	169051	ArcGIS QuickCapture for Enterprise Maintenance	\$60.00	\$65.00
	167269	ArcGIS Workforce for ArcGIS Enterprise Maintenance	\$60.00	\$65.00
12.2		ArcGIS Enterprise Apps - Annual Subscription Prices		
	166933	ArcGIS Pro Basic for ArcGIS Enterprise Annual Subscription	\$500.00	\$550.00
	166934	ArcGIS Pro Standard for ArcGIS Enterprise Annual Subscription	\$2,550.00	\$2,800.00
	166935	ArcGIS Pro Advanced for ArcGIS Enterprise Annual Subscription	\$3,600.00	\$3,950.00
	167929	ArcGIS Excalibur for ArcGIS Enterprise Annual Subscription	\$500.00	\$550.00
	166932	ArcGIS Collector for ArcGIS Enterprise Annual Subscription	\$60.00	\$65.00
	182289	ArcGIS Field Maps for ArcGIS Enterprise Annual Subscription	N/A	\$65.00
	180428	ArcGIS Drone2Map Standard for ArcGIS Enterprise Annual Subscription	N/A	\$1,750.00
	180429	ArcGIS Drone2Map Advanced for ArcGIS Enterprise Annual Subscription	N/A	\$3,500.00
	154297	ArcGIS GeoPlanner for ArcGIS Enterprise Annual Subscription	\$500.00	\$550.00
	154332	ArcGIS Insights in ArcGIS Enterprise Annual Subscription	\$500.00	\$550.00
	173258	ArcGIS Mission Manager for ArcGIS Enterprise Annual Subscription	\$500.00	\$550.00
	154293	ArcGIS Navigator for ArcGIS Enterprise Annual Subscription	\$60.00	\$65.00
	166931	ArcGIS Survey123 for ArcGIS Enterprise Annual Subscription	\$60.00	\$65.00
	169018	ArcGIS QuickCapture for ArcGIS Enterprise Annual Subscription	\$60.00	\$65.00
	166790	ArcGIS Workforce for ArcGIS Enterprise Annual Subscription	\$60.00	\$65.00
12.3		ArcGIS Enterprise App Bundles - Perpetual License Prices		
	166974	ArcGIS Enterprise Essential Apps Bundle Perpetual License	\$200.00	\$200.00
	166975	ArcGIS Enterprise Field Apps Bundle Perpetual License	\$600.00	\$660.00
	166976	ArcGIS Enterprise Office Apps Bundle Perpetual License	\$400.00	\$440.00
12.3		ArcGIS Enterprise App Bundles - Maintenance Prices		
	167265	ArcGIS Enterprise Essential Apps Bundle Maintenance	\$50.00	\$55.00
	167266	ArcGIS Enterprise Field Apps Bundle Maintenance	\$150.00	\$165.00
	167267	ArcGIS Enterprise Office Apps Bundle Maintenance	\$100.00	\$110.00
12.3		ArcGIS Enterprise App Bundles - Annual Subscription Prices		
	166901	ArcGIS Enterprise Essential Apps Bundle Annual Subscription	\$50.00	\$55.00
	166902	ArcGIS Enterprise Field Apps Bundle Annual Subscription	\$150.00	\$165.00
	166903	ArcGIS Enterprise Office Apps Bundle Annual Subscription	\$100.00	\$110.00
12.4		ArcGIS Pro Extensions for ArcGIS Enterprise - Perpetual License Prices		

	166984	ArcGIS 3D Analyst for ArcGIS Pro Enterprise Perpetual License	\$2,500.00	\$2,750.00
	166985	ArcGIS Data Interoperability for ArcGIS Pro Enterprise Perpetual License	\$2,500.00	\$2,750.00
	166986	ArcGIS Data Reviewer for ArcGIS Pro Enterprise Perpetual License	\$2,500.00	\$2,750.00
	166987	ArcGIS Geostatistical Analyst for ArcGIS Pro Enterprise Perpetual License	\$2,500.00	\$2,750.00
	166988	ArcGIS Network Analyst for ArcGIS Pro Enterprise Perpetual License	\$2,500.00	\$2,750.00
	166989	ArcGIS Publisher for ArcGIS Pro Enterprise Perpetual License	\$2,500.00	\$2,750.00
	166990	ArcGIS Spatial Analyst for ArcGIS Pro Enterprise Perpetual License	\$2,500.00	\$2,750.00
	166992	ArcGIS Workflow Manager for ArcGIS Pro Enterprise Perpetual License	\$2,500.00	\$2,750.00
	166991	ArcGIS Image Analyst for ArcGIS Pro Enterprise Perpetual License	\$2,500.00	\$2,750.00
	166993	ArcGIS LocateXT for ArcGIS Pro Enterprise Perpetual License	\$2,500.00	\$2,750.00
	166994	ArcGIS Pro Enterprise Extensions Perpetual License	\$7,500.00	\$8,250.00
	174914	ArcGIS Aviation Airports for ArcGIS Pro Enterprise Perpetual License	\$5,000.00	\$5,500.00
	180803	ArcGIS Aviation Charting for ArcGIS Pro Enterprise Perpetual License	N/A	\$11,000.00
	166995	ArcGIS Pipeline Referencing (Location Referencing) for ArcGIS Pro Enterprise Perpetual License	\$10,000.00	\$11,000.00
	174918	ArcGIS Defense Mapping for ArcGIS Pro Enterprise Perpetual License	\$10,000.00	\$11,000.00
	174916	ArcGIS Production Mapping for ArcGIS Pro Enterprise Perpetual License	\$10,000.00	\$11,000.00
	180801	ArcGIS Roads and Highways (Location Referencing) for ArcGIS Pro Enterprise Perpetual License	N/A	\$11,000.00
	178808	ArcGIS Maritime for ArcGIS Pro Enterprise Perpetual License	N/A	\$11,000.00
	180349	ArcGIS Indoors for ArcGIS Pro Enterprise Perpetual License	\$10,000.00	\$11,000.00
12.4		ArcGIS Pro Extensions for ArcGIS Enterprise - Maintenance Prices		
	167275	ArcGIS 3D Analyst for ArcGIS Pro Enterprise Maintenance	\$500.00	\$550.00
	167276	ArcGIS Data Interoperability for ArcGIS Pro Enterprise Maintenance	\$500.00	\$550.00
	167277	ArcGIS Data Reviewer for ArcGIS Pro Enterprise Maintenance	\$500.00	\$550.00
	167278	ArcGIS Geostatistical Analyst for ArcGIS Pro Enterprise Maintenance	\$500.00	\$550.00
	167279	ArcGIS Network Analyst for ArcGIS Pro Enterprise Maintenance	\$500.00	\$550.00
	167280	ArcGIS Publisher for ArcGIS Pro Enterprise Maintenance	\$500.00	\$550.00
	167281	ArcGIS Spatial Analyst for ArcGIS Pro Enterprise Maintenance	\$500.00	\$550.00
	167283	ArcGIS Workflow Manager for ArcGIS Pro Enterprise Maintenance	\$500.00	\$550.00
	167282	ArcGIS Image Analyst for ArcGIS Pro Enterprise Maintenance	\$500.00	\$550.00
	167284	ArcGIS LocateXT for ArcGIS Pro Enterprise Maintenance	\$500.00	\$550.00
	167285	ArcGIS Pro Enterprise Extensions Maintenance	\$1,250.00	\$1,375.00
	174915	ArcGIS Aviation Airports for ArcGIS Pro Enterprise Maintenance	\$1,250.00	\$1,375.00
	180804	ArcGIS Aviation Charting for ArcGIS Pro Enterprise Maintenance	N/A	\$2,750.00
	167286	ArcGIS Pipeline Referencing (Location Referencing) for ArcGIS Pro Enterprise Maintenance	\$2,500.00	\$2,750.00
	174919	ArcGIS Defense Mapping for ArcGIS Pro Enterprise Maintenance	\$2,500.00	\$2,750.00
	174917	ArcGIS Production Mapping for ArcGIS Pro Enterprise Maintenance	\$2,500.00	\$2,750.00
	180802	ArcGIS Roads and Highways (Location Referencing) for ArcGIS Pro Enterprise Maintenance	N/A	\$2,750.00
	178809	ArcGIS Maritime for ArcGIS Pro Enterprise Maintenance	N/A	\$2,750.00
	180350	ArcGIS Indoors for ArcGIS Pro Enterprise Maintenance	\$2,500.00	\$2,750.00
12.4		ArcGIS Pro Extensions for ArcGIS Enterprise - Annual Subscription Prices		
	166941	ArcGIS 3D Analyst for ArcGIS Pro Enterprise Annual Subscription	\$600.00	\$650.00
	166942	ArcGIS Data Interoperability for ArcGIS Pro Enterprise Annual Subscription	\$600.00	\$650.00
	166943	ArcGIS Data Reviewer for ArcGIS Pro Enterprise Annual Subscription	\$600.00	\$650.00

	166944	ArcGIS Geostatistical Analyst for ArcGIS Pro Enterprise Annual Subscription	\$600.00	\$650.00
	166945	ArcGIS Network Analyst for ArcGIS Pro Enterprise Annual Subscription	\$600.00	\$650.00
	166946	ArcGIS Publisher for ArcGIS Pro Enterprise Annual Subscription	\$600.00	\$650.00
	166947	ArcGIS Spatial Analyst for ArcGIS Pro Enterprise Annual Subscription	\$600.00	\$650.00
	166950	ArcGIS Workflow Manager for ArcGIS Pro Enterprise Annual Subscription	\$600.00	\$650.00
	166949	ArcGIS Image Analyst for ArcGIS Pro Enterprise Annual Subscription	\$600.00	\$650.00
	166951	ArcGIS LocateXT for ArcGIS Pro Enterprise Annual Subscription	\$600.00	\$650.00
	166953	ArcGIS Pro Enterprise Extensions Annual Subscription	\$1,800.00	\$1,950.00
	174921	ArcGIS Aviation Airports for ArcGIS Pro Enterprise Annual Subscription	\$2,000.00	\$2,175.00
	180727	ArcGIS Aviation Charting for ArcGIS Pro Enterprise Annual Subscription	N/A	\$4,350.00
	166956	ArcGIS Pipeline Referencing (Location Referencing) for ArcGIS Pro Enterprise Annual Subscription	\$4,000.00	\$4,350.00
	174923	ArcGIS Defense Mapping for ArcGIS Pro Enterprise Annual Subscription	\$4,000.00	\$4,350.00
	174925	ArcGIS Production Mapping for ArcGIS Pro Enterprise Annual Subscription	\$4,000.00	\$4,350.00
	180726	ArcGIS Roads and Highways (Location Referencing) for ArcGIS Pro Enterprise Annual Subscription	N/A	\$4,350.00
	178806	ArcGIS Maritime for ArcGIS Pro Enterprise Annual Subscription	N/A	\$4,350.00
	180348	ArcGIS Indoors for ArcGIS Pro Enterprise Annual Subscription	\$4,000.00	\$4,350.00
12.5		ArcGIS Runtime Extensions for ArcGIS Enterprise		
12.5		ArcGIS Runtime Analysis Extension - Perpetual, Maintenance, Subscription Prices		
	173379	ArcGIS Runtime Analysis Extension for ArcGIS Enterprise Perpetual License	\$1,000.00	\$1,100.00
	173380	ArcGIS Runtime Analysis Extension for ArcGIS Enterprise Maintenance	\$200.00	\$220.00
	173377	ArcGIS Runtime Analysis Extension for ArcGIS Enterprise Annual Subscription	\$200.00	\$220.00
ArcGIS Online User Types, User Type Extensions, Apps, and Extensions			2022 Price	2023 Price
13		ArcGIS Online User Types - Annual Subscription Prices		
	153147	ArcGIS Online Viewer Annual Subscription	\$100.00	\$110.00
	153148	ArcGIS Online Creator Annual Subscription	\$500.00	\$550.00
	165531	ArcGIS Online Editor Annual Subscription	\$200.00	\$220.00
	165533	ArcGIS Online Mobile Worker Annual Subscription	\$350.00	\$385.00
	165535	ArcGIS Online GIS Professional Basic Annual Subscription	\$700.00	\$765.00
	165536	ArcGIS Online GIS Professional Standard Annual Subscription	\$2,750.00	\$3,025.00
	165537	ArcGIS Online GIS Professional Advanced Annual Subscription	\$3,800.00	\$4,150.00
	153418	ArcGIS Online Service Credits; Block of 1,000	\$100.00	\$120.00
13.1		ArcGIS Online User Type Extensions - Annual Subscription Prices		
	165666	ArcGIS Image User Type Extension for ArcGIS Online Annual Subscription	\$700.00	\$770.00
	179339	ArcGIS GeoBim User Type Extension for ArcGIS Online Annual Subscription	\$200.00	\$200.00
	182294	ArcGIS Location Sharing User Type Extension for ArcGIS Online Annual Subscription	N/A	\$65.00
13.2		ArcGIS Online Apps - Annual Subscription Prices		
	165553	ArcGIS Pro Advanced Online Annual Subscription	\$3,600.00	\$3,950.00
	165551	ArcGIS Pro Basic Online Annual Subscription	\$500.00	\$550.00
	165552	ArcGIS Pro Standard Online Annual Subscription	\$2,550.00	\$2,800.00
	182292	ArcGIS Field Maps for ArcGIS Online Annual Subscription	N/A	\$65.00
	165547	ArcGIS Collector for ArcGIS Online Term License	\$60.00	\$65.00
	157007	ArcGIS Community Analyst Web App Online Annual Subscription	\$100.00	\$100.00
	180146	ArcGIS Drone2Map Standard for ArcGIS Online Annual Subscription	N/A	\$1,750.00

	180147	ArcGIS Drone2Map Advanced for ArcGIS Online Annual Subscription	N/A	\$3,500.00
	154421	Esri Redistricting (USA Only) for ArcGIS Online Annual Subscription	\$4,500.00	\$4,950.00
	150543	ArcGIS GeoPlanner for ArcGIS Online Annual Subscription	\$500.00	\$550.00
	159044	ArcGIS Insights in ArcGIS Online Annual Subscription	\$500.00	\$550.00
	157002	ArcGIS Navigator for ArcGIS Online Annual Subscription	\$60.00	\$65.00
	169043	ArcGIS QuickCapture for ArcGIS Online Annual Subscription	\$60.00	\$65.00
	165546	ArcGIS Survey123 for ArcGIS Online Annual Subscription	\$60.00	\$65.00
	165545	ArcGIS Workforce for ArcGIS Online Annual Subscription	\$60.00	\$65.00
	167926	ArcGIS CityEngine for ArcGIS Online Annual Subscription	\$2,000.00	\$2,200.00
	178731	ArcGIS Urban for ArcGIS Online Annual Subscription	\$3,000.00	\$3,300.00
13.3		ArcGIS Online App Bundles - Annual Subscription Prices		
	165542	ArcGIS Online Essential Apps Bundle Annual Subscription	\$50.00	\$55.00
	165543	ArcGIS Online Field Apps Bundle Annual Subscription	\$150.00	\$165.00
	165544	ArcGIS Online Office Apps Bundle Annual Subscription	\$100.00	\$110.00
	169044	ArcGIS Urban Suite Online Annual Subscription	\$4,000.00	\$4,400.00
13.4		ArcGIS Pro Extensions for ArcGIS Online - Annual Subscription Prices		
	165554	ArcGIS 3D Analyst for ArcGIS Pro Online Annual Subscription	\$600.00	\$650.00
	165555	ArcGIS Data Interoperability for ArcGIS Pro Online Annual Subscription	\$600.00	\$650.00
	165556	ArcGIS Data Reviewer for ArcGIS Pro Online Annual Subscription	\$600.00	\$650.00
	165557	ArcGIS Geostatistical Analyst for ArcGIS Pro Online Annual Subscription	\$600.00	\$650.00
	165558	ArcGIS Network Analyst for ArcGIS Pro Online Annual Subscription	\$600.00	\$650.00
	165559	ArcGIS Publisher for ArcGIS Pro Online Annual Subscription	\$600.00	\$650.00
	165560	ArcGIS Spatial Analyst for ArcGIS Pro Online Annual Subscription	\$600.00	\$650.00
	165561	ArcGIS Workflow Manager for ArcGIS Pro Online Annual Subscription	\$600.00	\$650.00
	159070	ArcGIS Image Analyst for ArcGIS Pro Online Annual Subscription	\$600.00	\$650.00
	166996	ArcGIS LocateXT for ArcGIS Pro Online Annual Subscription	\$600.00	\$650.00
	165562	ArcGIS Pro Online Extensions Annual Subscription	\$1,800.00	\$1,950.00
	165569	ArcGIS Pipeline Referencing (Location Referencing) for ArcGIS Pro Online Annual Subscription	\$4,000.00	\$4,350.00
	165568	ArcGIS Defense Mapping for ArcGIS Pro Online Annual Subscription	\$4,000.00	\$4,350.00
	165567	ArcGIS Production Mapping for ArcGIS Pro Online Annual Subscription	\$4,000.00	\$4,350.00
	180725	ArcGIS Roads and Highways (Location Referencing) for ArcGIS Pro Online Annual Subscription	N/A	\$4,350.00
	165563	ArcGIS Aviation Airports for ArcGIS Pro Online Annual Subscription	\$2,000.00	\$2,175.00
	165565	ArcGIS Aviation Charting for ArcGIS Pro Online Annual Subscription	N/A	\$4,350.00
	165566	ArcGIS Maritime for ArcGIS Pro Online Annual Subscription	\$4,000.00	\$4,350.00
	180347	ArcGIS Indoors for ArcGIS Pro Online Annual Subscription	\$4,000.00	\$4,350.00
13.5		ArcGIS Runtime Extensions for ArcGIS Online		
13.5		ArcGIS Runtime Analysis Extension - Annual Subscription Price		
	173340	ArcGIS Runtime Analysis Extension for ArcGIS Online Annual Subscription	\$200.00	\$220.00
13.6		ArcGIS Business Analyst Web App for ArcGIS Online		
13.6		ArcGIS Business Analyst Web App - Annual Subscription Prices		
	178622	ArcGIS Business Analyst Advanced Online Bundle Annual Subscription	\$5,000.00	\$5,000.00
	178623	ArcGIS Business Analyst Web App Advanced Online Annual Subscription	\$4,000.00	\$4,000.00
	178624	ArcGIS Business Analyst Standard Online Bundle Annual Subscription	\$1,100.00	\$1,100.00
	178625	ArcGIS Business Analyst Web App Standard Online Annual Subscription	\$100.00	\$100.00

ArcGIS Online - Other			2022 Price	2023 Price
14		ArcGIS Online Premium Feature Data Store		
14		ArcGIS Online Premium Feature Data Store - Annual Subscription Prices		
	157564	ArcGIS Online Premium Feature Data Store M-1 Annual Subscription	\$10,800.00	\$10,800.00
	157565	ArcGIS Online Premium Feature Data Store M-2 Annual Subscription	\$21,600.00	\$21,600.00
	157566	ArcGIS Online Premium Feature Data Store M-3 Annual Subscription	\$43,200.00	\$43,200.00
	165652	ArcGIS Online Premium Feature Data Store M-4 Annual Subscription	\$86,400.00	\$86,400.00
	157591	ArcGIS Online Premium Feature Data Store M-1 Monthly Subscription	\$1,000.00	\$1,000.00
	157592	ArcGIS Online Premium Feature Data Store M-2 Monthly Subscription	\$2,000.00	\$2,000.00
	157593	ArcGIS Online Premium Feature Data Store M-3 Monthly Subscription	\$4,000.00	\$4,000.00
	165653	ArcGIS Online Premium Feature Data Store M-4 Monthly Subscription	\$8,000.00	\$8,000.00
14.1		ArcGIS Hub		
14.1		ArcGIS Hub - Annual Subscription Prices		
	159166	ArcGIS Hub Premium ArcGIS Online Community Annual Subscription	\$10,000.00	\$10,000.00
	159168	ArcGIS Hub Premium Additional 1000 ArcGIS Online Community Creator Annual Subscription	\$1,000.00	\$1,000.00
	159169	ArcGIS Hub Premium Additional ArcGIS Online Credits	\$100.00	\$100.00
	159171	ArcGIS Hub Premium Unlimited ArcGIS Online Community Population Less than 1,000,000 Annual Subscription	\$40,000.00	\$40,000.00
	159173	ArcGIS Hub Premium Unlimited ArcGIS Online Community Population Greater than 1,000,000 Annual Subscription	\$80,000.00	\$80,000.00
ArcGIS Velocity - US Region			2022 Price	2023 Price
15		ArcGIS Velocity - US Region - Annual Subscription Prices		
	165630	ArcGIS Velocity Standard US Region Annual Subscription	\$20,000.00	\$20,000.00
	165627	ArcGIS Velocity Advanced US Region Annual Subscription	\$45,000.00	\$45,000.00
	173315	ArcGIS Velocity Dedicated US Region Annual Subscription	\$90,000.00	\$90,000.00
	173317	ArcGIS Velocity Dedicated Compute Units US Region Annual Subscription	\$25,000.00	\$25,000.00
	165628	ArcGIS Velocity Advanced Storage Units US Region Annual Subscription	\$4,000.00	\$4,000.00
	173318	ArcGIS Velocity Dedicated Storage Units US Region Annual Subscription	\$10,000.00	\$10,000.00
	165629	ArcGIS Velocity Advanced Item Units US Region Annual Subscription	\$12,000.00	\$12,000.00
Site Scan for ArcGIS			2022 Price	2023 Price
16		Site Scan for ArcGIS - Annual Subscription Prices		
	173632	Site Scan Single Access USA Hosted Annual Subscription	\$500.00	\$500.00
	173625	Site Scan Single Operator USA Hosted Annual Subscription	\$5,000.00	\$5,000.00
	174920	Site Scan for ArcGIS USA Hosted Custom 1 Year Subscription not to exceed 50,000 Images per year Initial allocation includes 10 Site Scan Single Operator Term Licenses and 50 Site Scan Single Access Term Licenses Additional licenses can be increased upon request.	\$25,000.00	\$25,000.00
	174931	Site Scan for ArcGIS USA Hosted Custom 1 Year Subscription not to exceed 100,000 Images per year Initial allocation includes 10 Site Scan Single Operator Term Licenses and 50 Site Scan Single Access Term Licenses Additional licenses can be increased upon request.	\$40,000.00	\$40,000.00
	174932	Site Scan for ArcGIS USA Hosted Custom 1 Year Subscription not to exceed 150,000 Images per year Initial allocation includes 10 Site Scan Single Operator Term Licenses and 50 Site Scan Single Access Term Licenses Additional licenses can be increased upon request.	\$57,500.00	\$57,500.00

	174933	Site Scan for ArcGIS USA Hosted Custom 1 Year Subscription not to exceed 200,000 Images per year Initial allocation includes 10 Site Scan Single Operator Term Licenses and 50 Site Scan Single Access Term Licenses Additional licenses can be increased upon request.	\$77,500.00	\$77,500.00
	174934	Site Scan for ArcGIS USA Hosted Custom 1 Year Subscription not to exceed 300,000 Images per year Initial allocation includes 10 Site Scan Single Operator Term Licenses and 50 Site Scan Single Access Term Licenses Additional licenses can be increased upon request.	\$105,000.00	\$105,000.00
	174935	Site Scan for ArcGIS USA Hosted Custom 1 Year Subscription not to exceed 500,000 Images per year Initial allocation includes 10 Site Scan Single Operator Term Licenses and 50 Site Scan Single Access Term Licenses Additional licenses can be increased upon request.	\$165,000.00	\$165,000.00
	174936	Site Scan for ArcGIS USA Hosted Custom 1 Year Subscription not to exceed 750,000 Images per year Initial allocation includes 10 Site Scan Single Operator Term Licenses and 50 Site Scan Single Access Term Licenses Additional licenses can be increased upon request.	\$227,500.00	\$227,500.00
	174937	Site Scan for ArcGIS USA Hosted Custom 1 Year Subscription not to exceed 1,000,000 Images per year Initial allocation includes 10 Site Scan Single Operator Term Licenses and 50 Site Scan Single Access Term Licenses Additional licenses can be increased upon request.	\$282,500.00	\$282,500.00
ArcGIS Indoors (Maps and Spaces) and ArcGIS IPS for ArcGIS Enterprise and Online			2022 Price	2023 Price
17		ArcGIS Indoors Maps - Annual Subscription Prices		
	181060	ArcGIS Indoors Maps for ArcGIS Enterprise Annual Subscription	\$20,000.00	\$22,000.00
	181071	ArcGIS Indoors Maps for ArcGIS Online Annual Subscription	\$20,000.00	\$22,000.00
17.1		ArcGIS Indoors Spaces - Annual Subscription Prices		
	181076	ArcGIS Indoors Spaces for ArcGIS Enterprise Annual Subscription	\$10,000.00	\$11,000.00
	181077	ArcGIS Indoors Spaces for ArcGIS Online Annual Subscription	\$10,000.00	\$11,000.00
17.2		ArcGIS IPS - Annual Subscription Prices		
	170706	ArcGIS IPS for ArcGIS Enterprise Annual Subscription	\$10,000.00	\$11,000.00
	180700	ArcGIS IPS for ArcGIS Online Annual Subscription	\$10,000.00	\$11,000.00
ArcGIS Image Dedicated			2022 Price	2023 Price
18		ArcGIS Image Dedicated Tiled - Subscription Prices		
	165600	ArcGIS Image Dedicated Tiled Imagery Server Annual Subscription	N/A	\$16,000.00
	165605	ArcGIS Image Dedicated Tiled Imagery Additional Server Annual Subscription	N/A	\$8,000.00
	165606	ArcGIS Image Dedicated Tiled Imagery Server 90 Day License	N/A	\$6,000.00
	165607	ArcGIS Image Dedicated Tiled Imagery Additional Server 90 Day License	N/A	\$3,000.00
18.1		ArcGIS Image Dedicated Dynamic - Subscription Prices		
	165608	ArcGIS Image Dedicated Dynamic Imagery Server Annual Subscription	N/A	\$28,000.00
	165609	ArcGIS Image Dedicated Dynamic Imagery Additional Server Annual Subscription	N/A	\$14,000.00
	165612	ArcGIS Image Dedicated Dynamic Imagery Server 90 Day License	N/A	\$10,500.00
	165613	ArcGIS Image Dedicated Dynamic Imagery Additional Server 90 Day License	N/A	\$5,250.00
	165615	ArcGIS Image Dedicated Services Prepaid Plan	N/A	\$5,000.00
ArcGIS GeoAnalytics Engine			2022 Price	2023 Price
19		ArcGIS GeoAnalytics Engine		

	172172	ArcGIS GeoAnalytics Engine Connected Prepaid Plan; 50,000 hours	N/A	\$17,500.00
	172181	ArcGIS GeoAnalytics Engine 10,000 Additional Hours	N/A	\$3,500.00
	183061	ArcGIS GeoAnalytics Engine Disconnected Unlimited Prepaid Plan	N/A	\$150,000.00
Business Analyst			2022 Price	2023 Price
Business Analyst - US State Data Bundle Options				
		ArcGIS Business Analyst Pro		
20		ArcGIS Business Analyst Pro for ArcGIS Enterprise - Perpetual License Prices		
	182034	ArcGIS Business Analyst Pro for ArcGIS Enterprise with US State Data Bundle Perpetual License	N/A	\$11,450.00
	182073	ArcGIS Business Analyst Pro for ArcGIS Enterprise with US State Data Bundle and MPI Data Perpetual License	N/A	\$19,335.00
20		ArcGIS Business Analyst Pro for ArcGIS Enterprise - Maintenance Prices		
	182079	ArcGIS Business Analyst Pro for ArcGIS Enterprise with US State Data Bundle Maintenance	N/A	\$9,175.00
	182083	ArcGIS Business Analyst Pro for ArcGIS Enterprise with US State Data Bundle and MPI Data Maintenance	N/A	\$15,460.00
20		ArcGIS Business Analyst Pro for ArcGIS Enterprise - Annual Subscription Prices		
	182035	ArcGIS Business Analyst Pro for ArcGIS Enterprise with US State Data Bundle Annual Subscription	N/A	\$10,150.00
	182074	ArcGIS Business Analyst Pro for ArcGIS Enterprise with US State Data Bundle and MPI Data Annual Subscription	N/A	\$17,120.00
20		ArcGIS Business Analyst Pro for ArcGIS Online - Annual Subscription Prices		
	182086	ArcGIS Business Analyst Pro for ArcGIS Online with US State Data Bundle Annual Subscription	N/A	\$10,150.00
	182090	ArcGIS Business Analyst Pro for ArcGIS Online with US State Data Bundle and MPI Data Annual Subscription	N/A	\$17,120.00
		ArcGIS Business Analyst Desktop		
20.1		ArcGIS Business Analyst Desktop - Single and Concurrent Use - Perpetual License Prices		
	154565	ArcGIS Business Analyst Desktop with US State Data Bundle Single Use License	\$9,630.00	\$10,305.00
	155733	ArcGIS Business Analyst Desktop with US State Data Bundle Concurrent Use License	\$9,630.00	\$10,593.00
20.1		ArcGIS Business Analyst Desktop - Single and Concurrent Use - Maintenance Prices		
	154658	ArcGIS Business Analyst Desktop with US State Data Bundle Single Use Maintenance	\$8,560.00	\$9,175.00
	155753	ArcGIS Business Analyst Desktop with US State Data Bundle Concurrent Use Maintenance	\$8,560.00	\$9,415.00
20.1		ArcGIS Business Analyst Desktop - Single and Concurrent Use - Annual Subscription Prices		
	154566	ArcGIS Business Analyst Desktop with US State Data Bundle Single Use Annual Subscription	\$8,370.00	\$9,135.00
20.1		ArcGIS Business Analyst Desktop with MPI Data - Single and Concurrent Use - Perpetual License Prices		
	154574	ArcGIS Business Analyst Desktop with US State Data Bundle with MPI Data Single Use License	\$16,250.00	\$17,402.00
	155738	ArcGIS Business Analyst Desktop with US State Data Bundle with MPI Data Concurrent Use License	\$16,250.00	\$17,870.00
20.1		ArcGIS Business Analyst Desktop with MPI Data - Single and Concurrent Use - Maintenance Prices		

	154662	ArcGIS Business Analyst Desktop with US State Data Bundle with MPI Data Single Use Maintenance	\$14,450.00	\$15,460.00
	155757	ArcGIS Business Analyst Desktop with US State Data Bundle with MPI Data Concurrent Use Maintenance	\$14,450.00	\$15,895.00
20.1		ArcGIS Business Analyst Desktop with MPI Data - Single and Concurrent Use - Annual Subscription Prices		
	154575	ArcGIS Business Analyst Desktop with US State Data Bundle with MPI Data Single Use Annual Subscription	\$14,130.00	\$15,408.00
		Extended Data Users for ArcGIS Business Analyst Desktop		
20.2		Extended Data Users for ArcGIS Business Analyst Desktop - Perpetual License Prices		
	154556	Extended Data Users US State Data Bundle for ArcGIS Business Analyst Desktop Up to 5 Total Data Users License	\$9,360.00	\$9,360.00
	158173	Extended Data Users US State Data Bundle for ArcGIS Business Analyst Desktop Up to 10 Total Data Users License	\$14,400.00	\$14,400.00
	154588	Extended Data Users US State Data Bundle for ArcGIS Business Analyst Desktop Up to 15 Total Data Users License	\$17,280.00	\$17,280.00
	154600	Extended Data Users US State Data Bundle for ArcGIS Business Analyst Desktop Up to 25 Total Data Users License	\$19,800.00	\$19,800.00
	154612	Extended Data Users US State Data Bundle for ArcGIS Business Analyst Desktop Up to 50 Total Data Users License	\$23,400.00	\$23,400.00
	158183	Extended Data Users US State Data Bundle for ArcGIS Business Analyst Desktop Up to 100 Total Data Users License	\$29,160.00	\$29,160.00
20.2		Extended Data Users for ArcGIS Business Analyst Desktop - Maintenance Prices		
	154666	Extended Data Users US State Data Bundle for ArcGIS Business Analyst Desktop Up to 5 Total Data Users Maintenance	\$8,300.00	\$8,300.00
	158213	Extended Data Users US State Data Bundle for ArcGIS Business Analyst Desktop Up to 10 Total Data Users Maintenance	\$12,800.00	\$12,800.00
	154672	Extended Data Users US State Data Bundle for ArcGIS Business Analyst Desktop Up to 15 Total Data Users Maintenance	\$15,300.00	\$15,300.00
	154678	Extended Data Users US State Data Bundle for ArcGIS Business Analyst Desktop Up to 25 Total Data Users Maintenance	\$17,600.00	\$17,600.00
	154684	Extended Data Users US State Data Bundle for ArcGIS Business Analyst Desktop Up to 50 Total Data Users Maintenance	\$20,800.00	\$20,800.00
	158219	Extended Data Users US State Data Bundle for ArcGIS Business Analyst Desktop Up to 100 Total Data Users Maintenance	\$25,900.00	\$25,900.00
20.2		Extended Data Users with MPI Data for ArcGIS Business Analyst Desktop and Server - Perpetual License Prices		
	154582	Extended Data Users US State Data Bundle with MPI Data for ArcGIS Business Analyst Desktop and Server Up to 5 Total Data Users License	\$12,420.00	\$12,420.00
	158177	Extended Data Users US State Data Bundle with MPI Data for ArcGIS Business Analyst Desktop and Server Up to 10 Total Data Users License	\$19,170.00	\$19,170.00
	154594	Extended Data Users US State Data Bundle with MPI Data for ArcGIS Business Analyst Desktop and Server Up to 15 Total Data Users License	\$23,040.00	\$23,040.00
	154606	Extended Data Users US State Data Bundle with MPI Data for ArcGIS Business Analyst Desktop and Server Up to 25 Total Data Users License	\$26,370.00	\$26,370.00
	154618	Extended Data Users US State Data Bundle with MPI Data for ArcGIS Business Analyst Desktop and Server Up to 50 Total Data Users License	\$31,140.00	\$31,140.00
	158189	Extended Data Users US State Data Bundle with MPI Data for ArcGIS Business Analyst Desktop and Server Up to 100 Total Data Users License	\$38,880.00	\$38,880.00
20.2		Extended Data Users with MPI Data for ArcGIS Business Analyst Desktop and Server - Maintenance Prices		

	154669	Extended Data Users US State Data Bundle with MPI Data for ArcGIS Business Analyst Desktop and Server Up to 5 Total Data Users Maintenance	\$11,000.00	\$11,000.00
	158216	Extended Data Users US State Data Bundle with MPI Data for ArcGIS Business Analyst Desktop and Server Up to 10 Total Data Users Maintenance	\$17,000.00	\$17,000.00
	154675	Extended Data Users US State Data Bundle with MPI Data for ArcGIS Business Analyst Desktop and Server Up to 15 Total Data Users Maintenance	\$20,500.00	\$20,500.00
	154681	Extended Data Users US State Data Bundle with MPI Data for ArcGIS Business Analyst Desktop and Server Up to 25 Total Data Users Maintenance	\$23,500.00	\$23,500.00
	154687	Extended Data Users US State Data Bundle with MPI Data for ArcGIS Business Analyst Desktop and Server Up to 50 Total Data Users Maintenance	\$27,700.00	\$27,700.00
	158222	Extended Data Users US State Data Bundle with MPI Data for ArcGIS Business Analyst Desktop and Server Up to 100 Total Data Users Maintenance	\$34,500.00	\$34,500.00
20.2		Extended Data Users for ArcGIS Business Analyst Desktop - Annual Subscription Prices		
	154557	Extended Data Users US State Data Bundle for ArcGIS Business Analyst Desktop Up to 5 Total Data Users Annual Subscription	\$8,100.00	\$8,100.00
	158174	Extended Data Users US State Data Bundle for ArcGIS Business Analyst Desktop Up to 10 Total Data Users Annual Subscription	\$12,420.00	\$12,420.00
	154589	Extended Data Users US State Data Bundle for ArcGIS Business Analyst Desktop Up to 15 Total Data Users Annual Subscription	\$14,940.00	\$14,940.00
	154601	Extended Data Users US State Data Bundle for ArcGIS Business Analyst Desktop Up to 25 Total Data Users Annual Subscription	\$17,100.00	\$17,100.00
	154613	Extended Data Users US State Data Bundle for ArcGIS Business Analyst Desktop Up to 50 Total Data Users Annual Subscription	\$20,250.00	\$20,250.00
	158184	Extended Data Users US State Data Bundle for ArcGIS Business Analyst Desktop Up to 100 Total Data Users Annual Subscription	\$25,200.00	\$25,200.00
20.2		Extended Data Users with MPI Data for ArcGIS Business Analyst Desktop and Server - Annual Subscription Prices		
	154583	Extended Data Users US State Data Bundle with MPI Data for ArcGIS Business Analyst Desktop and Server Up to 5 Total Data Users Annual Subscription	\$10,800.00	\$10,800.00
	158178	Extended Data Users US State Data Bundle with MPI Data for ArcGIS Business Analyst Desktop and Server Up to 10 Total Data Users Annual Subscription	\$16,650.00	\$16,650.00
	154595	Extended Data Users US State Data Bundle with MPI Data for ArcGIS Business Analyst Desktop and Server Up to 15 Total Data Users Annual Subscription	\$19,980.00	\$19,980.00
	154607	Extended Data Users US State Data Bundle with MPI Data for ArcGIS Business Analyst Desktop and Server Up to 25 Total Data Users Annual Subscription	\$22,860.00	\$22,860.00
	154619	Extended Data Users US State Data Bundle with MPI Data for ArcGIS Business Analyst Desktop and Server Up to 50 Total Data Users Annual Subscription	\$27,000.00	\$27,000.00
	158190	Extended Data Users US State Data Bundle with MPI Data for ArcGIS Business Analyst Desktop and Server Up to 100 Total Data Users Annual Subscription	\$33,660.00	\$33,660.00
Business Analyst - US Regional Data Bundle Options			2022 Price	2023 Price
		ArcGIS Business Analyst Pro		
20.3		ArcGIS Business Analyst Pro for ArcGIS Enterprise - Perpetual License Prices		
	182032	ArcGIS Business Analyst Pro for ArcGIS Enterprise with US Regional Data Bundle Perpetual License	N/A	\$18,355.00
	182071	ArcGIS Business Analyst Pro for ArcGIS Enterprise with US Regional Data Bundle and MPI Data Perpetual License	N/A	\$28,010.00
20.3		ArcGIS Business Analyst Pro for ArcGIS Enterprise - Maintenance Prices		
	182078	ArcGIS Business Analyst Pro for ArcGIS Enterprise with US Regional Data Bundle Maintenance	N/A	\$14,705.00
	182082	ArcGIS Business Analyst Pro for ArcGIS Enterprise with US Regional Data Bundle and MPI Data Maintenance	N/A	\$22,390.00

20.3		ArcGIS Business Analyst Pro for ArcGIS Enterprise - Annual Subscription Prices		
	182033	ArcGIS Business Analyst Pro for ArcGIS Enterprise with US Regional Data Bundle Annual Subscription	N/A	\$16,250.00
	182072	ArcGIS Business Analyst Pro for ArcGIS Enterprise with US Regional Data Bundle and MPI Data Annual Subscription	N/A	\$24,760.00
20.3		ArcGIS Business Analyst Pro for ArcGIS Online - Annual Subscription Prices		
	182085	ArcGIS Business Analyst Pro for ArcGIS Online with US Regional Data Bundle Annual Subscription	N/A	\$16,250.00
	182089	ArcGIS Business Analyst Pro for ArcGIS Online with US Regional Data Bundle and MPI Data Annual Subscription	N/A	\$24,760.00
		ArcGIS Business Analyst Desktop		
20.4		ArcGIS Business Analyst Desktop - Single and Concurrent Use - Perpetual License Prices		
	154563	ArcGIS Business Analyst Desktop with US Regional Data Bundle Single Use License	\$15,435.00	\$16,520.00
	155732	ArcGIS Business Analyst Desktop with US Regional Data Bundle Concurrent Use License	\$15,435.00	\$16,979.00
20.4		ArcGIS Business Analyst Desktop - Single and Concurrent Use - Maintenance Prices		
	154657	ArcGIS Business Analyst Desktop with US Regional Data Bundle Single Use Maintenance	\$13,720.00	\$14,705.00
	155752	ArcGIS Business Analyst Desktop with US Regional Data Bundle Concurrent Use Maintenance	\$13,720.00	\$15,090.00
20.4		ArcGIS Business Analyst Desktop - Single and Concurrent Use - Annual Subscription Prices		
	154564	ArcGIS Business Analyst Desktop with US Regional Data Bundle Single Use Annual Subscription	\$13,410.00	\$14,625.00
20.4		ArcGIS Business Analyst Desktop with MPI Data - Single and Concurrent Use - Perpetual License Prices		
	154572	ArcGIS Business Analyst Desktop with US Regional Data Bundle with MPI Data Single Use License	\$23,535.00	\$25,209.00
	155737	ArcGIS Business Analyst Desktop with US Regional Data Bundle with MPI Data Concurrent Use License	\$23,535.00	\$25,884.00
20.4		ArcGIS Business Analyst Desktop with MPI Data - Single and Concurrent Use - Maintenance Prices		
	154661	ArcGIS Business Analyst Desktop with US Regional Data Bundle with MPI Data Single Use Maintenance	\$20,920.00	\$22,390.00
	155756	ArcGIS Business Analyst Desktop with US Regional Data Bundle with MPI Data Concurrent Use Maintenance	\$20,920.00	\$23,010.00
20.4		ArcGIS Business Analyst Desktop with MPI Data - Single and Concurrent Use - Annual Subscription Prices		
	154573	ArcGIS Business Analyst Desktop with US Regional Data Bundle with MPI Data Single Use Annual Subscription	\$20,430.00	\$22,284.00
		Extended Data Users for ArcGIS Business Analyst Desktop		
20.5		Extended Data Users for ArcGIS Business Analyst Desktop - Perpetual License Prices		
	154554	Extended Data Users US Regional Data Bundle for ArcGIS Business Analyst Desktop Up to 5 Total Data Users License	\$14,040.00	\$14,040.00
	158171	Extended Data Users US Regional Data Bundle for ArcGIS Business Analyst Desktop Up to 10 Total Data Users License	\$21,600.00	\$21,600.00
	154586	Extended Data Users US Regional Data Bundle for ArcGIS Business Analyst Desktop Up to 15 Total Data Users License	\$25,920.00	\$25,920.00
	154598	Extended Data Users US Regional Data Bundle for ArcGIS Business Analyst Desktop Up to 25 Total Data Users License	\$29,700.00	\$29,700.00

	154610	Extended Data Users US Regional Data Bundle for ArcGIS Business Analyst Desktop Up to 50 Total Data Users License	\$35,100.00	\$35,100.00
	158181	Extended Data Users US Regional Data Bundle for ArcGIS Business Analyst Desktop Up to 100 Total Data Users License	\$43,740.00	\$43,740.00
20.5		Extended Data Users for ArcGIS Business Analyst Desktop - Maintenance Prices		
	154665	Extended Data Users US Regional Data Bundle for ArcGIS Business Analyst Desktop Up to 5 Total Data Users Maintenance	\$12,500.00	\$12,500.00
	158212	Extended Data Users US Regional Data Bundle for ArcGIS Business Analyst Desktop Up to 10 Total Data Users Maintenance	\$19,200.00	\$19,200.00
	154671	Extended Data Users US Regional Data Bundle for ArcGIS Business Analyst Desktop Up to 15 Total Data Users Maintenance	\$23,000.00	\$23,000.00
	154677	Extended Data Users US Regional Data Bundle for ArcGIS Business Analyst Desktop Up to 25 Total Data Users Maintenance	\$26,400.00	\$26,400.00
	154683	Extended Data Users US Regional Data Bundle for ArcGIS Business Analyst Desktop Up to 50 Total Data Users Maintenance	\$31,200.00	\$31,200.00
	158218	Extended Data Users US Regional Data Bundle for ArcGIS Business Analyst Desktop Up to 100 Total Data Users Maintenance	\$38,900.00	\$38,900.00
20.5		Extended Data Users for ArcGIS Business Analyst Desktop - Annual Subscription Prices		
	154555	Extended Data Users US Regional Data Bundle for ArcGIS Business Analyst Desktop Up to 5 Total Data Users Annual Subscription	\$12,150.00	\$12,150.00
	158172	Extended Data Users US Regional Data Bundle for ArcGIS Business Analyst Desktop Up to 10 Total Data Users Annual Subscription	\$18,720.00	\$18,720.00
	154587	Extended Data Users US Regional Data Bundle for ArcGIS Business Analyst Desktop Up to 15 Total Data Users Annual Subscription	\$22,500.00	\$22,500.00
	154599	Extended Data Users US Regional Data Bundle for ArcGIS Business Analyst Desktop Up to 25 Total Data Users Annual Subscription	\$25,740.00	\$25,740.00
	154611	Extended Data Users US Regional Data Bundle for ArcGIS Business Analyst Desktop Up to 50 Total Data Users Annual Subscription	\$30,420.00	\$30,420.00
	158182	Extended Data Users US Regional Data Bundle for ArcGIS Business Analyst Desktop Up to 100 Total Data Users Annual Subscription	\$37,890.00	\$37,890.00
20.5		Extended Data Users with MPI Data for ArcGIS Business Analyst Desktop and Server - Perpetual License Prices		
	154560	Extended Data Users US Regional Data Bundle with MPI Data for ArcGIS Business Analyst Desktop and Server Up to 5 Total Data Users License	\$18,630.00	\$18,630.00
	158175	Extended Data Users US Regional Data Bundle with MPI Data for ArcGIS Business Analyst Desktop and Server Up to 10 Total Data Users License	\$28,800.00	\$28,800.00
	154592	Extended Data Users US Regional Data Bundle with MPI Data for ArcGIS Business Analyst Desktop and Server Up to 15 Total Data Users License	\$34,560.00	\$34,560.00
	154604	Extended Data Users US Regional Data Bundle with MPI Data for ArcGIS Business Analyst Desktop and Server Up to 25 Total Data Users License	\$39,600.00	\$39,600.00
	154616	Extended Data Users US Regional Data Bundle with MPI Data for ArcGIS Business Analyst Desktop and Server Up to 50 Total Data Users License	\$46,800.00	\$46,800.00
	158187	Extended Data Users US Regional Data Bundle with MPI Data for ArcGIS Business Analyst Desktop and Server Up to 100 Total Data Users License	\$58,320.00	\$58,320.00
20.5		Extended Data Users with MPI Data for ArcGIS Business Analyst Desktop and Server - Maintenance Prices		
	154668	Extended Data Users US Regional Data Bundle with MPI Data for ArcGIS Business Analyst Desktop and Server Up to 5 Total Data Users Maintenance	\$16,600.00	\$16,600.00
	158215	Extended Data Users US Regional Data Bundle with MPI Data for ArcGIS Business Analyst Desktop and Server Up to 10 Total Data Users Maintenance	\$25,600.00	\$25,600.00
	154674	Extended Data Users US Regional Data Bundle with MPI Data for ArcGIS Business Analyst Desktop and Server Up to 15 Total Data Users Maintenance	\$30,700.00	\$30,700.00

	154680	Extended Data Users US Regional Data Bundle with MPI Data for ArcGIS Business Analyst Desktop and Server Up to 25 Total Data Users Maintenance	\$35,200.00	\$35,200.00
	154686	Extended Data Users US Regional Data Bundle with MPI Data for ArcGIS Business Analyst Desktop and Server Up to 50 Total Data Users Maintenance	\$41,600.00	\$41,600.00
	158221	Extended Data Users US Regional Data Bundle with MPI Data for ArcGIS Business Analyst Desktop and Server Up to 100 Total Data Users Maintenance	\$51,800.00	\$51,800.00
20.5		Extended Data Users with MPI Data for ArcGIS Business Analyst Desktop and Server - Annual Subscription Prices		
	154581	Extended Data Users US Regional Data Bundle with MPI Data for ArcGIS Business Analyst Desktop and Server Up to 5 Total Data Users Annual Subscription	\$16,200.00	\$16,200.00
	158176	Extended Data Users US Regional Data Bundle with MPI Data for ArcGIS Business Analyst Desktop and Server Up to 10 Total Data Users Annual Subscription	\$24,930.00	\$24,930.00
	154593	Extended Data Users US Regional Data Bundle with MPI Data for ArcGIS Business Analyst Desktop and Server Up to 15 Total Data Users Annual Subscription	\$29,970.00	\$29,970.00
	154605	Extended Data Users US Regional Data Bundle with MPI Data for ArcGIS Business Analyst Desktop and Server Up to 25 Total Data Users Annual Subscription	\$34,290.00	\$34,290.00
	154617	Extended Data Users US Regional Data Bundle with MPI Data for ArcGIS Business Analyst Desktop and Server Up to 50 Total Data Users Annual Subscription	\$40,500.00	\$40,500.00
	158188	Extended Data Users US Regional Data Bundle with MPI Data for ArcGIS Business Analyst Desktop and Server Up to 100 Total Data Users Annual Subscription	\$50,490.00	\$50,490.00
Business Analyst			2022 Price	2023 Price
Business Analyst - National Data Bundle Options				
20.6		ArcGIS Business Analyst Pro		
20.6		ArcGIS Business Analyst Pro for ArcGIS Enterprise - Perpetual License Prices		
	165658	ArcGIS Business Analyst Pro for ArcGIS Enterprise with US National Data Bundle Perpetual License	N/A	\$25,150.00
	182039	ArcGIS Business Analyst Pro for ArcGIS Enterprise with US National Data Bundle and MPI Data Perpetual License	N/A	\$35,450.00
20.6		ArcGIS Business Analyst Pro for ArcGIS Enterprise - Maintenance Prices		
	182077	ArcGIS Business Analyst Pro for ArcGIS Enterprise with US National Data Bundle Maintenance	N/A	\$20,150.00
	182081	ArcGIS Business Analyst Pro for ArcGIS Enterprise with US National Data Bundle and MPI Data Maintenance	N/A	\$28,335.00
20.6		ArcGIS Business Analyst Pro for ArcGIS Enterprise - Annual Subscription Prices		
	165659	ArcGIS Business Analyst Pro for ArcGIS Enterprise with US National Data Bundle Annual Subscription	N/A	\$22,250.00
	182040	ArcGIS Business Analyst Pro for ArcGIS Enterprise with US National Data Bundle and MPI Data Annual Subscription	N/A	\$31,300.00
20.6		ArcGIS Business Analyst Pro for ArcGIS Online - Annual Subscription Prices		
	165660	ArcGIS Business Analyst Pro for ArcGIS Online with US National Data Bundle Annual Subscription	N/A	\$22,250.00
	182088	ArcGIS Business Analyst Pro for ArcGIS Online with US National Data Bundle and MPI Data Annual Subscription	N/A	\$31,300.00
20.7		ArcGIS Business Analyst Desktop		
20.7		ArcGIS Business Analyst Desktop - Single and Concurrent Use - Perpetual License Prices		
	154319	ArcGIS Business Analyst Desktop with US National Data Bundle Single Use License	N/A	\$22,635.00
	155690	ArcGIS Business Analyst Desktop with US National Data Bundle Concurrent Use License	N/A	\$23,265.00
20.7		ArcGIS Business Analyst Desktop - Maintenance License Prices		

	154656	ArcGIS Business Analyst Desktop with US National Data Bundle Single Use Maintenance	N/A	\$20,150.00
	155751	ArcGIS Business Analyst Desktop with US National Data Bundle Concurrent Use Maintenance	N/A	\$20,675.00
20.7		ArcGIS Business Analyst Desktop - Annual Subscription Prices		
	154320	ArcGIS Business Analyst Desktop with US National Data Bundle Single Use Annual Subscription	N/A	\$20,025.00
20.7		ArcGIS Business Analyst Desktop with MPI Data - Single and Concurrent Use - Perpetual License Prices		
	154568	ArcGIS Business Analyst Desktop with US National Data Bundle with MPI Data Single Use License	N/A	\$31,905.00
	155735	ArcGIS Business Analyst Desktop with US National Data Bundle with MPI Data Concurrent Use License	N/A	\$32,760.00
20.7		ArcGIS Business Analyst Desktop with MPI Data - Maintenance Prices		
	154660	ArcGIS Business Analyst Desktop with US National Data Bundle with MPI Data Single Use Maintenance	N/A	\$28,335.00
	155755	ArcGIS Business Analyst Desktop with US National Data Bundle with MPI Data Concurrent Use Maintenance	N/A	\$29,125.00
20.7		ArcGIS Business Analyst Desktop with MPI Data - Annual Subscription Prices		
	154569	ArcGIS Business Analyst Desktop with US National Data Bundle with MPI Data Single Use Annual Subscription	N/A	\$28,170.00
20.8		Extended Data Users for ArcGIS Business Analyst Desktop Additional Data Users License		
20.8		Extended Data Users National Data Bundle for ArcGIS Business Analyst Desktop Data Users - Perpetual License Prices		
	154552	Extended Data Users US National Data Bundle for ArcGIS Business Analyst Desktop Up to 5 Total Data Users License	N/A	\$23,400.00
	158166	Extended Data Users US National Data Bundle for ArcGIS Business Analyst Desktop Up to 10 Total Data Users License	N/A	\$36,000.00
	154584	Extended Data Users US National Data Bundle for ArcGIS Business Analyst Desktop Up to 15 Total Data Users License	N/A	\$43,200.00
	154596	Extended Data Users US National Data Bundle for ArcGIS Business Analyst Desktop Up to 25 Total Data Users License	N/A	\$49,500.00
	154608	Extended Data Users US National Data Bundle for ArcGIS Business Analyst Desktop Up to 50 Total Data Users License	N/A	\$58,500.00
	158179	Extended Data Users US National Data Bundle for ArcGIS Business Analyst Desktop Up to 100 Total Data Users License	N/A	\$72,900.00
20.8		Extended Data Users US National Data Bundle for ArcGIS Business Analyst Desktop Data Users - Maintenance Prices		
	154664	Extended Data Users US National Data Bundle for ArcGIS Business Analyst Desktop Up to 5 Total Data Users Maintenance	N/A	\$20,800.00
	158211	Extended Data Users US National Data Bundle for ArcGIS Business Analyst Desktop Up to 10 Total Data Users Maintenance	N/A	\$32,000.00
	154670	Extended Data Users US National Data Bundle for ArcGIS Business Analyst Desktop Up to 15 Total Data Users Maintenance	N/A	\$38,400.00
	154676	Extended Data Users US National Data Bundle for ArcGIS Business Analyst Desktop Up to 25 Total Data Users Maintenance	N/A	\$44,000.00
	154682	Extended Data Users US National Data Bundle for ArcGIS Business Analyst Desktop Up to 50 Total Data Users Maintenance	N/A	\$52,000.00
	158217	Extended Data Users US National Data Bundle for ArcGIS Business Analyst Desktop Up to 100 Total Data Users Maintenance	N/A	\$64,800.00
20.8		Extended Data Users US National Data Bundle with MPI Data for ArcGIS Business Analyst Desktop and Server Data Users - Perpetual License Prices		

	154558	Extended Data Users US National Data Bundle with MPI Data for ArcGIS Business Analyst Desktop and Server Up to 5 Total Data Users License	N/A	\$31,140.00
	158168	Extended Data Users US National Data Bundle with MPI Data for ArcGIS Business Analyst Desktop and Server Up to 10 Total Data Users License	N/A	\$47,970.00
	154590	Extended Data Users US National Data Bundle with MPI Data for ArcGIS Business Analyst Desktop and Server Up to 15 Total Data Users License	N/A	\$57,600.00
	154602	Extended Data Users US National Data Bundle with MPI Data for ArcGIS Business Analyst Desktop and Server Up to 25 Total Data Users License	N/A	\$65,970.00
	154614	Extended Data Users US National Data Bundle with MPI Data for ArcGIS Business Analyst Desktop and Server Up to 50 Total Data Users License	N/A	\$77,940.00
	158185	Extended Data Users US National Data Bundle with MPI Data for ArcGIS Business Analyst Desktop and Server Up to 100 Total Data Users License	N/A	\$97,200.00
20.8		Extended Data Users US National Data Bundle with MPI Data for ArcGIS Business Analyst Desktop and Server Data Users - Maintenance Prices		
	154667	Extended Data Users US National Data Bundle with MPI Data for ArcGIS Business Analyst Desktop and Server Up to 5 Total Data Users Maintenance	N/A	\$27,700.00
	158214	Extended Data Users US National Data Bundle with MPI Data for ArcGIS Business Analyst Desktop and Server Up to 10 Total Data Users Maintenance	N/A	\$42,600.00
	154673	Extended Data Users US National Data Bundle with MPI Data for ArcGIS Business Analyst Desktop and Server Up to 15 Total Data Users Maintenance	N/A	\$51,200.00
	154679	Extended Data Users US National Data Bundle with MPI Data for ArcGIS Business Analyst Desktop and Server Up to 25 Total Data Users Maintenance	N/A	\$58,600.00
	154685	Extended Data Users US National Data Bundle with MPI Data for ArcGIS Business Analyst Desktop and Server Up to 50 Total Data Users Maintenance	N/A	\$69,300.00
	158220	Extended Data Users US National Data Bundle with MPI Data for ArcGIS Business Analyst Desktop and Server Up to 100 Total Data Users Maintenance	N/A	\$86,400.00
20.8		Extended Data Users US National Data Bundle for ArcGIS Business Analyst Desktop Data Users - Annual Subscription Prices		
	154553	Extended Data Users US National Data Bundle for ArcGIS Business Analyst Desktop Up to 5 Total Data Users Annual Subscription	N/A	\$20,250.00
	158167	Extended Data Users US National Data Bundle for ArcGIS Business Analyst Desktop Up to 10 Total Data Users Annual Subscription	N/A	\$31,230.00
	154585	Extended Data Users US National Data Bundle for ArcGIS Business Analyst Desktop Up to 15 Total Data Users Annual Subscription	N/A	\$37,440.00
	154597	Extended Data Users US National Data Bundle for ArcGIS Business Analyst Desktop Up to 25 Total Data Users Annual Subscription	N/A	\$42,930.00
	154609	Extended Data Users US National Data Bundle for ArcGIS Business Analyst Desktop Up to 50 Total Data Users Annual Subscription	N/A	\$50,670.00
	158180	Extended Data Users US National Data Bundle for ArcGIS Business Analyst Desktop Up to 100 Total Data Users Annual Subscription	N/A	\$63,180.00
20.8		Extended Data Users for US National Data Bundle with MPI Data ArcGIS Business Analyst Desktop and Server - Annual Subscription Prices		
	154559	Extended Data Users US National Data Bundle with MPI Data for ArcGIS Business Analyst Desktop and Server Up to 5 Total Data Users Annual Subscription	N/A	\$27,000.00
	158169	Extended Data Users US National Data Bundle with MPI Data for ArcGIS Business Analyst Desktop and Server Up to 10 Total Data Users Annual Subscription	N/A	\$41,580.00
	154591	Extended Data Users US National Data Bundle with MPI Data for ArcGIS Business Analyst Desktop and Server Up to 15 Total Data Users Annual Subscription	N/A	\$49,950.00
	154603	Extended Data Users US National Data Bundle with MPI Data for ArcGIS Business Analyst Desktop and Server Up to 25 Total Data Users Annual Subscription	N/A	\$57,150.00
	154615	Extended Data Users US National Data Bundle with MPI Data for ArcGIS Business Analyst Desktop and Server Up to 50 Total Data Users Annual Subscription	N/A	\$67,500.00

	158186	Extended Data Users US National Data Bundle with MPI Data for ArcGIS Business Analyst Desktop and Server Up to 100 Total Data Users Annual Subscription	N/A	\$84,240.00
Developer Technology			2022 Price	2023 Price
21		ArcGIS Runtime Deployment Licenses - Perpetual Prices		
	154141	ArcGIS Runtime Basic 50 Pack Single Use Deployment Perpetual License	\$4,885.00	\$4,885.00
	154142	ArcGIS Runtime Standard 25 Pack Single Use Deployment Perpetual License	\$7,327.00	\$7,327.00
	154143	ArcGIS Runtime Advanced 5 Pack Single Use Deployment Perpetual License	\$7,327.00	\$7,327.00
	154144	ArcGIS Runtime Analysis Extension 5 Pack Single Use Deployment Perpetual License	\$4,885.00	\$4,885.00
21		ArcGIS Runtime Deployment Licenses - Maintenance Prices		
	154145	ArcGIS Runtime Basic 50 Pack Single Use Deployment Maintenance	\$1,000.00	\$1,000.00
	154146	ArcGIS Runtime Standard 25 Pack Single Use Deployment Maintenance	\$1,500.00	\$1,500.00
	154147	ArcGIS Runtime Advanced 5 Pack Single Use Deployment Maintenance	\$1,500.00	\$1,500.00
	154148	ArcGIS Runtime Analysis Extension 5 Pack Single Use Deployment Maintenance	\$1,000.00	\$1,000.00
21.1		ArcGIS Runtime Utility Network Extension - Perpetual and Maintenance Prices		
	173450	ArcGIS Runtime Utility Network Extension 5 Pack Single Use Deployment Perpetual License	\$4,000.00	\$4,000.00
	173451	ArcGIS Runtime Utility Network Extension 5 Pack Single Use Deployment Maintenance	\$1,500.00	\$1,500.00
21.2		ArcGIS Developer Subscription Plans - Single Use - Annual Subscription Prices		
	157022	ArcGIS Developer Builder Annual Subscription	\$1,319.00	\$1,319.00
	157023	ArcGIS Developer Professional Annual Subscription	\$1,759.00	\$1,759.00
	157021	ArcGIS Developer Premium Annual Subscription	\$3,224.00	\$3,224.00
	157024	ArcGIS Developer Enterprise Annual Subscription	\$4,201.00	\$4,201.00
ArcGIS StreetMap Premium			2022 Price	2023 Price
		ArcGIS StreetMap Premium for ArcGIS Pro Enterprise and Online - North America		
22		ArcGIS StreetMap Premium for ArcGIS Pro Enterprise - North America - Annual Subscription Pricing		
	182008	ArcGIS StreetMap Premium for ArcGIS Pro Enterprise USA Annual Subscription	N/A	\$6,000.00
	182009	ArcGIS StreetMap Premium for ArcGIS Pro Enterprise Canada Annual Subscription	N/A	\$4,800.00
	182010	ArcGIS StreetMap Premium for ArcGIS Pro Enterprise Mexico Annual Subscription	N/A	\$4,800.00
	182022	ArcGIS StreetMap Premium for ArcGIS Pro Enterprise USA State Annual Subscription	N/A	\$2,000.00
	182023	ArcGIS StreetMap Premium for ArcGIS Pro Enterprise Canadian Province Annual Subscription	N/A	\$2,000.00
	176116	ArcGIS StreetMap Premium for ArcGIS Pro Enterprise North America (USA, Canada, and Mexico) Annual Subscription	N/A	\$12,000.00
	182024	ArcGIS StreetMap Premium for ArcGIS Pro Enterprise Map Display + Geocoding USA Annual Subscription	N/A	\$3,000.00
	182025	ArcGIS StreetMap Premium for ArcGIS Pro Enterprise Map Display + Geocoding Canada Annual Subscription	N/A	\$2,400.00
	182026	ArcGIS StreetMap Premium for ArcGIS Pro Enterprise Map Display + Geocoding Mexico Annual Subscription	N/A	\$2,400.00
	182027	ArcGIS StreetMap Premium for ArcGIS Pro Enterprise Map Display + Geocoding USA State Annual Subscription	N/A	\$1,000.00
	182028	ArcGIS StreetMap Premium for ArcGIS Pro Enterprise Map Display + Geocoding Canadian Province Annual Subscription	N/A	\$1,000.00
	182029	ArcGIS StreetMap Premium for ArcGIS Pro Enterprise Map Display + Geocoding North America Annual Subscription	N/A	\$6,000.00

22		ArcGIS StreetMap Premium for ArcGIS Pro Online - North America - Annual Subscription Pricing		
	182046	ArcGIS StreetMap Premium for ArcGIS Pro Online USA Annual Subscription	N/A	\$6,000.00
	182047	ArcGIS StreetMap Premium for ArcGIS Pro Online Canada Annual Subscription	N/A	\$4,800.00
	182048	ArcGIS StreetMap Premium for ArcGIS Pro Online Mexico Annual Subscription	N/A	\$4,800.00
	182049	ArcGIS StreetMap Premium for ArcGIS Pro Online USA State Annual Subscription	N/A	\$2,000.00
	182050	ArcGIS StreetMap Premium for ArcGIS Pro Online Canadian Province Annual Subscription	N/A	\$2,000.00
	176000	ArcGIS StreetMap Premium for ArcGIS Pro Online North America (USA, Canada, and Mexico) Annual Subscription	N/A	\$12,000.00
	182052	ArcGIS StreetMap Premium for ArcGIS Pro Online Map Display + Geocoding USA Annual Subscription	N/A	\$3,000.00
	182053	ArcGIS StreetMap Premium for ArcGIS Pro Online Map Display + Geocoding Canada Annual Subscription	N/A	\$2,400.00
	182054	ArcGIS StreetMap Premium for ArcGIS Pro Online Map Display + Geocoding Mexico Annual Subscription	N/A	\$2,400.00
	182055	ArcGIS StreetMap Premium for ArcGIS Pro Online Map Display + Geocoding USA State Annual Subscription	N/A	\$1,000.00
	182056	ArcGIS StreetMap Premium for ArcGIS Pro Online Map Display + Geocoding Canadian Province Annual Subscription	N/A	\$1,000.00
	182057	ArcGIS StreetMap Premium for ArcGIS Pro Online Map Display + Geocoding North America Annual Subscription	N/A	\$6,000.00
		ArcGIS StreetMap Premium Desktop		
22.1		ArcGIS StreetMap Premium Desktop - USA State - Annual Subscription Prices		
	133080	ArcGIS StreetMap Premium Desktop USA State Single Use Annual Subscription	\$2,000.00	\$2,000.00
	133081	ArcGIS StreetMap Premium Desktop USA State Concurrent Use Annual Subscription	\$5,000.00	\$5,000.00
	133113	ArcGIS StreetMap Premium Desktop Map Display + Geocoding USA State Single Use Annual Subscription	\$1,000.00	\$1,000.00
	133114	ArcGIS StreetMap Premium Desktop Map Display + Geocoding USA State Concurrent Use Annual Subscription	\$2,500.00	\$2,500.00
22.1		ArcGIS StreetMap Premium Enterprise - USA State - Annual Subscription Prices		
	133082	ArcGIS StreetMap Premium Enterprise USA State Up to Four Cores Annual Subscription	\$25,000.00	\$25,000.00
	133083	ArcGIS StreetMap Premium Enterprise USA State Two Additional Cores Annual Subscription	\$10,000.00	\$10,000.00
	133115	ArcGIS StreetMap Premium Enterprise Map Display + Geocoding USA State Up to Four Cores Annual Subscription	\$12,500.00	\$12,500.00
	133116	ArcGIS StreetMap Premium Enterprise Map Display + Geocoding USA State Two Additional Cores Annual Subscription	\$5,000.00	\$5,000.00
22.1		ArcGIS StreetMap Premium Desktop - USA - Annual Subscription Prices		
	133072	ArcGIS StreetMap Premium Desktop USA Single Use Annual Subscription	\$6,000.00	\$6,000.00
	133073	ArcGIS StreetMap Premium Desktop USA Concurrent Use Annual Subscription	\$15,000.00	\$15,000.00
	133085	ArcGIS StreetMap Premium Desktop Map Display + Geocoding USA Single Use Annual Subscription	\$3,000.00	\$3,000.00
	133086	ArcGIS StreetMap Premium Desktop Map Display + Geocoding USA Concurrent Use Annual Subscription	\$7,500.00	\$7,500.00
22.1		ArcGIS StreetMap Premium Enterprise - USA - Annual Subscription Prices		
	133074	ArcGIS StreetMap Premium Enterprise USA Up to Four Cores Annual Subscription	\$75,000.00	\$75,000.00
	133075	ArcGIS StreetMap Premium Enterprise USA Two Additional Cores Annual Subscription	\$30,000.00	\$30,000.00

	133087	ArcGIS StreetMap Premium Enterprise Map Display + Geocoding USA Up to Four Cores Annual Subscription	\$37,500.00	\$37,500.00
	133088	ArcGIS StreetMap Premium Enterprise Map Display + Geocoding USA Two Additional Cores Annual Subscription	\$15,000.00	\$15,000.00
22.1		ArcGIS StreetMap Premium Desktop - North America (United States, Canada, and Mexico) - Annual Subscription Prices		
	133066	ArcGIS StreetMap Premium Desktop North America Single Use Annual Subscription	\$12,000.00	\$12,000.00
	133067	ArcGIS StreetMap Premium Desktop North America Concurrent Use Annual Subscription	\$30,000.00	\$30,000.00
	133121	ArcGIS StreetMap Premium Desktop Map Display + Geocoding North America Single Use Annual Subscription	\$6,000.00	\$6,000.00
	133122	ArcGIS StreetMap Premium Desktop Map Display + Geocoding North America Concurrent Use Annual Subscription	\$15,000.00	\$15,000.00
22.1		ArcGIS StreetMap Premium Enterprise - North America (United States, Canada, and Mexico) - Annual Subscription Prices		
	133068	ArcGIS StreetMap Premium Enterprise North America Up to Four Cores Annual Subscription	\$150,000.00	\$150,000.00
	133069	ArcGIS StreetMap Premium Enterprise North America Two Additional Cores Annual Subscription	\$60,000.00	\$60,000.00
	133123	ArcGIS StreetMap Premium Enterprise Map Display + Geocoding North America Up to Four Cores Annual Subscription	\$75,000.00	\$75,000.00
	133124	ArcGIS StreetMap Premium Enterprise Map Display + Geocoding North America Two Additional Cores Annual Subscription	\$30,000.00	\$30,000.00
Support and Services			2022 Price	2023 Price
24		Premium Support Services		
	117208	Premium Support Annual Use—Unlimited Incidents	\$46,000.00	\$47,800.00
	136727	Premium Support Annual Use—Up to 10 Incidents	\$18,000.00	\$18,700.00
	134062	Premium Support Additional Authorized Contact—Unlimited Incidents	\$12,000.00	\$12,400.00
State and Local Government Public Safety Named Users*			2022 Price	2023 Price
25		*The Public Safety Named Users are available to State and Local Government Public Safety Agencies only. Specifically, law enforcement, emergency management, fire, emergency medical services, or dispatch. These agencies must qualify under Esri Public Safety Agency Program. Participation and purchase must be approved by the Esri Public Safety Team.		
	153407	State and Local Public Safety Named User Program ArcGIS Online Viewer in Continually Staffed Environment Annual Subscription	\$50.00	\$55.00
	153408	State and Local Public Safety Named User Program ArcGIS Online Creator in Continually Staffed Environment Annual Subscription	\$250.00	\$275.00
	168618	State and Local Public Safety Named User Program ArcGIS Online Editor in Continually Staffed Environment Annual Subscription	\$100.00	\$110.00
	168619	State and Local Public Safety Named User Program ArcGIS Online Mobile Worker in Continually Staffed Environment Annual Subscription	\$175.00	\$193.00
	157503	State and Local Public Safety Named User Program Enterprise Creator in Continually Staffed Environment Annual Subscription	\$250.00	\$275.00
	168626	State and Local Public Safety Named User Program ArcGIS Enterprise Editor in Continually Staffed Environment Annual Subscription	\$100.00	\$110.00
	168627	State and Local Public Safety Named User Program ArcGIS Enterprise Mobile Worker in Continually Staffed Environment Annual Subscription	\$175.00	\$193.00
	157500	State and Local Public Safety Named User Program ArcGIS Online Viewer in Surge Environment Annual Subscription	\$150.00	\$165.00

	157501	State and Local Public Safety Named User Program ArcGIS Online Creator in Surge Environment Annual Subscription	\$750.00	\$825.00
	157505	State and Local Public Safety Named User Program Enterprise Creator in Surge Environment Annual Subscription	\$750.00	\$825.00
	168620	State and Local Public Safety Named User Program ArcGIS Online Editor in Surge Staffed Environment Annual Subscription	\$300.00	\$330.00
	168621	State and Local Public Safety Named User Program ArcGIS Online Mobile Worker in Surge Staffed Environment Annual Subscription	\$525.00	\$578.00
	168628	State and Local Public Safety Named User Program ArcGIS Enterprise Editor in Surge Staffed Environment Annual Subscription	\$300.00	\$330.00
	168629	State and Local Public Safety Named User Program ArcGIS Enterprise Mobile Worker in Surge Staffed Environment Annual Subscription	\$525.00	\$578.00
Professional Services			2022 Price	2023 Price
All items below are for Professional Services & may be subject to escalation on January 1st of each calendar year				
26		WebGIS Launch Kits		
	173265	Web GIS Launch Kit (3 Days)	\$16,000.00	\$16,750.00
	170525	Emergency Management Operations Launch Kit (5 Days)	\$23,200.00	\$24,300.00
	158231	GeoPlanner for ArcGIS Launch Kit (3 days)	\$16,000.00	\$16,750.00
	159941	Market Planning Launch Kit Basic (3 days)	\$16,000.00	\$16,750.00
	159942	Market Planning Launch Kit Advanced (5 days)	\$23,200.00	\$24,300.00
	168540	3D Launch Kit (3 Days)	\$16,000.00	\$16,750.00
	170994	HUB Launch Kit (3 days)	\$13,000.00	\$13,000.00
	172844	Maps and Apps Launch Kit (3 days)	\$16,000.00	\$16,750.00
26		Workshop Packages		
	122324	ArcGIS Production Mapping Workshop (3 Days)	\$16,000.00	\$16,750.00
	122325	ArcGIS Defense Mapping Workshop (3 Days)	\$16,000.00	\$16,750.00
	122326	ArcGIS Maritime Workshop (5 Days)	\$23,200.00	\$24,300.00
	122327	ArcGIS Aviation Charting Workshop (3 Days)	\$16,000.00	\$16,750.00
	122328	ArcGIS Data Reviewer Workshop (3 days)	\$16,000.00	\$16,750.00
	122329	ArcGIS Workflow Manager Workshop (3 days)	\$16,000.00	\$16,750.00
	170345	Water Outage Solution Workshop (4 Days)	\$32,000.00	\$33,600.00
26		Jumpstart Packages		
	153636	ArcGIS Enterprise Jumpstart - Basic (3 days)	\$16,000.00	\$16,750.00
	153637	ArcGIS Enterprise Jumpstart - Standard (4 days)	\$19,600.00	\$20,525.00
	153638	ArcGIS Enterprise Jumpstart - Advanced (4 days)	\$31,600.00	\$33,175.00
	124402	Esri Geoportal Server Jumpstart (3-day option)	\$16,000.00	\$16,750.00
	124403	Esri Geoportal Server Jumpstart (5-day option)	\$23,200.00	\$24,300.00
	122344	ArcGIS Production Mapping Jumpstart (5 Days)	\$23,200.00	\$24,300.00
	122345	ArcGIS Defense Mapping Jumpstart (5 Days)	\$23,200.00	\$24,300.00
	122346	ArcGIS Maritime Jumpstart (10 Days)	\$42,300.00	\$43,175.00
	122347	ArcGIS Aviation Charting Jumpstart (5 Days)	\$23,200.00	\$24,300.00
	122348	ArcGIS Data Reviewer Jumpstart (5 days)	\$23,200.00	\$24,300.00
	122349	ArcGIS Workflow Manager Jumpstart (5 days)	\$23,200.00	\$24,300.00
	125360	ArcGIS Image Extension for Server Jumpstart (3 days)	\$16,000.00	\$16,750.00
	162626	ArcGIS Monitor Jumpstart (3 days)	\$14,700.00	\$15,400.00
	133167	Data Appliance for ArcGIS Jumpstart (3 days)	\$16,000.00	\$16,750.00
	133168	Data Appliance for ArcGIS and ArcGIS for Server Bundle Jumpstart (5 days)	\$23,200.00	\$24,300.00

	158230	GeoEvent Server Jumpstart (3 days)	\$16,000.00	\$16,750.00
26		Retainer Service Packages		
	158344	Platform Engineer Services Retainer (20 hours remote or 1 day onsite)	\$6,700.00	\$7,000.00
	158347	Geospatial Analyst Services Retainer (20 hours remote or 1 day onsite)	\$6,700.00	\$7,000.00
	158343	Developer Services Retainer (20 hours remote or 1 day onsite)	\$6,700.00	\$7,000.00
	158346	Geodatabase Administrator Services Retainer (20 hours remote or 1 day onsite)	\$7,500.00	\$7,850.00
	158348	Business Consultant Services Retainer (20 hours remote or 1 day onsite)	\$7,500.00	\$7,850.00
26		Services Packages		
	122351	Enterprise GIS Health Check (3 days)	\$16,000.00	\$16,750.00
	124404	Remote Support for Esri Geoportal Server (20 hours)	\$6,700.00	\$7,000.00
	162627	Remote Support for ArcGIS Monitor (20 hours)	\$7,500.00	\$7,850.00
	158229	UI/UX Expert Review (20 hours)	\$7,500.00	\$7,850.00
	152467	Capacity Planning Support (10 hours)	\$3,350.00	\$3,500.00
26		Disaster Response Packages		
	172367	Disaster Response (3 Days)	\$15,300.00	\$16,025.00
	172368	Disaster Response - Continuation On Site Support (1 day)	\$3,500.00	\$3,625.00
	172369	Disaster Response Remote Support (20 Hours)	\$5,700.00	\$5,975.00
26		Professional GIS Services Packages		
	128705	Professional GIS Services Package - Standard	\$23,200.00	\$24,300.00
	128706	Professional GIS Services Package - Advanced	\$27,600.00	\$28,900.00
26		Esri Enterprise Advantage Program		
	97717	Esri Enterprise Advantage Program (EEAP) 100 Learning and Service Credits and 100 Technical Advisor Hours	\$98,700.00	\$103,500.00
	144584	Esri Enterprise Advantage Program (EEAP) 50 Learning and Service Credits and 100 Technical Advisor Hours	\$67,650.00	\$70,900.00
	165514	Esri Advantage Program Advisor Services	N/A	\$39,650.00
	111005	Esri Advantage Program Zero Learning and Services Credits Renewal	\$36,600.00	\$38,300.00
	97719	Additional EEAP Technical Advisor Services (100 Hours)	\$27,500.00	\$28,800.00
	97720	Additional EEAP 100 Learning and Service Credits	\$62,100.00	\$65,200.00
	103032	Additional EEAP 50 Learning and Service Credits	\$31,050.00	\$32,600.00
26		Esri Managed Cloud Services Blocks		
		Setup and Configure - price per block	\$2,500.00	\$2,500.00
		Monthly Service	\$1,000.00	\$1,000.00
Enterprise Agreements				
27		*Enterprise Agreement Annual Fee with Annual Payments up to \$1M as quoted	Varies	Varies
		*An Enterprise Agreement is a multi-year, bundle of software offering tailored for the Authorized Entity. Esri will prepare a proposal letter with the bundle of Products described, pricing, and duration of the Enterprise Agreement. An Authorized Entity may purchase an Enterprise Agreement under the terms and conditions of this MPA and additional terms and conditions for the Enterprise Agreement. The additional terms and conditions for the Enterprise Agreement will be between the Authorized Entity and Esri.		



TIME AND MATERIALS RATE SCHEDULE

Effective January 1, 2023

Hourly time and materials labor category descriptions and rates have been provided for each labor category for calendar year 2023. The hourly labor rates for services that are performed after 2023 may be escalated in an amount not to exceed five percent (5%) each year. Other direct costs, such as travel, reproduction, subcontractor, telecommunication/freight, or materials, will be charged a material handling fee and invoiced.

Esri reserves the right to provide fixed price quotations for professional services requests that require deliverables other than hours. Work performed under fixed price orders will require additional terms and conditions and will be invoiced monthly based on percentage completed.

Technology Consultant/Engineer (S1)

Staff members in this labor category provide day-to-day technology consulting, troubleshooting, and engineering services on many aspects of project implementation. These projects include COTS software configuration, custom software development, database consulting, training development and delivery, technical documentation, and other technology consulting and engineering services. Individuals in this category have specialized skills and experience with a variety of technologies that can be applied to a broad spectrum of assignments.

Senior Technology Consultant/Engineer (S2)

Staff members in this labor category provide strategic technology consulting and engineering services across project implementation. These staff may provide technical leadership services, architecture and design services, as well as training development and delivery for small to moderately complex solutions. Individuals in this category have higher-level specialized skills and experience with a variety of technologies that can be applied to a broad spectrum of assignments.

Principal Technology Consultant/Engineer (S3)

Staff members in this labor category work as technical leads and/or senior technical advisers, providing technology vision, solution architecture, and strategic technology consulting for projects of all sizes and scopes. These staff may provide strategic technology design & planning, oversight of technical implementation activities, solution architecture and database design, system integration, and other technology training, consulting, and engineering services. Individuals in this category have advanced, diverse, and specialized skills and experience with a variety of technologies that can be applied to a broad spectrum of complex assignments. Staff

members in this labor category work with senior client staff in coordination with Esri senior management to resolve issues and support a successful project completion.

Consultant/Project Manager (M1)

Staff members in this labor category provide day-to-day consulting for and management of many aspects of GIS and related technology projects. The scope of these projects may include database development and administration, training, technical support, business process design and development, definition of work plans, project management of technical and contractual deliverables, and ad hoc consulting. For complex projects, these individuals may team with senior staff to develop comprehensive work plans that address risk, schedule, and budget management and provide the framework for project implementation.

Senior Consultant/Project Manager (M2)

Staff members in this labor category provide strategic consulting and management services for complex GIS and related technology projects. These staff members have market/application domain expertise with extensive experience in various technologies required to support the successful completion of a project. Consulting activities may include strategic planning, implementation of change management methodologies and system integration, and training, as well as project management oversight of project deliverables and subcontractors. These individuals may also design comprehensive work plans that address risk, schedule, and budget management and provide the framework for project implementation.

Principal Consultant/Program Manager (M3)

Staff members in this labor category work as program directors or project advisers, providing project vision, strategic consulting, and program management activities for GIS and related technology projects. Consulting activities may include strategic planning, oversight of requirements definitions, application and database design, system integration, curriculum development and help desk system architecture. Management activities may include providing oversight on defining program requirements and objectives, establishing budgets and schedules, as well as allocating staff and other resourcing activities.

Technology Support Specialist (DB)

Staff members in this labor category work in professional entry-level roles to support definable activities of larger technology projects. Working with technical and management leads and mentors, these staff provide support to technology projects as assigned.

Current Rates by Labor Category

Labor Category	Rate
Technology Consultant/Engineer (S1)	\$281
Senior Technology Consultant/Engineer (S2)	\$363
Principal Technology Consultant/Engineer (S3)	\$440
Consultant/Project Manager (M1)	\$343
Senior Consultant/Project Manager (M2)	\$427
Principal Consultant/Program Manager (M3)	\$558
Technology Support Specialist (DB)	\$243



STATE OF MICHIGAN
CENTRAL PROCUREMENT SERVICES
 Department of Technology, Management, and Budget
 525 W. ALLEGAN ST., LANSING, MICHIGAN 48913
 P.O. BOX 30026 LANSING, MICHIGAN 48909

CONTRACT CHANGE NOTICE

Change Notice Number **13**
 to
 Contract Number **18000000018**

CONTRACTOR	ENVIRONMENTAL SYSTEMS RESEARCH INSTITUTE INC
	380 New York Street
	Redlands, CA 92373-8100
	Tim Brazeal
	609-793-2853 1607
	tbrazeal@esri.com
	CV0066756

STATE	Program Manager	Mark Holmes	DTMB
		517-241-6469	
	Holmesm3@Michigan.gov		
	Contract Administrator	Sean Regan	DTMB
(517) 243-8459			
regans@michigan.gov			

CONTRACT SUMMARY

ESRI MASTER PURCHASE AGREEMENT			
INITIAL EFFECTIVE DATE	INITIAL EXPIRATION DATE	INITIAL AVAILABLE OPTIONS	EXPIRATION DATE BEFORE
October 16, 2017	October 15, 2022	5 - 1 Year	October 15, 2022
PAYMENT TERMS		DELIVERY TIMEFRAME	
ALTERNATE PAYMENT OPTIONS			EXTENDED PURCHASING
<input type="checkbox"/> P-Card	<input type="checkbox"/> PRC	<input type="checkbox"/> Other	<input checked="" type="checkbox"/> Yes <input type="checkbox"/> No

MINIMUM DELIVERY REQUIREMENTS

DESCRIPTION OF CHANGE NOTICE

OPTION	LENGTH OF OPTION	EXTENSION	LENGTH OF EXTENSION	REVISED EXP. DATE
<input checked="" type="checkbox"/>	3 Years	<input type="checkbox"/>		October 15, 2025
CURRENT VALUE	VALUE OF CHANGE NOTICE	ESTIMATED AGGREGATE CONTRACT VALUE		
\$10,270,542.00	\$3,500,000.00	\$13,770,542.00		

DESCRIPTION

Effective March 25, 2022, the Contract is increased by \$3,500,000.00 and exercising 3, 1 year options. The revised expiration date of the Contract is October 15, 2025.

The additional funds being added to the Contract are broken out below:

- \$2,950,000.00 to extend the enterprise license through March 27, 2025
- \$210,000.00 for ArcGIS Indoor Implementation
- Updated price schedule
- Additional funds will be used for future use

All other terms, conditions, specifications, and pricing remain the same. Per contractor and agency agreement, and DTMB Central Procurement approval and Administrative Board approval on 4/12/2022.

Amendment No. 1

Agreement No. 00128146.0



This Amendment No. 1 is entered into by and between the **State of Michigan** (hereinafter referred to as “**State**”) and **Environmental Systems Research Institute, Inc.** (hereinafter referred to as “**Esri**”).

WHEREAS, Esri and the State entered into an Enterprise Agreement signed March 29, 2019 (hereinafter “**Agreement**”); and

WHEREAS, the parties desire to amend the Agreement to extend the term for an additional three (3) years and update applicable language and appendices.

NOW THEREFORE, the parties agree to the following:

1. Extend the term of the Agreement for three (3) years from March 28, 2022 through March 27, 2025, unless terminated earlier as provided in Article 7 – Term, Termination, and Expiration (“**A1 Renewal Term**”).
2. Delete the definition of “**EA Products**” in **Article 1–Definitions** and replace with the following: ““**EA Products**” means the Products identified in Tables A-1 and A-2 of Appendix A—Products and Deployment Schedule. EA Products do not include Unit-Priced Item(s) or Esri technology that may be embedded in third-party products purchased by State.”
3. Modify **Article 1–Definitions** to add the following: “**Unit-Priced Item(s)**” means separately orderable Products or maintenance that is available subject to a per-unit license fee, subscription fee, or maintenance fee.
4. Modify Section 2.1 Grant of License to add the following: “**Unit-Priced Items**, if acquired, will be licensed in accordance with the License Agreement.”
5. Modify **Article 4–Maintenance** to add the following:

4.2 Maintenance for Unit-Priced Items. Annual maintenance fees for Unit-Priced Items are not included in the EA Fee, and if ordered, additional fees will apply.

6. Modify **Section 5.1.c.(3)** to add the following: “For Unit-Priced Items, the name of the product and quantity.”
7. Modify **Article 8–Confidentiality** to add the following:

8.2 Disclosure of Fees for Unit-Priced Item(s). If Unit-Priced Items are included in this EA, Esri gives permission to Company to maintain Unit-Priced Item prices, fees, and discounts on Company’s intranet, subject to password protection accessible to Customers, to support potential procurements. Company shall use no less than the same degree of care to protect this information as it uses to protect its own confidential information or third-party information of similar nature. Company must include the following notice on information concerning this EA and its pricing posted on or accessible through Company intranet that is accessible by Customers and their employees, or on any other web pages that make reference to this EA, including order forms:

PRICING INFORMATION, INCLUDING APPLICABLE DISCOUNT RATES, CONTAINED HEREIN IS CONSIDERED CONFIDENTIAL AND PROPRIETARY. EXCEPT TO SUPPORT AUTHORIZED LICENSE ACQUISITIONS, RECIPIENT WILL NOT COPY, DISCLOSE TO ANY THIRD PARTY, OR USE ANY PRICING INFORMATION FOR ANY OTHER PURPOSE OR PROGRAM.

8. Delete and replace Appendix A Products and Deployment Schedule with the attached Appendix A Products and Deployment Schedule, which will supersede and apply during the A1 Renewal Term.
9. Delete and replace Appendix B EA Fee Schedule with the attached Appendix B EA Fee Schedule, which will supersede and apply during the A1 Renewal Term.

10. Update the Agreement number from 321123 to 00128146.0, due to Esri's new contract management system.

Except as may be specifically modified by this Amendment No. 1, all other terms and conditions of the Agreement and any Amendment(s) or Addendum(s) constitute the entire agreement between the parties and supersede all prior and contemporaneous agreements or representations, written or oral, concerning the subject matter of this Agreement.

IN WITNESS WHEREOF, the parties hereto have executed this Amendment No. 1 as of the date of the last party to sign below.

**APPENDIX A
PRODUCTS AND DEPLOYMENT SCHEDULE**

State may Deploy the EA Products up to the total quantity of licenses indicated below during the term of this EA.

**Table A-1
EA Products—Uncapped Quantities**

Product	Total Qty. to Be Deployed
ArcGIS Desktop: ArcGIS Desktop Advanced, Standard, and Basic (Single Use and Concurrent Use)	Uncapped
ArcGIS Desktop Extensions: ArcGIS 3D Analyst, ArcGIS Data Reviewer, ArcGIS Geostatistical Analyst, ArcGIS Network Analyst, ArcGIS Publisher, ArcGIS Schematics, ArcGIS Spatial Analyst, and ArcGIS Workflow Manager (Single Use and Concurrent Use)	Uncapped
ArcGIS Enterprise: ArcGIS Enterprise and Workgroup (Advanced and Standard)	Uncapped
ArcGIS Enterprise Extensions: ArcGIS 3D Analyst, ArcGIS Data Reviewer, ArcGIS Geostatistical Analyst, ArcGIS Network Analyst, ArcGIS Schematics, ArcGIS Spatial Analyst, and ArcGIS Workflow Manager	Uncapped
ArcGIS Enterprise Additional Capability Servers: ArcGIS Image Server and ArcGIS GeoEvent Server	Uncapped
Mapping and Charting Solutions: Esri Production Mapping for Desktop	Uncapped

**Table A-2
EA Products—Capped Quantities**

Item	Rolled-In Qty. (if applicable)	Qty. to Be Deployed	Total
Insights in ArcGIS Enterprise (Single-User, Term)	--	15	15
ArcGIS Workflow Manager User Type Extension for ArcGIS Enterprise (Term)	--	300	300
ArcGIS Workflow Manger Server Advanced	--	1	1
ArcGIS Roads and Highways (Desktop, Concurrent Use)	10	1	11
ArcGIS Roads and Highways Enterprise Extension: Production (Cores)	12	--	12
ArcGIS Roads and Highways Enterprise Extension: Staging (Cores)	16	--	16
ArcGIS Drone2Map for ArcGIS Online (Single-User, Term)	--	10	10
ArcGIS Image Analyst for ArcGIS Pro (Concurrent Use)	1	--	1
ArcGIS Community Analyst Web App Online (Term)	--	10	10

Business Analyst Desktop: National Dataset Single Use License	2	--	2
Data Interoperability Desktop Extension (Concurrent Use)	2	--	2
ArcGIS Hub Premium: ArcGIS Online Community (Term)	--	1	1
ArcGIS Hub Premium: Additional ArcGIS Online Community Creators Annually (Blocks of 1000 Creators)	--	2	2

Product	Number of Subscriptions	Total Named Users **	Annual Credits per User
ArcGIS Online Subscription (Term)	30	100 Viewer 3340 Creator (Yr 1) 3640 Creator (Yr 2) 3940 Creator (Yr 3)	-- 500 500 500

Product	Total User Types **
ArcGIS Enterprise Users (Term)	Uncapped Viewer 3340 Creator (Yr 1) 3640 Creator (Yr 2) 3940 Creator (Yr 3)

** The total number of combined, active ArcGIS Online and ArcGIS Enterprise Creator Named Users may not exceed 3,340 in Year 1, 3,640 in Year 2, and 3,940 in Year 3. The EA Fee is based on estimated total (combined) ArcGIS Online and ArcGIS Enterprise Creator users of 2,740 in Year 1, 3,040 in Year 2, and 3,340 in Year 3. An additional 600 users per year are provided for flexibility, but any increase over the estimated number of Named Users will be taken into consideration for fees associated with renewal in 2025.

**APPENDIX B
EA FEE SCHEDULE**

The EA Fee for the A1 Renewal Term is \$2,950,000. The EA Fee is in consideration of the EA Products, EA Maintenance, and Esri User Conference registrations.

	Year 1	Year 2	Year 3	EA Fee
Payments	\$970,000	\$988,000	\$992,000	\$2,950,000

Number of Esri User Conference Registrations per Year	40
Number of Tier 1 Help Desk Callers That May Contact Esri for Tier 2 Support	24
Number of Sets of Backup Media, if Requested	3
A1 Renewal Term of EA	Three (3) Years from March 28 2022 – March 27 2025

Unit-Priced Items

Licenses for Unit-Priced Items are available at the prices set forth below and are not included in the EA Fee. Pricing is valid for the A1 Renewal Term and may be updated by Esri by written notice to State. Unit-Priced Items will be licensed in accordance with the terms and conditions of the License Agreement.

Item	Total Annual Named Users * (not-to-exceed)	License Price per User
ArcGIS Online Creator Named User (Term)	300	\$375
ArcGIS Enterprise Creator Named User (Term)	300	\$375

* State may not purchase more than 300 Creator Named Users per year during the A1 Renewal Term of the EA.



AN ESRI
PROPOSAL

April 6, 2022

ArcGIS Indoors Initial Operating Capability

Prepared for:

Mark Holmes, GISP

Geospatial Services Manager

State of Michigan – DTMB – Center for Shared Solutions

Romney Building, 10th Floor, 111 S. Capitol Ave. Lansing, MI 48933

517-285-6592 – mobile

517-373-2939 - fax

holmesm3@michigan.gov

Esri Proposal # P21-32340

380 New York Street
Redlands, California 92373-8100 usa
909 793 2853
info@esri.com
esri.com



Table of Contents

Section Title	Page
1.0 Introduction	3
2.0 ArcGIS Indoors Initial Operating Capability (IOC) Overview	3
2.1 ArcGIS Indoors Implementation Services	4
2.2 ArcGIS Indoors Floorplan Data Conversion Enablement Workshop	4
2.3 ArcGIS Indoors Floorplan Data Conversion Service	5
3.0 State Initial Operating Capability Scopes of Work	5
3.1 ArcGIS Indoors Implementation Services Scope of Work	6
Task 1 Conduct Kick-Off Meeting	6
Task 2 Implement ArcGIS Indoors Infrastructure	6
Task 3 Configure ArcGIS Indoors Environment.....	8
Task 4 Conduct End User Technical Transfer.....	10
Task 5 Conduct Go-Live Demonstration.....	10
Task 6 Provide Follow-on Support.....	11
3.2 ArcGIS Indoors Floorplan Data Conversion Enablement Workshop	11
Task 1 Conduct Kick-Off Meeting	12
Task 2 Check and Clean CAD/BIM.....	12
Task 3 Convert CAD/BIM and QA/QC	12
Task 4 Review Data Model Output, Review Schema and POI Creation	13
Task 5 Review Network Creation Steps and Review Network Details	13
Task 6 Test Network and Address Issues	13
Task 7 Review POI and Symbology	13
Task 8 Review Symbology, Configure Application, Publish Map	14
Task 9 Test Application and Map.....	14
Task 10 Final Review and Workshop Conclusion	14
3.3 ArcGIS Indoors Floorplan Data Conversion Service	15
Task 1 Conduct Kick-Off Meeting	15
Task 2 Convert CAD/BIM Floorplans.....	15
Task 3 Create Network Dataset.....	16
Task 4 Final Review.....	16
Task 5 Close Out Meeting.....	16

4.0 Schedules	17
4.1 ArcGIS Indoors Implementation Services Schedule.....	17
4.2 ArcGIS Indoors Floorplan Data Conversion Enablement Workshop Schedule	18
4.3 ArcGIS Indoors Floorplan Data Conversion Service Schedule	19
5.0 Pricing	20
Appendix A Responsibilities, Assumptions, and Deliverable Review and Acceptance	22
A.1. General State Responsibilities	22
A.2. General Assumptions.....	22
A.3. Deliverable Review and Acceptance.....	27

1.0 Introduction

The State of Michigan Department of Technology, Management, and Budget, Center for Shared Solutions (the State) has requested Environmental Systems Research Institute, Inc. (Esri) Professional Services to provide services to implement the ArcGIS Indoors Initial Operating Capabilities (IOC) to establish a facility information system of record, to implement space planning capabilities and to support employee and visitor occupancy experiences. This proposal describes the tasks Esri will execute to:

- Configure the necessary Esri commercial off-the-shelf (COTS) ArcGIS Indoors software in the State's existing on-premise ArcGIS Enterprise environment.
- Deploy the ArcGIS Indoors configurable web and mobile applications to enable the capabilities described in this proposal.
- Provide facility data conversion enablement services as part of deploying the ArcGIS Indoors Initial Operating Capability if the State purchases either the data conversion workshop or the data conversion services described in this proposal.

Esri may elect to use technically qualified subcontractor resources to support portions of the work described in this proposal. Esri will remain responsible for the quality of all work performed by an Esri subcontractor resource.

Esri has been closely monitoring national, regional and local COVID-19 developments and is dedicated to safeguarding the health and well-being of our employees and the employees of our customers. Esri has taken measures in this regard, including consideration of the most current federal, state, and local government restrictions and Centers for Disease Control and Prevention (CDC) travel advisory recommendations. At this time, Esri employees are not authorized to travel to client locations. The proposed solution below is designed to employ remote delivery options for implementation and use that promote social distancing guidelines for Esri and State employees.

2.0 ArcGIS Indoors Initial Operating Capability (IOC) Overview

The ArcGIS Indoors IOC consists of up to three components: the ArcGIS Indoors Implementation Services, the ArcGIS Indoors Floorplan Data Conversion Enablement Workshop, and the ArcGIS Indoors Floorplan Data Conversion Service. Each of these components can be purchased individually. However, the State is responsible for providing floorplan data, to include a routing network, in an ArcGIS Indoors Information Model compliant

geodatabase prior to the execution of the ArcGIS Indoors Implementation Service if the State elects to not purchase either the ArcGIS Indoors Floorplan Data Conversion Enablement Workshop or the ArcGIS Indoors Floorplan Data Conversion Service. This section summarizes the proposed implementation services scope, the facility data conversion enablement workshop scope, and the floorplan conversion services packages.

2.1 ArcGIS Indoors Implementation Services

The proposed implementation of ArcGIS Indoors will provide a floor aware system that contains the floorplans of State facilities that have been converted into the ArcGIS Indoors Information Model. The implemented system, including the appropriate ArcGIS Indoors Information Model data, provides the State with an enterprise level facility information system of record. Esri's proposed IOC scope of work also implements space planning capabilities, functionality to support employee and visitor occupancy experiences, and facility information dashboards. These capabilities are the default provided by deploying ArcGIS Indoors and configuring its off-the-shelf applications with indoor maps.

While the proposed ArcGIS Indoors implementation provides the stated initial operating capabilities, the system also provides the foundation for future capabilities such as:

- A range of facility management workflows such as;
 - Analysis by facility managers of facility quantitative and qualitative characteristics.
 - Analysis by facility managers of asset history and workorders by assignment, trade, and status.
 - Field mobility workflows by technicians to find assets, find the location of assigned work, to update work status, conduct inspections.
- Return to the workplace social distancing analysis.
- Indoor positioning to enable a blue dot experience, device tracking and locating.
- Integration with numerous other systems such as work management, asset management, entry and exit systems, CCTV and occupancy sensors, to name a few, to support other business use cases that require a facility information system of record.

2.2 ArcGIS Indoors Floorplan Data Conversion Enablement Workshop

The ArcGIS Indoors Floorplan Data Conversion Enablement Workshop is intended to guide the State through and teach the process of converting CAD (dwg or dgn) or BIM (Revit) floorplans into the ArcGIS Indoors Information Model to support the creation and publication of two-dimensional maps in ArcGIS Indoors.

The Workshop is designed to provide a collaborative and instructive framework for the State to learn key workflows related to your own data and then apply those workflows to that data. The workshop is divided into ten separate sessions. Each session provides instruction from a Esri Technical Consultant to review previous work and provide instruction on the next stage of the conversion workflow. Between each session there is time allotted for the attendees to perform the lessons learned in each session against State floorplans and for the Esri Technical Consultant to provide support if needed. In addition to teaching State staff how to convert your CAD (dwg or dgn) or BIM (Revit) data into the ArcGIS Indoors Information Model, this workshop also provides the necessary converted floorplan data with which to begin execution of the ArcGIS Indoors Implementation Services.

2.3 ArcGIS Indoors Floorplan Data Conversion Service

The ArcGIS Indoors Floorplan Data Conversion Service is intended to provide an initial set of converted State floorplans with which to begin execution of the ArcGIS Indoors Implementation Services. The floorplan data converted as part of this service will support the creation of two-dimensional maps in ArcGIS Indoors. This data conversion service is not intended to replace the ArcGIS Indoors Floorplan Data Conversion Enablement Workshop, rather the service provides a means to quickly populate the ArcGIS Indoors Information Model to get the ArcGIS Indoors Implementation Services started in parallel to the workshop being scheduled and executed. Per the State's request, Esri is providing pricing for data conversion services to convert 10 floorplans, totaling approximately 300,000 square feet, and 30 floorplans, totaling approximately 900,000 square feet.

3.0 State Initial Operating Capability Scopes of Work

The following three sub-sections describe each of the IOC component scopes of work to deliver the ArcGIS Indoors Implementation Services, the ArcGIS Indoors Floorplan Data Conversion Enablement Workshop, and the ArcGIS Indoors Floorplan Data Conversion Service. In addition to the ArcGIS Indoors Implementation Services component, the State may select the ArcGIS Indoors Floorplan Data Conversion Enablement Workshop and/or the ArcGIS Indoors Floorplan Data Conversion Service. Esri highly recommends that, at a minimum, the State purchase the ArcGIS Indoors Floorplan Data Conversion Enablement Workshop in addition to the ArcGIS Indoors Implementation Services as this workshop will give State staff the necessary skills to convert floorplan data to and maintain floorplan data in the ArcGIS Indoors Information Model.

3.1 ArcGIS Indoors Implementation Services Scope of Work

The proposed Esri-led ArcGIS IOC implementation services consists of the following major tasks. Esri will support the implementation of the ArcGIS Indoors COTS software in the State's existing on-premise ArcGIS Enterprise environment, configure the software to support the initial operating capabilities described in the following tasks, create and publish initial web and mobile maps, brand and deploy the ArcGIS Indoors Viewer web application, and configure dashboards. The Esri Project Manager will work closely with the State Project Manager in the delivery of the proposed scope. Esri assumes the State will provide the following prior to commencement of work:

- An ArcGIS Indoors compute environment in an existing on-premise 10.9.1 ArcGIS Enterprise environment that incorporates the ArcGIS Indoors Reference Capacity Architecture (AIRCA).
- Facilities information converted into the ArcGIS Indoors Information Model format representing sites, facilities, levels, sections, units, details, people, and points of interest features.
- A working and routable network dataset derived from the converted facilities information listed above, if the State desires to leverage the building to building and building interior routing capabilities provided by the ArcGIS Indoors Mobile application.
- Branding artifacts for ArcGIS Indoors Viewer specified here: <https://doc.arcgis.com/en/indoors/viewer/brand-the-viewer-app.htm>.
- Email IDs for workspaces where the State wants to configure hotels. The State will need to have resource mailboxes in Microsoft 365 for each space that can be reserved so a unique email address is associated with those spaces.

Task 1 Conduct Kick-Off Meeting

Esri will conduct a remote, one-hour project kick-off meeting to review the scope of work, tasks and schedule, to confirm assumptions, and to establish the joint expectations for the project outcomes. The kick-off meeting will also cover the options for ArcGIS Indoors feature classes and maps that will be used to configure ArcGIS Indoors web and mobile applications.

Task 2 Implement ArcGIS Indoors Infrastructure

Esri has architected the proposed IOC for implementation in the State's existing on-premise ArcGIS Enterprise environment. With respect to the on-premise environment, the State is responsible for obtaining and installing the required compute infrastructure, installing required

3rd party software, and installing the ArcGIS Enterprise software and ArcGIS Indoors licenses. Once the on-premise environment and software is available, Esri technical staff will configure Portal for ArcGIS, which is included with the ArcGIS Enterprise license, to support the ArcGIS Indoors IOC implementation. Esri technical staff will provide up to 14 hours of consulting support to assist the State in configuring their environment to support the proposed ArcGIS Indoors IOC implementation.

The following figures provide the initial ArcGIS Indoors Reference Capacity Architecture (AIRCA) logical architecture and machine specifications that needs to be incorporated into the State’s existing on-premise environment. Esri conducted a preliminary review of the State’s existing ArcGIS Enterprise environment with respect to adding ArcGIS Indoors to that environment and for that environment to support up to 200 Viewer user types and 5 GIS Professional user types in the 6-month period following the completion of the IOC. Esri believes the State’s existing ArcGIS Enterprise environment supports the reference architecture and anticipated ArcGIS Indoors user stated above. The State will need to scale their ArcGIS Enterprise environment as the ArcGIS Indoors user load increases to maintain a performant environment.

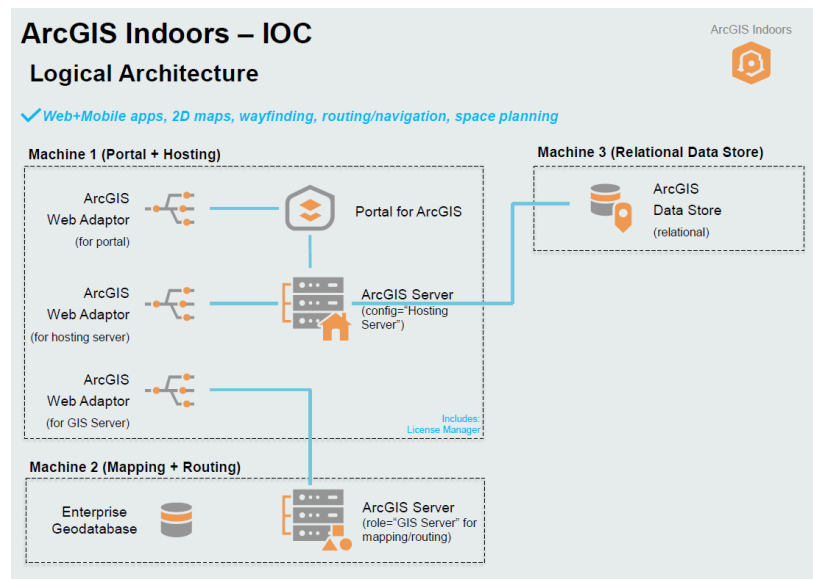


Figure 1. Logical architecture for the on-premise environment

ArcGIS Indoors – IOC					LOAD	
					USAGE	USERS
<i>Web+Mobile apps, 2D maps, wayfinding, routing/navigation, space planning</i>					Concurrent	35
					Heavy	115
					Light	350
SYSTEM REQUIREMENTS					AWS Instance Equivalent/Ceiling w/ECB GPS SSD @ x GiB	
SERVER	REAL CORES	VIRTUAL CORES	MEMORY (GiB)	DISK SPACE (GiB) (C/D/E)		
Machine 1 (Portal + Hosting)	4	8	16	100/100/100	m5.2xlarge + (3) 100 GiB	
Machine 2 (Mapping + Routing)	4	8	32	100/100/100	m5.2xlarge + (3) 100 GiB	
Machine 3 (Relational Data Store)	4	8	16	100/100/100	m5.2xlarge + (3) 100 GiB	

Figure 2. Machine specifications for the on-premise environment

Esri Deliverable

1. Up to 14 hours of remote consulting support to assist the State in installing and configuring their environment.

Task 3 Configure ArcGIS Indoors Environment

An Esri consultant will conduct up to two 1-hour meetings with the County to identify which features and attributes from the County’s floorplan data converted into an Indoors Information Model compliant geodatabase to include on the Indoor Mapping web map that will be used in the ArcGIS Indoors Maps Viewer application and the ArcGIS Indoors Maps Mobile applications for Indoor Mapping. Esri will create an ArcGIS Indoors IOC Configuration document following these meetings that defines how all maps produced under this scope of work will look. Esri will create up to two two-dimensional workplace maps to be consumed in the ArcGIS Indoors web application as part of the proposed solution. The first workplace map will focus on providing facility floorplan information and supporting the facility information dashboard. The second workplace map will focus on providing work location assignment and hoteling information and supporting the space planner work location and hoteling dashboard. Esri will work with the State to determine which indoor map features should be displayed on each web map.

After completing the web maps, Esri will create a mobile map depicting the space planner work location and hoteling information that can be accessed on both Android and iOS mobile devices using the ArcGIS Indoors mobile application. Esri will work with the State to determine which indoor map features should be displayed on the mobile map. Once all maps are completed, each will be published to the State’s ArcGIS Indoors compute environment’s Portal for ArcGIS.

Esri will conduct a single data import to populate the required State staff information, using information provided by the State in an Esri consumable format, into ArcGIS Indoors to support the use of the Space Planner capabilities. Space Planner capabilities manifest in the ArcGIS

Indoors Space Planner application; seat assignments can be made, and hoteling and hot desk areas can be defined. The Esri Technical Consultant will create up to two hotel areas and associated hotel groups, using information provided by the State, and instruct State staff in this process as part of the configuring Space Planner for hoteling. In the ArcGIS Indoors Mobile applications, these capabilities allow facility users to reserve an office hotel or hot-desk from their mobile phone. Esri will also conduct a single data import to populate the necessary room information, using information provided by the State in an Esri consumable format, to enable Space Planner's conference room and hotel booking capabilities. Once this information has been populated into the ArcGIS Indoors environment, Esri can enable the Space Planner application for use by the State.

The ArcGIS Indoors Viewer web application is designed to allow customization of the logos and color scheme of the application elements for an organization. Based on the input provided by the State, Esri will brand the ArcGIS Indoors Viewer web application that will be deployed for the State. Esri staff will deploy one instance of the ArcGIS Indoors Viewer web application configured to consume the created web maps. Esri will publish an ArcGIS Indoors mobile map package containing a network dataset that can be used for routing building-to-building and through building interiors, assuming that the State has provided Esri a network dataset in the provided ArcGIS Indoors Information Model ready data. Once the map package is published, the iOS and Android mobile applications will be ready for use.

Esri will configure ArcGIS Dashboard to provide the State with a Facility Information Dashboard and a Space Planner Work Location and Hoteling Dashboard that displays the State selected ArcGIS Indoors information. The COTS dashboarding capabilities included in the proposed ArcGIS Indoors Implementation Services only supports querying and summarizing information contained in the State's ArcGIS Indoors Information Model compliant geodatabase. The COTS dashboarding capabilities do not include querying information in external databases, conducting analytics against the ArcGIS Indoors Information Model compliant geodatabase data, or providing time-based, utilization views of the ArcGIS Indoors Information Model compliant geodatabase data. For example, the dashboards can be configured to allow the user to select a specific facility and floor, display the current floorplan map, display tiles that show the number of seats on the floor, the number of assigned seats, and the number of hotel seats. The configured dashboards can then be accessed by management and operations personnel to display the State's facility and space planner information.

Upon completion of this Task, Esri will update and finalize the ArcGIS Indoors IOC Configuration Document and will submit it to the State for review, comment, and acceptance in accordance with the process described in Appendix A.3.

Esri Deliverables

2. ArcGIS Indoors IOC Configuration Document

3. One Facility Information web map
4. One Space Planner Work Location and Hoteling web map
5. One Space Planner Work Location and Hoteling mobile map
6. One Facility Information Dashboard
7. One Space Planner Work Location and Hoteling Dashboard

Task 4 Conduct End User Technical Transfer

Upon completion of Task 3, Esri will conduct two 2-hour virtual technical transfer sessions to instruct the State's project team how to use the implemented system. The first session will focus on using the Facility Information System of Record and the associated Facility Information Dashboard. The second session will focus on how to use Space Planner for work location assignment, hotel configuration, hotel booking via the mobile application, and the associated Space Planner Work Location and Hoteling Dashboard. The intent of these sessions is to prepare the State's project team to begin using the implemented capabilities and to instruct other State staff.

Esri Deliverables

8. Two 2-hour End User Technical Transfer sessions

Task 5 Conduct Go-Live Demonstration

Following the completion of Task 4, Esri will conduct up to a 2-hour Go-Live Demonstration. The purpose of the go-live demonstration is to complete the implementation phase by demonstrating the deployed ArcGIS Indoors initial operating capabilities to the State management and staff.

Upon completion of the demonstration, the State is responsible for providing written acceptance of the configured COTS software deliverables provided in Task 3 in accordance with the process described in Appendix A.3.

Esri Deliverable

9. One 2-hour Go-Live Demonstration

Task 6 Provide Follow-on Support

Esri will provide up to 16 hours of remote technical support for 30-calendar days following the Go-Live Demonstration. This support is intended to assist the State with the implemented initial operating capabilities along with the general use of the ArcGIS Indoors environment.

Esri Deliverable

10. Up to 16 hours of remote support over 30-calendar days

Table 1. Summary of ArcGIS Indoors Initial Operating Capability Deliverables.

Deliverable No.	Deliverable Name	Deliverable Type
1	Up to 14 hours of remote consulting support to assist the State in installing and configuring their environment.	Remote Support
2	ArcGIS Indoors IOC Configuration Document	Document
3	One Facility Information web map	Configured COTS Software
4	One Space Planner Work Location and Hoteling web map	Configured COTS Software
5	One Space Planner Work Location and Hoteling mobile map	Configured COTS Software
6	One Facility Information Dashboard	Configured COTS Software
7	One Space Planner Work Location and Hoteling Dashboard	Configured COTS Software
8	Two 2-hour End User Technical Transfer sessions	Remote Support
9	One 2-hour Go-Live Demonstration	Remote Support
10	Up to 16 hours of remote support over 30-calendar days	Remote Support

3.2 ArcGIS Indoors Floorplan Data Conversion Enablement Workshop

This series of daily workshop sessions is structured to enable State staff to properly convert their existing CAD (dwg or dgn) or BIM (Revit) floorplan data to data that is ready to load into the ArcGIS Indoors Information Model, test the data, load the data, create Points of Interest (POIs), apply symbology, create a routable network, review and test the network and symbology, and to create and publish 2D maps for use in ArcGIS Indoors. The workshop concludes with a final review and closeout session. The workshop sessions are each structured as an individual business

day, beginning with a review of work completed the previous day, instruction from an Esri Consultant on the current session's topics, followed by independent work based on that instruction by State staff, with remote support provided as needed during the remainder of the business day. The workshop is intended to provide instruction between an Esri Consultant and up to two State staff members. The following tasks describe the kick-off meeting, individual workshop sessions, and the final review.

Task 1 Conduct Kick-Off Meeting

Esri will conduct a remote session for up to one hour for a kick-off meeting to review the scope of workshop, planned activities, overall schedule, to confirm assumptions, select the CAD/BIM floorplans for conversion during the workshop, and to establish the joint expectations with the State for the workshop outcomes.

Task 2 Check and Clean CAD/BIM

Esri will conduct a remote session for up to two hours to review CAD/BIM floorplans and provide instruction on how to address issues that would prevent conversion. Example issues include inconsistent LAYER contents, enclosing or dividing a space, and correcting geometry errors. The workshop participants will spend the rest of the day working on their own to address issues identified by the Esri Technical Consultant. If issues or questions arise while the workshop participants are working on their own, Esri will provide remote support during the remainder of the business day.

Task 3 Convert CAD/BIM and QA/QC

Esri will conduct a remote session for up to two hours to review the previous Task's output and run the Floorplan to Indoors geoprocessing tool to convert the CAD/BIM floorplans to the ArcGIS Indoors Information Model. The Esri Technical Consultant will then work with the workshop participant to review the output and address issues found during the conversion process. The workshop participants will spend the rest of the day working on their own to address issues identified by the Esri Consultant. If issues or questions arise while the workshop participants are working on their own, Esri will provide remote support during the remainder of the business day.

Task 4 Review Data Model Output, Review Schema and POI Creation

Esri will conduct a remote session for up to two hours to review the previous Task's data model output and schema. The Esri Technical Consultant will then work with the workshop participant to identify suitable data for Points of Interest (POIs) to be include on the map. Esri's Technical Consultant will then demonstrate how to create and load POIs. The workshop participants will spend the rest of the day working on their own to create and load POIs into the ArcGIS Indoors Information Model. If issues or questions arise while the workshop participants are working on their own, Esri will provide remote support during the remainder of the business day.

Task 5 Review Network Creation Steps and Review Network Details

Esri will conduct a remote session for up to two hours to review the previous Task's POI output and demonstrate key network creation workflows. The Esri Technical Consultant will then work with the workshop participant to create and refine networks suitable for routing to POIs. The workshop participants will spend the rest of the day on their own working to create and refine networks. If issues or questions arise while the workshop participants are working on their own, Esri will provide remote support during the remainder of the business day.

Task 6 Test Network and Address Issues

Esri will conduct a remote session for up to two hours to review the previous Task's networks. The Esri Technical Consultant will then work with the workshop participants to test and address issues related to the network. The workshop participants will spend the rest of the day working on their own to address network issues. If issues or questions arise while the workshop participants are working on their own, Esri will provide remote support during the remainder of the business day.

Task 7 Review POI and Symbology

Esri will conduct a remote session for up to two hours to review the previous Task's network and POI output and to demonstrate key symbology concepts for use in the map. The workshop participants will spend the rest of the day working on their own selecting and working with ArcGIS Indoors map symbology. If issues or questions arise while the workshop participants are working on their own, Esri will provide remote support during the remainder of the business day.

Task 8 Review Symbology, Configure Application, Publish Map

Esri will conduct a remote session for up to two hours to review the previous Task’s symbology output and to demonstrate how to create and publish a 2D ArcGIS Indoors map and to configure and publish the ArcGIS Indoors Viewer. The workshop participants will spend the rest of the day working on their own verifying map contents and symbology in the ArcGIS Indoors Viewer. If issues or questions arise while the workshop participants are working on their own, Esri will provide remote support during the remainder of the business day.

Task 9 Test Application and Map

Esri will conduct a remote session for up to two hours to review the previous Task’s output and address identified issues. The Esri Technical Consultant will review key ArcGIS Indoors data flows concept from ArcGIS Pro to ArcGIS Indoors Viewer. The Esri Technical Consultant will cover the dynamic updating and correction of ArcGIS Indoors data for iterative application testing. The workshop participants will spend the rest of the day working on their own updating and correcting the converted data as needed. If issues or questions arise while the workshop participants are working on their own, Esri will provide remote support during the remainder of the business day.

Task 10 Final Review and Workshop Conclusion

Esri will conduct a remote session for up to four hours for a final review and workshop conclusion activity. The purpose of the activity is to review previous activities and formally close out the ArcGIS Indoors Floorplan Data Conversion Enablement Workshop. Upon completion of the workshop, the participants will have the knowledge and skills to continue converting facility data into the ArcGIS Indoors Information Model for use in ArcGIS Indoors.

Esri Deliverable

1. ArcGIS Indoors Floorplan Data Conversion Enablement Workshop

Table 2. Summary of ArcGIS Indoors Floorplan Data Conversion Enablement Workshop Deliverables

Deliverable No.	Deliverable Name	Deliverable Type
1	ArcGIS Indoors Floorplan Data Conversion Enablement Workshop	Remote Support

3.3 ArcGIS Indoors Floorplan Data Conversion Service

The ArcGIS Indoors Floorplan Data Conversion Service is intended to provide an initial set of the State's CAD (dwg or dgn) or BIM (Revit) floorplan data converted into the ArcGIS Indoors Information Model, that support the creation and publication of two-dimensional floorplan maps in the State's ArcGIS Indoors Initial Operating Capability (IOC) Implementation Services scope of work. This data conversion service is not intended to replace the ArcGIS Indoors Floorplan Data Conversion Enablement Workshop, rather the service provides a means to quickly populate the ArcGIS Indoors Information Model to get the ArcGIS Indoors Initial Operating Capability (IOC) Implementation Services started in parallel to the workshop being scheduled and executed.

Per the State's request, Esri is providing pricing for data conversion services to convert up to 10 floorplans, totaling approximately 300,000 square feet, and up to 30 floorplans, totaling approximately 900,000 square feet.

The following provides details for each proposed task within the data conversion service scope of work:

Task 1 Conduct Kick-Off Meeting

Esri will conduct a remote kick-off meeting to review the scope of work, activities, schedule, to confirm assumptions, and to establish the joint expectations for the ArcGIS Indoors Floorplan Data Conversion Service work.

Task 2 Convert CAD/BIM Floorplans

Esri will use our onshore data conversion partner to convert CAD (dwg or dgn) or BIM (Revit) floorplans to feature classes in an ArcGIS Indoors Information Model compliant geodatabase. ArcGIS Indoors Information Model geodatabase features include (but are not limited to) sites, facilities, levels, units, details, zones, and sections. Esri will validate the accuracy of data migration through a combination of visual and automated methods to verify data is migrated accurately after each CAD/BIM floorplan is converted. Automated methods included in the output layer are crosschecking attribute information and spatial correctness, as well as verifying each feature. Esri will create sites, facilities, and units points of interest (POIs) from the data contained in the ArcGIS Indoors Information Model geodatabase. Esri will use the centroid of the sites, facilities, and units to create POIs. If issues are discovered during the data conversion process, Esri will raise these issues for the State to resolve, as needed.

Task 3 Create Network Dataset

Using the ArcGIS Indoor Information Model compliant geodatabase, Esri will create a network dataset for each of the converted floorplans. The network dataset will be configured to produce routes based on shortest distance and shortest walk time. Network dataset restrictions based on State’s data (e.g. ADA accessible routes based on locations of elevators or stairs) will also be configured, enabling output of routes that avoid or exclude stair features. The resulting network dataset will be edited, and manual and automated quality control (QC) will be performed to produce the final features comprising the navigation dataset

Task 4 Final Review

Following QC of the converted floorplans and the created network dataset, State will review these materials for completeness of coverage of the data converted into the ArcGIS Indoors Information Model compliant geodatabase. The review is assumed to be a visual inspection to confirm that feature content has been completed and is accurately located. Errors will be reported by the State to the Esri team for correction or for an explanation of the error. For those errors that need correction, the State will verify that the corrections have been completed by Esri.

Task 5 Close Out Meeting

Esri will conduct a remote close out meeting to formally complete the ArcGIS Indoors Floorplan Data Conversion Service and provide the final ArcGIS Indoors Information Model compliant geodatabase to the State. Upon completion of the meeting, the State will provide written acceptance of the converted floorplans in the final ArcGIS Indoors Information Model compliant geodatabase in accordance with the process described in Appendix A.3.

Esri Deliverable

1. CAD/BIM floorplans in an ArcGIS Indoors Information Model compliant geodatabase.

Table 3. Summary of ArcGIS Indoors Floorplan Data Conversion Service Deliverables.

Deliverable No.	Deliverable Name	Deliverable Type
1	CAD/BIM floorplans in an ArcGIS Indoors Information Model compliant geodatabase.	Migrated Data

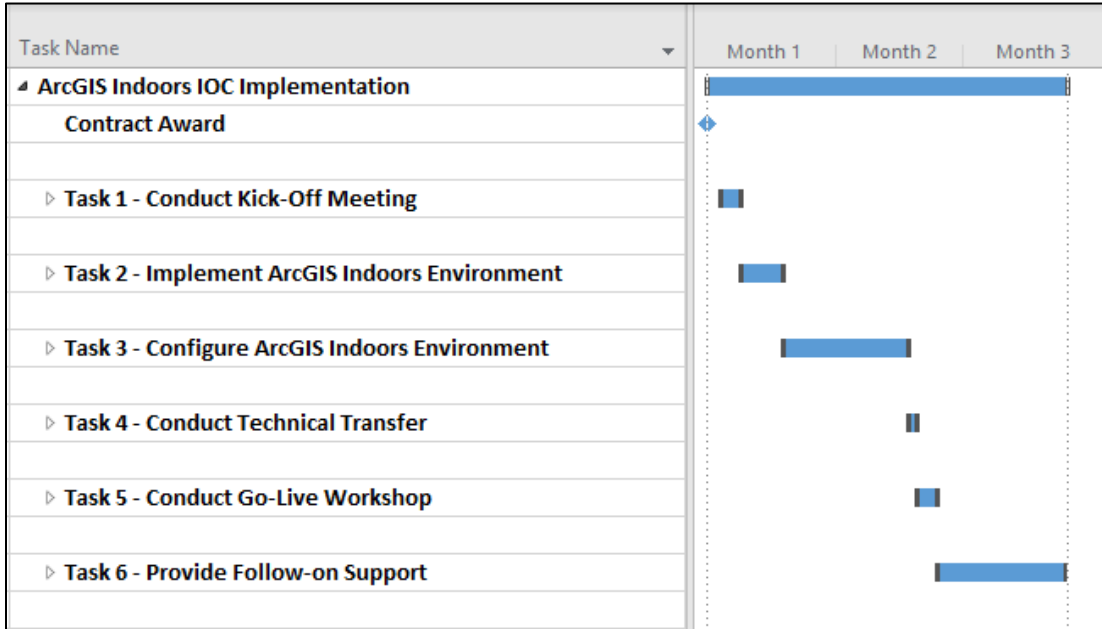
4.0 Schedules

The following sections describe the anticipated schedule required for each of the three scopes of work described above. If the State selects more than one scope of work, it is assumed that either the ArcGIS Indoors Floorplan Data Conversion Enablement Workshop or the ArcGIS Indoors Floorplan Data Conversion Service will be completed prior to beginning the ArcGIS Indoors IOC Implementation Services scope of work. Completing either of the data conversion scopes prior to starting the implementation services scope ensures that the implementation can progress without having to pause to wait for converted floorplan data.

For all scopes, the detailed schedule will be mutually agreed upon between the State and Esri within 10 days following the contract award.

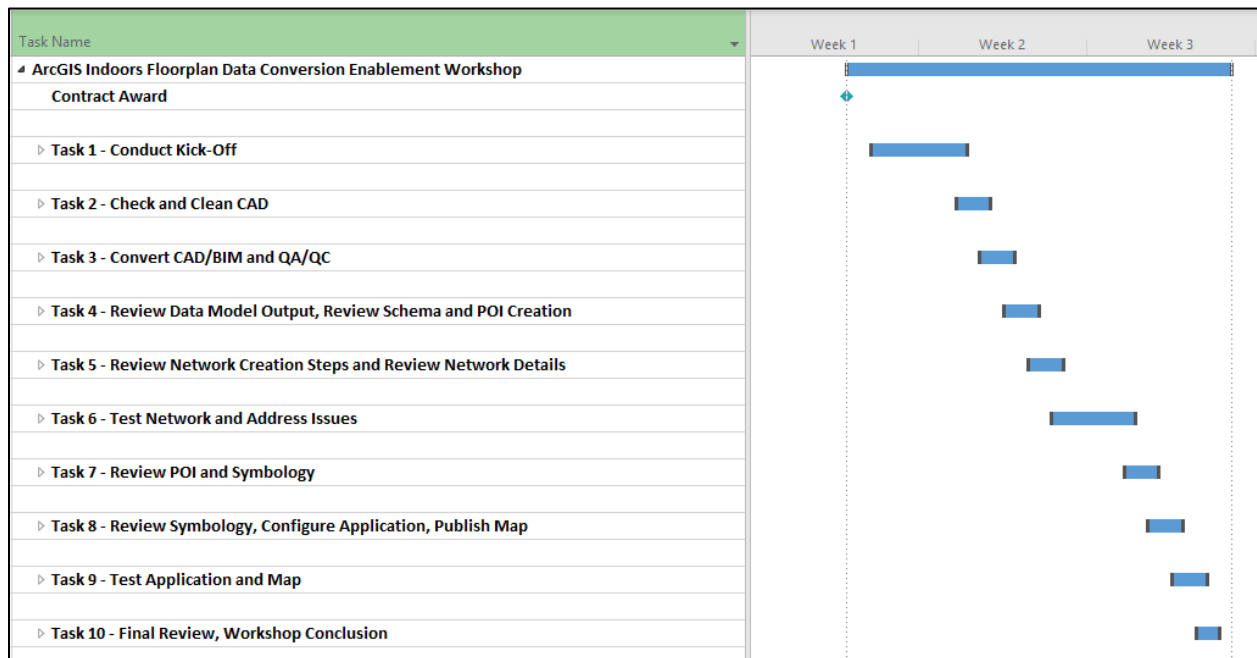
4.1 ArcGIS Indoors Implementation Services Schedule

Executing the proposed ArcGIS Indoors Initial Operating Capabilities Implementation Services requires approximately two months of professional services effort for the environment provisioning, software installation and software configuration. Esri has also included one month of remote, technical follow-on support. The proposed implementation services schedule does not include floorplan conversion services. The State can purchase either the ArcGIS Indoors Floorplan Data Conversion Workshop, where Esri will teach State staff how to convert CAD/BIM (Revit) floorplans into the ArcGIS Indoors Information Model, or the ArcGIS Floorplan Data Conversion Service from Esri. The State must have floorplan data in the ArcGIS Indoors Information Model prior to Esri beginning to execute the proposed implementation services scope of work.



4.2 ArcGIS Indoors Floorplan Data Conversion Enablement Workshop Schedule

The proposed ArcGIS Indoors Floorplan Data Conversion Enablement Workshop requires approximately two weeks of professional services effort for the defined sessions and remote reach back support. Esri will work with the State to finalize the schedule prior to beginning the workshop. Should the agreed upon schedule extend beyond two weeks, Esri may provide a change order for additional consulting time.



4.3 ArcGIS Indoors Floorplan Data Conversion Service Schedule

The ArcGIS Indoors Floorplan Data Conversion Service schedule is dependent on the number of floorplans, either 10 or 30, the State decides to contract Esri to convert, create the routing network and conduct final QA/QC. Esri will work with the State at the kick-off meeting to finalize the schedule since the schedule is dependent on receiving CAD/BIM files for the selected floorplans.

5.0 Pricing

Esri is pleased to provide the following pricing to the State to provide the Geographic Information Systems services stated above. The price for this proposed work has been estimated based upon an anticipated firm-fixed-price (FFP) award subject to the terms and conditions contained in the State of Michigan Master Purchase Agreement with Esri (Contract MA-171-1113-180000000018) effective 16 October 2017 (hereinafter referred to as the “Agreement”). The required level of effort for these statements of work have been estimated based on prior experience with work of a similar nature.

Esri proposes a firm-fixed-price of **\$210,000** to complete the project as described above. A breakdown by milestones is presented in the table below.

Milestone #	Milestone	Price
1	ArcGIS Indoors Floorplan Data Conversion Enablement Workshop and first 10 CAD/BIM floorplans in an ArcGIS Indoors Information Model compliant geodatabase.	\$22,000
2	ArcGIS Indoors IOC Configuration Document	\$50,000
3	Remaining 30 CAD/BIM floorplans in an ArcGIS Indoors Information Model compliant geodatabase	\$117,000
4	One 2-hour Go-Live Demonstration	\$21,000
	Total	\$210,000

The proposed price is exclusive of applicable state and local taxes for which the State shall remain responsible. The State will be invoiced on a milestone basis, according to the milestone payment schedule presented above. Invoices are to be paid within 30 days of receipt of invoice. This proposal is valid for 90 days from the submittal date above.

Purchasing:

To purchase the services proposed, please notify David Lagasse of the award using the information provided below. An Esri Contract Administrator will then be engaged to either create a new Task Order under an existing Agreement, or work with the State’s purchasing group to execute a change notice to the existing MPA.

Contact:

David Lagasse, PMP
Built Environment Delivery Lead
Esri Professional Services
3650 Brookside Parkway, Suite 450
Alpharetta, GA 30022
909-369-3672
dlagasse@esri.com

Appendix A Responsibilities, Assumptions, and Deliverable Review and Acceptance

A.1. General State Responsibilities

- Designate a project team with defined team leads, including a project manager, and key project stakeholders and share that project organization with Esri. The team leads will possess the appropriate knowledge of the State's operations and technical requirements. The State's project manager will be the main technical point of contact for Esri's project manager.
- Coordinate and ensure the participation of appropriate State staff in all project-related activities. Activities include, but are not limited to:
 - Meetings
 - Webcasts
 - Testing
 - Installation
- Provide Esri with access to the following items during the project, as needed:
 - Background materials
 - Source documents
 - Data
 - Meeting facilities
 - Hardware and software environments (directly, or via VPN)
- Provide access to and facilitate interactions between Esri and any State customers and/or stakeholders.
- Ensure that all State responsibilities required for this project are met.
- Be responsible for the operations and maintenance of the entire system, unless otherwise stated in the scope of work.

A.2. General Assumptions

- The State will provide an existing on-premise 10.9.1 ArcGIS Enterprise environment within which the ArcGIS Indoors software and capabilities will be deployed. When implementing ArcGIS Indoors in an existing on-premise ArcGIS Enterprise environment, Esri strongly recommends the State conduct an ArcGIS Indoors specific Capacity Assessment. The State has decided to use a previously conducted Architecture Study,

which didn't incorporate ArcGIS Indoors users or loads, rather than conduct an ArcGIS Indoors specific Capacity Assessment. Esri conducted a preliminary review of the State's existing ArcGIS Enterprise environment with respect to adding ArcGIS Indoors to that environment and for that environment to support up to 200 Viewer user types and 5 GIS Professional user types in the 6-month period following the completion of the IOC. Esri believes the State's existing ArcGIS Enterprise environment supports the reference architecture and anticipated ArcGIS Indoors user stated above. The State will need to scale their ArcGIS Enterprise environment as the ArcGIS Indoors user load increases to maintain a performant environment. However, with the decision to not conduct an ArcGIS Indoors specific Capacity Assessment, Esri is not responsible should there be performance impacts to the State's existing on-premise ArcGIS Enterprise environment from the implementation of ArcGIS Indoors into that environment.

- All work by Esri will be performed remotely from an Esri office. No on-site work by Esri staff will take place at the State due to the ongoing pandemic.
- Unless otherwise stated in the detailed work plan, remote work will be provided via telephone, email, and/or webcast and only during normal Esri business hours, Monday–Friday, excluding Esri holidays.
- If needed, Esri will be provided with internet and VPN access to all project-related State compute environments.
- Esri staff will be provided with system administration rights to State ArcGIS Indoors compute environment.
- All work will be accomplished using ArcGIS commercial off-the-shelf software functionality that is configured to meet State requirements.
- State provided information for inclusion in ArcGIS Indoors will be provided in an Esri compatible or consumable format.
- Conference room and hotel booking capabilities require the State to have Microsoft 365 deployed and available for use by the ArcGIS Indoors Mobile application if the State does not utilize the native ArcGIS Indoors reservation functionality.
- The ArcGIS Indoors Floorplan Data Conversion Enablement Workshop or the ArcGIS Indoors Floorplan Data Conversion Service will be completed prior to Esri beginning to execute the ArcGIS Indoors Implementation Services scope of work.
- For the ArcGIS Indoors Initial Operating Capability the proposed routing and wayfinding capabilities do not include generating a “blue dot” to show the users current location.
- Branding artifacts for ArcGIS Indoors Viewer specified here:
<https://doc.arcgis.com/en/indoors/viewer/brand-the-viewer-app.htm>.

Training

- The State will ensure their staff have the following skills necessary to administer the system, and support future configurations or customizations. The proposed scope of work does not include providing training to State staff to obtain these skills.
 - ArcGIS Indoors configuration and Portal administration;
 - Basic JavaScript proficiency;
 - Low-level proficiency for configuration of applications, presuming an update of services;
 - Larger level of proficiency if customizations are developed;
 - Moderate GIS proficiency, including familiarity with ArcGIS Desktop and Pro.
- For the ArcGIS Indoors Floorplan Data Conversion Enablement Workshop:
 - A maximum of 2 students can attend each workshop;
 - The workshop only focuses on creating two-dimensional floorplan maps for use in ArcGIS Indoors.
 - The number of CAD (dwg or dgn) or BIM (Revit) floorplans typically converted during the ArcGIS Indoors Floorplan Data Conversion Enablement Workshop are 1 to 2 per student depending on total square footage and quality of the CAD/BIM data.
 - The students will have access and basic working knowledge of the State's CAD or BIM application(s).
 - The student will have access to either a State provisioned, current ArcGIS Portal with an ArcGIS Indoors license.
 - Each student must have access to the latest version of ArcGIS Pro for the duration of the workshop.

Hardware / Software

- All work will be performed on the latest version of Esri products, unless otherwise specified in the detailed work plan.
- The State will provide a on-premise 10.9.1 ArcGIS Enterprise compute environment for the proposed ArcGIS Indoors implementation and which leverages the ArcGIS Indoors Reference Capacity Architecture (AIRCA) within which to implement the requested scope.
- Bugs found in Esri COTS software will be handled by the State under the terms of its COTS software licenses.

- Documentation for ArcGIS COTS is available in ArcGIS help online and is not included in any project-specific documentation; nor is documentation for third-party software or hardware.
- The State will install all required ArcGIS Indoors software in their on-premise compute environment that is dedicated to the proposed ArcGIS Indoors implementation prior to commencement of the IOC. If the State needs assistance from Esri in installing these licenses, Esri can provide a quote for an Enterprise Jumpstart. If the State elects to use an on-premise environment, the environment must be available, with ArcGIS Enterprise and ArcGIS Indoors software and licenses installed, for Esri to deploy the proposed functionality into prior to Esri Professional Services beginning the work described in this proposal.
- This proposal does not include the costs of third-party software or hardware.
- A quotation for required Esri software will be provided separately.

Data

- Data to be migrated will be provided by the State in an Esri-compatible or Esri-convertible format.
- If the State elects to not utilize either the ArcGIS Indoors Data Conversion Enablement Workshop or the ArcGIS Indoors Data Conversion Service, the State must provide facilities information converted into the ArcGIS Indoors Information Model format prior to Esri beginning execution of the ArcGIS Indoors Implementation Services. The converted facilities information provided must represent sites, facilities, levels, sections, units, details, people, and points of interest features, and a working and routable network dataset derived from the converted facilities information listed above
- For Space Planner, the State will provide required employee information in an Esri-compatible or Esri-convertible format. The State will provide Email IDs for offices where the State wants to configure office hotels. The State will need to have resource mailboxes in Microsoft 365 for each space that can be reserved so a unique email address is associated with those spaces.
- If the State purchases the ArcGIS Indoors Data Conversion Service, the State will be responsible for ensuring that all CAD (dwg or dgn) or BIM (Revit) data has been cleaned-up before delivery to Esri.
- Unless otherwise specified in this proposal, Esri will not be responsible for addressing data issues in State provided data.
- It is assumed that CAD data will require no editing. For example:
 - Georeferencing of the CAD files will be accomplished using reference points.

- No empty layers
- Properties are set as “BYLAYER.”
- CAD lines mapped to converted to ArcGIS Indoors Information Model geodatabase polygon features must close
- Geometries are topologically clean with no undershoots, overshoots, zero length Polyline, overlapping objects, snapping errors, intersection errors, self-intersection errors and duplicates.
- Lines and closed polygons are drawn as polylines (LWPOLYLINE).
- Inner polygons or inner closed lines that constitute an island or a donut within the same polygon in the same layer shall not be created. Each closed Polyline object must be a single polygon.
- If attribute blocks are used, their insertion point must not be placed at the default origin values (0, 0). They should be inserted at the lower left-hand side of the Block Attribute corner.
- Each block attribute (insertion) point must fall inside the area of the object polygon. The insertion point must spatially “reside” inside the corresponding polygon object.
- Annotation mapped to converted ArcGIS Indoors geodatabase polygon features must be within the boundaries of that polygon.
- The drawing file must not have any proxy objects, such as unreferenced insertion points.
- The DWG file does not contain objects like hatch, solid, xref, xline, line, dimension line, groups, unused blocks, unused line types, unused hatch styles et cetera. Any of these features to be carried over should be changed to polylines, or they should be excluded completely.
- Drawing details such as title, borders and other textual attributes must be placed in the layer “A-ANNO” or “A-ANNO-TEXT”.
- Layers are ON -- Freeze layers rather than layers OFF.
- External references are bound using the Bind option (instead of the insert option).
- It is assumed that BIM data will require no editing. For example:
 - The BIM data must be in REVIT format.
 - The REVIT file must have the FLOORPLAN_POLYGON layer with the appropriate floors and rooms included in the file. This file must also include open space and hallways in the rooms category. If this information is in separate REVIT files it needs to be merged into a single REVIT file.
 - The BIM data has no work sets, intermediary or unnecessary elements. The data should only contain final as-built information.

A.3. Deliverable Review and Acceptance

Timely review and acceptance of Deliverables will be critical to maintaining the project schedule.

The Scope of Work assumes the following acceptance process and review cycles for each Deliverable type specified in the matrix below and State is responsible for providing Esri with written acceptance for each Deliverable specified in the summary of deliverables table at the end of the Scope of Work associated with the State-selected options in accordance with this matrix.

Esri can provide a sample acceptance letter for review at the beginning of the project.

Deliverable Type	Acceptance Process
<p style="text-align: center;">Document</p>	<ul style="list-style-type: none"> • Esri and the State agree on the document template and table of contents. • Esri submits a draft document to the State for review. • State review period is five days. • The State compiles comments from reviewers, de-conflicts comments, removes comments that are out of scope, and submits a single set of comments to Esri. • Esri and the State discuss comments and agree on changes, if any, that will be made. • Esri submits a final document to the State and the State provides written acceptance to Esri within fifteen days of receipt.
<p style="text-align: center;">Configured COTS Software</p>	<ul style="list-style-type: none"> • The State will provide written acceptance to Esri within fifteen days of completion of the Go-Live Workshop specified in Task 5 of the <u>ArcGIS Indoors Implementation Services Scope of Work</u>.
<p style="text-align: center;">Migrated Data</p>	<ul style="list-style-type: none"> • In accordance with the data review and acceptance process specified in Task 4 of the ArcGIS Indoors Floorplan Data Conversion Service Scope of Work the State will provide written acceptance to Esri within fifteen days of completion of the data acceptance.
<p style="text-align: center;">Remote Support</p>	<ul style="list-style-type: none"> • Remote support is deemed accepted when Esri provides the number of hours of support specified in the Scope of Work.

Copyright © 2022 Esri
All rights reserved.
Printed in the United States of America.

The information contained in this document is the exclusive property of Esri or its licensors. This work is protected under United States copyright law and other international copyright treaties and conventions. No part of this work may be reproduced or transmitted outside of Customer's organization (except for consultants involved in the proposal evaluation process, and who are under a confidentiality obligation) in any form or by any means, electronic or mechanical, including photocopying and recording, or by any information storage or retrieval system, except as expressly permitted in writing by Esri. All requests should be sent to Attention: Director, Contracts and Legal Department, Esri, 380 New York Street, Redlands, CA 92373-8100 USA.

The information contained in this document is subject to change without notice after the expiration date indicated.

Esri, the Esri globe logo, ArcGIS, esri.com, and other Esri marks used in this document are trademarks, service marks, or registered marks of Esri in the United States, the European Community, or certain other jurisdictions. Other companies and products or services mentioned herein may be trademarks, service marks, or registered marks of their respective mark owners.



April 4, 2022

Sean Regan
Category Analyst, IT
Central Procurement Services – Enterprise Sourcing
State of Michigan
517-243-8459
regans@michigan.gov

Notice of Updated Pricing for Esri Agreement No. 318946 (“MPA”) / State of Michigan Agreement No. MA-171-1113-180000000018:

Dear Sean,

The attached Price List update the product and pricing for items procured through the referenced Mater Purchase Agreement.

- Esri MPA Price List (E417M 2Q2022)

The Esri MPA Price List is provided in accordance with Article 8 of the MPA Terms and Conditions.

If you have any questions or concerns, please contact me, Jackie Ricks-Contract Coordinator, at (909) 793-2853, extension 1990, or via email at jricks@esri.com.

Regards,

A handwritten signature in purple ink that reads "J. Ricks". Below the signature, the name "Jackie Ricks" is printed in a black, sans-serif font.

Jackie Ricks

**State of Michigan
MPA Price List
E417M-2Q2022**

Section	Part No.	Description	Price
ArcGIS Desktop Pricing			
1		ArcGIS Desktop - Concurrent Use - Perpetual License Prices	
	52382	ArcGIS Desktop Advanced Concurrent Use License	\$11,340.00
	86353	ArcGIS Desktop Standard Concurrent Use License	\$6,300.00
	87143	ArcGIS Desktop Basic Concurrent Use License	\$3,150.00
1		ArcGIS Desktop - Concurrent Use - Maintenance Prices	
	52384	Primary Maintenance for ArcGIS Desktop Advanced Concurrent Use License	\$3,000.00
	52385	Secondary Maintenance for ArcGIS Desktop Advanced Concurrent Use License	\$1,200.00
	86497	Primary Maintenance for ArcGIS Desktop Standard Concurrent Use License	\$1,500.00
	86500	Secondary Maintenance for ArcGIS Desktop Standard Concurrent Use License	\$1,200.00
	87194	Primary Maintenance for ArcGIS Desktop Basic Concurrent Use License	\$700.00
	87195	Secondary Maintenance for ArcGIS Desktop Basic Concurrent Use License	\$500.00
1.1		ArcGIS Desktop Core Extensions - Concurrent Use - Perpetual License Prices	
	88282	ArcGIS Spatial Analyst for Desktop Concurrent Use License	\$2,250.00
	88283	ArcGIS 3D Analyst for Desktop Concurrent Use License	\$2,250.00
	88284	ArcGIS Geostatistical Analyst for Desktop Concurrent Use License	\$2,250.00
	90321	ArcGIS Publisher for Desktop Concurrent Use License	\$2,250.00
	91605	ArcGIS Tracking Analyst for Desktop Concurrent Use License	\$2,250.00
	98133	ArcGIS Data Interoperability for Desktop Concurrent Use License	\$2,250.00
	99736	ArcGIS Network Analyst for Desktop Concurrent Use License	\$2,250.00
	100477	ArcGIS Schematics for Desktop Concurrent Use License	\$2,250.00
	111290	ArcGIS Workflow Manager (Classic) for Desktop Concurrent Use License	\$2,250.00
	99047	ArcGIS Data Reviewer for Desktop Concurrent Use License	\$2,250.00
	159050	ArcGIS Image Analyst for Pro Concurrent Use License	\$2,250.00
	165322	ArcGIS LocateXT for Desktop Concurrent Use License	\$2,250.00
1.1		ArcGIS Desktop Core Extensions - Concurrent Use - Maintenance Prices	
	87198	Primary Maintenance for ArcGIS 3D Analyst for Desktop Concurrent Use License	\$500.00
	87199	Secondary Maintenance for ArcGIS 3D Analyst for Desktop Concurrent Use License	\$200.00
	87232	Primary Maintenance for ArcGIS Spatial Analyst for Desktop Concurrent Use License	\$500.00
	87233	Secondary Maintenance for ArcGIS Spatial Analyst for Desktop Concurrent Use License	\$200.00
	87236	Primary Maintenance for ArcGIS Geostatistical Analyst for Desktop Concurrent Use License	\$500.00
	87237	Secondary Maintenance for ArcGIS Geostatistical Analyst for Desktop Concurrent Use License	\$200.00
	92774	Primary Maintenance for ArcGIS Tracking Analyst for Desktop Concurrent Use License	\$500.00
	92775	Secondary Maintenance for ArcGIS Tracking Analyst for Desktop Concurrent Use License	\$200.00
	93984	Secondary Maintenance for ArcGIS Workflow Manager (Classic) for Desktop Concurrent Use License	\$200.00
	96880	Primary Maintenance for ArcGIS Workflow Manager (Classic) for Desktop Concurrent Use License	\$500.00
	98134	Primary Maintenance for ArcGIS Data Interoperability for Desktop Concurrent Use License	\$500.00
	98135	Secondary Maintenance for ArcGIS Data Interoperability for Desktop Concurrent Use License	\$200.00
	98696	Primary Maintenance for ArcGIS Publisher for Desktop Concurrent Use License	\$500.00
	98697	Secondary Maintenance for ArcGIS Publisher for Desktop Concurrent Use License	\$200.00

	100571	Primary Maintenance for ArcGIS Network Analyst for Desktop Concurrent Use License	\$500.00
	100572	Secondary Maintenance for ArcGIS Network Analyst for Desktop Concurrent Use License	\$200.00
	100573	Primary Maintenance for ArcGIS Schematics for Desktop Concurrent Use License	\$500.00
	100574	Secondary Maintenance for ArcGIS Schematics for Desktop Concurrent Use License	\$200.00
	118242	Primary Maintenance for ArcGIS Data Reviewer for Desktop Concurrent Use License	\$500.00
	118243	Secondary Maintenance for ArcGIS Data Reviewer for Desktop Concurrent Use License	\$200.00
	162284	Primary Maintenance for ArcGIS Image Analyst for Pro Concurrent Use License	\$500.00
	162285	Secondary Maintenance for ArcGIS Image Analyst for Pro Concurrent Use License	\$200.00
	165325	Primary Maintenance for ArcGIS LocateXT for Desktop Concurrent Use License	\$500.00
	165327	Secondary Maintenance for ArcGIS LocateXT for Desktop Concurrent Use License	\$200.00
1.2		ArcGIS Desktop - Single Use - Perpetual License Prices	
	122086	ArcGIS Desktop Advanced Single Use License	\$11,340.00
	93206	ArcGIS Desktop Standard Single Use License	\$6,300.00
	93198	ArcGIS Desktop Basic Single Use License	\$1,350.00
1.2		ArcGIS Desktop - Single Use - Maintenance Prices	
	87192	Primary Maintenance for ArcGIS Desktop Basic Single Use License (core only)	\$400.00
	87193	Secondary Maintenance for ArcGIS Desktop Basic Single Use License (core only)	\$300.00
	93094	Primary Maintenance for ArcGIS Desktop Basic Single Use License (core plus extensions)	\$1,000.00
	93095	Secondary Maintenance for ArcGIS Desktop Basic Single Use License (core plus extensions)	\$900.00
	93303	Primary Maintenance for ArcGIS Desktop Standard Single Use License (without extensions)	\$1,500.00
	93304	Secondary Maintenance for ArcGIS Desktop Standard Single Use License (without extensions)	\$1,200.00
	93306	Primary Maintenance for ArcGIS Desktop Standard Single Use License (with extensions)	\$2,100.00
	93307	Secondary Maintenance for ArcGIS Desktop Standard Single Use License (with extensions)	\$1,800.00
	122181	Primary Maintenance for ArcGIS Desktop Advanced Single Use License (core only)	\$3,000.00
	122183	Secondary Maintenance for ArcGIS Desktop Advanced Single Use License (core only)	\$1,200.00
1.3		ArcGIS Desktop Core Extensions - Single Use - Perpetual License Prices	
	93168	ArcGIS Spatial Analyst for Desktop Single Use License	\$2,250.00
	93172	ArcGIS 3D Analyst for Desktop Single Use License	\$2,250.00
	93176	ArcGIS Geostatistical Analyst for Desktop Single Use License	\$2,250.00
	93194	ArcGIS Publisher for Desktop Single Use License	\$2,250.00
	93164	ArcGIS Tracking Analyst for Desktop Single Use License	\$2,250.00
	98131	ArcGIS Data Interoperability for Desktop Single Use License	\$2,250.00
	99734	ArcGIS Network Analyst for Desktop Single Use License	\$2,250.00
	100475	ArcGIS Schematics for Desktop Single Use License	\$2,250.00
	111560	ArcGIS Workflow Manager (Classic) for Desktop Single Use License	\$2,250.00
	99045	ArcGIS Data Reviewer for Desktop Single Use License	\$2,250.00
	159049	ArcGIS Image Analyst for Pro Single Use License	\$2,250.00
	165321	ArcGIS LocateXT for Desktop Single Use License	\$2,250.00
	154283	ArcGIS Desktop All Extensions Bundle Single Use License	\$6,750.00
1.3		ArcGIS Desktop Core Extensions - Single Use - Maintenance Prices	
	122184	Primary Maintenance for ArcGIS 3D Analyst for Desktop Single Use License	\$500.00
	122185	Secondary Maintenance for ArcGIS 3D Analyst for Desktop Single Use License	\$200.00
	122187	Primary Maintenance for ArcGIS Spatial Analyst for Desktop Single Use License	\$500.00
	122188	Secondary Maintenance for ArcGIS Spatial Analyst for Desktop Single Use License	\$200.00
	122189	Primary Maintenance for ArcGIS Geostatistical Analyst for Desktop Single Use License	\$500.00
	122190	Secondary Maintenance for ArcGIS Geostatistical Analyst for Desktop Single Use License	\$200.00

	122191	Primary Maintenance for ArcGIS Tracking Analyst for Desktop Single Use License	\$500.00
	122192	Secondary Maintenance for ArcGIS Tracking Analyst for Desktop Single Use License	\$200.00
	122195	Primary Maintenance for ArcGIS Data Reviewer for Desktop Single Use License	\$500.00
	122196	Secondary Maintenance for ArcGIS Data Reviewer for Desktop Single Use License	\$200.00
	122197	Primary Maintenance for ArcGIS Publisher for Desktop Single Use License	\$500.00
	122270	Secondary Maintenance for ArcGIS Publisher for Desktop Single Use License	\$200.00
	122275	Primary Maintenance for ArcGIS Data Interoperability for Desktop Single Use License	\$500.00
	122276	Secondary Maintenance for ArcGIS Data Interoperability for Desktop Single Use License	\$200.00
	122277	Primary Maintenance for ArcGIS Network Analyst for Desktop Single Use License	\$500.00
	122278	Secondary Maintenance for ArcGIS Network Analyst for Desktop Single Use License	\$200.00
	122279	Primary Maintenance for ArcGIS Schematics for Desktop Single Use License	\$500.00
	122280	Secondary Maintenance for ArcGIS Schematics for Desktop Single Use License	\$200.00
	122281	Primary Maintenance for ArcGIS Workflow Manager (Classic) for Desktop Single Use License	\$500.00
	122282	Secondary Maintenance for ArcGIS Workflow Manager (Classic) for Desktop Single Use License	\$200.00
	162282	Primary Maintenance for ArcGIS Image Analyst for Pro Single Use	\$500.00
	162283	Secondary Maintenance for ArcGIS Image Analyst for Pro Single Use License	\$200.00
	165324	Primary Maintenance for ArcGIS LocateXT for Desktop Single Use License	\$500.00
	165326	Secondary Maintenance for ArcGIS LocateXT for Desktop Single Use License	\$200.00
	168630	Primary Maintenance for ArcGIS Desktop All Extensions Bundle Single Use License	\$1,500.00
	168631	Secondary Maintenance for ArcGIS Desktop All Extensions Bundle Single Use License	\$600.00
1.4		ArcGIS Desktop - Single Use - Term License Prices	
	148104	ArcGIS for Desktop Advanced Single Use Term License	\$3,780.00
	148105	ArcGIS for Desktop Standard Single Use Term License	\$2,700.00
	148106	ArcGIS for Desktop Basic Single Use Term License	\$720.00
1.4		ArcGIS Desktop Core Extensions - Single Use - Term License Prices	
	148097	ArcGIS 3D Analyst for Desktop Single Use Term License	\$540.00
	148098	ArcGIS Data Interoperability for Desktop Single Use Term License	\$540.00
	148100	ArcGIS Geostatistical Analyst for Desktop Single Use Term License	\$540.00
	148112	ArcGIS Network Analyst for Desktop Single Use Term License	\$540.00
	148113	ArcGIS Publisher for Desktop Single Use Term License	\$540.00
	148114	ArcGIS Schematics for Desktop Single Use Term License	\$540.00
	148115	ArcGIS Spatial Analyst for Desktop Single Use Term License	\$540.00
	148116	ArcGIS Tracking Analyst for Desktop Single Use Term License	\$540.00
	148117	ArcGIS Data Reviewer for Desktop Single Use Term License	\$540.00
	148118	ArcGIS Workflow Manager (Classic) for Desktop Single Use Term License	\$540.00
	159047	ArcGIS Image Analyst for ArcGIS Pro Single Use Term License	\$540.00
	165323	ArcGIS LocateXT for Desktop Single Use Term License	\$540.00
	148107	ArcGIS Desktop All Extensions Bundle Single Use Term License	\$1,620.00
1.5		ArcGIS Desktop Upgrades	
1.5		Upgrades for Term Licenses	
	166362	ArcGIS Desktop Standard Single Use Term Upgrade from ArcGIS Desktop Basic Single Use Term	\$1,980.00
	166363	ArcGIS Desktop Advanced Single Use Term Upgrade from ArcGIS Desktop Basic Single Use Term	\$3,060.00
	166364	ArcGIS Desktop Advanced Single Use Term Upgrade from ArcGIS Desktop Standard Single Use Term	\$1,080.00
1.5		Upgrade from One ArcGIS Product to Another - Perpetual License Prices	

	122496	ArcGIS for Desktop Standard Single Use License Upgrade from ArcGIS for Desktop Basic Single Use License	\$4,950.00
	122497	ArcGIS for Desktop Standard Single Use License Upgrade from ArcGIS for Desktop Basic Concurrent Use License	\$3,150.00
	102583	ArcGIS for Desktop Standard Concurrent Use License Upgrade from ArcGIS for Desktop Basic Single Use License	\$4,950.00
	122774	ArcGIS for Desktop Advanced User Single Use License Upgrade from ArcGIS for Desktop Basic Single Use License	\$9,990.00
	88925	ArcGIS for Desktop Advanced User Concurrent Use License Upgrade from ArcGIS for Desktop Basic Single Use License	\$9,990.00
	88927	ArcGIS for Desktop Standard Concurrent Use License Upgrade from ArcGIS for Desktop Basic Concurrent Use License	\$3,150.00
	122775	ArcGIS for Desktop Advanced User Single Use License Upgrade from ArcGIS for Desktop Basic Concurrent Use License	\$8,190.00
	88928	ArcGIS for Desktop Advanced User Concurrent Use License Upgrade from ArcGIS for Desktop Basic Concurrent Use License	\$8,190.00
	88929	ArcGIS for Desktop Advanced User Concurrent Use License Upgrade from ArcGIS for Desktop Standard Single Use or Concurrent Use License	\$5,040.00
	122776	ArcGIS for Desktop Advanced User Single Use License Upgrade from ArcGIS for Desktop Standard Single Use or Concurrent Use License	\$5,040.00
Specialized ArcGIS Desktop Applications			
2		ArcGIS Roads and Highways - Concurrent Use and Single Use - Perpetual License Prices	
	128890	ArcGIS Roads and Highways (Location Referencing) for Desktop Concurrent Use Perpetual License	\$9,000.00
	128884	ArcGIS Roads and Highways (Location Referencing) for Desktop Single Use Perpetual License	\$9,000.00
2		ArcGIS Roads and Highways - Maintenance Prices	
	128916	ArcGIS Roads and Highways (Location Referencing) for Desktop Concurrent Use Maintenance	\$2,500.00
	133196	ArcGIS Roads and Highways (Location Referencing) for Desktop Single Use Maintenance	\$2,500.00
2		ArcGIS Roads and Highways - Single Use - Term License Prices	
	139698	ArcGIS Roads and Highways (Location Referencing) for Desktop Single Use Term License	\$3,600.00
2.1		Pipeline Referencing - Single Use - Perpetual License Prices	
	162412	ArcGIS Pipeline Referencing for Desktop Concurrent Use License	\$9,000.00
	153359	ArcGIS Pipeline Referencing for Desktop Single Use License	\$9,000.00
2.1		Pipeline Referencing - Maintenance Prices	
	153373	ArcGIS Pipeline Referencing for Desktop Maintenance	\$2,500.00
2.1		Pipeline Referencing - Single Use - Term Prices	
	153360	ArcGIS Pipeline Referencing for Desktop Single Use Term License	\$3,600.00
2.2		Mapping and Charting Solutions - Concurrent Use - Perpetual License Prices	
	121831	ArcGIS Production Mapping for Desktop Concurrent Use Perpetual License	\$9,000.00
	121835	ArcGIS Defense Mapping for Desktop Concurrent Use Perpetual License	\$9,000.00
	133005	ArcGIS for Aviation: Airports Concurrent Use License	\$4,500.00
	121833	ArcGIS for Aviation: Charting Concurrent Use License	\$9,000.00
	121839	ArcGIS Maritime for ArcGIS Desktop Concurrent Use Perpetual License	\$9,000.00
	130214	ArcGIS Bathymetry for ArcGIS Desktop Concurrent Use Perpetual License	\$4,500.00
2.2		Mapping and Charting Solutions - Single Use - Perpetual License Prices	
	121832	ArcGIS Production Mapping for Desktop Single Use Perpetual License	\$9,000.00
	121836	ArcGIS Defense Mapping for Desktop Single Use Perpetual License	\$9,000.00
	133006	ArcGIS for Aviation: Airports Single Use License	\$4,500.00

	121834	ArcGIS for Aviation: Charting Single Use License	\$9,000.00
	121840	ArcGIS Maritime for ArcGIS Desktop Single Use Perpetual License	\$9,000.00
	130215	ArcGIS Bathymetry for ArcGIS Desktop Single Use Perpetual License	\$4,500.00
2.2		Mapping and Charting Solutions - Concurrent Use - Maintenance Prices	
	121805	Annual Maintenance for Esri Production Mapping Concurrent Use License	\$2,500.00
	121871	Annual Maintenance for Esri Defense Mapping Concurrent Use License	\$2,500.00
	133034	Annual Maintenance for ArcGIS for Aviation: Airports Concurrent Use License	\$1,250.00
	121873	Annual Maintenance for ArcGIS for Aviation: Charting Concurrent Use License	\$2,500.00
	121875	Annual Maintenance for ArcGIS Maritime for ArcGIS Desktop Concurrent Use	\$2,500.00
	130923	Annual Maintenance for ArcGIS for Maritime: Bathymetry Concurrent Use License	\$1,250.00
2.2		Mapping and Charting Solutions - Single Use - Maintenance Prices	
	121804	Annual Maintenance for Esri Production Mapping Single Use License	\$2,500.00
	121810	Annual Maintenance for Esri Defense Mapping Single Use License	\$2,500.00
	133033	Annual Maintenance for ArcGIS for Aviation: Airports Single Use License	\$1,250.00
	121872	Annual Maintenance for ArcGIS for Aviation: Charting Single Use License	\$2,500.00
	121874	Annual Maintenance for ArcGIS for Maritime: Charting Single Use License	\$2,500.00
	130922	Annual Maintenance for ArcGIS for Maritime: Bathymetry Single Use License	\$1,250.00
2.2		Mapping and Charting Solutions Bundles - Concurrent Use - Perpetual License Prices	
	133017	ArcGIS for Aviation: Airports Bundle Concurrent Use License	\$9,450.00
	168057	ArcGIS for Aviation: Charting Bundle Concurrent Use License	\$16,830.00
	130938	ArcGIS Maritime for ArcGIS Desktop Bundle Concurrent Use Perpetual License	\$14,580.00
	130940	ArcGIS Bathymetry for ArcGIS Desktop Bundle Single Use Perpetual License	\$11,250.00
2.2		Mapping and Charting Solutions Bundles - Single Use - Perpetual License Prices	
	133016	ArcGIS for Aviation: Airports Bundle Single Use License	\$9,450.00
	154921	ArcGIS for Aviation: Charting Bundle Single Use License	\$16,830.00
	158381	ArcGIS for Maritime: Charting Bundle Single Use License	\$14,580.00
	130941	ArcGIS for Maritime: Bathymetry Bundle Single Use License	\$11,250.00
2.2		Mapping and Charting Solutions Bundles - Concurrent Use - Maintenance Prices	
	133019	Annual Maintenance for ArcGIS for Aviation: Airports Bundle Concurrent Use License	\$2,750.00
	168058	Annual Maintenance for ArcGIS for Aviation: Charting Bundle Concurrent Use License	\$6,000.00
	130909	Annual Maintenance for ArcGIS for Maritime: Charting Bundle Concurrent Use License	\$5,500.00
	130943	Annual Maintenance for ArcGIS for Maritime: Bathymetry Bundle Concurrent Use License	\$3,250.00
2.2		Mapping and Charting Solutions Bundles - Single Use - Maintenance Prices	
	133018	Annual Maintenance for ArcGIS for Aviation: Airports Bundle Single Use License	\$2,750.00
	154880	Annual Maintenance for ArcGIS for Aviation: Charting Bundle Single Use License	\$6,000.00
	158382	Annual Maintenance for ArcGIS for Maritime: Charting Bundle Single Use License	\$5,500.00
	130942	Annual Maintenance for ArcGIS for Maritime: Bathymetry Bundle Single Use License	\$3,350.00
2.2		Mapping and Charting - Single Use - Term License Prices	
	133032	ArcGIS Aviation Airports for ArcGIS Desktop Single Use Term License	\$1,800.00
	130885	ArcGIS Bathymetry for ArcGIS Desktop Single Use Term License	\$1,800.00
	128209	ArcGIS Aviation Charting for ArcGIS Desktop Single Use Term License	\$3,600.00
	128251	ArcGIS Maritime for ArcGIS Desktop Single Use Term License	\$3,600.00
	128208	Esri Production Mapping for Desktop Single Use Term License	\$3,600.00
	149856	Esri Defense Mapping for Desktop Single Use Term License	\$3,600.00
2.3		ArcGIS CityEngine - Concurrent Use and Single Use - Perpetual License Prices	
	127658	ArcGIS CityEngine Concurrent Use License	\$3,600.00

	127672	ArcGIS CityEngine Single Use License	\$3,600.00
2.3		ArcGIS CityEngine - Single Use - Term License Prices	
	153351	ArcGIS CityEngine Single Use Term License	\$1,800.00
2.3		ArcGIS CityEngine - Maintenance Prices	
	127625	Primary Maintenance for ArcGIS CityEngine Concurrent Use License	\$800.00
	127626	Primary Maintenance for ArcGIS CityEngine Single Use License	\$800.00
	127627	Secondary Maintenance for ArcGIS CityEngine Concurrent Use License	\$675.00
	127657	Secondary Maintenance for ArcGIS CityEngine Single Use License	\$675.00
2.3		ArcGIS Indoors - Concurrent Use and Single Use - Perpetual License Prices	
	180344	ArcGIS Indoors for ArcGIS Pro Concurrent Use License	\$9,000.00
	180342	ArcGIS Indoors for ArcGIS Pro Single Use License	\$9,000.00
2.3		ArcGIS Indoors - Maintenance Prices	
	180345	ArcGIS Indoors for ArcGIS Pro Concurrent Use License Maintenance	\$2,500.00
	180343	ArcGIS Indoors for ArcGIS Pro Single Use License Maintenance	\$2,500.00
2.3		ArcGIS Indoors - Single Use - Term License Prices	
	180341	ArcGIS Indoors for ArcGIS Pro Single Use Term License	\$3,600.00
ArcGIS Enterprise Pricing			
3		ArcGIS Enterprise - Perpetual License Prices	
	160458	ArcGIS Enterprise Advanced (Windows) Up to Four Cores License	\$36,000.00
	160463	ArcGIS Enterprise Standard (Windows) Up to Four Cores License	\$18,000.00
	160450	ArcGIS Enterprise Workgroup Advanced Up to Two Cores License	\$9,000.00
	160452	ArcGIS Enterprise Workgroup Standard Up to Two Cores License	\$4,500.00
3		ArcGIS Enterprise - Maintenance Prices	
	161326	ArcGIS Enterprise Advanced Up to Four Cores Maintenance	\$10,000.00
	161328	ArcGIS Enterprise Standard Up to Four Cores Maintenance	\$5,000.00
	161320	ArcGIS Enterprise Workgroup Advanced Up to Two Cores Maintenance	\$2,500.00
	161322	ArcGIS Enterprise Workgroup Standard Up to Two Cores Maintenance	\$1,250.00
3		ArcGIS Enterprise - Term License Prices	
	160660	ArcGIS Enterprise Advanced (Windows) Up to Four Cores 365 Day Term License	\$21,600.00
	160663	ArcGIS Enterprise Standard (Windows) Up to Four Cores 365 Day Term License	\$10,800.00
	160661	ArcGIS Enterprise Workgroup Advanced Up to Four Cores 365 Day Term License	\$10,800.00
	160664	ArcGIS Enterprise Workgroup Standard Up to Four Cores 365 Day Term License	\$5,400.00
3.1		ArcGIS Monitor - Perpetual License Prices	
	162036	ArcGIS Monitor - for unlimited monitoring of ArcGIS Desktop, Web Services, Databases, Infrastructure and up to 4 cores of ArcGIS Server	\$9,000.00
	162038	ArcGIS Monitor – per additional ArcGIS Server core being monitored	\$450.00
	168037	ArcGIS Monitor for ArcGIS Server Workgroup Up to Four Cores License	\$4,500.00
	168039	ArcGIS Monitor for ArcGIS Server Workgroup Additional Core License	\$225.00
3.1		ArcGIS Monitor - Maintenance Prices	
	162037	ArcGIS Monitor - for unlimited monitoring of ArcGIS Desktop, Web Services, Databases, Infrastructure and up to 4 cores of ArcGIS Server Maintenance	\$2,500.00
	162039	ArcGIS Monitor – per additional ArcGIS Server core being monitored Maintenance	\$125.00
	168038	ArcGIS Monitor for ArcGIS Server Workgroup Up to Four Cores Maintenance	\$1,250.00
	168040	ArcGIS Monitor for ArcGIS Server Workgroup Additional Core Maintenance	\$63.00
3.1		ArcGIS Monitor - Term License Prices	
	162040	ArcGIS Monitor - for unlimited monitoring of ArcGIS Desktop, Web Services, Databases, Infrastructure and up to 4 cores of ArcGIS Server Term License	\$3,600.00

	162071	ArcGIS Monitor – per additional ArcGIS Server core being monitored Term License	\$450.00
	168041	ArcGIS Monitor for ArcGIS Server Workgroup Up to Four Cores Term License	\$2,000.00
	168042	ArcGIS Monitor for ArcGIS Server Workgroup Additional Core Term License	\$225.00
ArcGIS Server Pricing			
4		ArcGIS GIS Server - Perpetual License Prices	
	160483	ArcGIS GIS Server Advanced (Windows) Up to Four Cores License	\$36,000.00
	160899	ArcGIS GIS Server Advanced (Windows) Additional Core License	\$9,000.00
	160513	ArcGIS GIS Server Standard (Windows) Up to Four Cores License	\$18,000.00
	160900	ArcGIS GIS Server Standard (Windows) Additional Core License	\$4,500.00
	160489	ArcGIS GIS Server Basic (Windows) Up to Four Cores License	\$9,000.00
	160901	ArcGIS GIS Server Basic (Windows) Additional Core License	\$2,250.00
	160454	ArcGIS GIS Server Workgroup Advanced Up to Two Cores License	\$9,000.00
	160894	ArcGIS GIS Server Workgroup Advanced Additional Core License	\$4,500.00
	160455	ArcGIS GIS Server Workgroup Standard Up to Two Cores License	\$4,500.00
	160895	ArcGIS GIS Server Workgroup Standard Additional Core License	\$2,250.00
	160490	ArcGIS GIS Server Workgroup Basic Maximum Four Cores License	\$4,500.00
4		ArcGIS GIS Server - Maintenance Prices	
	161343	ArcGIS GIS Server Advanced (Windows) Up to Four Cores License	\$10,000.00
	161388	ArcGIS GIS Server Advanced Additional Cores Maintenance	\$2,500.00
	161369	ArcGIS GIS Server Standard Up to Four Cores Maintenance	\$5,000.00
	161389	ArcGIS GIS Server Standard Additional Cores Maintenance	\$1,250.00
	161348	ArcGIS GIS Server Basic Up to Four Cores Maintenance	\$3,000.00
	161399	ArcGIS GIS Server Basic Additional Cores Maintenance	\$750.00
	161324	ArcGIS GIS Server Workgroup Advanced Up to Two Cores Maintenance	\$2,500.00
	161422	ArcGIS GIS Server Workgroup Advanced Additional Core Maintenance	\$1,250.00
	161325	ArcGIS GIS Server Workgroup Standard Up to Two Cores Maintenance	\$1,250.00
	161423	ArcGIS GIS Server Workgroup Standard Additional Core Maintenance	\$625.00
	161349	ArcGIS GIS Server Workgroup Basic Maximum Four Cores Maintenance	\$1,250.00
4		ArcGIS GIS Server - Term License Prices	
	160705	ArcGIS GIS Server Advanced (Windows) Up to Four Cores 365 Day Term License	\$21,600.00
	160706	ArcGIS GIS Server Advanced (Windows) Up to Four Cores 90 Day Term License	\$10,800.00
	160704	ArcGIS GIS Server Advanced (Windows) Up to Four Cores 30 Day Term License	\$4,230.00
	160370	ArcGIS GIS Server Advanced (Windows) Additional Core 365 Day Term License	\$5,400.00
	160149	ArcGIS GIS Server Advanced (Windows) Additional Core 90 Day Term License	\$2,700.00
	160148	ArcGIS GIS Server Advanced (Windows) Additional Core 30 Day Term License	\$1,058.00
	160723	ArcGIS GIS Server Standard (Windows) Up to Four Cores 365 Day Term License	\$10,800.00
	160724	ArcGIS GIS Server Standard (Windows) Up to Four Cores 90 Day Term License	\$5,400.00
	160722	ArcGIS GIS Server Standard (Windows) Up to Four Cores 30 Day Term License	\$2,070.00
	160372	ArcGIS GIS Server Standard (Windows) Additional Core 365 Day Term License	\$2,700.00
	160153	ArcGIS GIS Server Standard (Windows) Additional Core 90 Day Term License	\$1,350.00
	160152	ArcGIS GIS Server Standard (Windows) Additional Core 30 Day Term License	\$518.00
	160713	ArcGIS GIS Server Basic (Windows) Up to Four Cores 365 Day Term License	\$5,400.00
	160715	ArcGIS GIS Server Basic (Windows) Up to Four Cores 90 Day Term License	\$2,700.00
	160711	ArcGIS GIS Server Basic (Windows) Up to Four Cores 30 Day Term License	\$1,080.00
	160060	ArcGIS GIS Server Basic (Windows) Additional Core 365 Day Term License	\$1,350.00
	160052	ArcGIS GIS Server Basic (Windows) Additional Core 90 Day Term License	\$675.00

	160050	ArcGIS GIS Server Basic (Windows) Additional Core 30 Day Term License	\$270.00
4		ArcGIS GIS Server Workgroup - Term License Prices	
	160708	ArcGIS GIS Server Workgroup Advanced Up to Four Cores 365 Day Term License	\$10,800.00
	160709	ArcGIS GIS Server Workgroup Advanced Up to Four Cores 90 Day Term License	\$5,400.00
	160707	ArcGIS GIS Server Workgroup Advanced Up to Four Cores 30 Day Term License	\$2,070.00
	160726	ArcGIS GIS Server Workgroup Standard Up to Four Cores 365 Day Term License	\$5,400.00
	160727	ArcGIS GIS Server Workgroup Standard Up to Four Cores 90 Day Term License	\$2,700.00
	160725	ArcGIS GIS Server Workgroup Standard Up to Four Cores 30 Day Term License	\$1,080.00
	160717	ArcGIS GIS Server Workgroup Basic Maximum Four Cores 365 Day Term License	\$2,700.00
	160718	ArcGIS GIS Server Workgroup Basic Maximum Four Cores 90 Day Term License	\$1,350.00
	160716	ArcGIS GIS Server Workgroup Basic Maximum Four Cores 30 Day Term License	\$540.00
		ArcGIS Server Extension Prices	
4.1		ArcGIS Data Interoperability for ArcGIS GIS Server - Perpetual License Prices	
	160506	ArcGIS Data Interoperability for ArcGIS GIS Server Standard or Advanced (Windows) Up to Four Cores License	\$9,000.00
	161019	ArcGIS Data Interoperability for ArcGIS GIS Server Standard and Advanced (Windows) Additional Core License	\$2,250.00
	160503	ArcGIS Data Interoperability for ArcGIS GIS Server Workgroup Standard or Advanced Maximum Four Cores License	\$4,500.00
4.1		ArcGIS Data Interoperability for ArcGIS GIS Server - Maintenance Prices	
	161364	ArcGIS Data Interoperability for ArcGIS GIS Server Standard and Advanced Up to Four Cores Maintenance	\$2,500.00
	161405	ArcGIS Data Interoperability for ArcGIS GIS Server Standard and Advanced Additional Core Maintenance	\$625.00
	161362	ArcGIS Data Interoperability for ArcGIS GIS Server Workgroup Standard and Advanced Maximum Four Cores Maintenance	\$1,250.00
4.1		ArcGIS Data Interoperability for ArcGIS GIS Server - Term License Prices	
	160764	ArcGIS Data Interoperability for ArcGIS GIS Server Standard and Advanced (Windows) Up to Four Cores 365 Day Term License	\$5,400.00
	160765	ArcGIS Data Interoperability for ArcGIS GIS Server Standard and Advanced (Windows) Up to Four Cores 90 Day Term License	\$2,700.00
	160763	ArcGIS Data Interoperability for ArcGIS GIS Server Standard and Advanced (Windows) Up to Four Cores 30 Day Term License	\$1,080.00
	160385	ArcGIS Data Interoperability for ArcGIS GIS Server Standard and Advanced (Windows) Additional Core 365 Day Term License	\$1,350.00
	160159	ArcGIS Data Interoperability for ArcGIS GIS Server Standard and Advanced (Windows) Additional Core 90 Day Term License	\$675.00
	160158	ArcGIS Data Interoperability for ArcGIS GIS Server Standard and Advanced (Windows) Additional Core 30 Day Term License	\$270.00
	160767	ArcGIS Data Interoperability for ArcGIS GIS Server Workgroup Standard and Advanced Maximum Four Cores 365 Day Term License	\$2,700.00
	160768	ArcGIS Data Interoperability for ArcGIS GIS Server Workgroup Standard and Advanced Maximum Four Cores 90 Day Term License	\$1,350.00
	160766	ArcGIS Data Interoperability for ArcGIS GIS Server Workgroup Standard and Advanced Maximum Four Cores 30 Day Term License	\$540.00
4.2		ArcGIS Data Reviewer for ArcGIS GIS Server - Perpetual License Prices	
	160491	ArcGIS Data Reviewer for ArcGIS GIS Server Standard or Advanced (Windows) Up to Four Cores License	\$9,000.00
	161078	ArcGIS Data Reviewer for ArcGIS GIS Server Standard or Advanced (Windows) Additional Core License	\$2,250.00

	160492	ArcGIS Data Reviewer for ArcGIS GIS Server Workgroup Standard or Advanced Maximum Four Cores License	\$4,500.00
4.2		ArcGIS Data Reviewer for ArcGIS GIS Server - Maintenance Prices	
	161350	ArcGIS Data Reviewer for ArcGIS GIS Server Standard or Advanced (Windows) Up to Four Cores Maintenance	\$2,500.00
	161400	ArcGIS Data Reviewer for ArcGIS GIS Server Standard or Advanced (Windows) Additional Core Maintenance	\$625.00
	161351	ArcGIS Data Reviewer for ArcGIS GIS Server Workgroup Standard or Advanced Maximum Four Cores Maintenance	\$1,250.00
4.2		ArcGIS Data Reviewer for ArcGIS GIS Server - Term License Prices	
	160752	ArcGIS Data Reviewer for ArcGIS GIS Server Standard or Advanced (Windows) Up to Four Cores 365 Day Term License	\$5,400.00
	160753	ArcGIS Data Reviewer for ArcGIS GIS Server Standard or Advanced (Windows) Up to Four Cores 90 Day Term License	\$2,700.00
	160751	ArcGIS Data Reviewer for ArcGIS GIS Server Standard or Advanced (Windows) Up to Four Cores 30 Day Term License	\$1,080.00
	160646	ArcGIS Data Reviewer for ArcGIS GIS Server Standard or Advanced (Windows) Additional Core 365 Day Term License	\$1,350.00
	160382	ArcGIS Data Reviewer for ArcGIS GIS Server Standard or Advanced (Windows) Additional Core 90 Day Term License	\$675.00
	160381	ArcGIS Data Reviewer for ArcGIS GIS Server Standard or Advanced (Windows) Additional Core 30 Day Term License	\$270.00
	160755	ArcGIS Data Reviewer for ArcGIS GIS Server Workgroup Standard or Advanced Maximum Four Cores 365 Day Term License	\$2,700.00
	160756	ArcGIS Data Reviewer for ArcGIS GIS Server Workgroup Standard or Advanced Maximum Four Cores 90 Day Term License	\$1,350.00
	160754	ArcGIS Data Reviewer for ArcGIS GIS Server Workgroup Standard or Advanced Maximum Four Cores 30 Day Term License	\$540.00
4.3		Network Analyst for ArcGIS GIS Server - Perpetual License Prices	
	160509	ArcGIS Network Analyst for ArcGIS GIS Server Standard (Windows) Up to Four Cores License	\$9,000.00
	161022	ArcGIS Network Analyst for ArcGIS GIS Server Standard (Windows) Additional Core License	\$2,250.00
	160510	ArcGIS Network Analyst for ArcGIS GIS Server Workgroup Standard Maximum Four Cores License	\$4,500.00
4.3		Network Analyst for ArcGIS GIS Server - Maintenance Prices	
	161366	ArcGIS Network Analyst for ArcGIS GIS Server Standard Up to Four Cores Maintenance	\$2,500.00
	161407	ArcGIS Network Analyst for ArcGIS GIS Server Standard Additional Core Maintenance	\$625.00
	161367	ArcGIS Network Analyst for ArcGIS GIS Server Workgroup Standard Maximum Four Cores Maintenance	\$1,250.00
4.3		Network Analyst for ArcGIS GIS Server - Term License Prices	
	160779	ArcGIS Network Analyst for ArcGIS GIS Server Standard (Windows) Up to Four Cores 365 Day Term License	\$5,400.00
	160780	ArcGIS Network Analyst for ArcGIS GIS Server Standard (Windows) Up to Four Cores 90 Day Term License	\$2,700.00
	160778	ArcGIS Network Analyst for ArcGIS GIS Server Standard (Windows) Up to Four Cores 30 Day Term License	\$1,080.00
	160782	ArcGIS Network Analyst for ArcGIS GIS Server Workgroup Standard Maximum Four Cores 365 Day Term License	\$2,700.00
	160783	ArcGIS Network Analyst for ArcGIS GIS Server Workgroup Standard Maximum Four Cores 90 Day Term License	\$1,350.00

	160781	ArcGIS Network Analyst for ArcGIS GIS Server Workgroup Standard Maximum Four Cores 30 Day Term License	\$540.00
	160869	ArcGIS Network Analyst for ArcGIS GIS Server Standard (Windows) Additional Core 365 Day Term License	\$1,350.00
	160806	ArcGIS Network Analyst for ArcGIS GIS Server Standard (Windows) Additional Core 90 Day Term License	\$675.00
	160805	ArcGIS Network Analyst for ArcGIS GIS Server Standard (Windows) Additional Core 30 Day Term License	\$270.00
4.4		ArcGIS Pipeline Referencing for ArcGIS GIS Server - Perpetual License Prices	
	153473	ArcGIS Pipeline Referencing for ArcGIS GIS Server Standard or Advanced (Windows) Up to Four Cores License	\$9,000.00
	153477	ArcGIS Pipeline Referencing for ArcGIS GIS Server Standard or Advanced (Windows) Additional Core License	\$2,250.00
	153552	ArcGIS Pipeline Referencing for ArcGIS GIS Server Workgroup Standard or Advanced Up to Four Cores License	\$4,500.00
4.4		ArcGIS Pipeline Referencing for ArcGIS GIS Server - Maintenance Prices	
	153544	ArcGIS Pipeline Referencing for ArcGIS GIS Server Standard or Advanced (Windows) Up to Four Cores Maintenance	\$2,500.00
	153546	ArcGIS Pipeline Referencing for ArcGIS GIS Server Workgroup Standard or Advanced Up to Four Cores Maintenance	\$1,250.00
	153548	ArcGIS Pipeline Referencing for ArcGIS GIS Server Standard or Advanced (Windows) Additional Core Maintenance	\$625.00
4.4		ArcGIS Pipeline Referencing for ArcGIS GIS Server - Term License Prices	
	153497	ArcGIS Pipeline Referencing for ArcGIS GIS Server Standard or Advanced (Windows) Up to Four Cores 365 Day Term License	\$5,400.00
	153496	ArcGIS Pipeline Referencing for ArcGIS GIS Server Standard or Advanced (Windows) Up to Four Cores 90 Day Term License	\$2,700.00
	153495	ArcGIS Pipeline Referencing for ArcGIS GIS Server Standard or Advanced (Windows) Up to Four Cores 30 Day Term License	\$1,080.00
	153500	ArcGIS Pipeline Referencing for ArcGIS GIS Server Standard or Advanced (Windows) Additional Core 365 Day Term License	\$1,350.00
	153499	ArcGIS Pipeline Referencing for ArcGIS GIS Server Standard or Advanced (Windows) Additional Core 90 Day Term License	\$675.00
	153498	ArcGIS Pipeline Referencing for ArcGIS GIS Server Standard or Advanced (Windows) Additional Core 30 Day Term License	\$270.00
	153558	ArcGIS Pipeline Referencing for ArcGIS GIS Server Workgroup Standard or Advanced Up to Four Cores 365 Day Term License	\$2,700.00
	153557	ArcGIS Pipeline Referencing for ArcGIS GIS Server Workgroup Standard or Advanced Up to Four Cores 90 Day Term License	\$1,350.00
	153556	ArcGIS Pipeline Referencing for ArcGIS GIS Server Workgroup Standard or Advanced Up to Four Cores 30 Day Term License	\$540.00
4.5		Workflow Manager for ArcGIS GIS Server - Perpetual License Prices	
	160514	ArcGIS Workflow Manager (Classic) for ArcGIS GIS Server Standard or Advanced (Windows) Up to Four Cores License	\$9,000.00
	161047	ArcGIS Workflow Manager (Classic) for ArcGIS GIS Server Standard or Advanced (Windows) Additional Core License	\$2,250.00
	160516	ArcGIS Workflow Manager (Classic) for ArcGIS GIS Server Workgroup Standard or Advanced Maximum Four Cores License	\$4,500.00
4.5		Workflow Manager for ArcGIS GIS Server - Maintenance Prices	
	161370	ArcGIS Workflow Manager (Classic) for ArcGIS GIS Server Standard or Advanced Up to Four Cores Maintenance	\$2,500.00

	161409	ArcGIS Workflow Manager (Classic) for ArcGIS GIS Server Standard or Advanced Additional Core Maintenance	\$625.00
	161372	ArcGIS Workflow Manager (Classic) for ArcGIS GIS Server Workgroup Standard or Advanced Maximum Four Cores Maintenance	\$1,250.00
4.5		Workflow Manager for ArcGIS GIS Server - Term License Prices	
	160729	ArcGIS Workflow Manager (Classic) for ArcGIS GIS Server Standard or Advanced (Windows) Up to Four Cores 365 Day Term License	\$5,400.00
	160730	ArcGIS Workflow Manager (Classic) for ArcGIS GIS Server Standard or Advanced (Windows) Up to Four Cores 90 Day Term License	\$2,700.00
	160728	ArcGIS Workflow Manager (Classic) for ArcGIS GIS Server Standard or Advanced (Windows) Up to Four Cores 30 Day Term License	\$1,080.00
	160373	ArcGIS Workflow Manager (Classic) for ArcGIS GIS Server Standard or Advanced (Windows) Additional Core 365 Day Term License	\$1,350.00
	160155	ArcGIS Workflow Manager (Classic) for ArcGIS GIS Server Standard or Advanced (Windows) Additional Core 90 Day Term License	\$675.00
	160154	ArcGIS Workflow Manager (Classic) for ArcGIS GIS Server Standard or Advanced (Windows) Additional Core 30 Day Term License	\$270.00
	160732	ArcGIS Workflow Manager (Classic) for ArcGIS GIS Server Workgroup Standard or Advanced Maximum Four Cores 365 Day Term License	\$2,700.00
	160733	ArcGIS Workflow Manager (Classic) for ArcGIS GIS Server Workgroup Standard or Advanced Maximum Four Cores 90 Day Term License	\$1,350.00
	160731	ArcGIS Workflow Manager (Classic) for ArcGIS GIS Server Workgroup Standard or Advanced Maximum Four Cores 30 Day Term License	\$540.00
4.6		ArcGIS for Maritime for ArcGIS GIS Server - Perpetual License Prices	
	160484	ArcGIS for Maritime for ArcGIS GIS Server Standard or Advanced (Windows) Up to Four Cores License	\$9,000.00
	161112	ArcGIS for Maritime for ArcGIS GIS Server Standard or Advanced (Windows) Additional Core License	\$2,250.00
	160485	ArcGIS for Maritime for ArcGIS GIS Server Workgroup Standard or Advanced Maximum Four Cores License	\$4,500.00
4.6		ArcGIS for Maritime for ArcGIS GIS Server - Maintenance Prices	
	161344	ArcGIS for Maritime for ArcGIS GIS Server Standard or Advanced (Windows) Up to Four Cores Maintenance	\$2,500.00
	161397	ArcGIS for Maritime for ArcGIS GIS Server Standard or Advanced (Windows) Additional Core Maintenance	\$625.00
	161345	ArcGIS for Maritime for ArcGIS GIS Server Workgroup Standard or Advanced Up to Four Cores Maintenance	\$1,250.00
4.6		ArcGIS for Maritime for ArcGIS GIS Server - Term License Prices	
	160743	ArcGIS for Maritime for ArcGIS GIS Server Standard or Advanced (Windows) Up to Four Cores 365 Day Term License	\$5,400.00
	160744	ArcGIS for Maritime for ArcGIS GIS Server Standard or Advanced (Windows) Up to Four Cores 90 Day Term License	\$2,700.00
	160742	ArcGIS for Maritime for ArcGIS GIS Server Standard or Advanced (Windows) Up to Four Cores 30 Day Term License	\$1,080.00
	160643	ArcGIS for Maritime for ArcGIS GIS Server Standard or Advanced (Windows) Additional Core 365 Day Term License	\$1,350.00
	160376	ArcGIS for Maritime for ArcGIS GIS Server Standard or Advanced (Windows) Additional Core 90 Day Term License	\$675.00
	160375	ArcGIS for Maritime for ArcGIS GIS Server Standard or Advanced (Windows) Additional Core 30 Day Term License	\$270.00

	160914	ArcGIS for Maritime for ArcGIS GIS Server Workgroup Standard or Advanced Maximum Four Cores 365 Day Term License	\$2,700.00
	160915	ArcGIS for Maritime for ArcGIS GIS Server Workgroup Standard or Advanced Maximum Four Cores 90 Day Term License	\$1,350.00
	160913	ArcGIS for Maritime for ArcGIS GIS Server Workgroup Standard or Advanced Maximum Four Cores 30 Day Term License	\$540.00
4.7		ArcGIS Defense Mapping for ArcGIS GIS Server - Perpetual License Prices	
	160495	ArcGIS Defense Mapping for ArcGIS GIS Server Advanced (Windows) Up to Four Cores License	\$9,000.00
	161108	ArcGIS Defense Mapping for ArcGIS GIS Server Advanced (Windows) Additional Core License	\$2,250.00
	160496	ArcGIS Defense Mapping for ArcGIS GIS Server Workgroup Advanced Maximum Four Cores License	\$4,500.00
4.7		ArcGIS Defense Mapping for ArcGIS GIS Server - Maintenance Prices	
	161354	ArcGIS Defense Mapping for ArcGIS GIS Server Advanced (Windows) Up to Four Cores Maintenance	\$2,500.00
	161402	ArcGIS Defense Mapping for ArcGIS GIS Server Advanced (Windows) Additional Core Maintenance	\$625.00
	161355	ArcGIS Defense Mapping for ArcGIS GIS Server Workgroup Advanced Up to Four Cores Maintenance	\$1,250.00
4.7		ArcGIS Defense Mapping for ArcGIS GIS Server - Term License Prices	
	160749	ArcGIS Defense Mapping for ArcGIS GIS Server Advanced (Windows) Up to Four Cores 365 Day Term License	\$5,400.00
	160750	ArcGIS Defense Mapping for ArcGIS GIS Server Advanced (Windows) Up to Four Cores 90 Day Term License	\$2,700.00
	160748	ArcGIS Defense Mapping for ArcGIS GIS Server Advanced (Windows) Up to Four Cores 30 Day Term License	\$1,080.00
	160645	ArcGIS Defense Mapping for ArcGIS GIS Server Advanced (Windows) Additional Core 365 Day Term License	\$1,350.00
	160380	ArcGIS Defense Mapping for ArcGIS GIS Server Advanced (Windows) Additional Core 90 Day Term License	\$675.00
	160379	ArcGIS Defense Mapping for ArcGIS GIS Server Advanced (Windows) Additional Core 30 Day Term License	\$270.00
	160920	ArcGIS Defense Mapping for ArcGIS GIS Server Workgroup Advanced Maximum Four Cores 365 Day Term License	\$2,700.00
	160921	ArcGIS Defense Mapping for ArcGIS GIS Server Workgroup Advanced Maximum Four Cores 90 Day Term License	\$1,350.00
	160919	ArcGIS Defense Mapping for ArcGIS GIS Server Workgroup Advanced Maximum Four Cores 30 Day Term License	\$540.00
4.8		ArcGIS Production Mapping for ArcGIS GIS Server - Perpetual License Prices	
	160497	ArcGIS Production Mapping for ArcGIS GIS Server Standard or Advanced (Windows) Up to Four Cores License	\$9,000.00
	161097	ArcGIS Production Mapping for ArcGIS GIS Server Standard or Advanced (Windows) Additional Core License	\$2,250.00
	160498	ArcGIS Production Mapping for ArcGIS GIS Server Workgroup Standard or Advanced Maximum Four Cores License	\$4,500.00
4.8		ArcGIS Production Mapping for ArcGIS GIS Server - Maintenance Prices	
	161356	ArcGIS Production Mapping for ArcGIS GIS Server Standard or Advanced (Windows) Up to Four Cores Maintenance	\$2,500.00
	161403	ArcGIS Production Mapping for ArcGIS GIS Server Standard or Advanced (Windows) Additional Core Maintenance	\$625.00

	161357	ArcGIS Production Mapping for ArcGIS GIS Server Workgroup Standard or Advanced Maximum Four Cores License	\$1,250.00
4.8		ArcGIS Production Mapping for ArcGIS GIS Server - Term License Prices	
	160785	ArcGIS Production Mapping for ArcGIS GIS Server Standard or Advanced (Windows) Up to Four Cores 365 Day Term License	\$5,400.00
	160786	ArcGIS Production Mapping for ArcGIS GIS Server Standard or Advanced (Windows) Up to Four Cores 90 Day Term License	\$2,700.00
	160784	ArcGIS Production Mapping for ArcGIS GIS Server Standard or Advanced (Windows) Up to Four Cores 30 Day Term License	\$1,080.00
	160648	ArcGIS Production Mapping for ArcGIS GIS Server Standard or Advanced (Windows) Additional Core 365 Day Term License	\$1,350.00
	160388	ArcGIS Production Mapping for ArcGIS GIS Server Standard or Advanced (Windows) Additional Core 90 Day Term License	\$675.00
	160387	ArcGIS Production Mapping for ArcGIS GIS Server Standard or Advanced (Windows) Additional Core 30 Day Term License	\$270.00
	160924	ArcGIS Production Mapping for ArcGIS GIS Server Workgroup Standard or Advanced Maximum Four Cores 365 Day Term License	\$2,700.00
	160925	ArcGIS Production Mapping for ArcGIS GIS Server Workgroup Standard or Advanced Maximum Four Cores 90 Day Term License	\$1,350.00
	160923	ArcGIS Production Mapping for ArcGIS GIS Server Workgroup Standard or Advanced Maximum Four Cores 30 Day Term License	\$540.00
4.9		ArcGIS Roads and Highways for ArcGIS GIS Server - Perpetual License Prices	
	172423	ArcGIS Roads and Highways for ArcGIS GIS Server Standard or Advanced (Windows) Up to Four Cores License	\$9,000.00
	161083	ArcGIS Roads and Highways for ArcGIS GIS Server Standard or Advanced (Windows) Additional Core License	\$2,250.00
	172426	ArcGIS Roads and Highways for ArcGIS GIS Server Workgroup Standard or Advanced Maximum Four Cores License	\$4,500.00
4.9		ArcGIS Roads and Highways for ArcGIS GIS Server - Maintenance Prices	
	161380	ArcGIS Roads and Highways for ArcGIS GIS Server Standard or Advanced (Windows) Up to Four Cores Maintenance	\$2,500.00
	161414	ArcGIS Roads and Highways for ArcGIS GIS Server Standard or Advanced (Windows) Additional Core Maintenance	\$625.00
	161360	ArcGIS Roads and Highways for ArcGIS GIS Server Workgroup Standard or Advanced Up to Four Cores Maintenance	\$1,250.00
4.9		ArcGIS Roads and Highways for ArcGIS GIS Server - Term License Prices	
	172451	ArcGIS Roads and Highways for ArcGIS GIS Server Standard or Advanced (Windows) Up to Four Cores 365 Day Term License	\$5,400.00
	172453	ArcGIS Roads and Highways for ArcGIS GIS Server Standard or Advanced (Windows) Up to Four Cores 90 Day Term License	\$2,700.00
	172452	ArcGIS Roads and Highways for ArcGIS GIS Server Standard or Advanced (Windows) Up to Four Cores 30 Day Term License	\$1,080.00
	160391	ArcGIS Roads and Highways for ArcGIS GIS Server Standard or Advanced (Windows) Additional Core 365 Day Term License	\$1,350.00
	160163	ArcGIS Roads and Highways for ArcGIS GIS Server Standard or Advanced (Windows) Additional Core 90 Day Term License	\$675.00
	160162	ArcGIS Roads and Highways for ArcGIS GIS Server Standard or Advanced (Windows) Additional Core 30 Day Term License	\$270.00
	172457	ArcGIS Roads and Highways for ArcGIS GIS Server Workgroup Standard or Advanced Maximum Four Cores 365 Day Term License	\$2,700.00

	172459	ArcGIS Roads and Highways for ArcGIS GIS Server Workgroup Standard or Advanced Maximum Four Cores 90 Day Term License	\$1,350.00
	172458	ArcGIS Roads and Highways for ArcGIS GIS Server Workgroup Standard or Advanced Maximum Four Cores 30 Day Term License	\$540.00
4.10		ArcGIS Roads and Highways Roadway Reporter or ArcGIS GIS Server - Perpetual License Prices	
	160583	ArcGIS Roads and Highways Roadway Reporter for ArcGIS GIS Server Up to 50 Users License	\$18,000.00
	160582	ArcGIS Roads and Highways Roadway Reporter for ArcGIS GIS Server Up to 250 Users License	\$36,000.00
	160584	ArcGIS Roads and Highways Roadway Reporter for ArcGIS GIS Server Up to 500 Users License	\$54,000.00
4.10		ArcGIS Roads and Highways Roadway Reporter or ArcGIS GIS Server - Maintenance License Prices	
	161427	ArcGIS Roads and Highways Roadway Reporter for ArcGIS GIS Server Up to 50 Users License Maintenance	\$5,000.00
	161426	ArcGIS Roads and Highways Roadway Reporter for ArcGIS GIS Server Up to 250 Users License Maintenance	\$10,000.00
	161428	ArcGIS Roads and Highways Roadway Reporter for ArcGIS GIS Server Up to 500 Users License Maintenance	\$15,000.00
4.10		ArcGIS Roads and Highways Roadway Reporter or ArcGIS GIS Server - Term License Prices	
	160922	ArcGIS Roads and Highways Roadway Reporter for ArcGIS GIS Server Up to 50 Users Term License	\$10,800.00
	160911	ArcGIS Roads and Highways Roadway Reporter for ArcGIS GIS Server Up to 250 Users Term License	\$21,600.00
	160912	ArcGIS Roads and Highways Roadway Reporter for ArcGIS GIS Server Up to 500 Users Term License	\$32,400.00
4.11		ArcGIS Utility Network Management - Perpetual License Prices	
	162293	ArcGIS Utility Network Management for ArcGIS GIS Server Standard or Advanced (Windows) Up to Four Cores License	\$9,000.00
	162296	ArcGIS Utility Network Management for ArcGIS GIS Server Standard or Advanced (Windows) Additional Core License	\$2,250.00
4.11		ArcGIS Utility Network Management - Maintenance Prices	
	162295	ArcGIS Utility Network Management for ArcGIS GIS Server Standard or Advanced Up to Four Cores Maintenance	\$2,500.00
	162298	ArcGIS Utility Network Management for ArcGIS GIS Server Standard or Advanced Additional Core Maintenance	\$625.00
4.11		ArcGIS Utility Network Management - Term License Prices	
	162359	ArcGIS Utility Network Management for ArcGIS GIS Server Standard or Advanced (Windows) Up to Four Cores 365 Day Term License	\$5,400.00
	162357	ArcGIS Utility Network Management for ArcGIS GIS Server Standard or Advanced (Windows) Up to Four Cores 90 Day Term License	\$2,700.00
	162355	ArcGIS Utility Network Management for ArcGIS GIS Server Standard or Advanced (Windows) Up to Four Cores 30 Day Term License	\$1,080.00
	162360	ArcGIS Utility Network Management for ArcGIS GIS Server Standard or Advanced (Windows) Additional Core 365 Day Term License	\$1,350.00
	162358	ArcGIS Utility Network Management for ArcGIS GIS Server Standard or Advanced (Windows) Additional Core 90 Day Term License	\$675.00
	162356	ArcGIS Utility Network Management for ArcGIS GIS Server Standard or Advanced (Windows) Additional Core 30 Day Term License	\$270.00
4.12		ArcGIS LocateXT - Perpetual License Prices	
	167335	ArcGIS LocateXT for ArcGIS GIS Server Standard or Advanced (Windows) Up to Four Cores License	\$9,000.00
	167337	ArcGIS LocateXT for ArcGIS GIS Server Standard or Advanced (Windows) Additional Core License	\$2,250.00

	167340	ArcGIS LocateXT for ArcGIS GIS Server Workgroup Standard or Advanced Maximum Four Cores License	\$4,500.00
4.12		ArcGIS LocateXT - Maintenance Prices	
	167400	ArcGIS LocateXT for ArcGIS GIS Server Standard or Advanced (Windows) Up to Four Cores Maintenance	\$2,500.00
	167444	ArcGIS LocateXT for ArcGIS GIS Server Standard or Advanced (Windows) Additional Core Maintenance	\$625.00
	167442	ArcGIS LocateXT for ArcGIS GIS Server Workgroup Standard or Advanced Maximum Four Cores Maintenance	\$1,250.00
4.12		ArcGIS LocateXT - Term License Prices	
	167412	ArcGIS LocateXT for ArcGIS GIS Server Standard or Advanced (Windows) Up to Four Cores 365 Day Term License	\$5,400.00
	167423	ArcGIS LocateXT for ArcGIS GIS Server Standard or Advanced (Windows) Up to Four Cores 90 Day Term License	\$2,700.00
	167422	ArcGIS LocateXT for ArcGIS GIS Server Standard or Advanced (Windows) Up to Four Cores 30 Day Term License	\$1,080.00
	167416	ArcGIS LocateXT for ArcGIS GIS Server Standard or Advanced (Windows) Additional Core 365 Day Term License	\$1,350.00
	167431	ArcGIS LocateXT for ArcGIS GIS Server Standard or Advanced (Windows) Additional Core 90 Day Term License	\$675.00
	167430	ArcGIS LocateXT for ArcGIS GIS Server Standard or Advanced (Windows) Additional Core 30 Day Term License	\$270.00
	167414	ArcGIS LocateXT for ArcGIS GIS Server Workgroup Standard or Advanced Maximum Four Cores 365 Day Term License	\$2,700.00
	167427	ArcGIS LocateXT for ArcGIS GIS Server Workgroup Standard or Advanced Maximum Four Cores 90 Day Term License	\$1,350.00
	167426	ArcGIS LocateXT for ArcGIS GIS Server Workgroup Standard or Advanced Maximum Four Cores 30 Day Term License	\$540.00
4.13		ArcGIS Enterprise Server Upgrades - Perpetual License Prices	
4.13		ArcGIS Enterprise from ArcGIS Enterprise	
	154623	ArcGIS Enterprise Advanced (Windows) Up to Four Cores Upgrade from ArcGIS Enterprise Workgroup Standard Up to Four Cores	\$27,000.00
	154625	ArcGIS Enterprise Advanced (Windows) Up to Four Cores Upgrade from ArcGIS Enterprise Workgroup Advanced Up to Four Cores	\$18,000.00
	154627	ArcGIS Enterprise Advanced (Windows) Up to Four Cores Upgrade from ArcGIS Enterprise Standard	\$18,000.00
	154637	ArcGIS Enterprise Advanced (Windows) Up to Four Cores Upgrade from ArcGIS Enterprise Workgroup Standard Up to Two Cores	\$31,500.00
	154639	ArcGIS Enterprise Advanced (Windows) Up to Four Cores Upgrade from ArcGIS Enterprise Workgroup Advanced Up to Two Cores	\$27,000.00
	154621	ArcGIS Enterprise Standard (Windows) Up to Four Cores Upgrade from ArcGIS Enterprise Workgroup Standard Up to Four Cores	\$9,000.00
	154633	ArcGIS Enterprise Standard (Windows) Up to Four Cores Upgrade from ArcGIS Enterprise Workgroup Standard Up to Two Cores	\$13,500.00
	154635	ArcGIS Enterprise Standard (Windows) Up to Four Cores Upgrade from ArcGIS Enterprise Workgroup Advanced Up to Two Cores	\$9,000.00
	154631	ArcGIS Enterprise Workgroup Advanced Up to Two Cores Upgrade from ArcGIS Enterprise Workgroup Standard Up to Two Cores	\$4,500.00
4.13		ArcGIS Enterprise from ArcGIS GIS Server - Perpetual License Prices	
	154783	ArcGIS Enterprise Advanced (Windows) Up to Four Cores Upgrade from ArcGIS GIS Server Basic	\$27,000.00

	154747	ArcGIS Enterprise Advanced (Windows) Up to Four Cores Upgrade from ArcGIS GIS Server Workgroup Basic Up to Four Cores	\$31,500.00
	154745	ArcGIS Enterprise Standard (Windows) Up to Four Cores Upgrade from ArcGIS GIS Server Workgroup Basic Up to Four Cores	\$13,500.00
	154781	ArcGIS Enterprise Standard (Windows) Up to Four Cores Upgrade from ArcGIS GIS Server Basic	\$9,000.00
	154750	ArcGIS Enterprise Workgroup Advanced Four Cores Upgrade from ArcGIS GIS Server Workgroup Basic Four Cores	\$13,500.00
	154749	ArcGIS Enterprise Workgroup Standard Four Cores Upgrade from ArcGIS GIS Server Workgroup Basic Four Cores	\$4,500.00
4.13		ArcGIS GIS Server from ArcGIS Server Upgrades - Perpetual License Prices	
	154825	ArcGIS GIS Server Advanced (Windows) Up to Four Cores Upgrade from ArcGIS GIS Server Standard	\$18,000.00
	154831	ArcGIS GIS Server Advanced (Windows) Additional Cores Upgrade from ArcGIS GIS Server Standard	\$4,500.00
	154823	ArcGIS GIS Server Advanced (Windows) Up to Four Cores Upgrade from ArcGIS GIS Server Basic	\$27,000.00
	154829	ArcGIS GIS Server Advanced (Windows) Additional Cores Upgrade from ArcGIS GIS Server Basic	\$6,750.00
	154821	ArcGIS GIS Server Standard (Windows) Up to Four Cores Upgrade from ArcGIS GIS Server Basic	\$9,000.00
	154827	ArcGIS GIS Server Standard (Windows) Additional Cores Upgrade from ArcGIS GIS Server Basic	\$2,250.00
	154861	ArcGIS GIS Server Standard (Windows) Up to Four Cores Upgrade from ArcGIS GIS Server Workgroup Advanced Up to Two Cores	\$9,000.00
	154865	ArcGIS GIS Server Advanced (Windows) Up to Four Cores Upgrade from ArcGIS GIS Server Workgroup Advanced Up to Two Cores	\$27,000.00
	154816	ArcGIS GIS Server Advanced (Windows) Up to Four Cores Upgrade from ArcGIS GIS Server Workgroup Advanced Up to Four Cores	\$18,000.00
	154820	ArcGIS GIS Server Workgroup Advanced Additional Cores Upgrade from ArcGIS GIS Server Workgroup Standard	\$2,250.00
	154857	ArcGIS GIS Server Workgroup Advanced Up to Two Cores Upgrade from ArcGIS GIS Server Workgroup Standard	\$4,500.00
	154859	ArcGIS GIS Server Standard (Windows) Up to Four Cores Upgrade from ArcGIS GIS Server Workgroup Standard Up to Two Cores	\$13,500.00
	154863	ArcGIS GIS Server Advanced (Windows) Up to Four Cores Upgrade from ArcGIS GIS Server Workgroup Standard Up to Two Cores	\$31,500.00
	154812	ArcGIS GIS Server Standard (Windows) Up to Four Cores Upgrade from ArcGIS GIS Server Workgroup Standard Up to Four Cores	\$9,000.00
	154814	ArcGIS GIS Server Advanced (Windows) Up to Four Cores Upgrade from ArcGIS GIS Server Workgroup Standard Up to Four Cores	\$27,000.00
	154806	ArcGIS GIS Server Basic (Windows) Up to Four Cores Upgrade from ArcGIS GIS Server Workgroup Basic Up to Four Cores	\$4,500.00
	154808	ArcGIS GIS Server Standard (Windows) Up to Four Cores Upgrade from ArcGIS GIS Server Workgroup Basic Up to Four Cores	\$13,500.00
	154810	ArcGIS GIS Server Advanced (Windows) Up to Four Cores Upgrade from ArcGIS GIS Server Workgroup Basic Up to Four Cores	\$31,500.00
	154818	ArcGIS GIS Server Workgroup Standard Four Cores Upgrade from ArcGIS GIS Server Workgroup Basic	\$4,500.00
	154819	ArcGIS GIS Server Workgroup Advanced Four Cores Upgrade from ArcGIS GIS Server Workgroup Basic	\$13,500.00
ArcGIS Enterprise Additional Capability Servers			
5		ArcGIS GeoAnalytics Server - Perpetual License Prices	
	160470	ArcGIS GeoAnalytics Server (Windows) Up to Four Cores License	\$18,000.00
	160031	ArcGIS GeoAnalytics Server (Windows) Additional Core (up to 32 per server) License	\$4,500.00

	160037	ArcGIS GeoAnalytics Server (Windows) Additional Core (more than 32 per Server) License	\$2,250.00
	160472	ArcGIS GeoAnalytics Server Workgroup Up to Four Cores License	\$9,000.00
5		ArcGIS GeoAnalytics Server - Maintenance Prices	
	161334	ArcGIS GeoAnalytics Server Up to Four Cores Maintenance	\$5,000.00
	161392	ArcGIS GeoAnalytics Server Additional Core (up to 32 per server) Maintenance	\$1,250.00
	161419	ArcGIS GeoAnalytics Server Additional Core (more than 32 per Server) Maintenance	\$625.00
	161336	ArcGIS GeoAnalytics Server Workgroup Up to Four Cores Maintenance	\$2,500.00
5		ArcGIS GeoAnalytics Server - Term License Prices	
	160669	ArcGIS GeoAnalytics Server (Windows) Up to Four Cores 365 Day Term License	\$10,800.00
	160670	ArcGIS GeoAnalytics Server (Windows) Up to Four Cores 90 Day Term License	\$5,400.00
	160668	ArcGIS GeoAnalytics Server (Windows) Up to Four Cores 30 Day Term License	\$2,070.00
	160539	ArcGIS GeoAnalytics Server (Windows) Additional Core (up to 32 per server) 365 Day Term License	\$2,700.00
	160169	ArcGIS GeoAnalytics Server (Windows) Additional Core (up to 32 per server) 90 Day Term License	\$1,350.00
	160168	ArcGIS GeoAnalytics Server (Windows) Additional Core (up to 32 per server) 30 Day Term License	\$518.00
	160653	ArcGIS GeoAnalytics Server (Windows) Additional Core (more than 32 per Server) 365 Day Term License	\$1,350.00
	160537	ArcGIS GeoAnalytics Server (Windows) Additional Core (more than 32 per Server) 90 Day Term License	\$675.00
	160536	ArcGIS GeoAnalytics Server (Windows) Additional Core (more than 32 per Server) 30 Day Term License	\$259.00
	160672	ArcGIS GeoAnalytics Server Workgroup Up to Four Cores 365 Day Term License	\$5,400.00
	160673	ArcGIS GeoAnalytics Server Workgroup Up to Four Cores 90 Day Term License	\$2,700.00
	160671	ArcGIS GeoAnalytics Server Workgroup Up to Four Cores 30 Day Term License	\$1,080.00
5.1		ArcGIS GeoEvent Server - Perpetual License Prices	
	160474	ArcGIS GeoEvent Server (Windows) Up to Four Cores License	\$18,000.00
	161089	ArcGIS GeoEvent Server (Windows) Additional Core (up to 32 per server) License	\$4,500.00
	160054	ArcGIS GeoEvent Server (Windows) Additional Core (more than 32 per Server) License	\$2,250.00
	160475	ArcGIS GeoEvent Server Workgroup Up to Four Cores License	\$9,000.00
5.1		ArcGIS GeoEvent Server - Maintenance Prices	
	161337	ArcGIS GeoEvent Server Up to Four Cores Maintenance	\$5,000.00
	161387	ArcGIS GeoEvent Server Additional Core (up to 32 per server) Maintenance	\$1,250.00
	161420	ArcGIS GeoEvent Server Additional Core (more than 32 per Server) Maintenance	\$625.00
	161338	ArcGIS GeoEvent Server Workgroup Up to Four Cores Maintenance	\$2,500.00
5.1		ArcGIS GeoEvent Server - Term Prices	
	160678	ArcGIS GeoEvent Server (Windows) Up to Four Cores 365 Day Term License	\$10,800.00
	160679	ArcGIS GeoEvent Server (Windows) Up to Four Cores 90 Day Term License	\$5,400.00
	160677	ArcGIS GeoEvent Server (Windows) Up to Four Cores 30 Day Term License	\$2,070.00
	160801	ArcGIS GeoEvent Server (Windows) Additional Core (up to 32 per server) 365 Day Term License	\$2,700.00
	160802	ArcGIS GeoEvent Server (Windows) Additional Core (up to 32 per server) 90 Day Term License	\$1,350.00
	160800	ArcGIS GeoEvent Server (Windows) Additional Core (up to 32 per server) 30 Day Term License	\$518.00
	160866	ArcGIS GeoEvent Server (Windows) Additional Core (more than 32 per Server) 365 Day Term License	\$1,350.00
	160867	ArcGIS GeoEvent Server (Windows) Additional Core (more than 32 per Server) 90 Day Term License	\$675.00

	160865	ArcGIS GeoEvent Server (Windows) Additional Core (more than 32 per Server) 30 Day Term License	\$259.00
	160906	ArcGIS GeoEvent Server Workgroup Up to Four Cores 365 Day Term License	\$5,400.00
	160907	ArcGIS GeoEvent Server Workgroup Up to Four Cores 90 Day Term License	\$2,700.00
	160905	ArcGIS GeoEvent Server Workgroup Up to Four Cores 30 Day Term License	\$1,080.00
5.2		ArcGIS Image Server - Perpetual License Prices	
	160478	ArcGIS Image Server (Windows) Up to Four Cores License	\$18,000.00
	161055	ArcGIS Image Server (Windows) Additional Core (up to 32 per server) License	\$4,500.00
	160033	ArcGIS Image Server (Windows) Additional Core (more than 32 per Server) License	\$2,250.00
	160480	ArcGIS Image Server Workgroup Up to Four Cores License	\$9,000.00
5.2		ArcGIS Image Server - Maintenance Prices	
	161339	ArcGIS Image Server Up to Four Cores Maintenance	\$5,000.00
	161393	ArcGIS Image Server Additional Core (up to 32 per server) Maintenance	\$1,250.00
	161421	ArcGIS Image Server Additional Core (more than 32 per Server) Maintenance	\$625.00
	161341	ArcGIS Image Server Workgroup Up to Four Cores Maintenance	\$2,500.00
5.2		ArcGIS Image Server - Term License Prices	
	160684	ArcGIS Image Server (Windows) Up to Four Cores 365 Day Term License	\$10,800.00
	160685	ArcGIS Image Server (Windows) Up to Four Cores 90 Day Term License	\$5,400.00
	160683	ArcGIS Image Server (Windows) Up to Four Cores 30 Day Term License	\$2,070.00
	160058	ArcGIS Image Server (Windows) Additional Core (up to 32 per server) 365 Day Term License	\$2,700.00
	160048	ArcGIS Image Server (Windows) Additional Core (up to 32 per server) 90 Day Term License	\$1,350.00
	160047	ArcGIS Image Server (Windows) Additional Core (up to 32 per server) 30 Day Term License	\$518.00
	160651	ArcGIS Image Server (Windows) Additional Core (more than 32 per Server) 365 Day Term License	\$1,350.00
	160533	ArcGIS Image Server (Windows) Additional Core (more than 32 per Server) 90 Day Term License	\$675.00
	160532	ArcGIS Image Server (Windows) Additional Core (more than 32 per Server) 30 Day Term License	\$259.00
	160687	ArcGIS Image Server Workgroup Up to Four Cores 365 Day Term License	\$5,400.00
	160688	ArcGIS Image Server Workgroup Up to Four Cores 90 Day Term License	\$2,700.00
	160686	ArcGIS Image Server Workgroup Up to Four Cores 30 Day Term License	\$1,080.00
5.3		ArcGIS Notebook Server - Perpetual License Prices	
	168103	ArcGIS Notebook Server (Windows) Up to Four Cores License	\$18,000.00
	168104	ArcGIS Notebook Server (Windows) Additional Core (up to 32 per server) License	\$4,500.00
	168105	ArcGIS Notebook Server (Windows) Additional Core (more than 32 per Server) License	\$2,250.00
	168118	ArcGIS Notebook Server Workgroup Up to Four Cores License	\$9,000.00
5.3		ArcGIS Notebook Server - Maintenance Prices	
	168115	ArcGIS Notebook Server Up to Four Cores Maintenance	\$5,000.00
	168116	ArcGIS Notebook Server Additional Core (up to 32 per server) Maintenance	\$1,250.00
	168117	ArcGIS Notebook Server Additional Core (more than 32 per Server) Maintenance	\$625.00
	168122	ArcGIS Notebook Server Workgroup Up to Four Cores Maintenance	\$2,500.00
5.3		ArcGIS Notebook Server - Term License Prices	
	168106	ArcGIS Notebook Server (Windows) Up to Four Cores 365 Day Term License	\$10,800.00
	168112	ArcGIS Notebook Server (Windows) Up to Four Cores 90 Day Term License	\$5,400.00
	168109	ArcGIS Notebook Server (Windows) Up to Four Cores 30 Day Term License	\$2,070.00
	168107	ArcGIS Notebook Server (Windows) Additional Core (up to 32 per server) 365 Day Term License	\$2,700.00
	168113	ArcGIS Notebook Server (Windows) Additional Core (up to 32 per server) 90 Day Term License	\$1,350.00
	168110	ArcGIS Notebook Server (Windows) Additional Core (up to 32 per server) 30 Day Term License	\$518.00

	168108	ArcGIS Notebook Server (Windows) Additional Core (more than 32 per Server) 365 Day Term License	\$1,350.00
	168114	ArcGIS Notebook Server (Windows) Additional Core (more than 32 per Server) 90 Day Term License	\$675.00
	168111	ArcGIS Notebook Server (Windows) Additional Core (more than 32 per Server) 30 Day Term License	\$259.00
	168119	ArcGIS Notebook Server Workgroup Up to Four Cores 365 Day Term License	\$5,400.00
	168121	ArcGIS Notebook Server Workgroup Up to Four Cores 90 Day Term License	\$2,700.00
	168120	ArcGIS Notebook Server Workgroup Up to Four Cores 30 Day Term License	\$1,080.00
5.4		ArcGIS Mission Server - Perpetual License Prices	
	172484	ArcGIS Mission Server (Windows) Up to Four Cores License	\$18,000.00
	172485	ArcGIS Mission Server (Windows) Additional Core (up to 32 per server) License	\$4,500.00
	172486	ArcGIS Mission Server (Windows) Additional Core (more than 32 per Server) License	\$2,250.00
	172541	ArcGIS Mission Server Workgroup Up to Four Cores License	\$9,000.00
5.4		ArcGIS Mission Server - Maintenance Prices	
	172538	ArcGIS Mission Server Up to Four Cores Maintenance	\$5,000.00
	172539	ArcGIS Mission Server Additional Core (up to 32 per server) Maintenance	\$1,250.00
	172540	ArcGIS Mission Server Additional Core (more than 32 per Server) Maintenance	\$625.00
	172545	ArcGIS Mission Server Workgroup Up to Four Cores Maintenance	\$2,500.00
5.4		ArcGIS Mission Server - Term License Prices	
	172487	ArcGIS Mission Server (Windows) Up to Four Cores 365 Day Term License	\$10,800.00
	172523	ArcGIS Mission Server (Windows) Up to Four Cores 90 Day Term License	\$5,400.00
	172490	ArcGIS Mission Server (Windows) Up to Four Cores 30 Day Term License	\$2,070.00
	172488	ArcGIS Mission Server (Windows) Additional Core (up to 32 per server) 365 Day Term License	\$2,700.00
	172524	ArcGIS Mission Server (Windows) Additional Core (up to 32 per server) 90 Day Term License	\$1,350.00
	172521	ArcGIS Mission Server (Windows) Additional Core (up to 32 per server) 30 Day Term License	\$518.00
	172489	ArcGIS Mission Server (Windows) Additional Core (more than 32 per Server) 365 Day Term License	\$1,350.00
	172525	ArcGIS Mission Server (Windows) Additional Core (more than 32 per Server) 90 Day Term License	\$675.00
	172522	ArcGIS Mission Server (Windows) Additional Core (more than 32 per Server) 30 Day Term License	\$259.00
	172542	ArcGIS Mission Server Workgroup Up to Four Cores 365 Day Term License	\$5,400.00
	172544	ArcGIS Mission Server Workgroup Up to Four Cores 90 Day Term License	\$2,700.00
	172543	ArcGIS Mission Server Workgroup Up to Four Cores 30 Day Term License	\$1,080.00
5.5		ArcGIS Workflow Manager Server - Perpetual License Prices	
	177524	ArcGIS Workflow Manager Server (Windows) Up to Four Cores License	\$18,000.00
	177527	ArcGIS Workflow Manager Server (Windows) Additional Core (up to 32 per server) License	\$4,500.00
	177526	ArcGIS Workflow Manager Server (Windows) Additional Core (more than 32 per Server) License	\$2,250.00
	177525	ArcGIS Workflow Manager Server Workgroup Up to Four Cores License	\$9,000.00
5.5		ArcGIS Workflow Manager Server - Maintenance Prices	
	177584	ArcGIS Workflow Manager Server Up to Four Cores Maintenance	\$5,000.00
	177587	ArcGIS Workflow Manager Server Additional Core (up to 32 per server) Maintenance	\$1,250.00
	177586	ArcGIS Workflow Manager Server Additional Core (more than 32 per Server) Maintenance	\$625.00
	177585	ArcGIS Workflow Manager Server Workgroup Up to Four Cores Maintenance	\$2,500.00
5.5		ArcGIS Workflow Manager Server - Term License Prices	
	177558	ArcGIS Workflow Manager Server (Windows) Up to Four Cores 365 Day Term License	\$10,800.00

	177560	ArcGIS Workflow Manager Server (Windows) Up to Four Cores 90 Day Term License	\$5,400.00
	177551	ArcGIS Workflow Manager Server (Windows) Up to Four Cores 30 Day Term License	\$2,070.00
	177563	ArcGIS Workflow Manager Server (Windows) Additional Core (up to 32 per server) 365 Day Term License	\$2,700.00
	177565	ArcGIS Workflow Manager Server (Windows) Additional Core (up to 32 per server) 90 Day Term License	\$1,350.00
	177554	ArcGIS Workflow Manager Server (Windows) Additional Core (up to 32 per server) 30 Day Term License	\$518.00
	177562	ArcGIS Workflow Manager Server (Windows) Additional Core (more than 32 per Server) 365 Day Term License	\$1,350.00
	177564	ArcGIS Workflow Manager Server (Windows) Additional Core (more than 32 per Server) 90 Day Term License	\$675.00
	177553	ArcGIS Workflow Manager Server (Windows) Additional Core (more than 32 per Server) 30 Day Term License	\$259.00
	177559	ArcGIS Workflow Manager Server Workgroup Up to Four Cores 365 Day Term License	\$5,400.00
	177561	ArcGIS Workflow Manager Server Workgroup Up to Four Cores 90 Day Term License	\$2,700.00
	177552	ArcGIS Workflow Manager Server Workgroup Up to Four Cores 30 Day Term License	\$1,080.00
ArcGIS Enterprise Staging Prices			
6		ArcGIS Enterprise - Staging Perpetual License Prices	
	160588	ArcGIS Enterprise Advanced (Windows) Up to Four Cores Staging Server License	\$19,539.00
	160590	ArcGIS Enterprise Standard (Windows) Up to Four Cores Staging Server License	\$9,770.00
6		ArcGIS Enterprise - Staging Maintenance Prices	
	161429	ArcGIS Enterprise Advanced Up to Four Cores Staging Server Maintenance	\$5,000.00
	161430	ArcGIS Enterprise Standard Up to Four Cores Staging Server Maintenance	\$2,500.00
6		ArcGIS Enterprise - Staging Term License Prices	
	160930	ArcGIS Enterprise Advanced (Windows) Up to Four Cores Staging Server 365 Day Term License	\$11,724.00
	160932	ArcGIS Enterprise Standard (Windows) Up to Four Cores Staging Server 365 Day Term License	\$5,862.00
6.1		ArcGIS Monitor - Staging Perpetual License Prices	
	162072	ArcGIS Monitor - for unlimited monitoring of ArcGIS Desktop, Web Services, Databases, Infrastructure and to 4 cores of ArcGIS GIS Staging Server	\$4,885.00
	162074	ArcGIS Monitor – per additional ArcGIS GIS Staging Server core being monitored	\$245.00
6.1		ArcGIS Monitor - Staging Maintenance Prices	
	162073	ArcGIS Monitor - for unlimited monitoring of ArcGIS Desktop, Web Services, Databases, Infrastructure and to 4 cores of ArcGIS GIS Staging Server Maintenance	\$1,250.00
	162075	ArcGIS Monitor – per additional ArcGIS GIS Staging Server core being monitored Maintenance	\$63.00
6.1		ArcGIS Monitor - Staging Term License Prices	
	162076	ArcGIS Monitor - for unlimited monitoring of ArcGIS Desktop, Web Services, Databases, Infrastructure and to 4 cores of ArcGIS GIS Staging Server Term License	\$1,954.00
	162077	ArcGIS Monitor – per additional ArcGIS GIS Staging Server core being monitored Term License	\$245.00
ArcGIS Server Staging Server Prices			
7		ArcGIS GIS Server - Staging Perpetual License Prices	
	160600	ArcGIS GIS Server Advanced (Windows) Up to Four Cores Staging Server License	\$19,539.00
	160904	ArcGIS GIS Server Advanced (Windows) Additional Core Staging Server License	\$4,885.00
	160615	ArcGIS GIS Server Standard (Windows) Up to Four Cores Staging Server License	\$9,770.00
	161014	ArcGIS GIS Server Standard (Windows) Additional Core Staging Server License	\$2,443.00
	160604	ArcGIS GIS Server Basic (Windows) Up to Four Cores Staging Server License	\$4,885.00
	161032	ArcGIS GIS Server Basic (Windows) Additional Core Staging Server License	\$1,222.00
7		ArcGIS Enterprise - Staging Maintenance Prices	

	161436	ArcGIS GIS Server Advanced Up to Four Cores Staging Server Maintenance	\$5,000.00
	161455	ArcGIS GIS Server Advanced Additional Cores Staging Server Maintenance	\$1,250.00
	161448	ArcGIS GIS Server Standard Up to Four Cores Staging Server Maintenance	\$2,500.00
	161456	ArcGIS GIS Server Standard Additional Cores Staging Server Maintenance	\$625.00
	161439	ArcGIS GIS Server Basic Up to Four Cores Staging Server Maintenance	\$1,500.00
	161461	ArcGIS GIS Server Basic Additional Cores Staging Server Maintenance	\$375.00
7		ArcGIS GIS Server - Staging Term License Prices	
	160943	ArcGIS GIS Server Advanced (Windows) Up to Four Cores Staging Server 365 Day Term License	\$11,724.00
	160944	ArcGIS GIS Server Advanced (Windows) Up to Four Cores Staging Server 90 Day Term License	\$5,862.00
	160942	ArcGIS GIS Server Advanced (Windows) Up to Four Cores Staging Server 30 Day Term License	\$2,296.00
	160955	ArcGIS GIS Server Standard (Windows) Up to Four Cores Staging Server 365 Day Term License	\$5,862.00
	160956	ArcGIS GIS Server Standard (Windows) Up to Four Cores Staging Server 90 Day Term License	\$2,931.00
	160954	ArcGIS GIS Server Standard (Windows) Up to Four Cores Staging Server 30 Day Term License	\$1,124.00
	160948	ArcGIS GIS Server Basic (Windows) Up to Four Cores Staging Server 365 Day Term License	\$2,931.00
	160950	ArcGIS GIS Server Basic (Windows) Up to Four Cores Staging Server 90 Day Term License	\$1,466.00
	160946	ArcGIS GIS Server Basic (Windows) Up to Four Cores Staging Server 30 Day Term License	\$587.00
	160816	ArcGIS GIS Server Advanced (Windows) Additional Core Staging Server 365 Day Term License	\$2,931.00
	160556	ArcGIS GIS Server Advanced (Windows) Additional Core Staging Server 90 Day Term License	\$1,466.00
	160555	ArcGIS GIS Server Advanced (Windows) Additional Core Staging Server 30 Day Term License	\$574.00
	160820	ArcGIS GIS Server Standard (Windows) Additional Core Staging Server 365 Day Term License	\$1,466.00
	160564	ArcGIS GIS Server Standard (Windows) Additional Core Staging Server 90 Day Term License	\$733.00
	160563	ArcGIS GIS Server Standard (Windows) Additional Core Staging Server 30 Day Term License	\$281.00
	160818	ArcGIS GIS Server Basic (Windows) Additional Core Staging Server 365 Day Term License	\$733.00
	160560	ArcGIS GIS Server Basic (Windows) Additional Core Staging Server 90 Day Term License	\$367.00
	160558	ArcGIS GIS Server Basic (Windows) Additional Core Staging Server 30 Day Term License	\$147.00
ArcGIS Server Staging Server Extensions			
7.1		ArcGIS Data Interoperability for ArcGIS GIS Server - Staging Perpetual License Prices	
	160608	ArcGIS Data Interoperability for ArcGIS GIS Server Standard or Advanced (Windows) Up to Four Cores Staging Server License	\$4,885.00
	161023	ArcGIS Data Interoperability for ArcGIS GIS Server Standard and Advanced (Windows) Additional Core Staging Server License	\$1,222.00
7.1		ArcGIS Data Interoperability for ArcGIS GIS Server - Staging Maintenance Prices	
	161443	ArcGIS Data Interoperability for ArcGIS GIS Server Standard and Advanced (Windows) Up to Four Cores Staging Server Maintenance	\$1,250.00
	161473	ArcGIS Data Interoperability for ArcGIS GIS Server Standard and Advanced Additional Core Staging Server Maintenance	\$313.00
7.1		ArcGIS Data Interoperability for ArcGIS GIS Server - Staging Term License Prices	
	161120	ArcGIS Data Interoperability for ArcGIS GIS Server Standard and Advanced (Windows) Up to Four Cores Staging Server 365 Day Term License	\$2,931.00
	161121	ArcGIS Data Interoperability for ArcGIS GIS Server Standard and Advanced (Windows) Up to Four Cores Staging Server 90 Day Term License	\$1,466.00
	161119	ArcGIS Data Interoperability for ArcGIS GIS Server Standard and Advanced (Windows) Up to Four Cores Staging Server 30 Day Term License	\$587.00
	160827	ArcGIS Data Interoperability for ArcGIS GIS Server Standard and Advanced (Windows) Additional Core Staging Server 365 Day Term License	\$733.00
	160570	ArcGIS Data Interoperability for ArcGIS GIS Server Standard and Advanced (Windows) Additional Core Staging Server 90 Day Term License	\$367.00

	160569	ArcGIS Data Interoperability for ArcGIS GIS Server Standard and Advanced (Windows) Additional Core Staging Server 30 Day Term License	\$147.00
7.2		ArcGIS Data Reviewer for ArcGIS GIS Server - Staging Perpetual License Prices	
	160606	ArcGIS Data Reviewer for ArcGIS GIS Server Standard or Advanced (Windows) Up to Four Cores Staging Server License	\$4,885.00
	161080	ArcGIS Data Reviewer for ArcGIS GIS Server Standard or Advanced (Windows) Additional Core Staging Server License	\$1,222.00
7.2		ArcGIS Data Reviewer for ArcGIS GIS Server - Staging Maintenance Prices	
	161441	ArcGIS Data Reviewer for ArcGIS GIS Server Standard or Advanced (Windows) Up to Four Cores Staging Server Maintenance	\$1,250.00
	161463	ArcGIS Data Reviewer for ArcGIS GIS Server Standard or Advanced (Windows) Additional Core Staging Server Maintenance	\$313.00
7.2		ArcGIS Data Reviewer for ArcGIS GIS Server - Staging Term License Prices	
	160985	ArcGIS Data Reviewer for ArcGIS GIS Server Standard or Advanced (Windows) Up to Four Cores Staging Server 365 Day Term License	\$2,931.00
	160986	ArcGIS Data Reviewer for ArcGIS GIS Server Standard or Advanced (Windows) Up to Four Cores Staging Server 90 Day Term License	\$1,466.00
	160984	ArcGIS Data Reviewer for ArcGIS GIS Server Standard or Advanced (Windows) Up to Four Cores Staging Server 30 Day Term License	\$587.00
	160882	ArcGIS Data Reviewer for ArcGIS GIS Server Standard or Advanced (Windows) Additional Core Staging Server 365 Day Term License	\$733.00
	160824	ArcGIS Data Reviewer for ArcGIS GIS Server Standard or Advanced (Windows) Additional Core Staging Server 90 Day Term License	\$367.00
	160823	ArcGIS Data Reviewer for ArcGIS GIS Server Standard or Advanced (Windows) Additional Core Staging Server 30 Day Term License	\$147.00
7.3		ArcGIS Network Analyst for ArcGIS GIS Server - Staging Perpetual License Prices	
	160611	ArcGIS Network Analyst for ArcGIS GIS Server Standard (Windows) Up to Four Cores Staging Server License	\$4,885.00
	161026	ArcGIS Network Analyst for ArcGIS GIS Server Standard (Windows) Additional Core Staging Server License	\$1,222.00
7.3		ArcGIS Network Analyst for ArcGIS GIS Server - Staging Maintenance Prices	
	161445	ArcGIS Network Analyst for ArcGIS GIS Server Standard Up to Four Cores Staging Server Maintenance	\$1,250.00
	161465	ArcGIS Network Analyst for ArcGIS GIS Server Standard Additional Core Staging Server Maintenance	\$313.00
7.3		ArcGIS Network Analyst for ArcGIS GIS Server - Staging Term License Prices	
	161000	ArcGIS Network Analyst for ArcGIS GIS Server Standard (Windows) Up to Four Cores Staging Server 365 Day Term License	\$2,931.00
	161001	ArcGIS Network Analyst for ArcGIS GIS Server Standard (Windows) Up to Four Cores Staging Server 90 Day Term License	\$1,466.00
	160999	ArcGIS Network Analyst for ArcGIS GIS Server Standard (Windows) Up to Four Cores Staging Server 30 Day Term License	\$587.00
	160885	ArcGIS Network Analyst for ArcGIS GIS Server Standard (Windows) Additional Core Staging Server 365 Day Term License	\$733.00
	160832	ArcGIS Network Analyst for ArcGIS GIS Server Standard (Windows) Additional Core Staging Server 90 Day Term License	\$367.00
	160831	ArcGIS Network Analyst for ArcGIS GIS Server Standard (Windows) Additional Core Staging Server 30 Day Term License	\$147.00
7.4		ArcGIS Pipeline Referencing for ArcGIS GIS Server - Staging Perpetual License Prices	
	153560	ArcGIS Pipeline Referencing for ArcGIS GIS Server Standard or Advanced (Windows) Up to Four Cores Staging Server License	\$4,885.00

	153562	ArcGIS Pipeline Referencing for ArcGIS GIS Server Standard or Advanced (Windows) Additional Core Staging Server License	\$1,222.00
7.4		ArcGIS Pipeline Referencing for ArcGIS GIS Server - Staging Maintenance Prices	
	153550	ArcGIS Pipeline Referencing for ArcGIS GIS Server Standard or Advanced (Windows) Up to Four Cores Staging Server Maintenance	\$1,250.00
	153592	ArcGIS Pipeline Referencing for ArcGIS GIS Server Standard or Advanced (Windows) Additional Core Staging Server Maintenance	\$313.00
7.4		ArcGIS Pipeline Referencing for ArcGIS GIS Server - Staging Term License Prices	
	153571	ArcGIS Pipeline Referencing for ArcGIS GIS Server Standard or Advanced (Windows) Up to Four Cores Staging Server 365 Day Term License	\$2,931.00
	153570	ArcGIS Pipeline Referencing for ArcGIS GIS Server Standard or Advanced (Windows) Up to Four Cores Staging Server 90 Day Term License	\$1,466.00
	153569	ArcGIS Pipeline Referencing for ArcGIS GIS Server Standard or Advanced (Windows) Up to Four Cores Staging Server 30 Day Term License	\$587.00
	153574	ArcGIS Pipeline Referencing for ArcGIS GIS Server Standard or Advanced (Windows) Additional Core Staging Server 365 Day Term License	\$733.00
	153573	ArcGIS Pipeline Referencing for ArcGIS GIS Server Standard or Advanced (Windows) Additional Core Staging Server 90 Day Term License	\$367.00
	153572	ArcGIS Pipeline Referencing for ArcGIS GIS Server Standard or Advanced (Windows) Additional Core Staging Server 30 Day Term License	\$147.00
7.5		ArcGIS Workflow Manager for ArcGIS GIS Server - Staging Perpetual License Prices	
	160616	ArcGIS Workflow Manager (Classic) for ArcGIS GIS Server Standard or Advanced (Windows) Up to Four Cores Staging Server License	\$4,885.00
	161049	ArcGIS Workflow Manager (Classic) for ArcGIS GIS Server Standard or Advanced (Windows) Additional Core Staging License	\$1,222.00
7.5		ArcGIS Workflow Manager for ArcGIS GIS Server - Staging Maintenance Prices	
	161449	ArcGIS Workflow Manager (Classic) for ArcGIS GIS Server Standard or Advanced Up to Four Cores Staging Server Maintenance	\$1,250.00
	161466	ArcGIS Workflow Manager (Classic) for ArcGIS GIS Server Standard or Advanced Additional Core Staging Maintenance	\$313.00
7.5		ArcGIS Workflow Manager for ArcGIS GIS Server - Staging Term License Prices	
	161009	ArcGIS Workflow Manager (Classic) for ArcGIS GIS Server Standard or Advanced (Windows) Up to Four Cores Staging Server 365 Day Term License	\$2,931.00
	161010	ArcGIS Workflow Manager (Classic) for ArcGIS GIS Server Standard or Advanced (Windows) Up to Four Cores Staging Server 90 Day Term License	\$1,466.00
	161008	ArcGIS Workflow Manager (Classic) for ArcGIS GIS Server Standard or Advanced (Windows) Up to Four Cores Staging Server 30 Day Term License	\$587.00
	160807	ArcGIS Workflow Manager (Classic) for ArcGIS GIS Server Standard or Advanced (Windows) Additional Core Staging Server 365 Day Term License	\$733.00
	160546	ArcGIS Workflow Manager (Classic) for ArcGIS GIS Server Standard or Advanced (Windows) Additional Core Staging Server 90 Day Term License	\$367.00
	160545	ArcGIS Workflow Manager (Classic) for ArcGIS GIS Server Standard or Advanced (Windows) Additional Core Staging Server 30 Day Term License	\$147.00
7.6		ArcGIS for Maritime for ArcGIS GIS Server - Staging Perpetual License Prices	
	160601	ArcGIS for Maritime for ArcGIS GIS Server Advanced (Windows) Up to Four Cores Staging Server License	\$4,885.00
	161114	ArcGIS for Maritime for ArcGIS GIS Server Advanced (Windows) Additional Core Staging Server License	\$1,222.00
7.6		ArcGIS for Maritime for ArcGIS GIS Server - Staging Maintenance Prices	
	161437	ArcGIS for Maritime for ArcGIS GIS Server Standard or Advanced (Windows) Up to Four Cores Staging Server Maintenance	\$1,250.00

	161469	ArcGIS for Maritime for ArcGIS GIS Server Standard or Advanced (Windows) Additional Core Staging Server Maintenance	\$313.00
7.6		ArcGIS for Maritime for ArcGIS GIS Server - Staging Term License Prices	
	160991	ArcGIS for Maritime for ArcGIS GIS Server Standard or Advanced (Windows) Up to Four Cores Staging Server 365 Day Term License	\$2,931.00
	160992	ArcGIS for Maritime for ArcGIS GIS Server Standard or Advanced (Windows) Up to Four Cores Staging Server 90 Day Term License	\$1,466.00
	160990	ArcGIS for Maritime for ArcGIS GIS Server Standard or Advanced (Windows) Up to Four Cores Staging Server 30 Day Term License	\$587.00
	160066	ArcGIS for Maritime for ArcGIS GIS Server Standard or Advanced (Windows) Additional Core Staging Server 365 Day Term License	\$733.00
	160067	ArcGIS for Maritime for ArcGIS GIS Server Standard or Advanced (Windows) Additional Core Staging Server 90 Day Term License	\$367.00
	160065	ArcGIS for Maritime for ArcGIS GIS Server Standard or Advanced (Windows) Additional Core Staging Server 30 Day Term License	\$147.00
7.7		ArcGIS Defense Mapping for ArcGIS GIS Server - Staging Perpetual License Prices	
	160605	ArcGIS Defense Mapping for ArcGIS GIS Server Advanced (Windows) Up to Four Cores Staging Server License	\$4,885.00
	161109	ArcGIS Defense Mapping for ArcGIS GIS Server Advanced (Windows) Additional Core Staging Server License	\$1,222.00
7.7		ArcGIS Defense Mapping for ArcGIS GIS Server - Staging Maintenance Prices	
	161440	ArcGIS Defense Mapping for ArcGIS GIS Server Advanced (Windows) Up to Four Cores Staging Server Maintenance	\$1,250.00
	161462	ArcGIS Defense Mapping for ArcGIS GIS Server Advanced (Windows) Additional Core Staging Server Maintenance	\$313.00
7.7		ArcGIS Defense Mapping for ArcGIS GIS Server - Staging Term License Prices	
	160958	ArcGIS Defense Mapping for ArcGIS GIS Server Advanced (Windows) Up to Four Cores Staging Server 365 Day Term License	\$2,931.00
	160959	ArcGIS Defense Mapping for ArcGIS GIS Server Advanced (Windows) Up to Four Cores Staging Server 90 Day Term License	\$1,466.00
	160957	ArcGIS Defense Mapping for ArcGIS GIS Server Advanced (Windows) Up to Four Cores Staging Server 30 Day Term License	\$587.00
	160540	ArcGIS Defense Mapping for ArcGIS GIS Server Advanced (Windows) Additional Core Staging Server 365 Day Term License	\$733.00
	160171	ArcGIS Defense Mapping for ArcGIS GIS Server Advanced (Windows) Additional Core Staging Server 90 Day Term License	\$367.00
	160170	ArcGIS Defense Mapping for ArcGIS GIS Server Advanced (Windows) Additional Core Staging Server 30 Day Term License	\$147.00
7.8		ArcGIS Production Mapping for ArcGIS GIS Server - Staging Perpetual License Prices	
	160612	ArcGIS Production Mapping for ArcGIS GIS Server Standard or Advanced (Windows) Up to Four Cores Staging Server License	\$4,885.00
	161099	ArcGIS Production Mapping for ArcGIS GIS Server Standard or Advanced (Windows) Additional Core Staging Server License	\$1,222.00
7.8		ArcGIS Production Mapping for ArcGIS GIS Server - Staging Maintenance Prices	
	161446	ArcGIS Production Mapping for ArcGIS GIS Server Standard or Advanced (Windows) Up to Four Cores Staging Server Maintenance	\$1,250.00
	161475	ArcGIS Production Mapping for ArcGIS GIS Server Standard or Advanced (Windows) Additional Core Staging Server Maintenance	\$313.00
7.8		ArcGIS Production Mapping for ArcGIS GIS Server - Staging Term License Prices	
	160979	ArcGIS Production Mapping for ArcGIS GIS Server Standard or Advanced (Windows) Up to Four Cores Staging Server 365 Day Term License	\$2,931.00

	160980	ArcGIS Production Mapping for ArcGIS GIS Server Standard or Advanced (Windows) Up to Four Cores Staging Server 90 Day Term License	\$1,466.00
	160978	ArcGIS Production Mapping for ArcGIS GIS Server Standard or Advanced (Windows) Up to Four Cores Staging Server 30 Day Term License	\$587.00
	160543	ArcGIS Production Mapping for ArcGIS GIS Server Standard or Advanced (Windows) Additional Core Staging Server 365 Day Term License	\$733.00
	160177	ArcGIS Production Mapping for ArcGIS GIS Server Standard or Advanced (Windows) Additional Core Staging Server 90 Day Term License	\$367.00
	160176	ArcGIS Production Mapping for ArcGIS GIS Server Standard or Advanced (Windows) Additional Core Staging Server 30 Day Term License	\$147.00
7.9		ArcGIS Roads and Highways for ArcGIS GIS Server - Staging Perpetual License Prices	
	172461	ArcGIS Roads and Highways for ArcGIS GIS Server Standard or Advanced (Windows) Up to Four Cores Staging Server License	\$4,885.00
	161085	ArcGIS Roads and Highways for ArcGIS GIS Server Standard or Advanced (Windows) Additional Core Staging Server License	\$1,222.00
7.9		ArcGIS Roads and Highways for ArcGIS GIS Server - Staging Maintenance Prices	
	161452	ArcGIS Roads and Highways for ArcGIS GIS Server Standard or Advanced (Windows) Up to Four Cores Staging Server Maintenance	\$1,250.00
	161471	ArcGIS Roads and Highways for ArcGIS GIS Server Standard or Advanced (Windows) Additional Core Staging Server Maintenance	\$313.00
7.9		ArcGIS Roads and Highways for ArcGIS GIS Server - Staging Term License Prices	
	172465	ArcGIS Roads and Highways for ArcGIS GIS Server Standard or Advanced (Windows) Up to Four Cores Staging Server 365 Day Term License	\$2,931.00
	172467	ArcGIS Roads and Highways for ArcGIS GIS Server Standard or Advanced (Windows) Up to Four Cores Staging Server 90 Day Term License	\$1,466.00
	172466	ArcGIS Roads and Highways for ArcGIS GIS Server Standard or Advanced (Windows) Up to Four Cores Staging Server 30 Day Term License	\$587.00
	160833	ArcGIS Roads and Highways for ArcGIS GIS Server Standard or Advanced (Windows) Additional Core Staging Server 365 Day Term License	\$733.00
	160574	ArcGIS Roads and Highways for ArcGIS GIS Server Standard or Advanced (Windows) Additional Core Staging Server 90 Day Term License	\$367.00
	160573	ArcGIS Roads and Highways for ArcGIS GIS Server Standard or Advanced (Windows) Additional Core Staging Server 30 Day Term License	\$147.00
7.10		ArcGIS Utility Network Management - Staging Perpetual License Prices	
	162557	ArcGIS Utility Network Management for ArcGIS GIS Staging Server Standard or Advanced (Windows) Up to Four Cores License	\$4,885.00
	162520	ArcGIS Utility Network Management for ArcGIS GIS Staging Server Standard or Advanced (Windows) Additional Core License	\$1,222.00
7.10		ArcGIS Utility Network Management - Staging Maintenance Prices	
	162602	ArcGIS Utility Network Management for ArcGIS GIS Staging Server Standard or Advanced Up to Four Cores Maintenance	\$1,250.00
	162632	ArcGIS Utility Network Management for ArcGIS GIS Staging Server Standard or Advanced Additional Core Maintenance	\$313.00
7.10		ArcGIS Utility Network Management - Staging Term License Prices	
	162644	ArcGIS Utility Network Management for ArcGIS GIS Staging Server Standard or Advanced (Windows) Up to Four Cores 365 Day Term License	\$2,931.00
	162642	ArcGIS Utility Network Management for ArcGIS GIS Staging Server Standard or Advanced (Windows) Up to Four Cores 90 Day Term License	\$1,466.00
	162640	ArcGIS Utility Network Management for ArcGIS GIS Staging Server Standard or Advanced (Windows) Up to Four Cores 30 Day Term License	\$587.00

	162645	ArcGIS Utility Network Management for ArcGIS GIS Staging Server Standard or Advanced (Windows) Additional Core 365 Day Term License	\$733.00
	162643	ArcGIS Utility Network Management for ArcGIS GIS Staging Server Standard or Advanced (Windows) Additional Core 90 Day Term License	\$367.00
	162641	ArcGIS Utility Network Management for ArcGIS GIS Staging Server Standard or Advanced (Windows) Additional Core 30 Day Term License	\$147.00
7.11		ArcGIS LocateXT - Staging Perpetual License Prices	
	167434	ArcGIS LocateXT for ArcGIS GIS Staging Server Standard or Advanced (Windows) Up to Four Cores License	\$4,885.00
	167436	ArcGIS LocateXT for ArcGIS GIS Staging Server Standard or Advanced (Windows) Additional Core License	\$1,222.00
7.11		ArcGIS LocateXT - Staging Maintenance Prices	
	167460	ArcGIS LocateXT for ArcGIS GIS Staging Server Standard or Advanced (Windows) Up to Four Cores Maintenance	\$1,250.00
	167462	ArcGIS LocateXT for ArcGIS GIS Staging Server Standard or Advanced (Windows) Additional Core Maintenance	\$313.00
7.11		ArcGIS LocateXT - Staging Term License Prices	
	167438	ArcGIS LocateXT for ArcGIS GIS Staging Server Standard or Advanced (Windows) Up to Four Cores 365 Day Term License	\$2,931.00
	167453	ArcGIS LocateXT for ArcGIS GIS Staging Server Standard or Advanced (Windows) Up to Four Cores 90 Day Term License	\$1,466.00
	167452	ArcGIS LocateXT for ArcGIS GIS Staging Server Standard or Advanced (Windows) Up to Four Cores 30 Day Term License	\$587.00
	167440	ArcGIS LocateXT for ArcGIS GIS Staging Server Standard or Advanced (Windows) Additional Core 365 Day Term License	\$733.00
	167457	ArcGIS LocateXT for ArcGIS GIS Staging Server Standard or Advanced (Windows) Additional Core 90 Day Term License	\$367.00
	167456	ArcGIS LocateXT for ArcGIS GIS Staging Server Standard or Advanced (Windows) Additional Core 30 Day Term License	\$147.00
7.12		ArcGIS Enterprise Server from ArcGIS Enterprise Server Upgrades - Staging Server - Perpetual License Prices	
	154629	ArcGIS Enterprise Advanced Staging Server (Windows) Up to Four Cores upgrade from ArcGIS Enterprise Standard Staging Server	\$9,770.00
7.12		ArcGIS Enterprise from ArcGIS GIS Server Upgrades - Staging Server - Perpetual License Prices	
	154787	ArcGIS Enterprise Advanced Staging Server (Windows) Up to Four Cores Upgrade from ArcGIS GIS Server Basic Staging Server	\$14,654.00
	154785	ArcGIS Enterprise Standard Staging Server (Windows) Up to Four Cores Upgrade from ArcGIS GIS Server Basic Staging Server	\$4,885.00
7.12		ArcGIS GIS Server from ArcGIS GIS Server - Staging Server Upgrades - Perpetual License Prices	
	154849	ArcGIS GIS Server Advanced Staging Server (Windows) Up to Four Cores Upgrade from ArcGIS GIS Server Standard Staging Server	\$9,770.00
	154855	ArcGIS GIS Server Advanced Staging Server (Windows) Additional Cores Upgrade from ArcGIS GIS Server Standard Staging Server	\$2,443.00
	154847	ArcGIS GIS Server Advanced Staging Server (Windows) Up to Four Cores Upgrade from ArcGIS GIS Server Basic Staging Server	\$14,655.00
	154853	ArcGIS GIS Server Advanced Staging Server (Windows) Additional Cores Upgrade from ArcGIS GIS Server Basic Staging Server	\$3,664.00
	154845	ArcGIS GIS Server Standard Staging Server (Windows) Up to Four Cores Upgrade from ArcGIS GIS Server Basic Staging Server	\$4,885.00
	154851	ArcGIS GIS Server Standard Staging Server (Windows) Additional Cores Upgrade from ArcGIS GIS Server Basic Staging Server	\$1,222.00

ArcGIS Enterprise Additional Capability Servers - Staging Servers			
8		ArcGIS GeoAnalytics Server - Staging Perpetual License Prices	
	160594	ArcGIS GeoAnalytics Server (Windows) Up to Four Cores Staging Server License	\$9,770.00
	160039	ArcGIS GeoAnalytics Server (Windows) Additional Core (up to 32 per server) Staging Server License	\$2,443.00
	160143	ArcGIS GeoAnalytics Server (Windows) Additional Core (more than 32 per Server) Staging Server License	\$1,222.00
8		ArcGIS GeoAnalytics Server - Staging Maintenance Prices	
	161433	ArcGIS GeoAnalytics Server Up to Four Cores Staging Server Maintenance	\$2,500.00
	161459	ArcGIS GeoAnalytics Server Additional Core (up to 32 per server) Staging Server Maintenance	\$625.00
	161477	ArcGIS GeoAnalytics Server Additional Core (more than 32 per Server) Staging Server Maintenance	\$313.00
8		ArcGIS GeoAnalytics Server - Staging Term License Prices	
	160964	ArcGIS GeoAnalytics Server (Windows) Up to Four Cores Staging Server 365 Day Term License	\$5,862.00
	160965	ArcGIS GeoAnalytics Server (Windows) Up to Four Cores Staging Server 90 Day Term License	\$2,931.00
	160963	ArcGIS GeoAnalytics Server (Windows) Up to Four Cores Staging Server 30 Day Term License	\$1,124.00
	160822	ArcGIS GeoAnalytics Server (Windows) Additional Core (up to 32 per server) Staging Server 365 Day Term License	\$1,466.00
	160568	ArcGIS GeoAnalytics Server (Windows) Additional Core (up to 32 per server) Staging Server 90 Day Term License	\$733.00
	160567	ArcGIS GeoAnalytics Server (Windows) Additional Core (up to 32 per server) Staging Server 30 Day Term License	\$281.00
	160887	ArcGIS GeoAnalytics Server (Windows) Additional Core (more than 32 per Server) Staging Server 365 Day Term License	\$733.00
	160873	ArcGIS GeoAnalytics Server (Windows) Additional Core (more than 32 per Server) Staging Server 90 Day Term License	\$367.00
	160872	ArcGIS GeoAnalytics Server (Windows) Additional Core (more than 32 per Server) Staging Server 30 Day Term License	\$140.00
8.1		ArcGIS GeoEvent Server - Staging Perpetual License Prices	
	160596	ArcGIS GeoEvent Server (Windows) Up to Four Cores Staging Server License	\$9,770.00
	161091	ArcGIS GeoEvent Server (Windows) Additional Core (up to 32 per server) Staging Server License	\$2,443.00
	160642	ArcGIS GeoEvent Server (Windows) Additional Core (more than 32 per Server) Staging Server License	\$1,222.00
8.1		ArcGIS GeoEvent Server - Staging Maintenance Prices	
	161434	ArcGIS GeoEvent Server Up to Four Cores Staging Server Maintenance	\$2,500.00
	161454	ArcGIS GeoEvent Server Additional Core (up to 32 per server) Staging Server Maintenance	\$625.00
	161478	ArcGIS GeoEvent Server Additional Core (more than 32 per Server) Staging Server Maintenance	\$313.00
8.1		ArcGIS GeoEvent Server - Staging Term License Prices	
	160967	ArcGIS GeoEvent Server (Windows) Up to Four Cores Staging Server 365 Day Term License	\$5,862.00
	160971	ArcGIS GeoEvent Server (Windows) Up to Four Cores Staging Server 90 Day Term License	\$2,931.00
	160970	ArcGIS GeoEvent Server (Windows) Up to Four Cores Staging Server 30 Day Term License	\$1,124.00
	160877	ArcGIS GeoEvent Server (Windows) Additional Core (up to 32 per server) Staging Server 365 Day Term License	\$1,466.00
	160881	ArcGIS GeoEvent Server (Windows) Additional Core (up to 32 per server) Staging Server 90 Day Term License	\$733.00
	160880	ArcGIS GeoEvent Server (Windows) Additional Core (up to 32 per server) Staging Server 30 Day Term License	\$281.00
	160892	ArcGIS GeoEvent Server (Windows) Additional Core (more than 32 per Server) Staging Server 365 Day Term License	\$733.00

	160893	ArcGIS GeoEvent Server (Windows) Additional Core (more than 32 per Server) Staging Server 90 Day Term License	\$367.00
	160891	ArcGIS GeoEvent Server (Windows) Additional Core (more than 32 per Server) Staging Server 30 Day Term License	\$140.00
8.2		ArcGIS Image Server - Staging Perpetual License Prices	
	160598	ArcGIS Image Server (Windows) Up to Four Cores Staging Server License	\$9,770.00
	161057	ArcGIS Image Server (Windows) Additional Core (up to 32 per server) Staging Server License	\$2,443.00
	160044	ArcGIS Image Server (Windows) Additional Core (more than 32 per Server) Staging Server License	\$1,222.00
8.2		ArcGIS Image Server - Staging Maintenance Prices	
	161435	ArcGIS Image Server Up to Four Cores Staging Server Maintenance	\$2,500.00
	161460	ArcGIS Image Server Additional Core (up to 32 per server) Staging Server Maintenance	\$625.00
	161479	ArcGIS Image Server Additional Core (more than 32 per Server) Staging Server Maintenance	\$313.00
8.2		ArcGIS Image Server - Staging Term License Prices	
	160937	ArcGIS Image Server (Windows) Up to Four Cores Staging Server 365 Day Term License	\$5,862.00
	160938	ArcGIS Image Server (Windows) Up to Four Cores Staging Server 90 Day Term License	\$2,931.00
	160936	ArcGIS Image Server (Windows) Up to Four Cores Staging Server 30 Day Term License	\$1,124.00
	160814	ArcGIS Image Server (Windows) Additional Core (up to 32 per server) Staging Server 365 Day Term License	\$1,466.00
	160552	ArcGIS Image Server (Windows) Additional Core (up to 32 per server) Staging Server 90 Day Term License	\$733.00
	160551	ArcGIS Image Server (Windows) Additional Core (up to 32 per server) Staging Server 30 Day Term License	\$281.00
	160875	ArcGIS Image Server (Windows) Additional Core (more than 32 per Server) Staging Server 365 Day Term License	\$733.00
	160812	ArcGIS Image Server (Windows) Additional Core (more than 32 per Server) Staging Server 90 Day Term License	\$367.00
	160811	ArcGIS Image Server (Windows) Additional Core (more than 32 per Server) Staging Server 30 Day Term License	\$140.00
8.3		ArcGIS Notebook Server - Staging Perpetual License Prices	
	168135	ArcGIS Notebook Server (Windows) Up to Four Cores Staging Server License	\$9,770.00
	168136	ArcGIS Notebook Server (Windows) Additional Core (up to 32 per server) Staging Server License	\$2,443.00
	168137	ArcGIS Notebook Server (Windows) Additional Core (more than 32 per Server) Staging Server License	\$1,222.00
8.3		ArcGIS Notebook Server - Staging Maintenance Prices	
	168147	ArcGIS Notebook Server Up to Four Cores Staging Server Maintenance	\$2,500.00
	168148	ArcGIS Notebook Server Additional Core (up to 32 per server) Staging Server Maintenance	\$625.00
	168149	ArcGIS Notebook Server Additional Core (more than 32 per Server) Staging Server Maintenance	\$313.00
8.3		ArcGIS Notebook Server - Staging Term License Prices	
	168144	ArcGIS Notebook Server (Windows) Up to Four Cores Staging Server 365 Day Term License	\$5,862.00
	168141	ArcGIS Notebook Server (Windows) Up to Four Cores Staging Server 90 Day Term License	\$2,931.00
	168138	ArcGIS Notebook Server (Windows) Up to Four Cores Staging Server 30 Day Term License	\$1,124.00
	168145	ArcGIS Notebook Server (Windows) Additional Core (up to 32 per server) Staging Server 365 Day Term License	\$1,466.00
	168142	ArcGIS Notebook Server (Windows) Additional Core (up to 32 per server) Staging Server 90 Day Term License	\$733.00
	168139	ArcGIS Notebook Server (Windows) Additional Core (up to 32 per server) Staging Server 30 Day Term License	\$281.00

	168146	ArcGIS Notebook Server (Windows) Additional Core (more than 32 per Server) Staging Server 365 Day Term License	\$733.00
	168143	ArcGIS Notebook Server (Windows) Additional Core (more than 32 per Server) Staging Server 90 Day Term License	\$367.00
	168140	ArcGIS Notebook Server (Windows) Additional Core (more than 32 per Server) Staging Server 30 Day Term License	\$140.00
8.4		ArcGIS Mission Server - Staging Perpetual License Prices	
	172558	ArcGIS Mission Server (Windows) Up to Four Cores Staging Server License	\$9,770.00
	172559	ArcGIS Mission Server (Windows) Additional Core (up to 32 per server) Staging Server License	\$2,443.00
	172560	ArcGIS Mission Server (Windows) Additional Core (more than 32 per Server) Staging Server License	\$1,222.00
8.4		ArcGIS Mission Server - Staging Maintenance Prices	
	172570	ArcGIS Mission Server Up to Four Cores Staging Server Maintenance	\$2,500.00
	172571	ArcGIS Mission Server Additional Core (up to 32 per server) Staging Server Maintenance	\$625.00
	172572	ArcGIS Mission Server Additional Core (more than 32 per Server) Staging Server Maintenance	\$313.00
8.4		ArcGIS Mission Server - Staging Term License Prices	
	172567	ArcGIS Mission Server (Windows) Up to Four Cores Staging Server 365 Day Term License	\$5,862.00
	172564	ArcGIS Mission Server (Windows) Up to Four Cores Staging Server 90 Day Term License	\$2,931.00
	172561	ArcGIS Mission Server (Windows) Up to Four Cores Staging Server 30 Day Term License	\$1,124.00
	172568	ArcGIS Mission Server (Windows) Additional Core (up to 32 per server) Staging Server 365 Day Term License	\$1,466.00
	172565	ArcGIS Mission Server (Windows) Additional Core (up to 32 per server) Staging Server 90 Day Term License	\$733.00
	172562	ArcGIS Mission Server (Windows) Additional Core (up to 32 per server) Staging Server 30 Day Term License	\$281.00
	172569	ArcGIS Mission Server (Windows) Additional Core (more than 32 per Server) Staging Server 365 Day Term License	\$733.00
	172566	ArcGIS Mission Server (Windows) Additional Core (more than 32 per Server) Staging Server 90 Day Term License	\$367.00
	172563	ArcGIS Mission Server (Windows) Additional Core (more than 32 per Server) Staging Server 30 Day Term License	\$140.00
8.5		ArcGIS Workflow Manager Server - Staging Perpetual License Prices	
	177528	ArcGIS Workflow Manager Server (Windows) Up to Four Cores Staging Server License	\$9,770.00
	177530	ArcGIS Workflow Manager Server (Windows) Additional Core (up to 32 per server) Staging Server License	\$2,443.00
	177529	ArcGIS Workflow Manager Server (Windows) Additional Core (more than 32 per Server) Staging Server License	\$1,222.00
8.5		ArcGIS Workflow Manager Server - Staging Maintenance Prices	
	177588	ArcGIS Workflow Manager Server Up to Four Cores Staging Server Maintenance	\$2,500.00
	177590	ArcGIS Workflow Manager Server Additional Core (up to 32 per server) Staging Server Maintenance	\$625.00
	177589	ArcGIS Workflow Manager Server Additional Core (more than 32 per Server) Staging Server Maintenance	\$313.00
8.5		ArcGIS Workflow Manager Server - Staging Term License Prices	
	177566	ArcGIS Workflow Manager Server (Windows) Up to Four Cores Staging Server 365 Day Term License	\$5,862.00
	177567	ArcGIS Workflow Manager Server (Windows) Up to Four Cores Staging Server 90 Day Term License	\$2,931.00

	177555	ArcGIS Workflow Manager Server (Windows) Up to Four Cores Staging Server 30 Day Term License	\$1,124.00
	177569	ArcGIS Workflow Manager Server (Windows) Additional Core (up to 32 per server) Staging Server 365 Day Term License	\$1,466.00
	177571	ArcGIS Workflow Manager Server (Windows) Additional Core (up to 32 per server) Staging Server 90 Day Term License	\$733.00
	177557	ArcGIS Workflow Manager Server (Windows) Additional Core (up to 32 per server) Staging Server 30 Day Term License	\$281.00
	177568	ArcGIS Workflow Manager Server (Windows) Additional Core (more than 32 per Server) Staging Server 365 Day Term License	\$733.00
	177570	ArcGIS Workflow Manager Server (Windows) Additional Core (more than 32 per Server) Staging Server 90 Day Term License	\$367.00
	177556	ArcGIS Workflow Manager Server (Windows) Additional Core (more than 32 per Server) Staging Server 30 Day Term License	\$140.00
ArcGIS Enterprise User Types			
9		ArcGIS Enterprise User Types - Perpetual License Prices	
	154251	ArcGIS Enterprise Creator License	\$2,000.00
	154092	ArcGIS Enterprise Workgroup Standard Creator Perpetual License	\$2,000.00
	166966	ArcGIS Enterprise Editor License	\$800.00
	166967	ArcGIS Enterprise Field Worker License	\$1,400.00
	167942	ArcGIS Enterprise Insights Analyst License	\$2,000.00
	174951	ArcGIS Enterprise Storyteller License	\$400.00
	166968	ArcGIS Enterprise GIS Professional Basic License	\$2,800.00
	166969	ArcGIS Enterprise GIS Professional Standard License	\$7,000.00
	166970	ArcGIS Enterprise GIS Professional Advanced Basic License	\$9,900.00
9		ArcGIS Enterprise User Types Extensions - Perpetual License Prices	
	173300	ArcGIS Utility Network User Type Extension for ArcGIS Enterprise License	\$1,000.00
	173294	ArcGIS Parcel Fabric User Type Extension for ArcGIS Enterprise License	\$1,000.00
	174947	ArcGIS Workflow Manager User Type Extension for ArcGIS Enterprise License	\$1,000.00
	165650	ArcGIS Trace Network User Type Extension for ArcGIS Enterprise License	\$1,000.00
	180566	ArcGIS Knowledge User Type Extension for ArcGIS Enterprise License	\$2,800.00
9		ArcGIS Apps for use with ArcGIS Enterprise - Perpetual Licenses	
	166981	ArcGIS Pro Basic for ArcGIS Enterprise License	\$1,500.00
	166982	ArcGIS Pro Standard for ArcGIS Enterprise License	\$7,000.00
	166983	ArcGIS Pro Advanced for ArcGIS Enterprise License	\$9,990.00
	167943	ArcGIS Excalibur for ArcGIS Enterprise License	\$2,000.00
	166980	ArcGIS Collector for ArcGIS Enterprise License	\$240.00
	154296	ArcGIS GeoPlanner for ArcGIS Enterprise License	\$2,000.00
	153391	ArcGIS Insights for ArcGIS in ArcGIS Enterprise License	\$2,000.00
	173138	ArcGIS Mission Manager for ArcGIS Enterprise License	\$2,000.00
	154292	ArcGIS Navigator for ArcGIS Enterprise License	\$240.00
	167944	ArcGIS Tracker for ArcGIS Enterprise License	\$240.00
	166979	ArcGIS Survey123 for ArcGIS Enterprise License	\$240.00
	169050	ArcGIS QuickCapture for Enterprise License	\$240.00
	166978	ArcGIS Workforce for ArcGIS Enterprise License	\$240.00
9		ArcGIS Enterprise User Types - Maintenance Prices	
	154097	ArcGIS Enterprise Creator Maintenance	\$500.00
	154771	ArcGIS Enterprise Creator Maintenance (Pre-10.5 Pricing)	\$500.00

	154098	ArcGIS Enterprise Workgroup Standard Creator - Annual Maintenance	\$500.00
	167257	ArcGIS Enterprise Editor Maintenance	\$200.00
	167258	ArcGIS Enterprise Field Worker Maintenance	\$350.00
	167946	ArcGIS Enterprise Insights Analyst Maintenance	\$500.00
	174952	ArcGIS Enterprise Storyteller Maintenance	\$100.00
	167259	ArcGIS Enterprise GIS Professional Basic Maintenance	\$700.00
	167260	ArcGIS Enterprise GIS Professional Standard Maintenance	\$2,750.00
	167261	ArcGIS Enterprise GIS Professional Advanced Basic Maintenance	\$3,800.00
9		ArcGIS Enterprise User Types Extensions - Maintenance Prices	
	173311	ArcGIS Utility Network User Type Extension for ArcGIS Enterprise Maintenance	\$200.00
	173295	ArcGIS Parcel Fabric User Type Extension for ArcGIS Enterprise Maintenance	\$200.00
	174948	ArcGIS Workflow Manager User Type Extension for ArcGIS Enterprise Maintenance	\$200.00
	165651	ArcGIS Trace Network User Type Extension for ArcGIS Enterprise License Maintenance	\$200.00
	180567	ArcGIS Knowledge User Type Extension for ArcGIS Enterprise License Maintenance	\$700.00
9.1		ArcGIS App Bundles - Perpetual Licenses	
	166974	ArcGIS Enterprise Essential Apps Bundle License	\$200.00
	166975	ArcGIS Enterprise Field Apps Bundle License	\$600.00
	166976	ArcGIS Enterprise Office Apps Bundle License	\$400.00
9.1		ArcGIS Apps for use with ArcGIS Enterprise - Maintenance	
	167272	ArcGIS Pro Basic for ArcGIS Enterprise Maintenance	\$500.00
	167273	ArcGIS Pro Standard for ArcGIS Enterprise Maintenance	\$2,550.00
	167274	ArcGIS Pro Advanced for ArcGIS Enterprise Maintenance	\$3,600.00
	167947	ArcGIS Excalibur for ArcGIS Enterprise Maintenance	\$500.00
	167271	ArcGIS Collector for ArcGIS Enterprise Maintenance	\$60.00
	153470	ArcGIS GeoPlanner for ArcGIS Enterprise Maintenance	\$500.00
	154300	ArcGIS Insights for ArcGIS in ArcGIS Enterprise Maintenance	\$500.00
	173139	ArcGIS Mission Manager for ArcGIS Enterprise Manager Maintenance	\$500.00
	154866	ArcGIS Navigator for ArcGIS Enterprise Maintenance	\$60.00
	167948	ArcGIS Tracker for ArcGIS Enterprise Maintenance	\$60.00
	167270	ArcGIS Survey123 for ArcGIS Enterprise Maintenance	\$60.00
	169051	ArcGIS QuickCapture for Enterprise Maintenance	\$60.00
	167269	ArcGIS Workforce for ArcGIS Enterprise Maintenance	\$60.00
9.1		ArcGIS App Bundles for Enterprise - Maintenance	
	167265	ArcGIS Enterprise Essential Apps Bundle Maintenance	\$50.00
	167266	ArcGIS Enterprise Field Apps Bundle Maintenance	\$150.00
	167267	ArcGIS Enterprise Office Apps Bundle Maintenance	\$100.00
9.2		ArcGIS Enterprise User Types - Term License Prices	
	154252	ArcGIS Enterprise Creator Term License	\$500.00
	154095	ArcGIS Enterprise Workgroup Standard Creator Term License	\$500.00
	166893	ArcGIS Enterprise Editor Term License	\$200.00
	166894	ArcGIS Enterprise Field Worker Term License	\$350.00
	167928	ArcGIS Enterprise Insights Analyst Term License	\$500.00
	174939	ArcGIS Enterprise Storyteller Term License	\$100.00
	166895	ArcGIS Enterprise GIS Professional Basic Term License	\$700.00
	166896	ArcGIS Enterprise GIS Professional Standard Term License	\$2,750.00
	166897	ArcGIS Enterprise GIS Professional Advanced Basic Term License	\$3,800.00

9.2		ArcGIS Enterprise User Types Extensions - Term License Prices	
	173298	ArcGIS Utility Network User Type Extension for ArcGIS Enterprise Term License	\$200.00
	173292	ArcGIS Parcel Fabric User Type Extension for ArcGIS Enterprise Term License	\$200.00
	174945	ArcGIS Workflow Manager User Type Extension for ArcGIS Enterprise Term License	\$200.00
	165649	Trace Network User Type Extension for ArcGIS Enterprise Term License	\$200.00
	180564	ArcGIS Knowledge User Type Extension for ArcGIS Enterprise Term License	\$700.00
9.3		ArcGIS Apps for use with ArcGIS Enterprise - Term Licenses	
	166933	ArcGIS Pro Basic for ArcGIS Enterprise Term License	\$500.00
	166934	ArcGIS Pro Standard for ArcGIS Enterprise Term License	\$2,550.00
	166935	ArcGIS Pro Advanced for ArcGIS Enterprise Term License	\$3,600.00
	167929	ArcGIS Excalibur for ArcGIS Enterprise Term License	\$500.00
	166932	ArcGIS Collector for ArcGIS Enterprise Term License	\$60.00
	173829	ArcGIS Drone2Map for ArcGIS Enterprise Term License	\$1,466.00
	154297	ArcGIS GeoPlanner for ArcGIS Enterprise Term License	\$500.00
	154332	ArcGIS Insights for ArcGIS in ArcGIS Enterprise Term License	\$500.00
	173258	ArcGIS Mission Manager for ArcGIS Enterprise Term License	\$500.00
	154293	ArcGIS Navigator for ArcGIS Enterprise Term License	\$60.00
	167930	ArcGIS Tracker for ArcGIS Enterprise Term License	\$60.00
	166931	ArcGIS Survey123 for ArcGIS Enterprise Term License	\$60.00
	169018	ArcGIS QuickCapture for ArcGIS Enterprise Term License	\$60.00
	166790	ArcGIS Workforce for ArcGIS Enterprise Term License	\$60.00
9.3		ArcGIS App Bundles - Term Licenses	
	166901	ArcGIS Enterprise Essential Apps Bundle Term License	\$50.00
	166902	ArcGIS Enterprise Field Apps Bundle Term License	\$150.00
	166903	ArcGIS Enterprise Office Apps Bundle Term License	\$100.00
9.4		ArcGIS Pro Extensions for Enterprise - Perpetual Licenses	
	166984	ArcGIS 3D Analyst for ArcGIS Pro Enterprise License	\$2,500.00
	166985	ArcGIS Data Interoperability for ArcGIS Pro Enterprise License	\$2,500.00
	166986	ArcGIS Data Reviewer for ArcGIS Pro Enterprise License	\$2,500.00
	166987	ArcGIS Geostatistical Analyst for ArcGIS Pro Enterprise License	\$2,500.00
	166988	ArcGIS Network Analyst for ArcGIS Pro Enterprise License	\$2,500.00
	166989	ArcGIS Publisher for ArcGIS Pro Enterprise License	\$2,500.00
	166990	ArcGIS Spatial Analyst for ArcGIS Pro Enterprise License	\$2,500.00
	166992	ArcGIS Workflow Manager for ArcGIS Pro Enterprise License	\$2,500.00
	166991	ArcGIS Image Analyst for ArcGIS Pro Enterprise License	\$2,500.00
	166993	ArcGIS LocateXT for ArcGIS Pro Enterprise License	\$2,500.00
	166994	ArcGIS Pro Enterprise Extensions License	\$7,500.00
	174914	ArcGIS Aviation Airports for ArcGIS Pro Enterprise License	\$5,000.00
	166995	ArcGIS Pipeline Referencing for ArcGIS Pro Enterprise License	\$10,000.00
	174918	ArcGIS Defense Mapping for ArcGIS Pro Enterprise License	\$10,000.00
	174916	ArcGIS Production Mapping for ArcGIS Pro Enterprise License	\$10,000.00
	180349	ArcGIS Indoors for ArcGIS Pro Enterprise License	\$10,000.00
9.4		ArcGIS Pro Extensions for Enterprise - Maintenance Pricing	
	167275	ArcGIS 3D Analyst for ArcGIS Pro Enterprise Maintenance	\$500.00
	167276	ArcGIS Data Interoperability for ArcGIS Pro Enterprise Maintenance	\$500.00
	167277	ArcGIS Data Reviewer for ArcGIS Pro Enterprise Maintenance	\$500.00

	167278	ArcGIS Geostatistical Analyst for ArcGIS Pro Enterprise Maintenance	\$500.00
	167279	ArcGIS Network Analyst for ArcGIS Pro Enterprise Maintenance	\$500.00
	167280	ArcGIS Publisher for ArcGIS Pro Enterprise Maintenance	\$500.00
	167281	ArcGIS Spatial Analyst for ArcGIS Pro Enterprise Maintenance	\$500.00
	167283	ArcGIS Workflow Manager for ArcGIS Pro Enterprise Maintenance	\$500.00
	167282	ArcGIS Image Analyst for ArcGIS Pro Enterprise Maintenance	\$500.00
	167284	ArcGIS LocateXT for ArcGIS Pro Enterprise License	\$500.00
	167285	ArcGIS Pro Enterprise Extensions Maintenance	\$1,250.00
	174915	ArcGIS Aviation Airports for ArcGIS Pro Enterprise Maintenance	\$1,250.00
	167286	ArcGIS Pipeline Referencing for ArcGIS Pro Enterprise Maintenance	\$2,500.00
	174919	ArcGIS Defense Mapping for ArcGIS Pro Enterprise Maintenance	\$2,500.00
	174917	ArcGIS Production Mapping for ArcGIS Pro Enterprise Maintenance	\$2,500.00
	180350	ArcGIS Indoors for ArcGIS Pro Enterprise Maintenance	\$2,500.00
9.4		ArcGIS Pro Extensions for Enterprise - Term Licenses	
	166941	ArcGIS 3D Analyst for ArcGIS Pro Enterprise Term License	\$600.00
	166942	ArcGIS Data Interoperability for ArcGIS Pro Enterprise Term License	\$600.00
	166943	ArcGIS Data Reviewer for ArcGIS Pro Enterprise Term License	\$600.00
	166944	ArcGIS Geostatistical Analyst for ArcGIS Pro Enterprise Term License	\$600.00
	166945	ArcGIS Network Analyst for ArcGIS Pro Enterprise Term License	\$600.00
	166946	ArcGIS Publisher for ArcGIS Pro Enterprise Term License	\$600.00
	166947	ArcGIS Spatial Analyst for ArcGIS Pro Enterprise Term License	\$600.00
	166950	ArcGIS Workflow Manager for ArcGIS Pro Enterprise Term License	\$600.00
	166949	ArcGIS Image Analyst for ArcGIS Pro Enterprise Term License	\$600.00
	166951	ArcGIS LocateXT for ArcGIS Pro Enterprise Term License	\$600.00
	166953	ArcGIS Pro Enterprise Extensions Term License	\$1,800.00
	174921	ArcGIS Aviation Airports for ArcGIS Pro Enterprise License	\$2,000.00
	166956	ArcGIS Pipeline Referencing for ArcGIS Pro Enterprise Term License	\$4,000.00
	174923	ArcGIS Defense Mapping for ArcGIS Pro Enterprise Term License	\$4,000.00
	174925	ArcGIS Production Mapping for ArcGIS Pro Enterprise Term License	\$4,000.00
	180348	ArcGIS Indoors for ArcGIS Pro Enterprise Term License	\$4,000.00
9.5		ArcGIS Runtime Extensions	
	173379	ArcGIS Runtime Analysis Extension for ArcGIS Enterprise License	\$1,000.00
	173380	ArcGIS Runtime Analysis Extension for ArcGIS Enterprise Maintenance	\$200.00
	173377	ArcGIS Runtime Analysis Extension for ArcGIS Enterprise Term License	\$200.00
Online GIS			
10		ArcGIS Online User Types - Term License Prices	
	153147	ArcGIS Online Viewer Term License	\$100.00
	153148	ArcGIS Online Creator Term License	\$500.00
	165531	ArcGIS Online Editor Term License	\$200.00
	165533	ArcGIS Online Field Worker Term License	\$350.00
	169017	ArcGIS Online Storyteller Term License	\$100.00
	167920	ArcGIS Online Insights Analyst Term License	\$500.00
	165535	ArcGIS Online GIS Professional Basic Term License	\$700.00
	165536	ArcGIS Online GIS Professional Standard Term License	\$2,750.00
	165537	ArcGIS Online GIS Professional Advanced Basic Term License	\$3,800.00
	153418	ArcGIS Online Additional Service Credits—Block of 1,000	\$100.00

10		ArcGIS Online User Type Extensions - Term License Prices	
	165666	ArcGIS Image User Type Extension for ArcGIS Online Term License	\$700.00
	179339	ArcGIS GeoBim User Type Extension for ArcGIS Online Term License	\$200.00
10.1		ArcGIS Apps for use with ArcGIS Online- Term Licenses	
	165553	ArcGIS Pro Advanced Online Term License	\$3,600.00
	165551	ArcGIS Pro Basic Online Term License	\$500.00
	165552	ArcGIS Pro Standard Online Term License	\$2,550.00
	165547	ArcGIS Collector for ArcGIS Online Term License	\$60.00
	157007	ArcGIS Community Analyst Web App Online Term License	\$100.00
	173453	ArcGIS Drone2Map for ArcGIS Online Term License	\$1,500.00
	154421	Esri Redistricting (USA Only) for ArcGIS Online Term License	\$4,500.00
	150543	ArcGIS GeoPlanner for ArcGIS Online Term License	\$500.00
	159044	ArcGIS Insights for ArcGIS in ArcGIS Online Term License	\$500.00
	157002	ArcGIS Navigator for ArcGIS Online Term License	\$60.00
	169043	ArcGIS QuickCapture for ArcGIS Online Term License	\$60.00
	165546	ArcGIS Survey123 for ArcGIS Online Term License	\$60.00
	167922	ArcGIS Tracker for ArcGIS Online	\$60.00
	165545	ArcGIS Workforce for ArcGIS Online Term License	\$60.00
	167926	ArcGIS CityEngine for ArcGIS Online Term License	\$2,000.00
	178731	ArcGIS Urban for ArcGIS Online Term License	\$3,000.00
10.1		ArcGIS App Bundles - Term Licenses	
	165542	ArcGIS Online Essential Apps Bundle Term License	\$50.00
	165543	ArcGIS Online Field Worker Apps Bundle Term License	\$150.00
	165544	ArcGIS Online Office Apps Bundle Term License	\$100.00
	169044	ArcGIS Urban Suite Bundle Term License	\$4,000.00
10.2		ArcGIS Pro Extensions for Online - Term Licenses	
	165554	ArcGIS 3D Analyst for ArcGIS Pro Online Term License	\$600.00
	165555	ArcGIS Data Interoperability for ArcGIS Pro Online Term License	\$600.00
	165556	ArcGIS Data Reviewer for ArcGIS Pro Online Term License	\$600.00
	165557	ArcGIS Geostatistical Analyst for ArcGIS Pro Online Term License	\$600.00
	165558	ArcGIS Network Analyst for ArcGIS Pro Online Term License	\$600.00
	165559	ArcGIS Publisher for ArcGIS Pro Online Term License	\$600.00
	165560	ArcGIS Spatial Analyst for ArcGIS Pro Online Term License	\$600.00
	165561	ArcGIS Workflow Manager for ArcGIS Pro Standard or Advanced Online Term License	\$600.00
	159070	ArcGIS Image Analyst for ArcGIS Pro Online Term License	\$600.00
	166996	ArcGIS LocateXT for ArcGIS Pro Online Term License	\$600.00
	165562	ArcGIS Pro Online Extensions Term License	\$1,800.00
	165569	ArcGIS Pipeline Referencing for ArcGIS Pro Online Term License	\$4,000.00
	165568	ArcGIS Defense Mapping for ArcGIS Pro Online Term License	\$4,000.00
	165567	ArcGIS Production Mapping for ArcGIS Pro Online Term License	\$4,000.00
	165563	ArcGIS Aviation Airports for ArcGIS Pro Online Term License	\$2,000.00
	165566	ArcGIS Maritime for ArcGIS Pro Online Term License	\$4,000.00
	180347	ArcGIS Indoors for ArcGIS Pro Online Term License	\$4,000.00
ArcGIS Online Other			
10.3		ArcGIS Drone Collection	
	173097	Esri's Online Drone Mapping Collection USA Hosted 1 Year Subscription	\$9,950.00

10.4		ArcGIS Runtime Extensions	
	173340	ArcGIS Runtime Analysis Extension for ArcGIS Online Term License	\$200.00
10.5		Business Analyst Web App - Term License Prices	
	178622	ArcGIS Business Analyst Advanced Online Bundle Term License	\$5,000.00
	178623	ArcGIS Business Analyst Web App Advanced Online Term License	\$4,000.00
	178624	ArcGIS Business Analyst Standard Online Bundle Term License	\$1,100.00
	178625	ArcGIS Business Analyst Web App Standard Online Term License	\$100.00
10.6		Premium Feature Data Store	
	157564	ArcGIS Online Premium Feature Data Store M-1 Annual Term License	\$10,800.00
	157565	ArcGIS Online Premium Feature Data Store M-2 Annual Term License	\$21,600.00
	157566	ArcGIS Online Premium Feature Data Store M-3 Annual Term License	\$43,200.00
	165652	ArcGIS Online Premium Feature Data Store M-4 Annual Term License	\$86,400.00
	157591	ArcGIS Online Premium Feature Data Store M-1 Monthly Term License	\$1,000.00
	157592	ArcGIS Online Premium Feature Data Store M-2 Monthly Term License	\$2,000.00
	157593	ArcGIS Online Premium Feature Data Store M-3 Monthly Term License	\$4,000.00
	165653	ArcGIS Online Premium Feature Data Store M-4 Monthly Term License	\$8,000.00
10.7		ArcGIS Hub	
	159166	ArcGIS Hub Premium ArcGIS Online Community Term License	\$10,000.00
	159168	ArcGIS Hub Premium Additional 1,000 ArcGIS Online Community Creator Term License	\$1,000.00
	159169	ArcGIS Hub Premium Additional ArcGIS Online Credits	\$100.00
	159171	ArcGIS Hub Premium Unlimited ArcGIS Online Community Population Less than 1,000,000 Term License	\$40,000.00
	159173	ArcGIS Hub Premium Unlimited ArcGIS Online Community Population Greater than 1,000,000 Term License	\$80,000.00
10.8		ArcGIS Velocity - US Region	
	165630	ArcGIS Velocity Standard US Region Term License	\$20,000.00
	165627	ArcGIS Velocity Advanced US Region Term License	\$45,000.00
	173315	ArcGIS Velocity Dedicated US Region Term License	\$90,000.00
	173317	ArcGIS Velocity Compute Unit-Dedicated US Region	\$25,000.00
	165628	ArcGIS Velocity Storage Unit-Advanced US Region	\$4,000.00
	173318	ArcGIS Velocity Storage Unit-Dedicated US Region	\$10,000.00
	165629	ArcGIS Velocity Item Unit-Advanced US Region	\$12,000.00
Business Analytics			
Business Analytics - U.S. State Options			
11		ArcGIS Business Analyst Desktop	
11		ArcGIS Business Analyst Desktop - Single and Concurrent Use - Perpetual License Prices	
	154565	ArcGIS Business Analyst Desktop with US State Data Bundle Single Use License	\$9,630.00
	155733	ArcGIS Business Analyst Desktop with US State Data Bundle Concurrent Use License	\$9,630.00
11		ArcGIS Business Analyst Desktop - Maintenance Prices	
	154658	ArcGIS Business Analyst Desktop with US State Data Bundle Single Use Maintenance	\$8,560.00
	155753	ArcGIS Business Analyst Desktop with US State Data Bundle Concurrent Use Maintenance	\$8,560.00
11		ArcGIS Business Analyst Desktop - Term License Prices	
	154566	ArcGIS Business Analyst Desktop with US State Data Bundle Single Use Term License	\$8,370.00
11.1		ArcGIS Business Analyst Desktop with MPI Data - Single and Concurrent Use - Perpetual License Prices	
	154574	ArcGIS Business Analyst Desktop with US State Data Bundle with MPI Data Single Use License	\$16,250.00
	155738	ArcGIS Business Analyst Desktop with US State Data Bundle with MPI Data Concurrent Use License	\$16,250.00

11.1		ArcGIS Business Analyst Desktop with MPI Data - Maintenance Prices	
	154662	ArcGIS Business Analyst Desktop with US State Data Bundle with MPI Data Single Use Maintenance	\$14,450.00
	155757	ArcGIS Business Analyst Desktop with US State Data Bundle with MPI Data Concurrent Use Maintenance	\$14,450.00
11.1		ArcGIS Business Analyst Desktop with MPI Data - Term License Prices	
	154575	ArcGIS Business Analyst Desktop with US State Data Bundle with MPI Data Single Use Term License	\$14,130.00
11.2		Extended Data Users US State Data Bundle for ArcGIS Business Analyst Desktop Data Users - Perpetual License Prices	
	154556	Extended Data Users US State Data Bundle for ArcGIS Business Analyst Desktop Up to 5 Total Data Users License	\$9,360.00
	158173	Extended Data Users US State Data Bundle for ArcGIS Business Analyst Desktop Up to 10 Total Data Users License	\$14,400.00
	154588	Extended Data Users US State Data Bundle for ArcGIS Business Analyst Desktop Up to 15 Total Data Users License	\$17,280.00
	154600	Extended Data Users US State Data Bundle for ArcGIS Business Analyst Desktop Up to 25 Total Data Users License	\$19,800.00
	154612	Extended Data Users US State Data Bundle for ArcGIS Business Analyst Desktop Up to 50 Total Data Users License	\$23,400.00
	158183	Extended Data Users US State Data Bundle for ArcGIS Business Analyst Desktop Up to 100 Total Data Users License	\$29,160.00
11.2		Extended Data Users US State Data Bundle for ArcGIS Business Analyst Desktop Data Users - Maintenance Prices	
	154666	Extended Data Users US State Data Bundle for ArcGIS Business Analyst Desktop Up to 5 Total Data Users Maintenance	\$8,300.00
	158213	Extended Data Users US State Data Bundle for ArcGIS Business Analyst Desktop Up to 10 Total Data Users Maintenance	\$12,800.00
	154672	Extended Data Users US State Data Bundle for ArcGIS Business Analyst Desktop Up to 15 Total Data Users Maintenance	\$15,300.00
	154678	Extended Data Users US State Data Bundle for ArcGIS Business Analyst Desktop Up to 25 Total Data Users Maintenance	\$17,600.00
	154684	Extended Data Users US State Data Bundle for ArcGIS Business Analyst Desktop Up to 50 Total Data Users Maintenance	\$20,800.00
	158219	Extended Data Users US State Data Bundle for ArcGIS Business Analyst Desktop Up to 100 Total Data Users Maintenance	\$25,900.00
11.3		Extended Data Users US State Data Bundle with MPI Data for ArcGIS Business Analyst Desktop and Server Data Users - Perpetual License Prices	
	154582	Extended Data Users US State Data Bundle with MPI Data for ArcGIS Business Analyst Desktop and Server Up to 5 Total Data Users License	\$12,420.00
	158177	Extended Data Users US State Data Bundle with MPI Data for ArcGIS Business Analyst Desktop and Server Up to 10 Total Data Users License	\$19,170.00
	154594	Extended Data Users US State Data Bundle with MPI Data for ArcGIS Business Analyst Desktop and Server Up to 15 Total Data Users License	\$23,040.00
	154606	Extended Data Users US State Data Bundle with MPI Data for ArcGIS Business Analyst Desktop and Server Up to 25 Total Data Users License	\$26,370.00
	154618	Extended Data Users US State Data Bundle with MPI Data for ArcGIS Business Analyst Desktop and Server Up to 50 Total Data Users License	\$31,140.00
	158189	Extended Data Users US State Data Bundle with MPI Data for ArcGIS Business Analyst Desktop and Server Up to 100 Total Data Users License	\$38,880.00

11.3		Extended Data Users US State Data Bundle with MPI Data for ArcGIS Business Analyst Desktop and Server Data Users - Maintenance Prices	
	154669	Extended Data Users US State Data Bundle with MPI Data for ArcGIS Business Analyst Desktop and Server Up to 5 Total Data Users Maintenance	\$11,000.00
	158216	Extended Data Users US State Data Bundle with MPI Data for ArcGIS Business Analyst Desktop and Server Up to 10 Total Data Users Maintenance	\$17,000.00
	154675	Extended Data Users US State Data Bundle with MPI Data for ArcGIS Business Analyst Desktop and Server Up to 15 Total Data Users Maintenance	\$20,500.00
	154681	Extended Data Users US State Data Bundle with MPI Data for ArcGIS Business Analyst Desktop and Server Up to 25 Total Data Users Maintenance	\$23,500.00
	154687	Extended Data Users US State Data Bundle with MPI Data for ArcGIS Business Analyst Desktop and Server Up to 50 Total Data Users Maintenance	\$27,700.00
	158222	Extended Data Users US State Data Bundle with MPI Data for ArcGIS Business Analyst Desktop and Server Up to 100 Total Data Users Maintenance	\$34,500.00
11.4		Extended Data Users for ArcGIS Business Analyst Desktop Data Users - Term Licenses	
11.4		Extended Data Users US State Data Bundle for ArcGIS Business Analyst Desktop Data Users Term License	
	154557	Extended Data Users US State Data Bundle for ArcGIS Business Analyst Desktop Up to 5 Total Data Users Term License	\$8,100.00
	158174	Extended Data Users US State Data Bundle for ArcGIS Business Analyst Desktop Up to 10 Total Data Users Term License	\$12,420.00
	154589	Extended Data Users US State Data Bundle for ArcGIS Business Analyst Desktop Up to 15 Total Data Users Term License	\$14,940.00
	154601	Extended Data Users US State Data Bundle for ArcGIS Business Analyst Desktop Up to 25 Total Data Users Term License	\$17,100.00
	154613	Extended Data Users US State Data Bundle for ArcGIS Business Analyst Desktop Up to 50 Total Data Users Term License	\$20,250.00
	158184	Extended Data Users US State Data Bundle for ArcGIS Business Analyst Desktop Up to 100 Total Data Users Term License	\$25,200.00
11.4		Extended Data Users for ArcGIS Business Analyst Desktop with MPI Data Users - Term Licenses	
	154583	Extended Data Users US State Data Bundle with MPI Data for ArcGIS Business Analyst Desktop and Server Up to 5 Total Data Users Term License	\$10,800.00
	158178	Extended Data Users US State Data Bundle with MPI Data for ArcGIS Business Analyst Desktop and Server Up to 10 Total Data Users Term License	\$16,650.00
	154595	Extended Data Users US State Data Bundle with MPI Data for ArcGIS Business Analyst Desktop and Server Up to 15 Total Data Users Term License	\$19,980.00
	154607	Extended Data Users US State Data Bundle with MPI Data for ArcGIS Business Analyst Desktop and Server Up to 25 Total Data Users Term License	\$22,860.00
	154619	Extended Data Users US State Data Bundle with MPI Data for ArcGIS Business Analyst Desktop and Server Up to 50 Total Data Users Term License	\$27,000.00
	158190	Extended Data Users US State Data Bundle with MPI Data for ArcGIS Business Analyst Desktop and Server Up to 100 Total Data Users Term License	\$33,660.00
Business Analytics - U.S. Regional Options			
11.5		ArcGIS Business Analyst Desktop	
11.5		ArcGIS Business Analyst Desktop - Single and Concurrent Use - Perpetual License Prices	
	154563	ArcGIS Business Analyst Desktop with US Regional Data Bundle Single Use License	\$15,435.00
	155732	ArcGIS Business Analyst Desktop with US Regional Data Bundle Concurrent Use License	\$15,435.00
11.5		ArcGIS Business Analyst Desktop - Maintenance Prices	
	154657	ArcGIS Business Analyst Desktop with US Regional Data Bundle Single Use Maintenance	\$13,720.00
	155752	ArcGIS Business Analyst Desktop with US Regional Data Bundle Concurrent Use Maintenance	\$13,720.00

11.5		ArcGIS Business Analyst Desktop - Term License Prices	
	154564	ArcGIS Business Analyst Desktop with US Regional Data Bundle Single Use Term License	\$13,410.00
11.6		ArcGIS Business Analyst Desktop with MPI Data - Single and Concurrent Use - Perpetual License Prices	
	154572	ArcGIS Business Analyst Desktop with US Regional Data Bundle with MPI Data Single Use License	\$23,535.00
	155737	ArcGIS Business Analyst Desktop with US Regional Data Bundle with MPI Data Concurrent Use License	\$23,535.00
11.6		ArcGIS Business Analyst Desktop with MPI Data - Maintenance Prices	
	154661	ArcGIS Business Analyst Desktop with US Regional Data Bundle with MPI Data Single Use Maintenance	\$20,920.00
	155756	ArcGIS Business Analyst Desktop with US Regional Data Bundle with MPI Data Concurrent Use Maintenance	\$20,920.00
11.6		ArcGIS Business Analyst Desktop with MPI Data - Term License Prices	
	154573	ArcGIS Business Analyst Desktop with US Regional Data Bundle with MPI Data Single Use Term License	\$20,430.00
11.7		Extended Data Users for US Regional Business Analyst Desktop Additional Data Users - Perpetual License Prices	
	154554	Extended Data Users US Regional Data Bundle for ArcGIS Business Analyst Desktop Up to 5 Total Data Users License	\$14,040.00
	158171	Extended Data Users US Regional Data Bundle for ArcGIS Business Analyst Desktop Up to 10 Total Data Users License	\$21,600.00
	154586	Extended Data Users US Regional Data Bundle for ArcGIS Business Analyst Desktop Up to 15 Total Data Users License	\$25,920.00
	154598	Extended Data Users US Regional Data Bundle for ArcGIS Business Analyst Desktop Up to 25 Total Data Users License	\$29,700.00
	154610	Extended Data Users US Regional Data Bundle for ArcGIS Business Analyst Desktop Up to 50 Total Data Users License	\$35,100.00
	158181	Extended Data Users US Regional Data Bundle for ArcGIS Business Analyst Desktop Up to 100 Total Data Users License	\$43,740.00
11.7		Extended Data Users for US Regional ArcGIS Business Analyst Desktop Additional Data Users - Maintenance Prices	
	154665	Extended Data Users US Regional Data Bundle for ArcGIS Business Analyst Desktop Up to 5 Total Data Users Maintenance	\$12,500.00
	158212	Extended Data Users US Regional Data Bundle for ArcGIS Business Analyst Desktop Up to 10 Total Data Users Maintenance	\$19,200.00
	154671	Extended Data Users US Regional Data Bundle for ArcGIS Business Analyst Desktop Up to 15 Total Data Users Maintenance	\$23,000.00
	154677	Extended Data Users US Regional Data Bundle for ArcGIS Business Analyst Desktop Up to 25 Total Data Users Maintenance	\$26,400.00
	154683	Extended Data Users US Regional Data Bundle for ArcGIS Business Analyst Desktop Up to 50 Total Data Users Maintenance	\$31,200.00
	158218	Extended Data Users US Regional Data Bundle for ArcGIS Business Analyst Desktop Up to 100 Total Data Users Maintenance	\$38,900.00
11.8		Extended Data Users US Regional Data Bundle with MPI Data for ArcGIS Business Analyst Desktop and Server Data Users - Perpetual License Prices	
	154560	Extended Data Users US Regional Data Bundle with MPI Data for ArcGIS Business Analyst Desktop and Server Up to 5 Total Data Users License	\$18,630.00
	158175	Extended Data Users US Regional Data Bundle with MPI Data for ArcGIS Business Analyst Desktop and Server Up to 10 Total Data Users License	\$28,800.00
	154592	Extended Data Users US Regional Data Bundle with MPI Data for ArcGIS Business Analyst Desktop and Server Up to 15 Total Data Users License	\$34,560.00

	154604	Extended Data Users US Regional Data Bundle with MPI Data for ArcGIS Business Analyst Desktop and Server Up to 25 Total Data Users License	\$39,600.00
	154616	Extended Data Users US Regional Data Bundle with MPI Data for ArcGIS Business Analyst Desktop and Server Up to 50 Total Data Users License	\$46,800.00
	158187	Extended Data Users US Regional Data Bundle with MPI Data for ArcGIS Business Analyst Desktop and Server Up to 100 Total Data Users License	\$58,320.00
11.8		Extended Data Users US Regional Data Bundle with MPI Data for ArcGIS Business Analyst Desktop and Server Data Users - Maintenance Prices	
	154668	Extended Data Users US Regional Data Bundle with MPI Data for ArcGIS Business Analyst Desktop and Server Up to 5 Total Data Users Maintenance	\$16,600.00
	158215	Extended Data Users US Regional Data Bundle with MPI Data for ArcGIS Business Analyst Desktop and Server Up to 10 Total Data Users Maintenance	\$25,600.00
	154674	Extended Data Users US Regional Data Bundle with MPI Data for ArcGIS Business Analyst Desktop and Server Up to 15 Total Data Users Maintenance	\$30,700.00
	154680	Extended Data Users US Regional Data Bundle with MPI Data for ArcGIS Business Analyst Desktop and Server Up to 25 Total Data Users Maintenance	\$35,200.00
	154686	Extended Data Users US Regional Data Bundle with MPI Data for ArcGIS Business Analyst Desktop and Server Up to 50 Total Data Users Maintenance	\$41,600.00
	158221	Extended Data Users US Regional Data Bundle with MPI Data for ArcGIS Business Analyst Desktop and Server Up to 100 Total Data Users Maintenance	\$51,800.00
11.9		Extended Data Users US Regional Data Bundle for ArcGIS Business Analyst Desktop Data Users - Term License Prices	
	154555	Extended Data Users US Regional Data Bundle for ArcGIS Business Analyst Desktop Up to 5 Total Data Users Term License	\$12,150.00
	158172	Extended Data Users US Regional Data Bundle for ArcGIS Business Analyst Desktop Up to 10 Total Data Users Term License	\$18,720.00
	154587	Extended Data Users US Regional Data Bundle for ArcGIS Business Analyst Desktop Up to 15 Total Data Users Term License	\$22,500.00
	154599	Extended Data Users US Regional Data Bundle for ArcGIS Business Analyst Desktop Up to 25 Total Data Users Term License	\$25,740.00
	154611	Extended Data Users US Regional Data Bundle for ArcGIS Business Analyst Desktop Up to 50 Total Data Users Term License	\$30,420.00
	158182	Extended Data Users US Regional Data Bundle for ArcGIS Business Analyst Desktop Up to 100 Total Data Users Term License	\$37,890.00
11.9		Extended Data Users US Regional Data Bundle with MPI Data for ArcGIS Business Analyst Desktop and Server Data Users - Term License Prices	
	154581	Extended Data Users US Regional Data Bundle with MPI Data for ArcGIS Business Analyst Desktop and Server Up to 5 Total Data Users Term License	\$16,200.00
	158176	Extended Data Users US Regional Data Bundle with MPI Data for ArcGIS Business Analyst Desktop and Server Up to 10 Total Data Users Term License	\$24,930.00
	154593	Extended Data Users US Regional Data Bundle with MPI Data for ArcGIS Business Analyst Desktop and Server Up to 15 Total Data Users Term License	\$29,970.00
	154605	Extended Data Users US Regional Data Bundle with MPI Data for ArcGIS Business Analyst Desktop and Server Up to 25 Total Data Users Term License	\$34,290.00
	154617	Extended Data Users US Regional Data Bundle with MPI Data for ArcGIS Business Analyst Desktop and Server Up to 50 Total Data Users Term License	\$40,500.00
	158188	Extended Data Users US Regional Data Bundle with MPI Data for ArcGIS Business Analyst Desktop and Server Up to 100 Total Data Users Term License	\$50,490.00
Developer Technology			
12		ArcGIS Runtime Deployment Licenses - Perpetual Prices	
	154141	ArcGIS Runtime Basic - 50 Pack (Level 2 Named User) Single Use Deployment License	\$4,885.00

	154142	ArcGIS Runtime Standard - 25 Pack Single Use Deployment License	\$7,327.00
	154143	ArcGIS Runtime Advanced - 5 Pack Single Use Deployment license	\$7,327.00
	154144	ArcGIS Runtime Analysis Extension - 5 Pack Single Use Deployment license	\$4,885.00
12		ArcGIS Runtime Deployment Licenses - Maintenance Prices	
	154145	ArcGIS Runtime Basic - 50 Pack (Level 2 Named User) Single Use Deployment Maintenance	\$1,000.00
	154146	ArcGIS Runtime Standard - 25 Pack Single Use Deployment Maintenance	\$1,500.00
	154147	ArcGIS Runtime Advanced - 5 Pack Single Use Deployment Maintenance	\$1,500.00
	154148	ArcGIS Runtime Analysis Extension - 5 Pack Single Use Deployment Maintenance	\$1,000.00
12		ArcGIS Runtime Utility Network Extension - Prices	
	173450	ArcGIS Runtime Utility Network Extension 5 Pack Single Use Deployment License	\$4,000.00
	173451	ArcGIS Runtime Utility Network Extension 5 Pack Single Use Deployment Maintenance	\$1,500.00
12.1		ArcGIS Developer Subscription Plans - Single Use - Term License	
	157022	ArcGIS Developer Subscription - Builder Plan	\$1,319.00
	157023	ArcGIS Developer Subscription - Professional Plan	\$1,759.00
	157021	ArcGIS Developer Subscription - Premium Plan	\$3,224.00
	157024	ArcGIS Developer Subscription - Enterprise Plan	\$4,201.00
12.2		ArcGIS Online Developer Subscription	
	151192	ArcGIS Online Developer - Plan Level 1 Subscription	\$20.00
	151193	ArcGIS Online Developer - Plan Level 2 Subscription	\$90.00
	151194	ArcGIS Online Developer - Plan Level 3 Subscription	\$196.00
	151195	ArcGIS Online Developer - Plan Level 4 Subscription	\$489.00
	151196	ArcGIS Online Developer - Plan Level 5 Subscription	\$977.00
	151197	ArcGIS Online Developer - Plan Level 6 Subscription	\$1,954.00
	151198	ArcGIS Online Developer - Plan Level 7 Subscription	\$3,908.00
StreetMap Data			
13		StreetMap Premium for ArcGIS HERE Data —North America	
13		StreetMap Premium for ArcGIS HERE Data—United States	
	133072	United States—Full Use (per single use ArcGIS Desktop user/per year)	\$6,000.00
	133073	United States—Full Use (per concurrent use ArcGIS Desktop user/per year)	\$15,000.00
	133074	United States—Full Use (per ArcGIS Server Enterprise/per year)	\$75,000.00
	133075	United States—Full Use (per additional 2 cores ArcGIS Server Enterprise/per year)	\$30,000.00
	133085	United States—Display and Geocode (per single use ArcGIS Desktop user/per year)	\$3,000.00
	133086	United States—Display and Geocode (per concurrent use ArcGIS Desktop user/per year)	\$7,500.00
	133087	United States—Display and Geocode (per ArcGIS Server Enterprise/per year)	\$37,500.00
	133088	United States—Display and Geocode (per additional 2 cores ArcGIS Server Enterprise/per year)	\$15,000.00
13.1		StreetMap Premium for ArcGIS HERE Data—North America (United States, Canada, and Mexico)	
	133066	North America—Full Use (per single use ArcGIS Desktop user/per year)	\$12,000.00
	133067	North America—Full Use (per concurrent use ArcGIS Desktop user/per year)	\$30,000.00
	133068	North America—Full Use (per ArcGIS Server Enterprise/per year)	\$150,000.00
	133069	North America—Full Use (per additional 2 cores ArcGIS Server Enterprise/per year)	\$60,000.00
	133121	North America—Display and Geocode (per single use ArcGIS Desktop user/per year)	\$6,000.00
	133122	North America—Display and Geocode (per concurrent use ArcGIS Desktop user/per year)	\$15,000.00
	133123	North America—Display and Geocode (per ArcGIS Server Enterprise/per year)	\$75,000.00
	133124	North America—Display and Geocode (per additional 2 cores ArcGIS Server Enterprise/per year)	\$30,000.00
13.2		StreetMap Premium for ArcGIS HERE Data—State	

	133080	State—Full Use (per single use ArcGIS Desktop user/per year)	\$2,000.00
	133081	State—Full Use (per concurrent use ArcGIS Desktop user/per year)	\$5,000.00
	133082	State—Full Use (per ArcGIS Server Enterprise/per year)	\$25,000.00
	133083	State—Full Use (per additional 2 cores ArcGIS Server Enterprise/per year)	\$10,000.00
	133113	State—Display and Geocode (per single use ArcGIS Desktop user/per year)	\$1,000.00
	133114	State—Display and Geocode (per concurrent use ArcGIS Desktop user/per year)	\$2,500.00
	133115	State—Display and Geocode (per ArcGIS Server Enterprise/per year)	\$12,500.00
	133116	State—Display and Geocode (per additional 2 cores ArcGIS Server Enterprise/per year)	\$5,000.00
Other			
Support and Services			
14		Premium Support Services - 2022 Prices	
	117208	Premium Support Annual Use—Unlimited Incidents	\$46,000.00
	136727	Premium Support Annual Use—Up to 10 Incidents	\$18,000.00
	134062	Premium Support Additional Authorized Contact—Unlimited Incidents	\$12,000.00
State and Local Government Public Safety Named Users*			
15		*The Public Safety Named Users are available to State and Local Government Public Safety Agencies only. Specifically, law enforcement, emergency management, fire, emergency medical services, or dispatch. These agencies must qualify under Esri Public Safety Agency Program. Participation and purchase must be approved by the Esri Public Safety Team.	
	153407	Public Safety Named User Program - ArcGIS Online Viewer in Continually Staffed Environment License	\$50.00
	153408	Public Safety Named User Program - ArcGIS Online Creator in Continually Staffed Environment License	\$250.00
	168618	Public Safety Named User Program - ArcGIS Online Editor in Continually Staffed Environment Term License	\$100.00
	168619	Public Safety Named User Program - ArcGIS Online Field Worker in Continually Staffed Environment Term License	\$175.00
	157503	Public Safety Named User Program - ArcGIS Enterprise Creator in a Continually Staffed Environment License	\$250.00
	168626	Public Safety Named User Program - ArcGIS Enterprise Editor in Continually Staffed Environment Term License	\$100.00
	168627	Public Safety Named User Program - ArcGIS Enterprise Field Worker in Continually Staffed Environment Term License	\$175.00
	157500	Public Safety Named User Program - ArcGIS Online Viewer in a Surge Environment License	\$150.00
	157501	Public Safety Named User Program - ArcGIS Online Creator in a Surge Environment License	\$750.00
	157505	Public Safety Named User Program - ArcGIS Enterprise Creator in a Surge Environment License	\$750.00
	168620	Public Safety Named User Program - ArcGIS Online Editor in a Surge Environment Term License	\$300.00
	168621	Public Safety Named User Program - ArcGIS Online Field Worker in a Surge Environment Term License	\$525.00
	168628	Public Safety Named User Program - ArcGIS Enterprise Editor in a Surge Environment Term License	\$300.00
	168629	Public Safety Named User Program - ArcGIS Enterprise Field Worker in a Surge Environment Term License	\$525.00
ArcGIS Site Scan			
16		ArcGIS Site Scan Custom Subscriptions	
	173632	Site Scan Single Access USA Hosted 1 Year Subscription License	\$500.00
	173625	Site Scan Single Operator USA Hosted 1 Year Subscription License	\$5,000.00

	174920	Site Scan for ArcGIS USA Custom 1 Year Term License (not to exceed 50,000 Images per year) Initial allocation includes 10 Site Scan Single Operator Term Licenses and 50 Site Scan Single Access Term Licenses Additional licenses can be increased upon request.	\$25,000.00
	174931	Site Scan for ArcGIS USA Custom 1 Year Term License (not to exceed 100,000 Images per year) Initial allocation includes 20 Site Scan Single Operator Term Licenses and 100 Site Scan Single Access Term Licenses. Additional licenses can be increased upon request.	\$40,000.00
	174932	Site Scan for ArcGIS USA Custom 1 Year Term License (not to exceed 150,000 Images per year) Initial allocation includes 30 Site Scan Single Operator Term Licenses and 150 Site Scan Single Access Term Licenses. Additional licenses can be increased upon request.	\$57,500.00
	174933	Site Scan for ArcGIS USA Custom 1 Year Term License (not to exceed 200,000 Images per year) Initial allocation includes 30 Site Scan Single Operator Term Licenses and 150 Site Scan Single Access Term Licenses. Additional licenses can be increased upon request.	\$77,500.00
	174934	Site Scan for ArcGIS USA Custom 1 Year Term License (not to exceed 300,000 Images per year) Initial allocation includes 50 Site Scan Single Operator Term Licenses and 250 Site Scan Single Access Term Licenses. Additional licenses can be increased upon request.	\$105,000.00
	174935	Site Scan for ArcGIS USA Custom 1 Year Term License (not to exceed 500,000 Images per year) Initial allocation includes 50 Site Scan Single Operator Term Licenses and 250 Site Scan Single Access Term Licenses. Additional licenses can be increased upon request.	\$165,000.00
	174936	Site Scan for ArcGIS USA Custom 1 Year Term License (not to exceed 750,000 Images per year) Initial allocation includes 50 Site Scan Single Operator Term Licenses and 250 Site Scan Single Access Term Licenses. Additional licenses can be increased upon request.	\$227,500.00
	174937	Site Scan for ArcGIS USA Custom 1 Year Term License (not to exceed 1,000,000 Images per year) Initial allocation includes 50 Site Scan Single Operator Term Licenses and 250 Site Scan Single Access Term Licenses. Additional licenses can be increased upon request.	\$282,500.00
ArcGIS Indoors and ArcGIS IPS			
17		ArcGIS Indoors Maps	
	181060	ArcGIS Indoors Maps for ArcGIS Enterprise Term License	\$20,000.00
	181071	ArcGIS Indoors Maps for ArcGIS Online Term License	\$20,000.00
17		ArcGIS Indoors Spaces	
	181076	ArcGIS Indoors Spaces for ArcGIS Enterprise Term License	\$10,000.00
	181077	ArcGIS Indoors Spaces for ArcGIS Online Term License	\$10,000.00
17		ArcGIS IPS	
	170706	ArcGIS Indoors Positioning System (IPS) for ArcGIS Enterprise Term License	\$10,000.00
	180700	ArcGIS Indoors Positioning System (IPS) for ArcGIS Online Term License	\$10,000.00
Professional Services			
All items below are for Professional Services & may be subject to escalation on January 1st of each calendar year			
18		Professional Services - 2022 Prices	
18		WebGIS Launch Kits - 2022 Prices	
	173265	Web GIS Launch Kit (3 Days)	\$16,000.00
	170525	Emergency Management Operations Launch Kit (5 Days)	\$23,200.00
	158231	GeoPlanner for ArcGIS Launch Kit (3 days)	\$16,000.00
	159941	Market Planning Launch Kit Basic (3 days)	\$16,000.00
	159942	Market Planning Launch Kit Advanced (5 days)	\$23,200.00
	168540	3D Launch Kit (3 Days)	\$16,000.00
	170994	HUB Launch Kit (3 days)	\$13,000.00
	172844	Maps and Apps Launch Kit (3 days)	\$16,000.00

	169824	AEC Project Delivery Launch Kit - Basic (3 Days)	\$16,000.00
	169825	AEC Project Delivery Launch Kit - Standard (4 Days)	\$19,600.00
	169826	AEC Project Delivery Remote Support	\$6,700.00
18		Workshop Packages - 2022 Prices	
	122324	ArcGIS Production Mapping Workshop (3 Days)	\$16,000.00
	122325	ArcGIS Defense Mapping Workshop (3 Days)	\$16,000.00
	122326	ArcGIS Maritime Workshop (5 Days)	\$23,200.00
	122327	ArcGIS Aviation Charting Workshop (3 Days)	\$16,000.00
	122328	ArcGIS Data Reviewer Workshop (3 days)	\$16,000.00
	122329	ArcGIS Workflow Manager Workshop (3 days)	\$16,000.00
	170345	Water Outage Solution Workshop (4 Days)	\$32,000.00
18		Jumpstart Packages - 2022 Prices	
	153636	ArcGIS Enterprise Jumpstart - Basic (3 days)	\$16,000.00
	153637	ArcGIS Enterprise Jumpstart - Standard (4 days)	\$19,600.00
	153638	ArcGIS Enterprise Jumpstart - Advanced (4 days)	\$31,600.00
	124402	Esri Geoportal Server Jumpstart (3-day option)	\$16,000.00
	124403	Esri Geoportal Server Jumpstart (5-day option)	\$23,200.00
	122344	ArcGIS Production Mapping Jumpstart (5 Days)	\$23,200.00
	122345	ArcGIS Defense Mapping Jumpstart (5 Days)	\$23,200.00
	122346	ArcGIS Maritime Jumpstart (10 Days)	\$42,300.00
	122347	ArcGIS Aviation Charting Jumpstart (5 Days)	\$23,200.00
	122348	ArcGIS Data Reviewer Jumpstart (5 days)	\$23,200.00
	122349	ArcGIS Workflow Manager Jumpstart (5 days)	\$23,200.00
	125360	ArcGIS Image Extension for Server Jumpstart (3 days)	\$16,000.00
	162626	ArcGIS Monitor Jumpstart (3 days)	\$14,700.00
	133167	Data Appliance for ArcGIS Jumpstart (3 days)	\$16,000.00
	133168	Data Appliance for ArcGIS and ArcGIS for Server Bundle Jumpstart (5 days)	\$23,200.00
	158230	GeoEvent Server Jumpstart (3 days)	\$16,000.00
18		Retainer Service Packages - 2022 Prices	
	158344	Platform Engineer Services Retainer (20 hours remote or 1 day onsite)	\$6,700.00
	158347	Geospatial Analyst Services Retainer (20 hours remote or 1 day onsite)	\$6,700.00
	158343	Developer Services Retainer (20 hours remote or 1 day onsite)	\$6,700.00
	158346	Geodatabase Administrator Services Retainer (20 hours remote or 1 day onsite)	\$7,500.00
	158348	Business Consultant Services Retainer (20 hours remote or 1 day onsite)	\$7,500.00
18		Services Packages - 2022 Prices	
	122351	Enterprise GIS Health Check (3 days)	\$16,000.00
	124404	Remote Support for Esri Geoportal Server (20 hours)	\$6,700.00
	162627	Remote Support for ArcGIS Monitor (20 hours)	\$7,500.00
	158229	UI/UX Expert Review (20 hours)	\$7,500.00
	152467	Capacity Planning Support (10 hours)	\$3,350.00
18		Disaster Response Packages - 2022 Prices	
	172367	Disaster Response (3 Days)	\$15,300.00
	172368	Disaster Response - Continuation On Site Support (1 day)	\$3,500.00
	172369	Disaster Response Remote Support (20 Hours)	\$5,700.00
18		Professional GIS Services Packages - 2022 Prices	

	128705	Professional GIS Services Package - Standard	\$23,200.00
	128706	Professional GIS Services Package - Advanced	\$27,600.00
18		Esri Enterprise Advantage Program - 2022 Prices	
	97717	Esri Enterprise Advantage Program (EEAP) 100 Learning and Service Credits and 100 Technical Advisor Hours	\$98,700.00
	144584	Esri Enterprise Advantage Program (EEAP) 50 Learning and Service Credits and 100 Technical Advisor Hours	\$67,650.00
	111005	Esri Advantage Program Advisor Services	\$36,600.00
	97719	Additional EEAP Technical Advisor Services (100 Hours)	\$27,500.00
	97720	Additional EEAP 100 Learning and Service Credits	\$62,100.00
	103032	Additional EEAP 50 Learning and Service Credits	\$31,050.00
18.1		Esri Managed Cloud Services Blocks - 2022 Prices	
		Setup and Configure - price per block	\$2,500.00
		Monthly Service	\$1,000.00
19		Enterprise Agreements	
		*Enterprise Agreement Annual Fee with Annual Payments up to \$1M as quoted	Varies
		*An Enterprise Agreement is a multi-year, bundle of software offering tailored for the Authorized Entity. Esri will prepare a proposal letter with the bundle of Products described, pricing, and duration of the Enterprise Agreement. An Authorized Entity may purchase an Enterprise Agreement under the terms and conditions of this MPA and additional terms and conditions for the Enterprise Agreement. The additional terms and conditions for the Enterprise Agreement will be between the Authorized Entity and Esri.	



STATE OF MICHIGAN
CENTRAL PROCUREMENT SERVICES
 Department of Technology, Management, and Budget
 525 W. ALLEGAN ST., LANSING, MICHIGAN 48913
 P.O. BOX 30026 LANSING, MICHIGAN 48909

CONTRACT CHANGE NOTICE

Change Notice Number **12**
 to
 Contract Number **18000000018**

CONTRACTOR	ENVIRONMENTAL SYSTEMS RESEARCH INSTITUTE INC
	380 New York Street
	Redlands, CA 92373-8100
	Tim Brazeal
	609-793-2853 1607
	tbrazeal@esri.com
	CV0066756

STATE	Program Manager	Mark Holmes	DTMB
		517-241-6469	
		Holmesm3@Michigan.gov	
	Contract Administrator	Sean Regan	DTMB
		(517) 284-6993	
		regans@michigan.gov	

CONTRACT SUMMARY

ESRI MASTER PURCHASE AGREEMENT

INITIAL EFFECTIVE DATE	INITIAL EXPIRATION DATE	INITIAL AVAILABLE OPTIONS	EXPIRATION DATE BEFORE
October 16, 2017	October 15, 2022	5 - 1 Year	October 15, 2022

PAYMENT TERMS	DELIVERY TIMEFRAME

ALTERNATE PAYMENT OPTIONS	EXTENDED PURCHASING
<input type="checkbox"/> P-Card <input type="checkbox"/> PRC <input type="checkbox"/> Other	<input checked="" type="checkbox"/> Yes <input type="checkbox"/> No

MINIMUM DELIVERY REQUIREMENTS

--

DESCRIPTION OF CHANGE NOTICE

OPTION	LENGTH OF OPTION	EXTENSION	LENGTH OF EXTENSION	REVISED EXP. DATE
<input type="checkbox"/>		<input type="checkbox"/>		October 15, 2022

CURRENT VALUE	VALUE OF CHANGE NOTICE	ESTIMATED AGGREGATE CONTRACT VALUE
\$10,117,000.00	\$153,542.00	\$10,270,542.00

DESCRIPTION

Effective, January 1, 2022, this Contract is hereby amended to include the following changes:

- Updated ESRI price schedule for 2022
- Adding \$153,542.00 for the FY22 Annual Maintenance and Support SOW for the Michigan Imagery Solution

All other terms, conditions, specifications, and pricing remain the same. Per contractor and agency agreement, and DTMB Central Procurement approval, and State Administrative Board approval on February 15th, 2022.



January 7, 2022

Sean Regan
Category Analyst, IT
Central Procurement Services – Enterprise Sourcing
State of Michigan
517-243-8459
regans@michigan.gov

Notice of Updated Pricing for Esri Agreement No. 318946 (“MPA”) / State of Michigan Agreement No. MA-171-1113-18000000018:

Dear Sean,

The attached Price List and Time and Materials Rate Schedule update the product, pricing and rates for items procured through the referenced Mater Purchase Agreement.

- Esri MPA Price List (E417M 1Q2022)
- Time and Materials Rate Schedule 2022

The Esri MPA Price List is provided in accordance with Article 8 of the MPA Terms and Conditions.

Effective January 1, 2022 the Time and Material Rate Schedule is deleted and replaced by the attached 2022 Time and Materials Rate Schedule.

If you have any questions or concerns, please contact me, Jackie Ricks-Contract Coordinator, at (909) 793-2853, extension 1990, or via email at jricks@esri.com.

Regards,



Jackie Ricks

**State of Michigan
MPA Price List
E417M-1Q2022**

Section	Part No.	Description	Price
ArcGIS Desktop Pricing			
1		ArcGIS Desktop - Concurrent Use - Perpetual License Prices	
	52382	ArcGIS Desktop Advanced Concurrent Use License - Existing User	\$11,340.00
	86353	ArcGIS Desktop Standard Concurrent Use License	\$6,300.00
	87143	ArcGIS Desktop Basic Concurrent Use License	\$3,150.00
1		ArcGIS Desktop - Concurrent Use - Maintenance Prices	
	52384	Primary Maintenance for ArcGIS Desktop Advanced Concurrent Use License	\$3,000.00
	52385	Secondary Maintenance for ArcGIS Desktop Advanced Concurrent Use License	\$1,200.00
	86497	Primary Maintenance for ArcGIS Desktop Standard Concurrent Use License	\$1,500.00
	86500	Secondary Maintenance for ArcGIS Desktop Standard Concurrent Use License	\$1,200.00
	87194	Primary Maintenance for ArcGIS Desktop Basic Concurrent Use License	\$700.00
	87195	Secondary Maintenance for ArcGIS Desktop Basic Concurrent Use License	\$500.00
1.1		ArcGIS Desktop Core Extensions - Concurrent Use - Perpetual License Prices	
	88282	ArcGIS Spatial Analyst for Desktop Concurrent Use License	\$2,250.00
	88283	ArcGIS 3D Analyst for Desktop Concurrent Use License	\$2,250.00
	88284	ArcGIS Geostatistical Analyst for Desktop Concurrent Use License	\$2,250.00
	90321	ArcGIS Publisher for Desktop Concurrent Use License	\$2,250.00
	91605	ArcGIS Tracking Analyst for Desktop Concurrent Use License	\$2,250.00
	98133	ArcGIS Data Interoperability for Desktop Concurrent Use License	\$2,250.00
	99736	ArcGIS Network Analyst for Desktop Concurrent Use License	\$2,250.00
	100477	ArcGIS Schematics for Desktop Concurrent Use License	\$2,250.00
	111290	ArcGIS Workflow Manager (Classic) for Desktop Concurrent Use License	\$2,250.00
	99047	ArcGIS Data Reviewer for Desktop Concurrent Use License	\$2,250.00
	159050	ArcGIS Image Analyst for Pro Concurrent Use License	\$2,250.00
	165322	ArcGIS LocateXT for Desktop Concurrent Use License	\$2,250.00
1.1		ArcGIS Desktop Core Extensions - Concurrent Use - Maintenance Prices	
	87198	Primary Maintenance for ArcGIS 3D Analyst for Desktop Concurrent Use License	\$500.00
	87199	Secondary Maintenance for ArcGIS 3D Analyst for Desktop Concurrent Use License	\$200.00
	87232	Primary Maintenance for ArcGIS Spatial Analyst for Desktop Concurrent Use License	\$500.00
	87233	Secondary Maintenance for ArcGIS Spatial Analyst for Desktop Concurrent Use License	\$200.00
	87236	Primary Maintenance for ArcGIS Geostatistical Analyst for Desktop Concurrent Use License	\$500.00
	87237	Secondary Maintenance for ArcGIS Geostatistical Analyst for Desktop Concurrent Use License	\$200.00
	92774	Primary Maintenance for ArcGIS Tracking Analyst for Desktop Concurrent Use License	\$500.00
	92775	Secondary Maintenance for ArcGIS Tracking Analyst for Desktop Concurrent Use License	\$200.00
	93984	Secondary Maintenance for ArcGIS Workflow Manager (Classic) for Desktop Concurrent Use License	\$200.00
	96880	Primary Maintenance for ArcGIS Workflow Manager (Classic) for Desktop Concurrent Use License	\$500.00
	98134	Primary Maintenance for ArcGIS Data Interoperability for Desktop Concurrent Use License	\$500.00
	98135	Secondary Maintenance for ArcGIS Data Interoperability for Desktop Concurrent Use License	\$200.00
	98696	Primary Maintenance for ArcGIS Publisher for Desktop Concurrent Use License	\$500.00
	98697	Secondary Maintenance for ArcGIS Publisher for Desktop Concurrent Use License	\$200.00

	100571	Primary Maintenance for ArcGIS Network Analyst for Desktop Concurrent Use License	\$500.00
	100572	Secondary Maintenance for ArcGIS Network Analyst for Desktop Concurrent Use License	\$200.00
	100573	Primary Maintenance for ArcGIS Schematics for Desktop Concurrent Use License	\$500.00
	100574	Secondary Maintenance for ArcGIS Schematics for Desktop Concurrent Use License	\$200.00
	118242	Primary Maintenance for ArcGIS Data Reviewer for Desktop Concurrent Use License	\$500.00
	118243	Secondary Maintenance for ArcGIS Data Reviewer for Desktop Concurrent Use License	\$200.00
	162284	Primary Maintenance for ArcGIS Image Analyst for Pro Concurrent Use License	\$500.00
	162285	Secondary Maintenance for ArcGIS Image Analyst for Pro Concurrent Use License	\$200.00
	165325	Primary Maintenance for ArcGIS LocateXT for Desktop Concurrent Use License	\$500.00
	165327	Secondary Maintenance for ArcGIS LocateXT for Desktop Concurrent Use License	\$200.00
1.2		ArcGIS Desktop - Single Use - Perpetual License Prices	
	122086	ArcGIS Desktop Advanced Single Use License - Existing User	\$11,340.00
	93206	ArcGIS Desktop Standard Single Use License	\$6,300.00
	93198	ArcGIS Desktop Basic Single Use License	\$1,350.00
1.2		ArcGIS Desktop - Single Use - Maintenance Prices	
	87192	Primary Maintenance for ArcGIS Desktop Basic Single Use License (core only)	\$400.00
	87193	Secondary Maintenance for ArcGIS Desktop Basic Single Use License (core only)	\$300.00
	93094	Primary Maintenance for ArcGIS Desktop Basic Single Use License (core plus extensions)	\$1,000.00
	93095	Secondary Maintenance for ArcGIS Desktop Basic Single Use License (core plus extensions)	\$900.00
	93303	Primary Maintenance for ArcGIS Desktop Standard Single Use License (without extensions)	\$1,500.00
	93304	Secondary Maintenance for ArcGIS Desktop Standard Single Use License (without extensions)	\$1,200.00
	93306	Primary Maintenance for ArcGIS Desktop Standard Single Use License (with extensions)	\$2,100.00
	93307	Secondary Maintenance for ArcGIS Desktop Standard Single Use License (with extensions)	\$1,800.00
	122181	Primary Maintenance for ArcGIS Desktop Advanced Single Use License (core only)	\$3,000.00
	122183	Secondary Maintenance for ArcGIS Desktop Advanced Single Use License (core only)	\$1,200.00
1.3		ArcGIS Desktop Core Extensions - Single Use - Perpetual License Prices	
	93168	ArcGIS Spatial Analyst for Desktop Single Use License	\$2,250.00
	93172	ArcGIS 3D Analyst for Desktop Single Use License	\$2,250.00
	93176	ArcGIS Geostatistical Analyst for Desktop Single Use License	\$2,250.00
	93194	ArcGIS Publisher for Desktop Single Use License	\$2,250.00
	93164	ArcGIS Tracking Analyst for Desktop Single Use License	\$2,250.00
	98131	ArcGIS Data Interoperability for Desktop Single Use License	\$2,250.00
	99734	ArcGIS Network Analyst for Desktop Single Use License	\$2,250.00
	100475	ArcGIS Schematics for Desktop Single Use License	\$2,250.00
	111560	ArcGIS Workflow Manager (Classic) for Desktop Single Use License	\$2,250.00
	99045	ArcGIS Data Reviewer for Desktop Single Use License	\$2,250.00
	159049	ArcGIS Image Analyst for Pro Single Use License	\$2,250.00
	165321	ArcGIS LocateXT for Desktop Single Use License	\$2,250.00
	154283	ArcGIS Desktop All Extensions Bundle Single Use License	\$6,750.00
1.3		ArcGIS Desktop Core Extensions - Single Use - Maintenance Prices	
	122184	Primary Maintenance for ArcGIS 3D Analyst for Desktop Single Use License	\$500.00
	122185	Secondary Maintenance for ArcGIS 3D Analyst for Desktop Single Use License	\$200.00
	122187	Primary Maintenance for ArcGIS Spatial Analyst for Desktop Single Use License	\$500.00
	122188	Secondary Maintenance for ArcGIS Spatial Analyst for Desktop Single Use License	\$200.00
	122189	Primary Maintenance for ArcGIS Geostatistical Analyst for Desktop Single Use License	\$500.00
	122190	Secondary Maintenance for ArcGIS Geostatistical Analyst for Desktop Single Use License	\$200.00

	122191	Primary Maintenance for ArcGIS Tracking Analyst for Desktop Single Use License	\$500.00
	122192	Secondary Maintenance for ArcGIS Tracking Analyst for Desktop Single Use License	\$200.00
	122195	Primary Maintenance for ArcGIS Data Reviewer for Desktop Single Use License	\$500.00
	122196	Secondary Maintenance for ArcGIS Data Reviewer for Desktop Single Use License	\$200.00
	122197	Primary Maintenance for ArcGIS Publisher for Desktop Single Use License	\$500.00
	122270	Secondary Maintenance for ArcGIS Publisher for Desktop Single Use License	\$200.00
	122275	Primary Maintenance for ArcGIS Data Interoperability for Desktop Single Use License	\$500.00
	122276	Secondary Maintenance for ArcGIS Data Interoperability for Desktop Single Use License	\$200.00
	122277	Primary Maintenance for ArcGIS Network Analyst for Desktop Single Use License	\$500.00
	122278	Secondary Maintenance for ArcGIS Network Analyst for Desktop Single Use License	\$200.00
	122279	Primary Maintenance for ArcGIS Schematics for Desktop Single Use License	\$500.00
	122280	Secondary Maintenance for ArcGIS Schematics for Desktop Single Use License	\$200.00
	122281	Primary Maintenance for ArcGIS Workflow Manager (Classic) for Desktop Single Use License	\$500.00
	122282	Secondary Maintenance for ArcGIS Workflow Manager (Classic) for Desktop Single Use License	\$200.00
	162282	Primary Maintenance for ArcGIS Image Analyst for Pro Single Use	\$500.00
	162283	Secondary Maintenance for ArcGIS Image Analyst for Pro Single Use License	\$200.00
	165324	Primary Maintenance for ArcGIS LocateXT for Desktop Single Use License	\$500.00
	165326	Secondary Maintenance for ArcGIS LocateXT for Desktop Single Use License	\$200.00
	168630	Primary Maintenance for ArcGIS Desktop All Extensions Bundle Single Use License	\$1,500.00
	168631	Secondary Maintenance for ArcGIS Desktop All Extensions Bundle Single Use License	\$600.00
1.4		ArcGIS Desktop - Single Use - Term License Prices	
	148104	ArcGIS for Desktop Advanced Single Use Term License	\$3,780.00
	148105	ArcGIS for Desktop Standard Single Use Term License	\$2,700.00
	148106	ArcGIS for Desktop Basic Single Use Term License	\$720.00
1.4		ArcGIS Desktop Core Extensions - Single Use - Term License Prices	
	148097	ArcGIS 3D Analyst for Desktop Single Use Term License	\$540.00
	148098	ArcGIS Data Interoperability for Desktop Single Use Term License	\$540.00
	148100	ArcGIS Geostatistical Analyst for Desktop Single Use Term License	\$540.00
	148112	ArcGIS Network Analyst for Desktop Single Use Term License	\$540.00
	148113	ArcGIS Publisher for Desktop Single Use Term License	\$540.00
	148114	ArcGIS Schematics for Desktop Single Use Term License	\$540.00
	148115	ArcGIS Spatial Analyst for Desktop Single Use Term License	\$540.00
	148116	ArcGIS Tracking Analyst for Desktop Single Use Term License	\$540.00
	148117	ArcGIS Data Reviewer for Desktop Single Use Term License	\$540.00
	148118	ArcGIS Workflow Manager (Classic) for Desktop Single Use Term License	\$540.00
	159047	ArcGIS Image Analyst for ArcGIS Pro Single Use Term License	\$540.00
	165323	ArcGIS LocateXT for Desktop Single Use Term License	\$540.00
	148107	ArcGIS Desktop All Extensions Bundle Single Use Term License	\$1,620.00
1.5		ArcGIS Desktop Upgrades	
1.5		Upgrades for Term Licenses	
	166362	ArcGIS Desktop Standard Single Use Term Upgrade from ArcGIS Desktop Basic Single Use Term	\$1,980.00
	166363	ArcGIS Desktop Advanced Single Use Term Upgrade from ArcGIS Desktop Basic Single Use Term	\$3,060.00
	166364	ArcGIS Desktop Advanced Single Use Term Upgrade from ArcGIS Desktop Standard Single Use Term	\$1,080.00
1.5		Upgrade from One ArcGIS Product to Another - Perpetual License Prices	

	122496	ArcGIS for Desktop Standard Single Use License Upgrade from ArcGIS for Desktop Basic Single Use License	\$4,950.00
	122497	ArcGIS for Desktop Standard Single Use License Upgrade from ArcGIS for Desktop Basic Concurrent Use License	\$3,150.00
	102583	ArcGIS for Desktop Standard Concurrent Use License Upgrade from ArcGIS for Desktop Basic Single Use License	\$4,950.00
	122774	ArcGIS for Desktop Advanced User Single Use License Upgrade from ArcGIS for Desktop Basic Single Use License	\$9,990.00
	88925	ArcGIS for Desktop Advanced User Concurrent Use License Upgrade from ArcGIS for Desktop Basic Single Use License	\$9,990.00
	88927	ArcGIS for Desktop Standard Concurrent Use License Upgrade from ArcGIS for Desktop Basic Concurrent Use License	\$3,150.00
	122775	ArcGIS for Desktop Advanced User Single Use License Upgrade from ArcGIS for Desktop Basic Concurrent Use License	\$8,190.00
	88928	ArcGIS for Desktop Advanced User Concurrent Use License Upgrade from ArcGIS for Desktop Basic Concurrent Use License	\$8,190.00
	88929	ArcGIS for Desktop Advanced User Concurrent Use License Upgrade from ArcGIS for Desktop Standard Single Use or Concurrent Use License	\$5,040.00
	122776	ArcGIS for Desktop Advanced User Single Use License Upgrade from ArcGIS for Desktop Standard Single Use or Concurrent Use License	\$5,040.00
Specialized ArcGIS Desktop Applications			
2		ArcGIS Roads and Highways - Concurrent Use and Single Use - Perpetual License Prices	
	128890	ArcGIS Roads and Highways (Location Referencing) for Desktop Concurrent Use Perpetual License	\$9,000.00
	128884	ArcGIS Roads and Highways (Location Referencing) for Desktop Single Use Perpetual License	\$9,000.00
2		Esri Roads and Highways - Maintenance Prices	
	128916	ArcGIS Roads and Highways (Location Referencing) for Desktop Concurrent Use Maintenance	\$2,500.00
	133196	ArcGIS Roads and Highways (Location Referencing) for Desktop Single Use Maintenance	\$2,500.00
2		Esri Roads and Highways - Single Use - Term License Prices	
	139698	ArcGIS Roads and Highways (Location Referencing) for Desktop Single Use Term License	\$3,600.00
2.1		Pipeline Referencing - Single Use - Perpetual License Prices	
	162412	ArcGIS Pipeline Referencing for Desktop Concurrent Use License	\$9,000.00
	153359	ArcGIS Pipeline Referencing for Desktop Single Use License	\$9,000.00
2		Pipeline Referencing - Maintenance Prices	
	153373	ArcGIS Pipeline Referencing for Desktop Maintenance	\$2,500.00
2		Pipeline Referencing - Single Use - Term Prices	
	153360	ArcGIS Pipeline Referencing for Desktop Single Use Term License	\$3,600.00
2.2		Mapping and Charting Solutions - Concurrent Use - Perpetual License Prices	
	121831	ArcGIS Production Mapping for Desktop Concurrent Use Perpetual License	\$9,000.00
	121835	ArcGIS Defense Mapping for Desktop Concurrent Use Perpetual License	\$9,000.00
	133005	ArcGIS for Aviation: Airports Concurrent Use License	\$4,500.00
	121833	ArcGIS for Aviation: Charting Concurrent Use License	\$9,000.00
	121839	ArcGIS Maritime for ArcGIS Desktop Concurrent Use Perpetual License	\$9,000.00
	130214	ArcGIS Bathymetry for ArcGIS Desktop Concurrent Use Perpetual License	\$4,500.00
2.2		Mapping and Charting Solutions - Single Use - Perpetual License Prices	
	121832	ArcGIS Production Mapping for Desktop Single Use Perpetual License	\$9,000.00
	121836	ArcGIS Defense Mapping for Desktop Single Use Perpetual License	\$9,000.00
	133006	ArcGIS for Aviation: Airports Single Use License	\$4,500.00

	121834	ArcGIS for Aviation: Charting Single Use License	\$9,000.00
	121840	ArcGIS Maritime for ArcGIS Desktop Single Use Perpetual License	\$9,000.00
	130215	ArcGIS Bathymetry for ArcGIS Desktop Single Use Perpetual License	\$4,500.00
2.2		Mapping and Charting Solutions - Concurrent Use - Maintenance Prices	
	121805	Annual Maintenance for Esri Production Mapping Concurrent Use License	\$2,500.00
	121871	Annual Maintenance for Esri Defense Mapping Concurrent Use License	\$2,500.00
	133034	Annual Maintenance for ArcGIS for Aviation: Airports Concurrent Use License	\$1,250.00
	121873	Annual Maintenance for ArcGIS for Aviation: Charting Concurrent Use License	\$2,500.00
	121875	Annual Maintenance for ArcGIS Maritime for ArcGIS Desktop Concurrent Use	\$2,500.00
	130923	Annual Maintenance for ArcGIS for Maritime: Bathymetry Concurrent Use License	\$1,250.00
2.2		Mapping and Charting Solutions - Single Use - Maintenance Prices	
	121804	Annual Maintenance for Esri Production Mapping Single Use License	\$2,500.00
	121810	Annual Maintenance for Esri Defense Mapping Single Use License	\$2,500.00
	133033	Annual Maintenance for ArcGIS for Aviation: Airports Single Use License	\$1,250.00
	121872	Annual Maintenance for ArcGIS for Aviation: Charting Single Use License	\$2,500.00
	121874	Annual Maintenance for ArcGIS for Maritime: Charting Single Use License	\$2,500.00
	130922	Annual Maintenance for ArcGIS for Maritime: Bathymetry Single Use License	\$1,250.00
2.2		Mapping and Charting Solutions Bundles - Concurrent Use - Perpetual License Prices	
	133017	ArcGIS for Aviation: Airports Bundle Concurrent Use License	\$9,450.00
	168057	ArcGIS for Aviation: Charting Bundle Concurrent Use License	\$16,830.00
	130938	ArcGIS Maritime for ArcGIS Desktop Bundle Concurrent Use Perpetual License	\$14,580.00
	130940	ArcGIS Bathymetry for ArcGIS Desktop Bundle Single Use Perpetual License	\$11,250.00
2.2		Mapping and Charting Solutions Bundles - Single Use - Perpetual License Prices	
	133016	ArcGIS for Aviation: Airports Bundle Single Use License	\$9,450.00
	154921	ArcGIS for Aviation: Charting Bundle Single Use License	\$16,830.00
	158381	ArcGIS for Maritime: Charting Bundle Single Use License	\$14,580.00
	130941	ArcGIS for Maritime: Bathymetry Bundle Single Use License	\$11,250.00
2.2		Mapping and Charting Solutions Bundles - Concurrent Use - Maintenance Prices	
	133019	Annual Maintenance for ArcGIS for Aviation: Airports Bundle Concurrent Use License	\$2,750.00
	168058	Annual Maintenance for ArcGIS for Aviation: Charting Bundle Concurrent Use License	\$6,000.00
	130909	Annual Maintenance for ArcGIS for Maritime: Charting Bundle Concurrent Use License	\$5,500.00
	130943	Annual Maintenance for ArcGIS for Maritime: Bathymetry Bundle Concurrent Use License	\$3,250.00
2.2		Mapping and Charting Solutions Bundles - Single Use - Maintenance Prices	
	133018	Annual Maintenance for ArcGIS for Aviation: Airports Bundle Single Use License	\$2,750.00
	154880	Annual Maintenance for ArcGIS for Aviation: Charting Bundle Single Use License	\$6,000.00
	158382	Annual Maintenance for ArcGIS for Maritime: Charting Bundle Single Use License	\$5,500.00
	130942	Annual Maintenance for ArcGIS for Maritime: Bathymetry Bundle Single Use License	\$3,350.00
2.2		Mapping and Charting - Single Use - Term License Prices	
	133032	ArcGIS Aviation Airports for ArcGIS Desktop Single Use Term License	\$1,800.00
	130885	ArcGIS Bathymetry for ArcGIS Desktop Single Use Term License	\$1,800.00
	128209	ArcGIS Aviation Charting for ArcGIS Desktop Single Use Term License	\$3,600.00
	128251	ArcGIS Maritime for ArcGIS Desktop Single Use Term License	\$3,600.00
	128208	Esri Production Mapping for Desktop Single Use Term License	\$3,600.00
	149856	Esri Defense Mapping for Desktop Single Use Term License	\$3,600.00
2.3		ArcGIS CityEngine - Concurrent Use and Single Use - Perpetual License Prices	
	127658	ArcGIS CityEngine Concurrent Use License	\$3,600.00

	127672	ArcGIS CityEngine Single Use License	\$3,600.00
2.3		ArcGIS CityEngine - Single Use - Term License Prices	
	153351	ArcGIS CityEngine Single Use Term License	\$1,800.00
2.3		ArcGIS CityEngine - Maintenance Prices	
	127625	Primary Maintenance for ArcGIS CityEngine Concurrent Use License	\$800.00
	127626	Primary Maintenance for ArcGIS CityEngine Single Use License	\$800.00
	127627	Secondary Maintenance for ArcGIS CityEngine Concurrent Use License	\$675.00
	127657	Secondary Maintenance for ArcGIS CityEngine Single Use License	\$675.00
2.3		ArcGIS Indoors - Concurrent Use and Single Use - Perpetual License Prices	
	180344	ArcGIS Indoors for ArcGIS Pro Concurrent Use License	\$9,000.00
	180342	ArcGIS Indoors for ArcGIS Pro Single Use License	\$9,000.00
2.3		ArcGIS Indoors - Maintenance Prices	
	180345	ArcGIS Indoors for ArcGIS Pro Concurrent Use License Maintenance	\$2,500.00
	180343	ArcGIS Indoors for ArcGIS Pro Single Use License Maintenance	\$2,500.00
2.3		ArcGIS Indoors - Single Use - Term License Prices	
	180341	ArcGIS Indoors for ArcGIS Pro Single Use Term License	\$3,600.00
ArcGIS Enterprise Pricing			
3		ArcGIS Enterprise - Perpetual License Prices	
	160458	ArcGIS Enterprise Advanced (Windows) Up to Four Cores License	\$36,000.00
	160463	ArcGIS Enterprise Standard (Windows) Up to Four Cores License	\$18,000.00
	160450	ArcGIS Enterprise Workgroup Advanced Up to Two Cores License	\$9,000.00
	160452	ArcGIS Enterprise Workgroup Standard Up to Two Cores License	\$4,500.00
3		ArcGIS Enterprise - Maintenance Prices	
	161326	ArcGIS Enterprise Advanced Up to Four Cores Maintenance	\$10,000.00
	161328	ArcGIS Enterprise Standard Up to Four Cores Maintenance	\$5,000.00
	161320	ArcGIS Enterprise Workgroup Advanced Up to Two Cores Maintenance	\$2,500.00
	161322	ArcGIS Enterprise Workgroup Standard Up to Two Cores Maintenance	\$1,250.00
3		ArcGIS Enterprise - Term License Prices	
	160660	ArcGIS Enterprise Advanced (Windows) Up to Four Cores 365 Day Term License	\$21,600.00
	160663	ArcGIS Enterprise Standard (Windows) Up to Four Cores 365 Day Term License	\$10,800.00
	160661	ArcGIS Enterprise Workgroup Advanced Up to Four Cores 365 Day Term License	\$10,800.00
	160664	ArcGIS Enterprise Workgroup Standard Up to Four Cores 365 Day Term License	\$5,400.00
3.1		ArcGIS Monitor - Perpetual License Prices	
	162036	ArcGIS Monitor - for unlimited monitoring of ArcGIS Desktop, Web Services, Databases, Infrastructure and up to 4 cores of ArcGIS Server	\$9,000.00
	162038	ArcGIS Monitor – per additional ArcGIS Server core being monitored	\$450.00
	168037	ArcGIS Monitor for ArcGIS Server Workgroup Up to Four Cores License	\$4,500.00
	168039	ArcGIS Monitor for ArcGIS Server Workgroup Additional Core License	\$225.00
3.1		ArcGIS Monitor - Maintenance Prices	
	162037	ArcGIS Monitor - for unlimited monitoring of ArcGIS Desktop, Web Services, Databases, Infrastructure and up to 4 cores of ArcGIS Server Maintenance	\$2,500.00
	162039	ArcGIS Monitor – per additional ArcGIS Server core being monitored Maintenance	\$125.00
	168038	ArcGIS Monitor for ArcGIS Server Workgroup Up to Four Cores Maintenance	\$1,250.00
	168040	ArcGIS Monitor for ArcGIS Server Workgroup Additional Core Maintenance	\$63.00
3.1		ArcGIS Monitor - Term License Prices	
	162040	ArcGIS Monitor - for unlimited monitoring of ArcGIS Desktop, Web Services, Databases, Infrastructure and up to 4 cores of ArcGIS Server Term License	\$3,600.00

	162071	ArcGIS Monitor – per additional ArcGIS Server core being monitored Term License	\$450.00
	168041	ArcGIS Monitor for ArcGIS Server Workgroup Up to Four Cores Term License	\$2,000.00
	168042	ArcGIS Monitor for ArcGIS Server Workgroup Additional Core Term License	\$225.00
ArcGIS Server Pricing			
4		ArcGIS GIS Server - Perpetual License Prices	
	160483	ArcGIS GIS Server Advanced (Windows) Up to Four Cores License	\$36,000.00
	160899	ArcGIS GIS Server Advanced (Windows) Additional Core License	\$9,000.00
	160513	ArcGIS GIS Server Standard (Windows) Up to Four Cores License	\$18,000.00
	160900	ArcGIS GIS Server Standard (Windows) Additional Core License	\$4,500.00
	160489	ArcGIS GIS Server Basic (Windows) Up to Four Cores License	\$9,000.00
	160901	ArcGIS GIS Server Basic (Windows) Additional Core License	\$2,250.00
	160454	ArcGIS GIS Server Workgroup Advanced Up to Two Cores License	\$9,000.00
	160894	ArcGIS GIS Server Workgroup Advanced Additional Core License	\$4,500.00
	160455	ArcGIS GIS Server Workgroup Standard Up to Two Cores License	\$4,500.00
	160895	ArcGIS GIS Server Workgroup Standard Additional Core License	\$2,250.00
	160490	ArcGIS GIS Server Workgroup Basic Maximum Four Cores License	\$4,500.00
4		ArcGIS GIS Server - Maintenance Prices	
	161343	ArcGIS GIS Server Advanced (Windows) Up to Four Cores License	\$10,000.00
	161388	ArcGIS GIS Server Advanced Additional Cores Maintenance	\$2,500.00
	161369	ArcGIS GIS Server Standard Up to Four Cores Maintenance	\$5,000.00
	161389	ArcGIS GIS Server Standard Additional Cores Maintenance	\$1,250.00
	161348	ArcGIS GIS Server Basic Up to Four Cores Maintenance	\$3,000.00
	161399	ArcGIS GIS Server Basic Additional Cores Maintenance	\$750.00
	161324	ArcGIS GIS Server Workgroup Advanced Up to Two Cores Maintenance	\$2,500.00
	161422	ArcGIS GIS Server Workgroup Advanced Additional Core Maintenance	\$1,250.00
	161325	ArcGIS GIS Server Workgroup Standard Up to Two Cores Maintenance	\$1,250.00
	161423	ArcGIS GIS Server Workgroup Standard Additional Core Maintenance	\$625.00
	161349	ArcGIS GIS Server Workgroup Basic Maximum Four Cores Maintenance	\$1,250.00
4		ArcGIS GIS Server - Term License Prices	
	160705	ArcGIS GIS Server Advanced (Windows) Up to Four Cores 365 Day Term License	\$21,600.00
	160706	ArcGIS GIS Server Advanced (Windows) Up to Four Cores 90 Day Term License	\$10,800.00
	160704	ArcGIS GIS Server Advanced (Windows) Up to Four Cores 30 Day Term License	\$4,230.00
	160370	ArcGIS GIS Server Advanced (Windows) Additional Core 365 Day Term License	\$5,400.00
	160149	ArcGIS GIS Server Advanced (Windows) Additional Core 90 Day Term License	\$2,700.00
	160148	ArcGIS GIS Server Advanced (Windows) Additional Core 30 Day Term License	\$1,058.00
	160723	ArcGIS GIS Server Standard (Windows) Up to Four Cores 365 Day Term License	\$10,800.00
	160724	ArcGIS GIS Server Standard (Windows) Up to Four Cores 90 Day Term License	\$5,400.00
	160722	ArcGIS GIS Server Standard (Windows) Up to Four Cores 30 Day Term License	\$2,070.00
	160372	ArcGIS GIS Server Standard (Windows) Additional Core 365 Day Term License	\$2,700.00
	160153	ArcGIS GIS Server Standard (Windows) Additional Core 90 Day Term License	\$1,350.00
	160152	ArcGIS GIS Server Standard (Windows) Additional Core 30 Day Term License	\$518.00
	160713	ArcGIS GIS Server Basic (Windows) Up to Four Cores 365 Day Term License	\$5,400.00
	160715	ArcGIS GIS Server Basic (Windows) Up to Four Cores 90 Day Term License	\$2,700.00
	160711	ArcGIS GIS Server Basic (Windows) Up to Four Cores 30 Day Term License	\$1,080.00
	160060	ArcGIS GIS Server Basic (Windows) Additional Core 365 Day Term License	\$1,350.00
	160052	ArcGIS GIS Server Basic (Windows) Additional Core 90 Day Term License	\$675.00

	160050	ArcGIS GIS Server Basic (Windows) Additional Core 30 Day Term License	\$270.00
4		ArcGIS GIS Server Workgroup - Term License Prices	
	160708	ArcGIS GIS Server Workgroup Advanced Up to Four Cores 365 Day Term License	\$10,800.00
	160709	ArcGIS GIS Server Workgroup Advanced Up to Four Cores 90 Day Term License	\$5,400.00
	160707	ArcGIS GIS Server Workgroup Advanced Up to Four Cores 30 Day Term License	\$2,070.00
	160726	ArcGIS GIS Server Workgroup Standard Up to Four Cores 365 Day Term License	\$5,400.00
	160727	ArcGIS GIS Server Workgroup Standard Up to Four Cores 90 Day Term License	\$2,700.00
	160725	ArcGIS GIS Server Workgroup Standard Up to Four Cores 30 Day Term License	\$1,080.00
	160717	ArcGIS GIS Server Workgroup Basic Maximum Four Cores 365 Day Term License	\$2,700.00
	160718	ArcGIS GIS Server Workgroup Basic Maximum Four Cores 90 Day Term License	\$1,350.00
	160716	ArcGIS GIS Server Workgroup Basic Maximum Four Cores 30 Day Term License	\$540.00
ArcGIS Server Extension Prices			
4.1		ArcGIS Data Interoperability for ArcGIS GIS Server - Perpetual License Prices	
	160506	ArcGIS Data Interoperability for ArcGIS GIS Server Standard or Advanced (Windows) Up to Four Cores License	\$9,000.00
	161019	ArcGIS Data Interoperability for ArcGIS GIS Server Standard and Advanced (Windows) Additional Core License	\$2,250.00
	160503	ArcGIS Data Interoperability for ArcGIS GIS Server Workgroup Standard or Advanced Maximum Four Cores License	\$4,500.00
4.1		ArcGIS Data Interoperability for ArcGIS GIS Server - Maintenance Prices	
	161364	ArcGIS Data Interoperability for ArcGIS GIS Server Standard and Advanced Up to Four Cores Maintenance	\$2,500.00
	161405	ArcGIS Data Interoperability for ArcGIS GIS Server Standard and Advanced Additional Core Maintenance	\$625.00
	161362	ArcGIS Data Interoperability for ArcGIS GIS Server Workgroup Standard and Advanced Maximum Four Cores Maintenance	\$1,250.00
4.1		ArcGIS Data Interoperability for ArcGIS GIS Server - Term License Prices	
	160764	ArcGIS Data Interoperability for ArcGIS GIS Server Standard and Advanced (Windows) Up to Four Cores 365 Day Term License	\$5,400.00
	160765	ArcGIS Data Interoperability for ArcGIS GIS Server Standard and Advanced (Windows) Up to Four Cores 90 Day Term License	\$2,700.00
	160763	ArcGIS Data Interoperability for ArcGIS GIS Server Standard and Advanced (Windows) Up to Four Cores 30 Day Term License	\$1,080.00
	160385	ArcGIS Data Interoperability for ArcGIS GIS Server Standard and Advanced (Windows) Additional Core 365 Day Term License	\$1,350.00
	160159	ArcGIS Data Interoperability for ArcGIS GIS Server Standard and Advanced (Windows) Additional Core 90 Day Term License	\$675.00
	160158	ArcGIS Data Interoperability for ArcGIS GIS Server Standard and Advanced (Windows) Additional Core 30 Day Term License	\$270.00
	160767	ArcGIS Data Interoperability for ArcGIS GIS Server Workgroup Standard and Advanced Maximum Four Cores 365 Day Term License	\$2,700.00
	160768	ArcGIS Data Interoperability for ArcGIS GIS Server Workgroup Standard and Advanced Maximum Four Cores 90 Day Term License	\$1,350.00
	160766	ArcGIS Data Interoperability for ArcGIS GIS Server Workgroup Standard and Advanced Maximum Four Cores 30 Day Term License	\$540.00
4.2		ArcGIS Data Reviewer for ArcGIS GIS Server - Perpetual License Prices	
	160491	ArcGIS Data Reviewer for ArcGIS GIS Server Standard or Advanced (Windows) Up to Four Cores License	\$9,000.00
	161078	ArcGIS Data Reviewer for ArcGIS GIS Server Standard or Advanced (Windows) Additional Core License	\$2,250.00

	160492	ArcGIS Data Reviewer for ArcGIS GIS Server Workgroup Standard or Advanced Maximum Four Cores License	\$4,500.00
4.2		ArcGIS Data Reviewer for ArcGIS GIS Server - Maintenance Prices	
	161350	ArcGIS Data Reviewer for ArcGIS GIS Server Standard or Advanced (Windows) Up to Four Cores Maintenance	\$2,500.00
	161400	ArcGIS Data Reviewer for ArcGIS GIS Server Standard or Advanced (Windows) Additional Core Maintenance	\$625.00
	161351	ArcGIS Data Reviewer for ArcGIS GIS Server Workgroup Standard or Advanced Maximum Four Cores Maintenance	\$1,250.00
4.2		ArcGIS Data Reviewer for ArcGIS GIS Server - Term License Prices	
	160752	ArcGIS Data Reviewer for ArcGIS GIS Server Standard or Advanced (Windows) Up to Four Cores 365 Day Term License	\$5,400.00
	160753	ArcGIS Data Reviewer for ArcGIS GIS Server Standard or Advanced (Windows) Up to Four Cores 90 Day Term License	\$2,700.00
	160751	ArcGIS Data Reviewer for ArcGIS GIS Server Standard or Advanced (Windows) Up to Four Cores 30 Day Term License	\$1,080.00
	160646	ArcGIS Data Reviewer for ArcGIS GIS Server Standard or Advanced (Windows) Additional Core 365 Day Term License	\$1,350.00
	160382	ArcGIS Data Reviewer for ArcGIS GIS Server Standard or Advanced (Windows) Additional Core 90 Day Term License	\$675.00
	160381	ArcGIS Data Reviewer for ArcGIS GIS Server Standard or Advanced (Windows) Additional Core 30 Day Term License	\$270.00
	160755	ArcGIS Data Reviewer for ArcGIS GIS Server Workgroup Standard or Advanced Maximum Four Cores 365 Day Term License	\$2,700.00
	160756	ArcGIS Data Reviewer for ArcGIS GIS Server Workgroup Standard or Advanced Maximum Four Cores 90 Day Term License	\$1,350.00
	160754	ArcGIS Data Reviewer for ArcGIS GIS Server Workgroup Standard or Advanced Maximum Four Cores 30 Day Term License	\$540.00
4.3		Network Analyst for ArcGIS GIS Server - Perpetual License Prices	
	160509	ArcGIS Network Analyst for ArcGIS GIS Server Standard (Windows) Up to Four Cores License	\$9,000.00
	161022	ArcGIS Network Analyst for ArcGIS GIS Server Standard (Windows) Additional Core License	\$2,250.00
	160510	ArcGIS Network Analyst for ArcGIS GIS Server Workgroup Standard Maximum Four Cores License	\$4,500.00
4.3		Network Analyst for ArcGIS GIS Server - Maintenance Prices	
	161366	ArcGIS Network Analyst for ArcGIS GIS Server Standard Up to Four Cores Maintenance	\$2,500.00
	161407	ArcGIS Network Analyst for ArcGIS GIS Server Standard Additional Core Maintenance	\$625.00
	161367	ArcGIS Network Analyst for ArcGIS GIS Server Workgroup Standard Maximum Four Cores Maintenance	\$1,250.00
4.3		Network Analyst for ArcGIS GIS Server - Term License Prices	
	160779	ArcGIS Network Analyst for ArcGIS GIS Server Standard (Windows) Up to Four Cores 365 Day Term License	\$5,400.00
	160780	ArcGIS Network Analyst for ArcGIS GIS Server Standard (Windows) Up to Four Cores 90 Day Term License	\$2,700.00
	160778	ArcGIS Network Analyst for ArcGIS GIS Server Standard (Windows) Up to Four Cores 30 Day Term License	\$1,080.00
	160782	ArcGIS Network Analyst for ArcGIS GIS Server Workgroup Standard Maximum Four Cores 365 Day Term License	\$2,700.00
	160783	ArcGIS Network Analyst for ArcGIS GIS Server Workgroup Standard Maximum Four Cores 90 Day Term License	\$1,350.00

	160781	ArcGIS Network Analyst for ArcGIS GIS Server Workgroup Standard Maximum Four Cores 30 Day Term License	\$540.00
	160869	ArcGIS Network Analyst for ArcGIS GIS Server Standard (Windows) Additional Core 365 Day Term License	\$1,350.00
	160806	ArcGIS Network Analyst for ArcGIS GIS Server Standard (Windows) Additional Core 90 Day Term License	\$675.00
	160805	ArcGIS Network Analyst for ArcGIS GIS Server Standard (Windows) Additional Core 30 Day Term License	\$270.00
4.4		ArcGIS Pipeline Referencing for ArcGIS GIS Server - Perpetual License Prices	
	153473	ArcGIS Pipeline Referencing for ArcGIS GIS Server Standard or Advanced (Windows) Up to Four Cores License	\$9,000.00
	153477	ArcGIS Pipeline Referencing for ArcGIS GIS Server Standard or Advanced (Windows) Additional Core License	\$2,250.00
	153552	ArcGIS Pipeline Referencing for ArcGIS GIS Server Workgroup Standard or Advanced Up to Four Cores License	\$4,500.00
4.4		ArcGIS Pipeline Referencing for ArcGIS GIS Server - Maintenance Prices	
	153544	ArcGIS Pipeline Referencing for ArcGIS GIS Server Standard or Advanced (Windows) Up to Four Cores Maintenance	\$2,500.00
	153546	ArcGIS Pipeline Referencing for ArcGIS GIS Server Workgroup Standard or Advanced Up to Four Cores Maintenance	\$1,250.00
	153548	ArcGIS Pipeline Referencing for ArcGIS GIS Server Standard or Advanced (Windows) Additional Core Maintenance	\$625.00
4.4		ArcGIS Pipeline Referencing for ArcGIS GIS Server - Term License Prices	
	153497	ArcGIS Pipeline Referencing for ArcGIS GIS Server Standard or Advanced (Windows) Up to Four Cores 365 Day Term License	\$5,400.00
	153496	ArcGIS Pipeline Referencing for ArcGIS GIS Server Standard or Advanced (Windows) Up to Four Cores 90 Day Term License	\$2,700.00
	153495	ArcGIS Pipeline Referencing for ArcGIS GIS Server Standard or Advanced (Windows) Up to Four Cores 30 Day Term License	\$1,080.00
	153500	ArcGIS Pipeline Referencing for ArcGIS GIS Server Standard or Advanced (Windows) Additional Core 365 Day Term License	\$1,350.00
	153499	ArcGIS Pipeline Referencing for ArcGIS GIS Server Standard or Advanced (Windows) Additional Core 90 Day Term License	\$675.00
	153498	ArcGIS Pipeline Referencing for ArcGIS GIS Server Standard or Advanced (Windows) Additional Core 30 Day Term License	\$270.00
	153558	ArcGIS Pipeline Referencing for ArcGIS GIS Server Workgroup Standard or Advanced Up to Four Cores 365 Day Term License	\$2,700.00
	153557	ArcGIS Pipeline Referencing for ArcGIS GIS Server Workgroup Standard or Advanced Up to Four Cores 90 Day Term License	\$1,350.00
	153556	ArcGIS Pipeline Referencing for ArcGIS GIS Server Workgroup Standard or Advanced Up to Four Cores 30 Day Term License	\$540.00
4.5		Workflow Manager for ArcGIS GIS Server - Perpetual License Prices	
	160514	ArcGIS Workflow Manager (Classic) for ArcGIS GIS Server Standard or Advanced (Windows) Up to Four Cores License	\$9,000.00
	161047	ArcGIS Workflow Manager (Classic) for ArcGIS GIS Server Standard or Advanced (Windows) Additional Core License	\$2,250.00
	160516	ArcGIS Workflow Manager (Classic) for ArcGIS GIS Server Workgroup Standard or Advanced Maximum Four Cores License	\$4,500.00
4.5		Workflow Manager for ArcGIS GIS Server - Maintenance Prices	
	161370	ArcGIS Workflow Manager (Classic) for ArcGIS GIS Server Standard or Advanced Up to Four Cores Maintenance	\$2,500.00

	161409	ArcGIS Workflow Manager (Classic) for ArcGIS GIS Server Standard or Advanced Additional Core Maintenance	\$625.00
	161372	ArcGIS Workflow Manager (Classic) for ArcGIS GIS Server Workgroup Standard or Advanced Maximum Four Cores Maintenance	\$1,250.00
4.5		Workflow Manager for ArcGIS GIS Server - Term License Prices	
	160729	ArcGIS Workflow Manager (Classic) for ArcGIS GIS Server Standard or Advanced (Windows) Up to Four Cores 365 Day Term License	\$5,400.00
	160730	ArcGIS Workflow Manager (Classic) for ArcGIS GIS Server Standard or Advanced (Windows) Up to Four Cores 90 Day Term License	\$2,700.00
	160728	ArcGIS Workflow Manager (Classic) for ArcGIS GIS Server Standard or Advanced (Windows) Up to Four Cores 30 Day Term License	\$1,080.00
	160373	ArcGIS Workflow Manager (Classic) for ArcGIS GIS Server Standard or Advanced (Windows) Additional Core 365 Day Term License	\$1,350.00
	160155	ArcGIS Workflow Manager (Classic) for ArcGIS GIS Server Standard or Advanced (Windows) Additional Core 90 Day Term License	\$675.00
	160154	ArcGIS Workflow Manager (Classic) for ArcGIS GIS Server Standard or Advanced (Windows) Additional Core 30 Day Term License	\$270.00
	160732	ArcGIS Workflow Manager (Classic) for ArcGIS GIS Server Workgroup Standard or Advanced Maximum Four Cores 365 Day Term License	\$2,700.00
	160733	ArcGIS Workflow Manager (Classic) for ArcGIS GIS Server Workgroup Standard or Advanced Maximum Four Cores 90 Day Term License	\$1,350.00
	160731	ArcGIS Workflow Manager (Classic) for ArcGIS GIS Server Workgroup Standard or Advanced Maximum Four Cores 30 Day Term License	\$540.00
4.6		ArcGIS for Maritime for ArcGIS GIS Server - Perpetual License Prices	
	160484	ArcGIS for Maritime for ArcGIS GIS Server Standard or Advanced (Windows) Up to Four Cores License	\$9,000.00
	161112	ArcGIS for Maritime for ArcGIS GIS Server Standard or Advanced (Windows) Additional Core License	\$2,250.00
	160485	ArcGIS for Maritime for ArcGIS GIS Server Workgroup Standard or Advanced Maximum Four Cores License	\$4,500.00
4.6		ArcGIS for Maritime for ArcGIS GIS Server - Maintenance Prices	
	161344	ArcGIS for Maritime for ArcGIS GIS Server Standard or Advanced (Windows) Up to Four Cores Maintenance	\$2,500.00
	161397	ArcGIS for Maritime for ArcGIS GIS Server Standard or Advanced (Windows) Additional Core Maintenance	\$625.00
	161345	ArcGIS for Maritime for ArcGIS GIS Server Workgroup Standard or Advanced Up to Four Cores Maintenance	\$1,250.00
4.6		ArcGIS for Maritime for ArcGIS GIS Server - Term License Prices	
	160743	ArcGIS for Maritime for ArcGIS GIS Server Standard or Advanced (Windows) Up to Four Cores 365 Day Term License	\$5,400.00
	160744	ArcGIS for Maritime for ArcGIS GIS Server Standard or Advanced (Windows) Up to Four Cores 90 Day Term License	\$2,700.00
	160742	ArcGIS for Maritime for ArcGIS GIS Server Standard or Advanced (Windows) Up to Four Cores 30 Day Term License	\$1,080.00
	160643	ArcGIS for Maritime for ArcGIS GIS Server Standard or Advanced (Windows) Additional Core 365 Day Term License	\$1,350.00
	160376	ArcGIS for Maritime for ArcGIS GIS Server Standard or Advanced (Windows) Additional Core 90 Day Term License	\$675.00
	160375	ArcGIS for Maritime for ArcGIS GIS Server Standard or Advanced (Windows) Additional Core 30 Day Term License	\$270.00

	160914	ArcGIS for Maritime for ArcGIS GIS Server Workgroup Standard or Advanced Maximum Four Cores 365 Day Term License	\$2,700.00
	160915	ArcGIS for Maritime for ArcGIS GIS Server Workgroup Standard or Advanced Maximum Four Cores 90 Day Term License	\$1,350.00
	160913	ArcGIS for Maritime for ArcGIS GIS Server Workgroup Standard or Advanced Maximum Four Cores 30 Day Term License	\$540.00
4.7		ArcGIS Defense Mapping for ArcGIS GIS Server - Perpetual License Prices	
	160495	ArcGIS Defense Mapping for ArcGIS GIS Server Advanced (Windows) Up to Four Cores License	\$9,000.00
	161108	ArcGIS Defense Mapping for ArcGIS GIS Server Advanced (Windows) Additional Core License	\$2,250.00
	160496	ArcGIS Defense Mapping for ArcGIS GIS Server Workgroup Advanced Maximum Four Cores License	\$4,500.00
4.7		ArcGIS Defense Mapping for ArcGIS GIS Server - Maintenance Prices	
	161354	ArcGIS Defense Mapping for ArcGIS GIS Server Advanced (Windows) Up to Four Cores Maintenance	\$2,500.00
	161402	ArcGIS Defense Mapping for ArcGIS GIS Server Advanced (Windows) Additional Core Maintenance	\$625.00
	161355	ArcGIS Defense Mapping for ArcGIS GIS Server Workgroup Advanced Up to Four Cores Maintenance	\$1,250.00
4.7		ArcGIS Defense Mapping for ArcGIS GIS Server - Term License Prices	
	160749	ArcGIS Defense Mapping for ArcGIS GIS Server Advanced (Windows) Up to Four Cores 365 Day Term License	\$5,400.00
	160750	ArcGIS Defense Mapping for ArcGIS GIS Server Advanced (Windows) Up to Four Cores 90 Day Term License	\$2,700.00
	160748	ArcGIS Defense Mapping for ArcGIS GIS Server Advanced (Windows) Up to Four Cores 30 Day Term License	\$1,080.00
	160645	ArcGIS Defense Mapping for ArcGIS GIS Server Advanced (Windows) Additional Core 365 Day Term License	\$1,350.00
	160380	ArcGIS Defense Mapping for ArcGIS GIS Server Advanced (Windows) Additional Core 90 Day Term License	\$675.00
	160379	ArcGIS Defense Mapping for ArcGIS GIS Server Advanced (Windows) Additional Core 30 Day Term License	\$270.00
	160920	ArcGIS Defense Mapping for ArcGIS GIS Server Workgroup Advanced Maximum Four Cores 365 Day Term License	\$2,700.00
	160921	ArcGIS Defense Mapping for ArcGIS GIS Server Workgroup Advanced Maximum Four Cores 90 Day Term License	\$1,350.00
	160919	ArcGIS Defense Mapping for ArcGIS GIS Server Workgroup Advanced Maximum Four Cores 30 Day Term License	\$540.00
4.8		ArcGIS Production Mapping for ArcGIS GIS Server - Perpetual License Prices	
	160497	ArcGIS Production Mapping for ArcGIS GIS Server Standard or Advanced (Windows) Up to Four Cores License	\$9,000.00
	161097	ArcGIS Production Mapping for ArcGIS GIS Server Standard or Advanced (Windows) Additional Core License	\$2,250.00
	160498	ArcGIS Production Mapping for ArcGIS GIS Server Workgroup Standard or Advanced Maximum Four Cores License	\$4,500.00
4.8		ArcGIS Production Mapping for ArcGIS GIS Server - Maintenance Prices	
	161356	ArcGIS Production Mapping for ArcGIS GIS Server Standard or Advanced (Windows) Up to Four Cores Maintenance	\$2,500.00
	161403	ArcGIS Production Mapping for ArcGIS GIS Server Standard or Advanced (Windows) Additional Core Maintenance	\$625.00

	161357	ArcGIS Production Mapping for ArcGIS GIS Server Workgroup Standard or Advanced Maximum Four Cores License	\$1,250.00
4.8		ArcGIS Production Mapping for ArcGIS GIS Server - Term License Prices	
	160785	ArcGIS Production Mapping for ArcGIS GIS Server Standard or Advanced (Windows) Up to Four Cores 365 Day Term License	\$5,400.00
	160786	ArcGIS Production Mapping for ArcGIS GIS Server Standard or Advanced (Windows) Up to Four Cores 90 Day Term License	\$2,700.00
	160784	ArcGIS Production Mapping for ArcGIS GIS Server Standard or Advanced (Windows) Up to Four Cores 30 Day Term License	\$1,080.00
	160648	ArcGIS Production Mapping for ArcGIS GIS Server Standard or Advanced (Windows) Additional Core 365 Day Term License	\$1,350.00
	160388	ArcGIS Production Mapping for ArcGIS GIS Server Standard or Advanced (Windows) Additional Core 90 Day Term License	\$675.00
	160387	ArcGIS Production Mapping for ArcGIS GIS Server Standard or Advanced (Windows) Additional Core 30 Day Term License	\$270.00
	160924	ArcGIS Production Mapping for ArcGIS GIS Server Workgroup Standard or Advanced Maximum Four Cores 365 Day Term License	\$2,700.00
	160925	ArcGIS Production Mapping for ArcGIS GIS Server Workgroup Standard or Advanced Maximum Four Cores 90 Day Term License	\$1,350.00
	160923	ArcGIS Production Mapping for ArcGIS GIS Server Workgroup Standard or Advanced Maximum Four Cores 30 Day Term License	\$540.00
4.9		ArcGIS Roads and Highways for ArcGIS GIS Server - Perpetual License Prices	
	172423	ArcGIS Roads and Highways for ArcGIS GIS Server Standard or Advanced (Windows) Up to Four Cores License	\$9,000.00
	161083	ArcGIS Roads and Highways for ArcGIS GIS Server Standard or Advanced (Windows) Additional Core License	\$2,250.00
	172426	ArcGIS Roads and Highways for ArcGIS GIS Server Workgroup Standard or Advanced Maximum Four Cores License	\$4,500.00
4.9		ArcGIS Roads and Highways for ArcGIS GIS Server - Maintenance Prices	
	161380	ArcGIS Roads and Highways for ArcGIS GIS Server Standard or Advanced (Windows) Up to Four Cores Maintenance	\$2,500.00
	161414	ArcGIS Roads and Highways for ArcGIS GIS Server Standard or Advanced (Windows) Additional Core Maintenance	\$625.00
	161360	ArcGIS Roads and Highways for ArcGIS GIS Server Workgroup Standard or Advanced Up to Four Cores Maintenance	\$1,250.00
4.9		ArcGIS Roads and Highways for ArcGIS GIS Server - Term License Prices	
	172451	ArcGIS Roads and Highways for ArcGIS GIS Server Standard or Advanced (Windows) Up to Four Cores 365 Day Term License	\$5,400.00
	172453	ArcGIS Roads and Highways for ArcGIS GIS Server Standard or Advanced (Windows) Up to Four Cores 90 Day Term License	\$2,700.00
	172452	ArcGIS Roads and Highways for ArcGIS GIS Server Standard or Advanced (Windows) Up to Four Cores 30 Day Term License	\$1,080.00
	160391	ArcGIS Roads and Highways for ArcGIS GIS Server Standard or Advanced (Windows) Additional Core 365 Day Term License	\$1,350.00
	160163	ArcGIS Roads and Highways for ArcGIS GIS Server Standard or Advanced (Windows) Additional Core 90 Day Term License	\$675.00
	160162	ArcGIS Roads and Highways for ArcGIS GIS Server Standard or Advanced (Windows) Additional Core 30 Day Term License	\$270.00
	172457	ArcGIS Roads and Highways for ArcGIS GIS Server Workgroup Standard or Advanced Maximum Four Cores 365 Day Term License	\$2,700.00

	172459	ArcGIS Roads and Highways for ArcGIS GIS Server Workgroup Standard or Advanced Maximum Four Cores 90 Day Term License	\$1,350.00
	172458	ArcGIS Roads and Highways for ArcGIS GIS Server Workgroup Standard or Advanced Maximum Four Cores 30 Day Term License	\$540.00
4.10		Esri Roads and Highways Roadway Reporter or ArcGIS GIS Server - Perpetual License Prices	
	160583	Esri Roads and Highways Roadway Reporter for ArcGIS GIS Server Up to 50 Users License	\$18,000.00
	160582	Esri Roads and Highways Roadway Reporter for ArcGIS GIS Server Up to 250 Users License	\$36,000.00
	160584	Esri Roads and Highways Roadway Reporter for ArcGIS GIS Server Up to 500 Users License	\$54,000.00
4.10		Esri Roads and Highways Roadway Reporter or ArcGIS GIS Server - Maintenance License Prices	
	161427	Esri Roads and Highways Roadway Reporter for ArcGIS GIS Server Up to 50 Users License Maintenance	\$5,000.00
	161426	Esri Roads and Highways Roadway Reporter for ArcGIS GIS Server Up to 250 Users License Maintenance	\$10,000.00
	161428	Esri Roads and Highways Roadway Reporter for ArcGIS GIS Server Up to 500 Users License Maintenance	\$15,000.00
4.10		Esri Roads and Highways Roadway Reporter or ArcGIS GIS Server - Term License Prices	
	160922	Esri Roads and Highways Roadway Reporter for ArcGIS GIS Server Up to 50 Users Term License	\$10,800.00
	160911	Esri Roads and Highways Roadway Reporter for ArcGIS GIS Server Up to 250 Users Term License	\$21,600.00
	160912	Esri Roads and Highways Roadway Reporter for ArcGIS GIS Server Up to 500 Users Term License	\$32,400.00
4.11		ArcGIS Utility Network Management - Perpetual License Prices	
	162293	ArcGIS Utility Network Management for ArcGIS GIS Server Standard or Advanced (Windows) Up to Four Cores License	\$9,000.00
	162296	ArcGIS Utility Network Management for ArcGIS GIS Server Standard or Advanced (Windows) Additional Core License	\$2,250.00
4.11		ArcGIS Utility Network Management - Maintenance Prices	
	162295	ArcGIS Utility Network Management for ArcGIS GIS Server Standard or Advanced Up to Four Cores Maintenance	\$2,500.00
	162298	ArcGIS Utility Network Management for ArcGIS GIS Server Standard or Advanced Additional Core Maintenance	\$625.00
4.11		ArcGIS Utility Network Management - Term License Prices	
	162359	ArcGIS Utility Network Management for ArcGIS GIS Server Standard or Advanced (Windows) Up to Four Cores 365 Day Term License	\$5,400.00
	162357	ArcGIS Utility Network Management for ArcGIS GIS Server Standard or Advanced (Windows) Up to Four Cores 90 Day Term License	\$2,700.00
	162355	ArcGIS Utility Network Management for ArcGIS GIS Server Standard or Advanced (Windows) Up to Four Cores 30 Day Term License	\$1,080.00
	162360	ArcGIS Utility Network Management for ArcGIS GIS Server Standard or Advanced (Windows) Additional Core 365 Day Term License	\$1,350.00
	162358	ArcGIS Utility Network Management for ArcGIS GIS Server Standard or Advanced (Windows) Additional Core 90 Day Term License	\$675.00
	162356	ArcGIS Utility Network Management for ArcGIS GIS Server Standard or Advanced (Windows) Additional Core 30 Day Term License	\$270.00
4.12		ArcGIS LocateXT - Perpetual License Prices	
	167335	ArcGIS LocateXT for ArcGIS GIS Server Standard or Advanced (Windows) Up to Four Cores License	\$9,000.00
	167337	ArcGIS LocateXT for ArcGIS GIS Server Standard or Advanced (Windows) Additional Core License	\$2,250.00
	167340	ArcGIS LocateXT for ArcGIS GIS Server Workgroup Standard or Advanced Maximum Four Cores License	\$4,500.00

4.12		ArcGIS LocateXT - Maintenance Prices	
	167400	ArcGIS LocateXT for ArcGIS GIS Server Standard or Advanced (Windows) Up to Four Cores Maintenance	\$2,500.00
	167444	ArcGIS LocateXT for ArcGIS GIS Server Standard or Advanced (Windows) Additional Core Maintenance	\$625.00
	167442	ArcGIS LocateXT for ArcGIS GIS Server Workgroup Standard or Advanced Maximum Four Cores Maintenance	\$1,250.00
4.12		ArcGIS LocateXT - Term License Prices	
	167412	ArcGIS LocateXT for ArcGIS GIS Server Standard or Advanced (Windows) Up to Four Cores 365 Day Term License	\$5,400.00
	167423	ArcGIS LocateXT for ArcGIS GIS Server Standard or Advanced (Windows) Up to Four Cores 90 Day Term License	\$2,700.00
	167422	ArcGIS LocateXT for ArcGIS GIS Server Standard or Advanced (Windows) Up to Four Cores 30 Day Term License	\$1,080.00
	167416	ArcGIS LocateXT for ArcGIS GIS Server Standard or Advanced (Windows) Additional Core 365 Day Term License	\$1,350.00
	167431	ArcGIS LocateXT for ArcGIS GIS Server Standard or Advanced (Windows) Additional Core 90 Day Term License	\$675.00
	167430	ArcGIS LocateXT for ArcGIS GIS Server Standard or Advanced (Windows) Additional Core 30 Day Term License	\$270.00
	167414	ArcGIS LocateXT for ArcGIS GIS Server Workgroup Standard or Advanced Maximum Four Cores 365 Day Term License	\$2,700.00
	167427	ArcGIS LocateXT for ArcGIS GIS Server Workgroup Standard or Advanced Maximum Four Cores 90 Day Term License	\$1,350.00
	167426	ArcGIS LocateXT for ArcGIS GIS Server Workgroup Standard or Advanced Maximum Four Cores 30 Day Term License	\$540.00
4.13		ArcGIS Enterprise Server Upgrades - Perpetual License Prices	
4.13		ArcGIS Enterprise from ArcGIS Enterprise	
	154623	ArcGIS Enterprise Advanced (Windows) Up to Four Cores Upgrade from ArcGIS Enterprise Workgroup Standard Up to Four Cores	\$27,000.00
	154625	ArcGIS Enterprise Advanced (Windows) Up to Four Cores Upgrade from ArcGIS Enterprise Workgroup Advanced Up to Four Cores	\$18,000.00
	154627	ArcGIS Enterprise Advanced (Windows) Up to Four Cores Upgrade from ArcGIS Enterprise Standard	\$18,000.00
	154637	ArcGIS Enterprise Advanced (Windows) Up to Four Cores Upgrade from ArcGIS Enterprise Workgroup Standard Up to Two Cores	\$31,500.00
	154639	ArcGIS Enterprise Advanced (Windows) Up to Four Cores Upgrade from ArcGIS Enterprise Workgroup Advanced Up to Two Cores	\$27,000.00
	154621	ArcGIS Enterprise Standard (Windows) Up to Four Cores Upgrade from ArcGIS Enterprise Workgroup Standard Up to Four Cores	\$9,000.00
	154633	ArcGIS Enterprise Standard (Windows) Up to Four Cores Upgrade from ArcGIS Enterprise Workgroup Standard Up to Two Cores	\$13,500.00
	154635	ArcGIS Enterprise Standard (Windows) Up to Four Cores Upgrade from ArcGIS Enterprise Workgroup Advanced Up to Two Cores	\$9,000.00
	154631	ArcGIS Enterprise Workgroup Advanced Up to Two Cores Upgrade from ArcGIS Enterprise Workgroup Standard Up to Two Cores	\$4,500.00
4.13		ArcGIS Enterprise from ArcGIS GIS Server - Perpetual License Prices	
	154783	ArcGIS Enterprise Advanced (Windows) Up to Four Cores Upgrade from ArcGIS GIS Server Basic	\$27,000.00
	154747	ArcGIS Enterprise Advanced (Windows) Up to Four Cores Upgrade from ArcGIS GIS Server Workgroup Basic Up to Four Cores	\$31,500.00

	154745	ArcGIS Enterprise Standard (Windows) Up to Four Cores Upgrade from ArcGIS GIS Server Workgroup Basic Up to Four Cores	\$13,500.00
	154781	ArcGIS Enterprise Standard (Windows) Up to Four Cores Upgrade from ArcGIS GIS Server Basic	\$9,000.00
	154750	ArcGIS Enterprise Workgroup Advanced Four Cores Upgrade from ArcGIS GIS Server Workgroup Basic Four Cores	\$13,500.00
	154749	ArcGIS Enterprise Workgroup Standard Four Cores Upgrade from ArcGIS GIS Server Workgroup Basic Four Cores	\$4,500.00
4.13		ArcGIS GIS Server from ArcGIS Server Upgrades - Perpetual License Prices	
	154825	ArcGIS GIS Server Advanced (Windows) Up to Four Cores Upgrade from ArcGIS GIS Server Standard	\$18,000.00
	154831	ArcGIS GIS Server Advanced (Windows) Additional Cores Upgrade from ArcGIS GIS Server Standard	\$4,500.00
	154823	ArcGIS GIS Server Advanced (Windows) Up to Four Cores Upgrade from ArcGIS GIS Server Basic	\$27,000.00
	154829	ArcGIS GIS Server Advanced (Windows) Additional Cores Upgrade from ArcGIS GIS Server Basic	\$6,750.00
	154821	ArcGIS GIS Server Standard (Windows) Up to Four Cores Upgrade from ArcGIS GIS Server Basic	\$9,000.00
	154827	ArcGIS GIS Server Standard (Windows) Additional Cores Upgrade from ArcGIS GIS Server Basic	\$2,250.00
	154861	ArcGIS GIS Server Standard (Windows) Up to Four Cores Upgrade from ArcGIS GIS Server Workgroup Advanced Up to Two Cores	\$9,000.00
	154865	ArcGIS GIS Server Advanced (Windows) Up to Four Cores Upgrade from ArcGIS GIS Server Workgroup Advanced Up to Two Cores	\$27,000.00
	154816	ArcGIS GIS Server Advanced (Windows) Up to Four Cores Upgrade from ArcGIS GIS Server Workgroup Advanced Up to Four Cores	\$18,000.00
	154820	ArcGIS GIS Server Workgroup Advanced Additional Cores Upgrade from ArcGIS GIS Server Workgroup Standard	\$2,250.00
	154857	ArcGIS GIS Server Workgroup Advanced Up to Two Cores Upgrade from ArcGIS GIS Server Workgroup Standard	\$4,500.00
	154859	ArcGIS GIS Server Standard (Windows) Up to Four Cores Upgrade from ArcGIS GIS Server Workgroup Standard Up to Two Cores	\$13,500.00
	154863	ArcGIS GIS Server Advanced (Windows) Up to Four Cores Upgrade from ArcGIS GIS Server Workgroup Standard Up to Two Cores	\$31,500.00
	154812	ArcGIS GIS Server Standard (Windows) Up to Four Cores Upgrade from ArcGIS GIS Server Workgroup Standard Up to Four Cores	\$9,000.00
	154814	ArcGIS GIS Server Advanced (Windows) Up to Four Cores Upgrade from ArcGIS GIS Server Workgroup Standard Up to Four Cores	\$27,000.00
	154806	ArcGIS GIS Server Basic (Windows) Up to Four Cores Upgrade from ArcGIS GIS Server Workgroup Basic Up to Four Cores	\$4,500.00
	154808	ArcGIS GIS Server Standard (Windows) Up to Four Cores Upgrade from ArcGIS GIS Server Workgroup Basic Up to Four Cores	\$13,500.00
	154810	ArcGIS GIS Server Advanced (Windows) Up to Four Cores Upgrade from ArcGIS GIS Server Workgroup Basic Up to Four Cores	\$31,500.00
	154818	ArcGIS GIS Server Workgroup Standard Four Cores Upgrade from ArcGIS GIS Server Workgroup Basic	\$4,500.00
	154819	ArcGIS GIS Server Workgroup Advanced Four Cores Upgrade from ArcGIS GIS Server Workgroup Basic	\$13,500.00
		ArcGIS Enterprise Additional Capability Servers	
5		ArcGIS GeoAnalytics Server - Perpetual License Prices	
	160470	ArcGIS GeoAnalytics Server (Windows) Up to Four Cores License	\$18,000.00
	160031	ArcGIS GeoAnalytics Server (Windows) Additional Core (up to 32 per server) License	\$4,500.00
	160037	ArcGIS GeoAnalytics Server (Windows) Additional Core (more than 32 per Server) License	\$2,250.00
	160472	ArcGIS GeoAnalytics Server Workgroup Up to Four Cores License	\$9,000.00

5		ArcGIS GeoAnalytics Server - Maintenance Prices	
	161334	ArcGIS GeoAnalytics Server Up to Four Cores Maintenance	\$5,000.00
	161392	ArcGIS GeoAnalytics Server Additional Core (up to 32 per server) Maintenance	\$1,250.00
	161419	ArcGIS GeoAnalytics Server Additional Core (more than 32 per Server) Maintenance	\$625.00
	161336	ArcGIS GeoAnalytics Server Workgroup Up to Four Cores Maintenance	\$2,500.00
5		ArcGIS GeoAnalytics Server - Term License Prices	
	160669	ArcGIS GeoAnalytics Server (Windows) Up to Four Cores 365 Day Term License	\$10,800.00
	160670	ArcGIS GeoAnalytics Server (Windows) Up to Four Cores 90 Day Term License	\$5,400.00
	160668	ArcGIS GeoAnalytics Server (Windows) Up to Four Cores 30 Day Term License	\$2,070.00
	160539	ArcGIS GeoAnalytics Server (Windows) Additional Core (up to 32 per server) 365 Day Term License	\$2,700.00
	160169	ArcGIS GeoAnalytics Server (Windows) Additional Core (up to 32 per server) 90 Day Term License	\$1,350.00
	160168	ArcGIS GeoAnalytics Server (Windows) Additional Core (up to 32 per server) 30 Day Term License	\$518.00
	160653	ArcGIS GeoAnalytics Server (Windows) Additional Core (more than 32 per Server) 365 Day Term License	\$1,350.00
	160537	ArcGIS GeoAnalytics Server (Windows) Additional Core (more than 32 per Server) 90 Day Term License	\$675.00
	160536	ArcGIS GeoAnalytics Server (Windows) Additional Core (more than 32 per Server) 30 Day Term License	\$259.00
	160672	ArcGIS GeoAnalytics Server Workgroup Up to Four Cores 365 Day Term License	\$5,400.00
	160673	ArcGIS GeoAnalytics Server Workgroup Up to Four Cores 90 Day Term License	\$2,700.00
	160671	ArcGIS GeoAnalytics Server Workgroup Up to Four Cores 30 Day Term License	\$1,080.00
5.1		ArcGIS GeoEvent Server - Perpetual License Prices	
	160474	ArcGIS GeoEvent Server (Windows) Up to Four Cores License	\$18,000.00
	161089	ArcGIS GeoEvent Server (Windows) Additional Core (up to 32 per server) License	\$4,500.00
	160054	ArcGIS GeoEvent Server (Windows) Additional Core (more than 32 per Server) License	\$2,250.00
	160475	ArcGIS GeoEvent Server Workgroup Up to Four Cores License	\$9,000.00
5.1		ArcGIS GeoEvent Server - Maintenance Prices	
	161337	ArcGIS GeoEvent Server Up to Four Cores Maintenance	\$5,000.00
	161387	ArcGIS GeoEvent Server Additional Core (up to 32 per server) Maintenance	\$1,250.00
	161420	ArcGIS GeoEvent Server Additional Core (more than 32 per Server) Maintenance	\$625.00
	161338	ArcGIS GeoEvent Server Workgroup Up to Four Cores Maintenance	\$2,500.00
5.1		ArcGIS GeoEvent Server - Term Prices	
	160678	ArcGIS GeoEvent Server (Windows) Up to Four Cores 365 Day Term License	\$10,800.00
	160679	ArcGIS GeoEvent Server (Windows) Up to Four Cores 90 Day Term License	\$5,400.00
	160677	ArcGIS GeoEvent Server (Windows) Up to Four Cores 30 Day Term License	\$2,070.00
	160801	ArcGIS GeoEvent Server (Windows) Additional Core (up to 32 per server) 365 Day Term License	\$2,700.00
	160802	ArcGIS GeoEvent Server (Windows) Additional Core (up to 32 per server) 90 Day Term License	\$1,350.00
	160800	ArcGIS GeoEvent Server (Windows) Additional Core (up to 32 per server) 30 Day Term License	\$518.00
	160866	ArcGIS GeoEvent Server (Windows) Additional Core (more than 32 per Server) 365 Day Term License	\$1,350.00
	160867	ArcGIS GeoEvent Server (Windows) Additional Core (more than 32 per Server) 90 Day Term License	\$675.00
	160865	ArcGIS GeoEvent Server (Windows) Additional Core (more than 32 per Server) 30 Day Term License	\$259.00
	160906	ArcGIS GeoEvent Server Workgroup Up to Four Cores 365 Day Term License	\$5,400.00

	160907	ArcGIS GeoEvent Server Workgroup Up to Four Cores 90 Day Term License	\$2,700.00
	160905	ArcGIS GeoEvent Server Workgroup Up to Four Cores 30 Day Term License	\$1,080.00
5.2		ArcGIS Image Server - Perpetual License Prices	
	160478	ArcGIS Image Server (Windows) Up to Four Cores License	\$18,000.00
	161055	ArcGIS Image Server (Windows) Additional Core (up to 32 per server) License	\$4,500.00
	160033	ArcGIS Image Server (Windows) Additional Core (more than 32 per Server) License	\$2,250.00
	160480	ArcGIS Image Server Workgroup Up to Four Cores License	\$9,000.00
5.2		ArcGIS Image Server - Maintenance Prices	
	161339	ArcGIS Image Server Up to Four Cores Maintenance	\$5,000.00
	161393	ArcGIS Image Server Additional Core (up to 32 per server) Maintenance	\$1,250.00
	161421	ArcGIS Image Server Additional Core (more than 32 per Server) Maintenance	\$625.00
	161341	ArcGIS Image Server Workgroup Up to Four Cores Maintenance	\$2,500.00
5.2		ArcGIS Image Server - Term License Prices	
	160684	ArcGIS Image Server (Windows) Up to Four Cores 365 Day Term License	\$10,800.00
	160685	ArcGIS Image Server (Windows) Up to Four Cores 90 Day Term License	\$5,400.00
	160683	ArcGIS Image Server (Windows) Up to Four Cores 30 Day Term License	\$2,070.00
	160058	ArcGIS Image Server (Windows) Additional Core (up to 32 per server) 365 Day Term License	\$2,700.00
	160048	ArcGIS Image Server (Windows) Additional Core (up to 32 per server) 90 Day Term License	\$1,350.00
	160047	ArcGIS Image Server (Windows) Additional Core (up to 32 per server) 30 Day Term License	\$518.00
	160651	ArcGIS Image Server (Windows) Additional Core (more than 32 per Server) 365 Day Term License	\$1,350.00
	160533	ArcGIS Image Server (Windows) Additional Core (more than 32 per Server) 90 Day Term License	\$675.00
	160532	ArcGIS Image Server (Windows) Additional Core (more than 32 per Server) 30 Day Term License	\$259.00
	160687	ArcGIS Image Server Workgroup Up to Four Cores 365 Day Term License	\$5,400.00
	160688	ArcGIS Image Server Workgroup Up to Four Cores 90 Day Term License	\$2,700.00
	160686	ArcGIS Image Server Workgroup Up to Four Cores 30 Day Term License	\$1,080.00
5.3		ArcGIS Notebook Server - Perpetual License Prices	
	168103	ArcGIS Notebook Server (Windows) Up to Four Cores License	\$18,000.00
	168104	ArcGIS Notebook Server (Windows) Additional Core (up to 32 per server) License	\$4,500.00
	168105	ArcGIS Notebook Server (Windows) Additional Core (more than 32 per Server) License	\$2,250.00
	168118	ArcGIS Notebook Server Workgroup Up to Four Cores License	\$9,000.00
5.3		ArcGIS Notebook Server - Maintenance Prices	
	168115	ArcGIS Notebook Server Up to Four Cores Maintenance	\$5,000.00
	168116	ArcGIS Notebook Server Additional Core (up to 32 per server) Maintenance	\$1,250.00
	168117	ArcGIS Notebook Server Additional Core (more than 32 per Server) Maintenance	\$625.00
	168122	ArcGIS Notebook Server Workgroup Up to Four Cores Maintenance	\$2,500.00
5.3		ArcGIS Notebook Server - Term License Prices	
	168106	ArcGIS Notebook Server (Windows) Up to Four Cores 365 Day Term License	\$10,800.00
	168112	ArcGIS Notebook Server (Windows) Up to Four Cores 90 Day Term License	\$5,400.00
	168109	ArcGIS Notebook Server (Windows) Up to Four Cores 30 Day Term License	\$2,070.00
	168107	ArcGIS Notebook Server (Windows) Additional Core (up to 32 per server) 365 Day Term License	\$2,700.00
	168113	ArcGIS Notebook Server (Windows) Additional Core (up to 32 per server) 90 Day Term License	\$1,350.00
	168110	ArcGIS Notebook Server (Windows) Additional Core (up to 32 per server) 30 Day Term License	\$518.00
	168108	ArcGIS Notebook Server (Windows) Additional Core (more than 32 per Server) 365 Day Term License	\$1,350.00
	168114	ArcGIS Notebook Server (Windows) Additional Core (more than 32 per Server) 90 Day Term License	\$675.00

	168111	ArcGIS Notebook Server (Windows) Additional Core (more than 32 per Server) 30 Day Term License	\$259.00
	168119	ArcGIS Notebook Server Workgroup Up to Four Cores 365 Day Term License	\$5,400.00
	168121	ArcGIS Notebook Server Workgroup Up to Four Cores 90 Day Term License	\$2,700.00
	168120	ArcGIS Notebook Server Workgroup Up to Four Cores 30 Day Term License	\$1,080.00
5.4		ArcGIS Mission Server - Perpetual License Prices	
	172484	ArcGIS Mission Server (Windows) Up to Four Cores License	\$18,000.00
	172485	ArcGIS Mission Server (Windows) Additional Core (up to 32 per server) License	\$4,500.00
	172486	ArcGIS Mission Server (Windows) Additional Core (more than 32 per Server) License	\$2,250.00
	172541	ArcGIS Mission Server Workgroup Up to Four Cores License	\$9,000.00
5.4		ArcGIS Mission Server - Maintenance Prices	
	172538	ArcGIS Mission Server Up to Four Cores Maintenance	\$5,000.00
	172539	ArcGIS Mission Server Additional Core (up to 32 per server) Maintenance	\$1,250.00
	172540	ArcGIS Mission Server Additional Core (more than 32 per Server) Maintenance	\$625.00
	172545	ArcGIS Mission Server Workgroup Up to Four Cores Maintenance	\$2,500.00
5.4		ArcGIS Mission Server - Term License Prices	
	172487	ArcGIS Mission Server (Windows) Up to Four Cores 365 Day Term License	\$10,800.00
	172523	ArcGIS Mission Server (Windows) Up to Four Cores 90 Day Term License	\$5,400.00
	172490	ArcGIS Mission Server (Windows) Up to Four Cores 30 Day Term License	\$2,070.00
	172488	ArcGIS Mission Server (Windows) Additional Core (up to 32 per server) 365 Day Term License	\$2,700.00
	172524	ArcGIS Mission Server (Windows) Additional Core (up to 32 per server) 90 Day Term License	\$1,350.00
	172521	ArcGIS Mission Server (Windows) Additional Core (up to 32 per server) 30 Day Term License	\$518.00
	172489	ArcGIS Mission Server (Windows) Additional Core (more than 32 per Server) 365 Day Term License	\$1,350.00
	172525	ArcGIS Mission Server (Windows) Additional Core (more than 32 per Server) 90 Day Term License	\$675.00
	172522	ArcGIS Mission Server (Windows) Additional Core (more than 32 per Server) 30 Day Term License	\$259.00
	172542	ArcGIS Mission Server Workgroup Up to Four Cores 365 Day Term License	\$5,400.00
	172544	ArcGIS Mission Server Workgroup Up to Four Cores 90 Day Term License	\$2,700.00
	172543	ArcGIS Mission Server Workgroup Up to Four Cores 30 Day Term License	\$1,080.00
5.5		ArcGIS Workflow Manager Server - Perpetual License Prices	
	177524	ArcGIS Workflow Manager Server (Windows) Up to Four Cores License	\$18,000.00
	177527	ArcGIS Workflow Manager Server (Windows) Additional Core (up to 32 per server) License	\$4,500.00
	177526	ArcGIS Workflow Manager Server (Windows) Additional Core (more than 32 per Server) License	\$2,250.00
	177525	ArcGIS Workflow Manager Server Workgroup Up to Four Cores License	\$9,000.00
5.5		ArcGIS Workflow Manager Server - Maintenance Prices	
	177584	ArcGIS Workflow Manager Server Up to Four Cores Maintenance	\$5,000.00
	177587	ArcGIS Workflow Manager Server Additional Core (up to 32 per server) Maintenance	\$1,250.00
	177586	ArcGIS Workflow Manager Server Additional Core (more than 32 per Server) Maintenance	\$625.00
	177585	ArcGIS Workflow Manager Server Workgroup Up to Four Cores Maintenance	\$2,500.00
5.5		ArcGIS Workflow Manager Server - Term License Prices	
	177558	ArcGIS Workflow Manager Server (Windows) Up to Four Cores 365 Day Term License	\$10,800.00
	177560	ArcGIS Workflow Manager Server (Windows) Up to Four Cores 90 Day Term License	\$5,400.00
	177551	ArcGIS Workflow Manager Server (Windows) Up to Four Cores 30 Day Term License	\$2,070.00
	177563	ArcGIS Workflow Manager Server (Windows) Additional Core (up to 32 per server) 365 Day Term License	\$2,700.00

	177565	ArcGIS Workflow Manager Server (Windows) Additional Core (up to 32 per server) 90 Day Term License	\$1,350.00
	177554	ArcGIS Workflow Manager Server (Windows) Additional Core (up to 32 per server) 30 Day Term License	\$518.00
	177562	ArcGIS Workflow Manager Server (Windows) Additional Core (more than 32 per Server) 365 Day Term License	\$1,350.00
	177564	ArcGIS Workflow Manager Server (Windows) Additional Core (more than 32 per Server) 90 Day Term License	\$675.00
	177553	ArcGIS Workflow Manager Server (Windows) Additional Core (more than 32 per Server) 30 Day Term License	\$259.00
	177559	ArcGIS Workflow Manager Server Workgroup Up to Four Cores 365 Day Term License	\$5,400.00
	177561	ArcGIS Workflow Manager Server Workgroup Up to Four Cores 90 Day Term License	\$2,700.00
	177552	ArcGIS Workflow Manager Server Workgroup Up to Four Cores 30 Day Term License	\$1,080.00
ArcGIS Enterprise Staging Prices			
6		ArcGIS Enterprise - Staging Perpetual License Prices	
	160588	ArcGIS Enterprise Advanced (Windows) Up to Four Cores Staging Server License	\$19,539.00
	160590	ArcGIS Enterprise Standard (Windows) Up to Four Cores Staging Server License	\$9,770.00
6		ArcGIS Enterprise - Staging Maintenance Prices	
	161429	ArcGIS Enterprise Advanced Up to Four Cores Staging Server Maintenance	\$5,000.00
	161430	ArcGIS Enterprise Standard Up to Four Cores Staging Server Maintenance	\$2,500.00
6		ArcGIS Enterprise - Staging Term License Prices	
	160930	ArcGIS Enterprise Advanced (Windows) Up to Four Cores Staging Server 365 Day Term License	\$11,724.00
	160932	ArcGIS Enterprise Standard (Windows) Up to Four Cores Staging Server 365 Day Term License	\$5,862.00
6.1		ArcGIS Monitor - Staging Perpetual License Prices	
	162072	ArcGIS Monitor - for unlimited monitoring of ArcGIS Desktop, Web Services, Databases, Infrastructure and to 4 cores of ArcGIS GIS Staging Server	\$4,885.00
	162074	ArcGIS Monitor – per additional ArcGIS GIS Staging Server core being monitored	\$245.00
6.1		ArcGIS Monitor - Staging Maintenance Prices	
	162073	ArcGIS Monitor - for unlimited monitoring of ArcGIS Desktop, Web Services, Databases, Infrastructure and to 4 cores of ArcGIS GIS Staging Server Maintenance	\$1,250.00
	162075	ArcGIS Monitor – per additional ArcGIS GIS Staging Server core being monitored Maintenance	\$63.00
6.1		ArcGIS Monitor - Staging Term License Prices	
	162076	ArcGIS Monitor - for unlimited monitoring of ArcGIS Desktop, Web Services, Databases, Infrastructure and to 4 cores of ArcGIS GIS Staging Server Term License	\$1,954.00
	162077	ArcGIS Monitor – per additional ArcGIS GIS Staging Server core being monitored Term License	\$245.00
ArcGIS Server Staging Server Prices			
7		ArcGIS GIS Server - Staging Perpetual License Prices	
	160600	ArcGIS GIS Server Advanced (Windows) Up to Four Cores Staging Server License	\$19,539.00
	160904	ArcGIS GIS Server Advanced (Windows) Additional Core Staging Server License	\$4,885.00
	160615	ArcGIS GIS Server Standard (Windows) Up to Four Cores Staging Server License	\$9,770.00
	161014	ArcGIS GIS Server Standard (Windows) Additional Core Staging Server License	\$2,443.00
	160604	ArcGIS GIS Server Basic (Windows) Up to Four Cores Staging Server License	\$4,885.00
	161032	ArcGIS GIS Server Basic (Windows) Additional Core Staging Server License	\$1,222.00
7		ArcGIS Enterprise - Staging Maintenance Prices	
	161436	ArcGIS GIS Server Advanced Up to Four Cores Staging Server Maintenance	\$5,000.00
	161455	ArcGIS GIS Server Advanced Additional Cores Staging Server Maintenance	\$1,250.00
	161448	ArcGIS GIS Server Standard Up to Four Cores Staging Server Maintenance	\$2,500.00
	161456	ArcGIS GIS Server Standard Additional Cores Staging Server Maintenance	\$625.00

	161439	ArcGIS GIS Server Basic Up to Four Cores Staging Server Maintenance	\$1,500.00
	161461	ArcGIS GIS Server Basic Additional Cores Staging Server Maintenance	\$375.00
7		ArcGIS GIS Server - Staging Term License Prices	
	160943	ArcGIS GIS Server Advanced (Windows) Up to Four Cores Staging Server 365 Day Term License	\$11,724.00
	160944	ArcGIS GIS Server Advanced (Windows) Up to Four Cores Staging Server 90 Day Term License	\$5,862.00
	160942	ArcGIS GIS Server Advanced (Windows) Up to Four Cores Staging Server 30 Day Term License	\$2,296.00
	160955	ArcGIS GIS Server Standard (Windows) Up to Four Cores Staging Server 365 Day Term License	\$5,862.00
	160956	ArcGIS GIS Server Standard (Windows) Up to Four Cores Staging Server 90 Day Term License	\$2,931.00
	160954	ArcGIS GIS Server Standard (Windows) Up to Four Cores Staging Server 30 Day Term License	\$1,124.00
	160948	ArcGIS GIS Server Basic (Windows) Up to Four Cores Staging Server 365 Day Term License	\$2,931.00
	160950	ArcGIS GIS Server Basic (Windows) Up to Four Cores Staging Server 90 Day Term License	\$1,466.00
	160946	ArcGIS GIS Server Basic (Windows) Up to Four Cores Staging Server 30 Day Term License	\$587.00
	160816	ArcGIS GIS Server Advanced (Windows) Additional Core Staging Server 365 Day Term License	\$2,931.00
	160556	ArcGIS GIS Server Advanced (Windows) Additional Core Staging Server 90 Day Term License	\$1,466.00
	160555	ArcGIS GIS Server Advanced (Windows) Additional Core Staging Server 30 Day Term License	\$574.00
	160820	ArcGIS GIS Server Standard (Windows) Additional Core Staging Server 365 Day Term License	\$1,466.00
	160564	ArcGIS GIS Server Standard (Windows) Additional Core Staging Server 90 Day Term License	\$733.00
	160563	ArcGIS GIS Server Standard (Windows) Additional Core Staging Server 30 Day Term License	\$281.00
	160818	ArcGIS GIS Server Basic (Windows) Additional Core Staging Server 365 Day Term License	\$733.00
	160560	ArcGIS GIS Server Basic (Windows) Additional Core Staging Server 90 Day Term License	\$367.00
	160558	ArcGIS GIS Server Basic (Windows) Additional Core Staging Server 30 Day Term License	\$147.00
ArcGIS Server Staging Server Extensions			
7.1		ArcGIS Data Interoperability for ArcGIS GIS Server - Staging Perpetual License Prices	
	160608	ArcGIS Data Interoperability for ArcGIS GIS Server Standard or Advanced (Windows) Up to Four Cores Staging Server License	\$4,885.00
	161023	ArcGIS Data Interoperability for ArcGIS GIS Server Standard and Advanced (Windows) Additional Core Staging Server License	\$1,222.00
7.1		ArcGIS Data Interoperability for ArcGIS GIS Server - Staging Maintenance Prices	
	161443	ArcGIS Data Interoperability for ArcGIS GIS Server Standard and Advanced (Windows) Up to Four Cores Staging Server Maintenance	\$1,250.00
	161473	ArcGIS Data Interoperability for ArcGIS GIS Server Standard and Advanced Additional Core Staging Server Maintenance	\$313.00
7.1		ArcGIS Data Interoperability for ArcGIS GIS Server - Staging Term License Prices	
	161120	ArcGIS Data Interoperability for ArcGIS GIS Server Standard and Advanced (Windows) Up to Four Cores Staging Server 365 Day Term License	\$2,931.00
	161121	ArcGIS Data Interoperability for ArcGIS GIS Server Standard and Advanced (Windows) Up to Four Cores Staging Server 90 Day Term License	\$1,466.00
	161119	ArcGIS Data Interoperability for ArcGIS GIS Server Standard and Advanced (Windows) Up to Four Cores Staging Server 30 Day Term License	\$587.00
	160827	ArcGIS Data Interoperability for ArcGIS GIS Server Standard and Advanced (Windows) Additional Core Staging Server 365 Day Term License	\$733.00
	160570	ArcGIS Data Interoperability for ArcGIS GIS Server Standard and Advanced (Windows) Additional Core Staging Server 90 Day Term License	\$367.00
	160569	ArcGIS Data Interoperability for ArcGIS GIS Server Standard and Advanced (Windows) Additional Core Staging Server 30 Day Term License	\$147.00
7.2		ArcGIS Data Reviewer for ArcGIS GIS Server - Staging Perpetual License Prices	
	160606	ArcGIS Data Reviewer for ArcGIS GIS Server Standard or Advanced (Windows) Up to Four Cores Staging Server License	\$4,885.00

	161080	ArcGIS Data Reviewer for ArcGIS GIS Server Standard or Advanced (Windows) Additional Core Staging Server License	\$1,222.00
7.2		ArcGIS Data Reviewer for ArcGIS GIS Server - Staging Maintenance Prices	
	161441	ArcGIS Data Reviewer for ArcGIS GIS Server Standard or Advanced (Windows) Up to Four Cores Staging Server Maintenance	\$1,250.00
	161463	ArcGIS Data Reviewer for ArcGIS GIS Server Standard or Advanced (Windows) Additional Core Staging Server Maintenance	\$313.00
7.2		ArcGIS Data Reviewer for ArcGIS GIS Server - Staging Term License Prices	
	160985	ArcGIS Data Reviewer for ArcGIS GIS Server Standard or Advanced (Windows) Up to Four Cores Staging Server 365 Day Term License	\$2,931.00
	160986	ArcGIS Data Reviewer for ArcGIS GIS Server Standard or Advanced (Windows) Up to Four Cores Staging Server 90 Day Term License	\$1,466.00
	160984	ArcGIS Data Reviewer for ArcGIS GIS Server Standard or Advanced (Windows) Up to Four Cores Staging Server 30 Day Term License	\$587.00
	160882	ArcGIS Data Reviewer for ArcGIS GIS Server Standard or Advanced (Windows) Additional Core Staging Server 365 Day Term License	\$733.00
	160824	ArcGIS Data Reviewer for ArcGIS GIS Server Standard or Advanced (Windows) Additional Core Staging Server 90 Day Term License	\$367.00
	160823	ArcGIS Data Reviewer for ArcGIS GIS Server Standard or Advanced (Windows) Additional Core Staging Server 30 Day Term License	\$147.00
7.3		ArcGIS Network Analyst for ArcGIS GIS Server - Staging Perpetual License Prices	
	160611	ArcGIS Network Analyst for ArcGIS GIS Server Standard (Windows) Up to Four Cores Staging Server License	\$4,885.00
	161026	ArcGIS Network Analyst for ArcGIS GIS Server Standard (Windows) Additional Core Staging Server License	\$1,222.00
7.3		ArcGIS Network Analyst for ArcGIS GIS Server - Staging Maintenance Prices	
	161445	ArcGIS Network Analyst for ArcGIS GIS Server Standard Up to Four Cores Staging Server Maintenance	\$1,250.00
	161465	ArcGIS Network Analyst for ArcGIS GIS Server Standard Additional Core Staging Server Maintenance	\$313.00
7.3		ArcGIS Network Analyst for ArcGIS GIS Server - Staging Term License Prices	
	161000	ArcGIS Network Analyst for ArcGIS GIS Server Standard (Windows) Up to Four Cores Staging Server 365 Day Term License	\$2,931.00
	161001	ArcGIS Network Analyst for ArcGIS GIS Server Standard (Windows) Up to Four Cores Staging Server 90 Day Term License	\$1,466.00
	160999	ArcGIS Network Analyst for ArcGIS GIS Server Standard (Windows) Up to Four Cores Staging Server 30 Day Term License	\$587.00
	160885	ArcGIS Network Analyst for ArcGIS GIS Server Standard (Windows) Additional Core Staging Server 365 Day Term License	\$733.00
	160832	ArcGIS Network Analyst for ArcGIS GIS Server Standard (Windows) Additional Core Staging Server 90 Day Term License	\$367.00
	160831	ArcGIS Network Analyst for ArcGIS GIS Server Standard (Windows) Additional Core Staging Server 30 Day Term License	\$147.00
7.4		ArcGIS Pipeline Referencing for ArcGIS GIS Server - Staging Perpetual License Prices	
	153560	ArcGIS Pipeline Referencing for ArcGIS GIS Server Standard or Advanced (Windows) Up to Four Cores Staging Server License	\$4,885.00
	153562	ArcGIS Pipeline Referencing for ArcGIS GIS Server Standard or Advanced (Windows) Additional Core Staging Server License	\$1,222.00
7.4		ArcGIS Pipeline Referencing for ArcGIS GIS Server - Staging Maintenance Prices	
	153550	ArcGIS Pipeline Referencing for ArcGIS GIS Server Standard or Advanced (Windows) Up to Four Cores Staging Server Maintenance	\$1,250.00

	153592	ArcGIS Pipeline Referencing for ArcGIS GIS Server Standard or Advanced (Windows) Additional Core Staging Server Maintenance	\$313.00
7.4		ArcGIS Pipeline Referencing for ArcGIS GIS Server - Staging Term License Prices	
	153571	ArcGIS Pipeline Referencing for ArcGIS GIS Server Standard or Advanced (Windows) Up to Four Cores Staging Server 365 Day Term License	\$2,931.00
	153570	ArcGIS Pipeline Referencing for ArcGIS GIS Server Standard or Advanced (Windows) Up to Four Cores Staging Server 90 Day Term License	\$1,466.00
	153569	ArcGIS Pipeline Referencing for ArcGIS GIS Server Standard or Advanced (Windows) Up to Four Cores Staging Server 30 Day Term License	\$587.00
	153574	ArcGIS Pipeline Referencing for ArcGIS GIS Server Standard or Advanced (Windows) Additional Core Staging Server 365 Day Term License	\$733.00
	153573	ArcGIS Pipeline Referencing for ArcGIS GIS Server Standard or Advanced (Windows) Additional Core Staging Server 90 Day Term License	\$367.00
	153572	ArcGIS Pipeline Referencing for ArcGIS GIS Server Standard or Advanced (Windows) Additional Core Staging Server 30 Day Term License	\$147.00
7.5		ArcGIS Workflow Manager for ArcGIS GIS Server - Staging Perpetual License Prices	
	160616	ArcGIS Workflow Manager (Classic) for ArcGIS GIS Server Standard or Advanced (Windows) Up to Four Cores Staging Server License	\$4,885.00
	161049	ArcGIS Workflow Manager (Classic) for ArcGIS GIS Server Standard or Advanced (Windows) Additional Core Staging License	\$1,222.00
7.5		ArcGIS Workflow Manager for ArcGIS GIS Server - Staging Maintenance Prices	
	161449	ArcGIS Workflow Manager (Classic) for ArcGIS GIS Server Standard or Advanced Up to Four Cores Staging Server Maintenance	\$1,250.00
	161466	ArcGIS Workflow Manager (Classic) for ArcGIS GIS Server Standard or Advanced Additional Core Staging Maintenance	\$313.00
7.5		ArcGIS Workflow Manager for ArcGIS GIS Server - Staging Term License Prices	
	161009	ArcGIS Workflow Manager (Classic) for ArcGIS GIS Server Standard or Advanced (Windows) Up to Four Cores Staging Server 365 Day Term License	\$2,931.00
	161010	ArcGIS Workflow Manager (Classic) for ArcGIS GIS Server Standard or Advanced (Windows) Up to Four Cores Staging Server 90 Day Term License	\$1,466.00
	161008	ArcGIS Workflow Manager (Classic) for ArcGIS GIS Server Standard or Advanced (Windows) Up to Four Cores Staging Server 30 Day Term License	\$587.00
	160807	ArcGIS Workflow Manager (Classic) for ArcGIS GIS Server Standard or Advanced (Windows) Additional Core Staging Server 365 Day Term License	\$733.00
	160546	ArcGIS Workflow Manager (Classic) for ArcGIS GIS Server Standard or Advanced (Windows) Additional Core Staging Server 90 Day Term License	\$367.00
	160545	ArcGIS Workflow Manager (Classic) for ArcGIS GIS Server Standard or Advanced (Windows) Additional Core Staging Server 30 Day Term License	\$147.00
7.6		ArcGIS for Maritime for ArcGIS GIS Server - Staging Perpetual License Prices	
	160601	ArcGIS for Maritime for ArcGIS GIS Server Advanced (Windows) Up to Four Cores Staging Server License	\$4,885.00
	161114	ArcGIS for Maritime for ArcGIS GIS Server Advanced (Windows) Additional Core Staging Server License	\$1,222.00
7.6		ArcGIS for Maritime for ArcGIS GIS Server - Staging Maintenance Prices	
	161437	ArcGIS for Maritime for ArcGIS GIS Server Standard or Advanced (Windows) Up to Four Cores Staging Server Maintenance	\$1,250.00
	161469	ArcGIS for Maritime for ArcGIS GIS Server Standard or Advanced (Windows) Additional Core Staging Server Maintenance	\$313.00
7.6		ArcGIS for Maritime for ArcGIS GIS Server - Staging Term License Prices	
	160991	ArcGIS for Maritime for ArcGIS GIS Server Standard or Advanced (Windows) Up to Four Cores Staging Server 365 Day Term License	\$2,931.00

	160992	ArcGIS for Maritime for ArcGIS GIS Server Standard or Advanced (Windows) Up to Four Cores Staging Server 90 Day Term License	\$1,466.00
	160990	ArcGIS for Maritime for ArcGIS GIS Server Standard or Advanced (Windows) Up to Four Cores Staging Server 30 Day Term License	\$587.00
	160066	ArcGIS for Maritime for ArcGIS GIS Server Standard or Advanced (Windows) Additional Core Staging Server 365 Day Term License	\$733.00
	160067	ArcGIS for Maritime for ArcGIS GIS Server Standard or Advanced (Windows) Additional Core Staging Server 90 Day Term License	\$367.00
	160065	ArcGIS for Maritime for ArcGIS GIS Server Standard or Advanced (Windows) Additional Core Staging Server 30 Day Term License	\$147.00
7.7		ArcGIS Defense Mapping for ArcGIS GIS Server - Staging Perpetual License Prices	
	160605	ArcGIS Defense Mapping for ArcGIS GIS Server Advanced (Windows) Up to Four Cores Staging Server License	\$4,885.00
	161109	ArcGIS Defense Mapping for ArcGIS GIS Server Advanced (Windows) Additional Core Staging Server License	\$1,222.00
7.7		ArcGIS Defense Mapping for ArcGIS GIS Server - Staging Maintenance Prices	
	161440	ArcGIS Defense Mapping for ArcGIS GIS Server Advanced (Windows) Up to Four Cores Staging Server Maintenance	\$1,250.00
	161462	ArcGIS Defense Mapping for ArcGIS GIS Server Advanced (Windows) Additional Core Staging Server Maintenance	\$313.00
7.7		ArcGIS Defense Mapping for ArcGIS GIS Server - Staging Term License Prices	
	160958	ArcGIS Defense Mapping for ArcGIS GIS Server Advanced (Windows) Up to Four Cores Staging Server 365 Day Term License	\$2,931.00
	160959	ArcGIS Defense Mapping for ArcGIS GIS Server Advanced (Windows) Up to Four Cores Staging Server 90 Day Term License	\$1,466.00
	160957	ArcGIS Defense Mapping for ArcGIS GIS Server Advanced (Windows) Up to Four Cores Staging Server 30 Day Term License	\$587.00
	160540	ArcGIS Defense Mapping for ArcGIS GIS Server Advanced (Windows) Additional Core Staging Server 365 Day Term License	\$733.00
	160171	ArcGIS Defense Mapping for ArcGIS GIS Server Advanced (Windows) Additional Core Staging Server 90 Day Term License	\$367.00
	160170	ArcGIS Defense Mapping for ArcGIS GIS Server Advanced (Windows) Additional Core Staging Server 30 Day Term License	\$147.00
7.8		ArcGIS Production Mapping for ArcGIS GIS Server - Staging Perpetual License Prices	
	160612	ArcGIS Production Mapping for ArcGIS GIS Server Standard or Advanced (Windows) Up to Four Cores Staging Server License	\$4,885.00
	161099	ArcGIS Production Mapping for ArcGIS GIS Server Standard or Advanced (Windows) Additional Core Staging Server License	\$1,222.00
7.8		ArcGIS Production Mapping for ArcGIS GIS Server - Staging Maintenance Prices	
	161446	ArcGIS Production Mapping for ArcGIS GIS Server Standard or Advanced (Windows) Up to Four Cores Staging Server Maintenance	\$1,250.00
	161475	ArcGIS Production Mapping for ArcGIS GIS Server Standard or Advanced (Windows) Additional Core Staging Server Maintenance	\$313.00
7.8		ArcGIS Production Mapping for ArcGIS GIS Server - Staging Term License Prices	
	160979	ArcGIS Production Mapping for ArcGIS GIS Server Standard or Advanced (Windows) Up to Four Cores Staging Server 365 Day Term License	\$2,931.00
	160980	ArcGIS Production Mapping for ArcGIS GIS Server Standard or Advanced (Windows) Up to Four Cores Staging Server 90 Day Term License	\$1,466.00
	160978	ArcGIS Production Mapping for ArcGIS GIS Server Standard or Advanced (Windows) Up to Four Cores Staging Server 30 Day Term License	\$587.00

	160543	ArcGIS Production Mapping for ArcGIS GIS Server Standard or Advanced (Windows) Additional Core Staging Server 365 Day Term License	\$733.00
	160177	ArcGIS Production Mapping for ArcGIS GIS Server Standard or Advanced (Windows) Additional Core Staging Server 90 Day Term License	\$367.00
	160176	ArcGIS Production Mapping for ArcGIS GIS Server Standard or Advanced (Windows) Additional Core Staging Server 30 Day Term License	\$147.00
7.9		ArcGIS Roads and Highways for ArcGIS GIS Server - Staging Perpetual License Prices	
	172461	ArcGIS Roads and Highways for ArcGIS GIS Server Standard or Advanced (Windows) Up to Four Cores Staging Server License	\$4,885.00
	161085	ArcGIS Roads and Highways for ArcGIS GIS Server Standard or Advanced (Windows) Additional Core Staging Server License	\$1,222.00
7.9		ArcGIS Roads and Highways for ArcGIS GIS Server - Staging Maintenance Prices	
	161452	ArcGIS Roads and Highways for ArcGIS GIS Server Standard or Advanced (Windows) Up to Four Cores Staging Server Maintenance	\$1,250.00
	161471	ArcGIS Roads and Highways for ArcGIS GIS Server Standard or Advanced (Windows) Additional Core Staging Server Maintenance	\$313.00
7.9		ArcGIS Roads and Highways for ArcGIS GIS Server - Staging Term License Prices	
	172465	ArcGIS Roads and Highways for ArcGIS GIS Server Standard or Advanced (Windows) Up to Four Cores Staging Server 365 Day Term License	\$2,931.00
	172467	ArcGIS Roads and Highways for ArcGIS GIS Server Standard or Advanced (Windows) Up to Four Cores Staging Server 90 Day Term License	\$1,466.00
	172466	ArcGIS Roads and Highways for ArcGIS GIS Server Standard or Advanced (Windows) Up to Four Cores Staging Server 30 Day Term License	\$587.00
	160833	ArcGIS Roads and Highways for ArcGIS GIS Server Standard or Advanced (Windows) Additional Core Staging Server 365 Day Term License	\$733.00
	160574	ArcGIS Roads and Highways for ArcGIS GIS Server Standard or Advanced (Windows) Additional Core Staging Server 90 Day Term License	\$367.00
	160573	ArcGIS Roads and Highways for ArcGIS GIS Server Standard or Advanced (Windows) Additional Core Staging Server 30 Day Term License	\$147.00
7.10		ArcGIS Utility Network Management - Staging Perpetual License Prices	
	162557	ArcGIS Utility Network Management for ArcGIS GIS Staging Server Standard or Advanced (Windows) Up to Four Cores License	\$4,885.00
	162520	ArcGIS Utility Network Management for ArcGIS GIS Staging Server Standard or Advanced (Windows) Additional Core License	\$1,222.00
7.10		ArcGIS Utility Network Management - Staging Maintenance Prices	
	162602	ArcGIS Utility Network Management for ArcGIS GIS Staging Server Standard or Advanced Up to Four Cores Maintenance	\$1,250.00
	162632	ArcGIS Utility Network Management for ArcGIS GIS Staging Server Standard or Advanced Additional Core Maintenance	\$313.00
7.10		ArcGIS Utility Network Management - Staging Term License Prices	
	162644	ArcGIS Utility Network Management for ArcGIS GIS Staging Server Standard or Advanced (Windows) Up to Four Cores 365 Day Term License	\$2,931.00
	162642	ArcGIS Utility Network Management for ArcGIS GIS Staging Server Standard or Advanced (Windows) Up to Four Cores 90 Day Term License	\$1,466.00
	162640	ArcGIS Utility Network Management for ArcGIS GIS Staging Server Standard or Advanced (Windows) Up to Four Cores 30 Day Term License	\$587.00
	162645	ArcGIS Utility Network Management for ArcGIS GIS Staging Server Standard or Advanced (Windows) Additional Core 365 Day Term License	\$733.00
	162643	ArcGIS Utility Network Management for ArcGIS GIS Staging Server Standard or Advanced (Windows) Additional Core 90 Day Term License	\$367.00

	162641	ArcGIS Utility Network Management for ArcGIS GIS Staging Server Standard or Advanced (Windows) Additional Core 30 Day Term License	\$147.00
7.11		ArcGIS LocateXT - Staging Perpetual License Prices	
	167434	ArcGIS LocateXT for ArcGIS GIS Staging Server Standard or Advanced (Windows) Up to Four Cores License	\$4,885.00
	167436	ArcGIS LocateXT for ArcGIS GIS Staging Server Standard or Advanced (Windows) Additional Core License	\$1,222.00
7.11		ArcGIS LocateXT - Staging Maintenance Prices	
	167460	ArcGIS LocateXT for ArcGIS GIS Staging Server Standard or Advanced (Windows) Up to Four Cores Maintenance	\$1,250.00
	167462	ArcGIS LocateXT for ArcGIS GIS Staging Server Standard or Advanced (Windows) Additional Core Maintenance	\$313.00
7.11		ArcGIS LocateXT - Staging Term License Prices	
	167438	ArcGIS LocateXT for ArcGIS GIS Staging Server Standard or Advanced (Windows) Up to Four Cores 365 Day Term License	\$2,931.00
	167453	ArcGIS LocateXT for ArcGIS GIS Staging Server Standard or Advanced (Windows) Up to Four Cores 90 Day Term License	\$1,466.00
	167452	ArcGIS LocateXT for ArcGIS GIS Staging Server Standard or Advanced (Windows) Up to Four Cores 30 Day Term License	\$587.00
	167440	ArcGIS LocateXT for ArcGIS GIS Staging Server Standard or Advanced (Windows) Additional Core 365 Day Term License	\$733.00
	167457	ArcGIS LocateXT for ArcGIS GIS Staging Server Standard or Advanced (Windows) Additional Core 90 Day Term License	\$367.00
	167456	ArcGIS LocateXT for ArcGIS GIS Staging Server Standard or Advanced (Windows) Additional Core 30 Day Term License	\$147.00
7.12		ArcGIS Enterprise Server from ArcGIS Enterprise Server Upgrades - Staging Server - Perpetual License Prices	
	154629	ArcGIS Enterprise Advanced Staging Server (Windows) Up to Four Cores upgrade from ArcGIS Enterprise Standard Staging Server	\$9,770.00
7.12		ArcGIS Enterprise from ArcGIS GIS Server Upgrades - Staging Server - Perpetual License Prices	
	154787	ArcGIS Enterprise Advanced Staging Server (Windows) Up to Four Cores Upgrade from ArcGIS GIS Server Basic Staging Server	\$14,654.00
	154785	ArcGIS Enterprise Standard Staging Server (Windows) Up to Four Cores Upgrade from ArcGIS GIS Server Basic Staging Server	\$4,885.00
7.12		ArcGIS GIS Server from ArcGIS GIS Server - Staging Server Upgrades - Perpetual License Prices	
	154849	ArcGIS GIS Server Advanced Staging Server (Windows) Up to Four Cores Upgrade from ArcGIS GIS Server Standard Staging Server	\$9,770.00
	154855	ArcGIS GIS Server Advanced Staging Server (Windows) Additional Cores Upgrade from ArcGIS GIS Server Standard Staging Server	\$2,443.00
	154847	ArcGIS GIS Server Advanced Staging Server (Windows) Up to Four Cores Upgrade from ArcGIS GIS Server Basic Staging Server	\$14,655.00
	154853	ArcGIS GIS Server Advanced Staging Server (Windows) Additional Cores Upgrade from ArcGIS GIS Server Basic Staging Server	\$3,664.00
	154845	ArcGIS GIS Server Standard Staging Server (Windows) Up to Four Cores Upgrade from ArcGIS GIS Server Basic Staging Server	\$4,885.00
	154851	ArcGIS GIS Server Standard Staging Server (Windows) Additional Cores Upgrade from ArcGIS GIS Server Basic Staging Server	\$1,222.00
ArcGIS Enterprise Additional Capability Servers - Staging Servers			
8		ArcGIS GeoAnalytics Server - Staging Perpetual License Prices	
	160594	ArcGIS GeoAnalytics Server (Windows) Up to Four Cores Staging Server License	\$9,770.00

	160039	ArcGIS GeoAnalytics Server (Windows) Additional Core (up to 32 per server) Staging Server License	\$2,443.00
	160143	ArcGIS GeoAnalytics Server (Windows) Additional Core (more than 32 per Server) Staging Server License	\$1,222.00
8		ArcGIS GeoAnalytics Server - Staging Maintenance Prices	
	161433	ArcGIS GeoAnalytics Server Up to Four Cores Staging Server Maintenance	\$2,500.00
	161459	ArcGIS GeoAnalytics Server Additional Core (up to 32 per server) Staging Server Maintenance	\$625.00
	161477	ArcGIS GeoAnalytics Server Additional Core (more than 32 per Server) Staging Server Maintenance	\$313.00
8		ArcGIS GeoAnalytics Server - Staging Term License Prices	
	160964	ArcGIS GeoAnalytics Server (Windows) Up to Four Cores Staging Server 365 Day Term License	\$5,862.00
	160965	ArcGIS GeoAnalytics Server (Windows) Up to Four Cores Staging Server 90 Day Term License	\$2,931.00
	160963	ArcGIS GeoAnalytics Server (Windows) Up to Four Cores Staging Server 30 Day Term License	\$1,124.00
	160822	ArcGIS GeoAnalytics Server (Windows) Additional Core (up to 32 per server) Staging Server 365 Day Term License	\$1,466.00
	160568	ArcGIS GeoAnalytics Server (Windows) Additional Core (up to 32 per server) Staging Server 90 Day Term License	\$733.00
	160567	ArcGIS GeoAnalytics Server (Windows) Additional Core (up to 32 per server) Staging Server 30 Day Term License	\$281.00
	160887	ArcGIS GeoAnalytics Server (Windows) Additional Core (more than 32 per Server) Staging Server 365 Day Term License	\$733.00
	160873	ArcGIS GeoAnalytics Server (Windows) Additional Core (more than 32 per Server) Staging Server 90 Day Term License	\$367.00
	160872	ArcGIS GeoAnalytics Server (Windows) Additional Core (more than 32 per Server) Staging Server 30 Day Term License	\$140.00
8.1		ArcGIS GeoEvent Server - Staging Perpetual License Prices	
	160596	ArcGIS GeoEvent Server (Windows) Up to Four Cores Staging Server License	\$9,770.00
	161091	ArcGIS GeoEvent Server (Windows) Additional Core (up to 32 per server) Staging Server License	\$2,443.00
	160642	ArcGIS GeoEvent Server (Windows) Additional Core (more than 32 per Server) Staging Server License	\$1,222.00
8.1		ArcGIS GeoEvent Server - Staging Maintenance Prices	
	161434	ArcGIS GeoEvent Server Up to Four Cores Staging Server Maintenance	\$2,500.00
	161454	ArcGIS GeoEvent Server Additional Core (up to 32 per server) Staging Server Maintenance	\$625.00
	161478	ArcGIS GeoEvent Server Additional Core (more than 32 per Server) Staging Server Maintenance	\$313.00
8.1		ArcGIS GeoEvent Server - Staging Term License Prices	
	160967	ArcGIS GeoEvent Server (Windows) Up to Four Cores Staging Server 365 Day Term License	\$5,862.00
	160971	ArcGIS GeoEvent Server (Windows) Up to Four Cores Staging Server 90 Day Term License	\$2,931.00
	160970	ArcGIS GeoEvent Server (Windows) Up to Four Cores Staging Server 30 Day Term License	\$1,124.00
	160877	ArcGIS GeoEvent Server (Windows) Additional Core (up to 32 per server) Staging Server 365 Day Term License	\$1,466.00
	160881	ArcGIS GeoEvent Server (Windows) Additional Core (up to 32 per server) Staging Server 90 Day Term License	\$733.00
	160880	ArcGIS GeoEvent Server (Windows) Additional Core (up to 32 per server) Staging Server 30 Day Term License	\$281.00
	160892	ArcGIS GeoEvent Server (Windows) Additional Core (more than 32 per Server) Staging Server 365 Day Term License	\$733.00
	160893	ArcGIS GeoEvent Server (Windows) Additional Core (more than 32 per Server) Staging Server 90 Day Term License	\$367.00

	160891	ArcGIS GeoEvent Server (Windows) Additional Core (more than 32 per Server) Staging Server 30 Day Term License	\$140.00
8.2		ArcGIS Image Server - Staging Perpetual License Prices	
	160598	ArcGIS Image Server (Windows) Up to Four Cores Staging Server License	\$9,770.00
	161057	ArcGIS Image Server (Windows) Additional Core (up to 32 per server) Staging Server License	\$2,443.00
	160044	ArcGIS Image Server (Windows) Additional Core (more than 32 per Server) Staging Server License	\$1,222.00
8.2		ArcGIS Image Server - Staging Maintenance Prices	
	161435	ArcGIS Image Server Up to Four Cores Staging Server Maintenance	\$2,500.00
	161460	ArcGIS Image Server Additional Core (up to 32 per server) Staging Server Maintenance	\$625.00
	161479	ArcGIS Image Server Additional Core (more than 32 per Server) Staging Server Maintenance	\$313.00
8.2		ArcGIS Image Server - Staging Term License Prices	
	160937	ArcGIS Image Server (Windows) Up to Four Cores Staging Server 365 Day Term License	\$5,862.00
	160938	ArcGIS Image Server (Windows) Up to Four Cores Staging Server 90 Day Term License	\$2,931.00
	160936	ArcGIS Image Server (Windows) Up to Four Cores Staging Server 30 Day Term License	\$1,124.00
	160814	ArcGIS Image Server (Windows) Additional Core (up to 32 per server) Staging Server 365 Day Term License	\$1,466.00
	160552	ArcGIS Image Server (Windows) Additional Core (up to 32 per server) Staging Server 90 Day Term License	\$733.00
	160551	ArcGIS Image Server (Windows) Additional Core (up to 32 per server) Staging Server 30 Day Term License	\$281.00
	160875	ArcGIS Image Server (Windows) Additional Core (more than 32 per Server) Staging Server 365 Day Term License	\$733.00
	160812	ArcGIS Image Server (Windows) Additional Core (more than 32 per Server) Staging Server 90 Day Term License	\$367.00
	160811	ArcGIS Image Server (Windows) Additional Core (more than 32 per Server) Staging Server 30 Day Term License	\$140.00
8.3		ArcGIS Notebook Server - Staging Perpetual License Prices	
	168135	ArcGIS Notebook Server (Windows) Up to Four Cores Staging Server License	\$9,770.00
	168136	ArcGIS Notebook Server (Windows) Additional Core (up to 32 per server) Staging Server License	\$2,443.00
	168137	ArcGIS Notebook Server (Windows) Additional Core (more than 32 per Server) Staging Server License	\$1,222.00
8.3		ArcGIS Notebook Server - Staging Maintenance Prices	
	168147	ArcGIS Notebook Server Up to Four Cores Staging Server Maintenance	\$2,500.00
	168148	ArcGIS Notebook Server Additional Core (up to 32 per server) Staging Server Maintenance	\$625.00
	168149	ArcGIS Notebook Server Additional Core (more than 32 per Server) Staging Server Maintenance	\$313.00
8.3		ArcGIS Notebook Server - Staging Term License Prices	
	168144	ArcGIS Notebook Server (Windows) Up to Four Cores Staging Server 365 Day Term License	\$5,862.00
	168141	ArcGIS Notebook Server (Windows) Up to Four Cores Staging Server 90 Day Term License	\$2,931.00
	168138	ArcGIS Notebook Server (Windows) Up to Four Cores Staging Server 30 Day Term License	\$1,124.00
	168145	ArcGIS Notebook Server (Windows) Additional Core (up to 32 per server) Staging Server 365 Day Term License	\$1,466.00
	168142	ArcGIS Notebook Server (Windows) Additional Core (up to 32 per server) Staging Server 90 Day Term License	\$733.00
	168139	ArcGIS Notebook Server (Windows) Additional Core (up to 32 per server) Staging Server 30 Day Term License	\$281.00
	168146	ArcGIS Notebook Server (Windows) Additional Core (more than 32 per Server) Staging Server 365 Day Term License	\$733.00

	168143	ArcGIS Notebook Server (Windows) Additional Core (more than 32 per Server) Staging Server 90 Day Term License	\$367.00
	168140	ArcGIS Notebook Server (Windows) Additional Core (more than 32 per Server) Staging Server 30 Day Term License	\$140.00
8.4		ArcGIS Mission Server - Staging Perpetual License Prices	
	172558	ArcGIS Mission Server (Windows) Up to Four Cores Staging Server License	\$9,770.00
	172559	ArcGIS Mission Server (Windows) Additional Core (up to 32 per server) Staging Server License	\$2,443.00
	172560	ArcGIS Mission Server (Windows) Additional Core (more than 32 per Server) Staging Server License	\$1,222.00
8.4		ArcGIS Mission Server - Staging Maintenance Prices	
	172570	ArcGIS Mission Server Up to Four Cores Staging Server Maintenance	\$2,500.00
	172571	ArcGIS Mission Server Additional Core (up to 32 per server) Staging Server Maintenance	\$625.00
	172572	ArcGIS Mission Server Additional Core (more than 32 per Server) Staging Server Maintenance	\$313.00
8.4		ArcGIS Mission Server - Staging Term License Prices	
	172567	ArcGIS Mission Server (Windows) Up to Four Cores Staging Server 365 Day Term License	\$5,862.00
	172564	ArcGIS Mission Server (Windows) Up to Four Cores Staging Server 90 Day Term License	\$2,931.00
	172561	ArcGIS Mission Server (Windows) Up to Four Cores Staging Server 30 Day Term License	\$1,124.00
	172568	ArcGIS Mission Server (Windows) Additional Core (up to 32 per server) Staging Server 365 Day Term License	\$1,466.00
	172565	ArcGIS Mission Server (Windows) Additional Core (up to 32 per server) Staging Server 90 Day Term License	\$733.00
	172562	ArcGIS Mission Server (Windows) Additional Core (up to 32 per server) Staging Server 30 Day Term License	\$281.00
	172569	ArcGIS Mission Server (Windows) Additional Core (more than 32 per Server) Staging Server 365 Day Term License	\$733.00
	172566	ArcGIS Mission Server (Windows) Additional Core (more than 32 per Server) Staging Server 90 Day Term License	\$367.00
	172563	ArcGIS Mission Server (Windows) Additional Core (more than 32 per Server) Staging Server 30 Day Term License	\$140.00
8.5		ArcGIS Workflow Manager Server - Staging Perpetual License Prices	
	177528	ArcGIS Workflow Manager Server (Windows) Up to Four Cores Staging Server License	\$9,770.00
	177530	ArcGIS Workflow Manager Server (Windows) Additional Core (up to 32 per server) Staging Server License	\$2,443.00
	177529	ArcGIS Workflow Manager Server (Windows) Additional Core (more than 32 per Server) Staging Server License	\$1,222.00
8.5		ArcGIS Workflow Manager Server - Staging Maintenance Prices	
	177588	ArcGIS Workflow Manager Server Up to Four Cores Staging Server Maintenance	\$2,500.00
	177590	ArcGIS Workflow Manager Server Additional Core (up to 32 per server) Staging Server Maintenance	\$625.00
	177589	ArcGIS Workflow Manager Server Additional Core (more than 32 per Server) Staging Server Maintenance	\$313.00
8.5		ArcGIS Workflow Manager Server - Staging Term License Prices	
	177566	ArcGIS Workflow Manager Server (Windows) Up to Four Cores Staging Server 365 Day Term License	\$5,862.00
	177567	ArcGIS Workflow Manager Server (Windows) Up to Four Cores Staging Server 90 Day Term License	\$2,931.00
	177555	ArcGIS Workflow Manager Server (Windows) Up to Four Cores Staging Server 30 Day Term License	\$1,124.00
	177569	ArcGIS Workflow Manager Server (Windows) Additional Core (up to 32 per server) Staging Server 365 Day Term License	\$1,466.00

	177571	ArcGIS Workflow Manager Server (Windows) Additional Core (up to 32 per server) Staging Server 90 Day Term License	\$733.00
	177557	ArcGIS Workflow Manager Server (Windows) Additional Core (up to 32 per server) Staging Server 30 Day Term License	\$281.00
	177568	ArcGIS Workflow Manager Server (Windows) Additional Core (more than 32 per Server) Staging Server 365 Day Term License	\$733.00
	177570	ArcGIS Workflow Manager Server (Windows) Additional Core (more than 32 per Server) Staging Server 90 Day Term License	\$367.00
	177556	ArcGIS Workflow Manager Server (Windows) Additional Core (more than 32 per Server) Staging Server 30 Day Term License	\$140.00
ArcGIS Enterprise User Types			
9		ArcGIS Enterprise User Types - Perpetual License Prices	
	154251	ArcGIS Enterprise Creator License	\$2,000.00
	154092	ArcGIS Enterprise Workgroup Standard Creator Perpetual License	\$2,000.00
	166966	ArcGIS Enterprise Editor License	\$800.00
	166967	ArcGIS Enterprise Field Worker License	\$1,400.00
	167942	ArcGIS Enterprise Insights Analyst License	\$2,000.00
	174951	ArcGIS Enterprise Storyteller License	\$400.00
	166968	ArcGIS Enterprise GIS Professional Basic License	\$2,800.00
	166969	ArcGIS Enterprise GIS Professional Standard License	\$7,000.00
	166970	ArcGIS Enterprise GIS Professional Advanced Basic License	\$9,900.00
9		ArcGIS Enterprise User Types Extensions - Perpetual License Prices	
	173300	ArcGIS Utility Network User Type Extension for ArcGIS Enterprise License	\$1,000.00
	173294	ArcGIS Parcel Fabric User Type Extension for ArcGIS Enterprise License	\$1,000.00
	174947	ArcGIS Workflow Manager User Type Extension for ArcGIS Enterprise License	\$1,000.00
	165650	ArcGIS Trace Network User Type Extension for ArcGIS Enterprise License	\$1,000.00
	180566	ArcGIS Knowledge User Type Extension for ArcGIS Enterprise License	\$2,800.00
9		ArcGIS Apps for use with ArcGIS Enterprise - Perpetual Licenses	
	166981	ArcGIS Pro Basic for ArcGIS Enterprise License	\$1,500.00
	166982	ArcGIS Pro Standard for ArcGIS Enterprise License	\$7,000.00
	166983	ArcGIS Pro Advanced for ArcGIS Enterprise License	\$9,990.00
	167943	ArcGIS Excalibur for ArcGIS Enterprise License	\$2,000.00
	166980	ArcGIS Collector for ArcGIS Enterprise License	\$240.00
	154296	ArcGIS GeoPlanner for ArcGIS Enterprise License	\$2,000.00
	153391	ArcGIS Insights for ArcGIS in ArcGIS Enterprise License	\$2,000.00
	173138	ArcGIS Mission Manager for ArcGIS Enterprise License	\$2,000.00
	154292	ArcGIS Navigator for ArcGIS Enterprise License	\$240.00
	167944	ArcGIS Tracker for ArcGIS Enterprise License	\$240.00
	166979	ArcGIS Survey123 for ArcGIS Enterprise License	\$240.00
	169050	ArcGIS QuickCapture for Enterprise License	\$240.00
	166978	ArcGIS Workforce for ArcGIS Enterprise License	\$240.00
9		ArcGIS Enterprise User Types - Maintenance Prices	
	154097	ArcGIS Enterprise Creator Maintenance	\$500.00
	154771	ArcGIS Enterprise Creator Maintenance (Pre-10.5 Pricing)	\$500.00
	154098	ArcGIS Enterprise Workgroup Standard Creator - Annual Maintenance	\$500.00
	167257	ArcGIS Enterprise Editor Maintenance	\$200.00
	167258	ArcGIS Enterprise Field Worker Maintenance	\$350.00

	167946	ArcGIS Enterprise Insights Analyst Maintenance	\$500.00
	174952	ArcGIS Enterprise Storyteller Maintenance	\$100.00
	167259	ArcGIS Enterprise GIS Professional Basic Maintenance	\$700.00
	167260	ArcGIS Enterprise GIS Professional Standard Maintenance	\$2,750.00
	167261	ArcGIS Enterprise GIS Professional Advanced Basic Maintenance	\$3,800.00
9		ArcGIS Enterprise User Types Extensions - Maintenance Prices	
	173311	ArcGIS Utility Network User Type Extension for ArcGIS Enterprise Maintenance	\$200.00
	173295	ArcGIS Parcel Fabric User Type Extension for ArcGIS Enterprise Maintenance	\$200.00
	174948	ArcGIS Workflow Manager User Type Extension for ArcGIS Enterprise Maintenance	\$200.00
	165651	ArcGIS Trace Network User Type Extension for ArcGIS Enterprise License Maintenance	\$200.00
	180567	ArcGIS Knowledge User Type Extension for ArcGIS Enterprise License Maintenance	\$700.00
9.1		ArcGIS App Bundles - Perpetual Licenses	
	166974	ArcGIS Enterprise Essential Apps Bundle License	\$200.00
	166975	ArcGIS Enterprise Field Apps Bundle License	\$600.00
	166976	ArcGIS Enterprise Office Apps Bundle License	\$400.00
9.1		ArcGIS Apps for use with ArcGIS Enterprise - Maintenance	
	167272	ArcGIS Pro Basic for ArcGIS Enterprise Maintenance	\$500.00
	167273	ArcGIS Pro Standard for ArcGIS Enterprise Maintenance	\$2,550.00
	167274	ArcGIS Pro Advanced for ArcGIS Enterprise Maintenance	\$3,600.00
	167947	ArcGIS Excalibur for ArcGIS Enterprise Maintenance	\$500.00
	167271	ArcGIS Collector for ArcGIS Enterprise Maintenance	\$60.00
	153470	ArcGIS GeoPlanner for ArcGIS Enterprise Maintenance	\$500.00
	154300	ArcGIS Insights for ArcGIS in ArcGIS Enterprise Maintenance	\$500.00
	173139	ArcGIS Mission Manager for ArcGIS Enterprise Manager Maintenance	\$500.00
	154866	ArcGIS Navigator for ArcGIS Enterprise Maintenance	\$60.00
	167948	ArcGIS Tracker for ArcGIS Enterprise Maintenance	\$60.00
	167270	ArcGIS Survey123 for ArcGIS Enterprise Maintenance	\$60.00
	169051	ArcGIS QuickCapture for Enterprise Maintenance	\$60.00
	167269	ArcGIS Workforce for ArcGIS Enterprise Maintenance	\$60.00
9.1		ArcGIS App Bundles for Enterprise - Maintenance	
	167265	ArcGIS Enterprise Essential Apps Bundle Maintenance	\$50.00
	167266	ArcGIS Enterprise Field Apps Bundle Maintenance	\$150.00
	167267	ArcGIS Enterprise Office Apps Bundle Maintenance	\$100.00
9.2		ArcGIS Enterprise User Types - Term License Prices	
	154252	ArcGIS Enterprise Creator Term License	\$500.00
	154095	ArcGIS Enterprise Workgroup Standard Creator Term License	\$500.00
	166893	ArcGIS Enterprise Editor Term License	\$200.00
	166894	ArcGIS Enterprise Field Worker Term License	\$350.00
	167928	ArcGIS Enterprise Insights Analyst Term License	\$500.00
	174939	ArcGIS Enterprise Storyteller Term License	\$100.00
	166895	ArcGIS Enterprise GIS Professional Basic Term License	\$700.00
	166896	ArcGIS Enterprise GIS Professional Standard Term License	\$2,750.00
	166897	ArcGIS Enterprise GIS Professional Advanced Basic Term License	\$3,800.00
9.2		ArcGIS Enterprise User Types Extensions - Term License Prices	
	173298	ArcGIS Utility Network User Type Extension for ArcGIS Enterprise Term License	\$200.00
	173292	ArcGIS Parcel Fabric User Type Extension for ArcGIS Enterprise Term License	\$200.00

	174945	ArcGIS Workflow Manager User Type Extension for ArcGIS Enterprise Term License	\$200.00
	165649	Trace Network User Type Extension for ArcGIS Enterprise Term License	\$200.00
	180564	ArcGIS Knowledge User Type Extension for ArcGIS Enterprise Term License	\$200.00
9.3		ArcGIS Apps for use with ArcGIS Enterprise - Term Licenses	
	166933	ArcGIS Pro Basic for ArcGIS Enterprise Term License	\$500.00
	166934	ArcGIS Pro Standard for ArcGIS Enterprise Term License	\$2,550.00
	166935	ArcGIS Pro Advanced for ArcGIS Enterprise Term License	\$3,600.00
	167929	ArcGIS Excalibur for ArcGIS Enterprise Term License	\$500.00
	166932	ArcGIS Collector for ArcGIS Enterprise Term License	\$60.00
	173829	ArcGIS Drone2Map for ArcGIS Enterprise Term License	\$1,466.00
	154297	ArcGIS GeoPlanner for ArcGIS Enterprise Term License	\$500.00
	154332	ArcGIS Insights for ArcGIS in ArcGIS Enterprise Term License	\$500.00
	173258	ArcGIS Mission Manager for ArcGIS Enterprise Term License	\$500.00
	154293	ArcGIS Navigator for ArcGIS Enterprise Term License	\$60.00
	167930	ArcGIS Tracker for ArcGIS Enterprise Term License	\$60.00
	166931	ArcGIS Survey123 for ArcGIS Enterprise Term License	\$60.00
	169018	ArcGIS QuickCapture for ArcGIS Enterprise Term License	\$60.00
	166790	ArcGIS Workforce for ArcGIS Enterprise Term License	\$60.00
9.3		ArcGIS App Bundles - Term Licenses	
	166901	ArcGIS Enterprise Essential Apps Bundle Term License	\$50.00
	166902	ArcGIS Enterprise Field Apps Bundle Term License	\$150.00
	166903	ArcGIS Enterprise Office Apps Bundle Term License	\$100.00
9.4		ArcGIS Pro Extensions for Enterprise - Perpetual Licenses	
	166984	ArcGIS 3D Analyst for ArcGIS Pro Enterprise License	\$2,500.00
	166985	ArcGIS Data Interoperability for ArcGIS Pro Enterprise License	\$2,500.00
	166986	ArcGIS Data Reviewer for ArcGIS Pro Enterprise License	\$2,500.00
	166987	ArcGIS Geostatistical Analyst for ArcGIS Pro Enterprise License	\$2,500.00
	166988	ArcGIS Network Analyst for ArcGIS Pro Enterprise License	\$2,500.00
	166989	ArcGIS Publisher for ArcGIS Pro Enterprise License	\$2,500.00
	166990	ArcGIS Spatial Analyst for ArcGIS Pro Enterprise License	\$2,500.00
	166992	ArcGIS Workflow Manager for ArcGIS Pro Enterprise License	\$2,500.00
	166991	ArcGIS Image Analyst for ArcGIS Pro Enterprise License	\$2,500.00
	166993	ArcGIS LocateXT for ArcGIS Pro Enterprise License	\$2,500.00
	166994	ArcGIS Pro Enterprise Extensions License	\$7,500.00
	174914	ArcGIS Aviation Airports for ArcGIS Pro Enterprise License	\$5,000.00
	166995	ArcGIS Pipeline Referencing for ArcGIS Pro Enterprise License	\$10,000.00
	174918	ArcGIS Defense Mapping for ArcGIS Pro Enterprise License	\$10,000.00
	174916	ArcGIS Production Mapping for ArcGIS Pro Enterprise License	\$10,000.00
	180349	ArcGIS Indoors for ArcGIS Pro Enterprise License	\$10,000.00
9.4		ArcGIS Pro Extensions for Enterprise - Maintenance Pricing	
	167275	ArcGIS 3D Analyst for ArcGIS Pro Enterprise Maintenance	\$500.00
	167276	ArcGIS Data Interoperability for ArcGIS Pro Enterprise Maintenance	\$500.00
	167277	ArcGIS Data Reviewer for ArcGIS Pro Enterprise Maintenance	\$500.00
	167278	ArcGIS Geostatistical Analyst for ArcGIS Pro Enterprise Maintenance	\$500.00
	167279	ArcGIS Network Analyst for ArcGIS Pro Enterprise Maintenance	\$500.00
	167280	ArcGIS Publisher for ArcGIS Pro Enterprise Maintenance	\$500.00

	167281	ArcGIS Spatial Analyst for ArcGIS Pro Enterprise Maintenance	\$500.00
	167283	ArcGIS Workflow Manager for ArcGIS Pro Enterprise Maintenance	\$500.00
	167282	ArcGIS Image Analyst for ArcGIS Pro Enterprise Maintenance	\$500.00
	167284	ArcGIS LocateXT for ArcGIS Pro Enterprise License	\$500.00
	167285	ArcGIS Pro Enterprise Extensions Maintenance	\$1,250.00
	174915	ArcGIS Aviation Airports for ArcGIS Pro Enterprise Maintenance	\$1,250.00
	167286	ArcGIS Pipeline Referencing for ArcGIS Pro Enterprise Maintenance	\$2,500.00
	174919	ArcGIS Defense Mapping for ArcGIS Pro Enterprise Maintenance	\$2,500.00
	174917	ArcGIS Production Mapping for ArcGIS Pro Enterprise Maintenance	\$2,500.00
	180350	ArcGIS Indoors for ArcGIS Pro Enterprise Maintenance	\$2,500.00
9.4		ArcGIS Pro Extensions for Enterprise - Term Licenses	
	166941	ArcGIS 3D Analyst for ArcGIS Pro Enterprise Term License	\$600.00
	166942	ArcGIS Data Interoperability for ArcGIS Pro Enterprise Term License	\$600.00
	166943	ArcGIS Data Reviewer for ArcGIS Pro Enterprise Term License	\$600.00
	166944	ArcGIS Geostatistical Analyst for ArcGIS Pro Enterprise Term License	\$600.00
	166945	ArcGIS Network Analyst for ArcGIS Pro Enterprise Term License	\$600.00
	166946	ArcGIS Publisher for ArcGIS Pro Enterprise Term License	\$600.00
	166947	ArcGIS Spatial Analyst for ArcGIS Pro Enterprise Term License	\$600.00
	166950	ArcGIS Workflow Manager for ArcGIS Pro Enterprise Term License	\$600.00
	166949	ArcGIS Image Analyst for ArcGIS Pro Enterprise Term License	\$600.00
	166951	ArcGIS LocateXT for ArcGIS Pro Enterprise Term License	\$600.00
	166953	ArcGIS Pro Enterprise Extensions Term License	\$1,800.00
	174921	ArcGIS Aviation Airports for ArcGIS Pro Enterprise License	\$2,000.00
	166956	ArcGIS Pipeline Referencing for ArcGIS Pro Enterprise Term License	\$4,000.00
	174923	ArcGIS Defense Mapping for ArcGIS Pro Enterprise Term License	\$4,000.00
	174925	ArcGIS Production Mapping for ArcGIS Pro Enterprise Term License	\$4,000.00
	180348	ArcGIS Indoors Pro Term License	\$4,000.00
9.5		ArcGIS Runtime Extensions	
	173379	ArcGIS Runtime Analysis Extension for ArcGIS Enterprise License	\$1,000.00
	173380	ArcGIS Runtime Analysis Extension for ArcGIS Enterprise Maintenance	\$200.00
	173377	ArcGIS Runtime Analysis Extension for ArcGIS Enterprise Term License	\$200.00
Online GIS			
10		ArcGIS Online User Types - Term License Prices	
	153147	ArcGIS Online Viewer Term License	\$100.00
	153148	ArcGIS Online Creator Term License	\$500.00
	165531	ArcGIS Online Editor Term License	\$200.00
	165533	ArcGIS Online Field Worker Term License	\$350.00
	169017	ArcGIS Online Storyteller Term License	\$100.00
	167920	ArcGIS Online Insights Analyst Term License	\$500.00
	165535	ArcGIS Online GIS Professional Basic Term License	\$700.00
	165536	ArcGIS Online GIS Professional Standard Term License	\$2,750.00
	165537	ArcGIS Online GIS Professional Advanced Basic Term License	\$3,800.00
	153418	ArcGIS Online Additional Service Credits—Block of 1,000	\$100.00
10		ArcGIS Online User Type Extensions - Term License Prices	
	165666	ArcGIS Image User Type Extension for ArcGIS Online Term License	\$700.00
	179339	ArcGIS GeoBim User Type Extension for ArcGIS Online Term License	\$200.00

10.1		ArcGIS Apps for use with ArcGIS Online- Term Licenses	
	165553	ArcGIS Pro Advanced Online Term License	\$3,600.00
	165551	ArcGIS Pro Basic Online Term License	\$500.00
	165552	ArcGIS Pro Standard Online Term License	\$2,550.00
	165547	ArcGIS Collector for ArcGIS Online Term License	\$60.00
	157007	ArcGIS Community Analyst Web App Online Term License	\$100.00
	173453	ArcGIS Drone2Map for ArcGIS Online Term License	\$1,500.00
	154421	Esri Redistricting (USA Only) for ArcGIS Online Term License	\$4,500.00
	150543	ArcGIS GeoPlanner for ArcGIS Online Term License	\$500.00
	159044	ArcGIS Insights for ArcGIS in ArcGIS Online Term License	\$500.00
	157002	ArcGIS Navigator for ArcGIS Online Term License	\$60.00
	169043	ArcGIS QuickCapture for ArcGIS Online Term License	\$60.00
	165546	ArcGIS Survey123 for ArcGIS Online Term License	\$60.00
	167922	ArcGIS Tracker for ArcGIS Online	\$60.00
	165545	ArcGIS Workforce for ArcGIS Online Term License	\$60.00
	167926	ArcGIS CityEngine for ArcGIS Online Term License	\$2,000.00
	178731	ArcGIS Urban for ArcGIS Online Term License	\$3,300.00
10.1		ArcGIS App Bundles - Term Licenses	
	165542	ArcGIS Online Essential Apps Bundle Term License	\$50.00
	165543	ArcGIS Online Field Worker Apps Bundle Term License	\$150.00
	165544	ArcGIS Online Office Apps Bundle Term License	\$100.00
	169044	ArcGIS Urban Suite Bundle Term License	\$4,000.00
10.2		ArcGIS Pro Extensions for Online - Term Licenses	
	165554	ArcGIS 3D Analyst for ArcGIS Pro Online Term License	\$600.00
	165555	ArcGIS Data Interoperability for ArcGIS Pro Online Term License	\$600.00
	165556	ArcGIS Data Reviewer for ArcGIS Pro Online Term License	\$600.00
	165557	ArcGIS Geostatistical Analyst for ArcGIS Pro Online Term License	\$600.00
	165558	ArcGIS Network Analyst for ArcGIS Pro Online Term License	\$600.00
	165559	ArcGIS Publisher for ArcGIS Pro Online Term License	\$600.00
	165560	ArcGIS Spatial Analyst for ArcGIS Pro Online Term License	\$600.00
	165561	ArcGIS Workflow Manager for ArcGIS Pro Standard or Advanced Online Term License	\$600.00
	159070	ArcGIS Image Analyst for ArcGIS Pro Online Term License	\$600.00
	166996	ArcGIS LocateXT for ArcGIS Pro Online Term License	\$600.00
	165562	ArcGIS Pro Online Extensions Term License	\$1,800.00
	165569	ArcGIS Pipeline Referencing for ArcGIS Pro Online Term License	\$4,000.00
	165568	ArcGIS Defense Mapping for ArcGIS Pro Online Term License	\$4,000.00
	165567	ArcGIS Production Mapping for ArcGIS Pro Online Term License	\$4,000.00
	165563	ArcGIS Aviation Airports for ArcGIS Pro Online Term License	\$2,000.00
	165566	ArcGIS Maritime for ArcGIS Pro Term License	\$4,000.00
	180347	ArcGIS Indoors Pro Term License	\$4,000.00
ArcGIS Online Other			
10.3		ArcGIS Drone Collection	
	173097	Esri's Online Drone Mapping Collection USA Hosted 1 Year Subscription	\$9,950.00
10.4		ArcGIS Runtime Extensions	
	173340	ArcGIS Runtime Analysis Extension for ArcGIS Online Term License	\$200.00
10.5		Business Analyst Web App - Term License Prices	

	178622	ArcGIS Business Analyst Advanced Online Bundle Term License	\$5,000.00
	178623	ArcGIS Business Analyst Web App Advanced Online Term License	\$4,000.00
	178624	ArcGIS Business Analyst Standard Online Bundle Term License	\$1,100.00
	178625	ArcGIS Business Analyst Web App Standard Online Term License	\$100.00
10.6		Premium Feature Data Store	
	157564	ArcGIS Online Premium Feature Data Store M-1 Annual Term License	\$10,800.00
	157565	ArcGIS Online Premium Feature Data Store M-2 Annual Term License	\$21,600.00
	157566	ArcGIS Online Premium Feature Data Store M-3 Annual Term License	\$43,200.00
	165652	ArcGIS Online Premium Feature Data Store M-4 Annual Term License	\$86,400.00
	157591	ArcGIS Online Premium Feature Data Store M-1 Monthly Term License	\$1,000.00
	157592	ArcGIS Online Premium Feature Data Store M-2 Monthly Term License	\$2,000.00
	157593	ArcGIS Online Premium Feature Data Store M-3 Monthly Term License	\$4,000.00
	165653	ArcGIS Online Premium Feature Data Store M-4 Monthly Term License	\$8,000.00
10.7		ArcGIS Hub	
	159166	ArcGIS Hub Premium ArcGIS Online Community Term License	\$10,000.00
	159168	ArcGIS Hub Premium Additional 1,000 ArcGIS Online Community Creator Term License	\$1,000.00
	159169	ArcGIS Hub Premium Additional ArcGIS Online Credits	\$100.00
	159171	ArcGIS Hub Premium Unlimited ArcGIS Online Community Population Less than 1,000,000 Term License	\$40,000.00
	159173	ArcGIS Hub Premium Unlimited ArcGIS Online Community Population Greater than 1,000,000 Term License	\$80,000.00
10.8		ArcGIS Velocity - US Region	
	165630	ArcGIS Velocity Standard US Region Term License	\$20,000.00
	165627	ArcGIS Velocity Advanced US Region Term License	\$45,000.00
	173315	ArcGIS Velocity Dedicated US Region Term License	\$90,000.00
	173317	ArcGIS Velocity Compute Unit-Dedicated US Region	\$25,000.00
	165628	ArcGIS Velocity Storage Unit-Advanced US Region	\$4,000.00
	173318	ArcGIS Velocity Storage Unit-Dedicated US Region	\$10,000.00
	165629	ArcGIS Velocity Item Unit-Advanced US Region	\$20,000.00
Business Analytics			
Business Analytics - U.S. State Options			
11		ArcGIS Business Analyst Desktop	
11		ArcGIS Business Analyst Desktop - Single and Concurrent Use - Perpetual License Prices	
	154565	ArcGIS Business Analyst Desktop with US State Data Bundle Single Use License	\$9,630.00
	155733	ArcGIS Business Analyst Desktop with US State Data Bundle Concurrent Use License	\$9,630.00
11		ArcGIS Business Analyst Desktop - Maintenance Prices	
	154658	ArcGIS Business Analyst Desktop with US State Data Bundle Single Use Maintenance	\$8,560.00
	155753	ArcGIS Business Analyst Desktop with US State Data Bundle Concurrent Use Maintenance	\$8,560.00
11		ArcGIS Business Analyst Desktop - Term License Prices	
	154566	ArcGIS Business Analyst Desktop with US State Data Bundle Single Use Term License	\$8,370.00
11.1		ArcGIS Business Analyst Desktop with MPI Data - Single and Concurrent Use - Perpetual License Prices	
	154574	ArcGIS Business Analyst Desktop with US State Data Bundle with MPI Data Single Use License	\$16,250.00
	155738	ArcGIS Business Analyst Desktop with US State Data Bundle with MPI Data Concurrent Use License	\$16,250.00
11.1		ArcGIS Business Analyst Desktop with MPI Data - Maintenance Prices	
	154662	ArcGIS Business Analyst Desktop with US State Data Bundle with MPI Data Single Use Maintenance	\$14,450.00

	155757	ArcGIS Business Analyst Desktop with US State Data Bundle with MPI Data Concurrent Use Maintenance	\$14,450.00
11.1		ArcGIS Business Analyst Desktop with MPI Data - Term License Prices	
	154575	ArcGIS Business Analyst Desktop with US State Data Bundle with MPI Data Single Use Term License	\$14,130.00
11.2		Extended Data Users US State Data Bundle for ArcGIS Business Analyst Desktop Data Users - Perpetual License Prices	
	154556	Extended Data Users US State Data Bundle for ArcGIS Business Analyst Desktop Up to 5 Total Data Users License	\$9,360.00
	158173	Extended Data Users US State Data Bundle for ArcGIS Business Analyst Desktop Up to 10 Total Data Users License	\$14,400.00
	154588	Extended Data Users US State Data Bundle for ArcGIS Business Analyst Desktop Up to 15 Total Data Users License	\$17,280.00
	154600	Extended Data Users US State Data Bundle for ArcGIS Business Analyst Desktop Up to 25 Total Data Users License	\$19,800.00
	154612	Extended Data Users US State Data Bundle for ArcGIS Business Analyst Desktop Up to 50 Total Data Users License	\$23,400.00
	158183	Extended Data Users US State Data Bundle for ArcGIS Business Analyst Desktop Up to 100 Total Data Users License	\$29,160.00
11.2		Extended Data Users US State Data Bundle for ArcGIS Business Analyst Desktop Data Users - Maintenance Prices	
	154666	Extended Data Users US State Data Bundle for ArcGIS Business Analyst Desktop Up to 5 Total Data Users Maintenance	\$8,300.00
	158213	Extended Data Users US State Data Bundle for ArcGIS Business Analyst Desktop Up to 10 Total Data Users Maintenance	\$12,800.00
	154672	Extended Data Users US State Data Bundle for ArcGIS Business Analyst Desktop Up to 15 Total Data Users Maintenance	\$15,300.00
	154678	Extended Data Users US State Data Bundle for ArcGIS Business Analyst Desktop Up to 25 Total Data Users Maintenance	\$17,600.00
	154684	Extended Data Users US State Data Bundle for ArcGIS Business Analyst Desktop Up to 50 Total Data Users Maintenance	\$20,800.00
	158219	Extended Data Users US State Data Bundle for ArcGIS Business Analyst Desktop Up to 100 Total Data Users Maintenance	\$25,900.00
11.3		Extended Data Users US State Data Bundle with MPI Data for ArcGIS Business Analyst Desktop and Server Data Users - Perpetual License Prices	
	154582	Extended Data Users US State Data Bundle with MPI Data for ArcGIS Business Analyst Desktop and Server Up to 5 Total Data Users License	\$12,420.00
	158177	Extended Data Users US State Data Bundle with MPI Data for ArcGIS Business Analyst Desktop and Server Up to 10 Total Data Users License	\$19,170.00
	154594	Extended Data Users US State Data Bundle with MPI Data for ArcGIS Business Analyst Desktop and Server Up to 15 Total Data Users License	\$23,040.00
	154606	Extended Data Users US State Data Bundle with MPI Data for ArcGIS Business Analyst Desktop and Server Up to 25 Total Data Users License	\$26,370.00
	154618	Extended Data Users US State Data Bundle with MPI Data for ArcGIS Business Analyst Desktop and Server Up to 50 Total Data Users License	\$31,140.00
	158189	Extended Data Users US State Data Bundle with MPI Data for ArcGIS Business Analyst Desktop and Server Up to 100 Total Data Users License	\$38,880.00
11.3		Extended Data Users US State Data Bundle with MPI Data for ArcGIS Business Analyst Desktop and Server Data Users - Maintenance Prices	
	154669	Extended Data Users US State Data Bundle with MPI Data for ArcGIS Business Analyst Desktop and Server Up to 5 Total Data Users Maintenance	\$11,000.00

	158216	Extended Data Users US State Data Bundle with MPI Data for ArcGIS Business Analyst Desktop and Server Up to 10 Total Data Users Maintenance	\$17,000.00
	154675	Extended Data Users US State Data Bundle with MPI Data for ArcGIS Business Analyst Desktop and Server Up to 15 Total Data Users Maintenance	\$20,500.00
	154681	Extended Data Users US State Data Bundle with MPI Data for ArcGIS Business Analyst Desktop and Server Up to 25 Total Data Users Maintenance	\$23,500.00
	154687	Extended Data Users US State Data Bundle with MPI Data for ArcGIS Business Analyst Desktop and Server Up to 50 Total Data Users Maintenance	\$27,700.00
	158222	Extended Data Users US State Data Bundle with MPI Data for ArcGIS Business Analyst Desktop and Server Up to 100 Total Data Users Maintenance	\$34,500.00
11.4		Extended Data Users for ArcGIS Business Analyst Desktop Data Users - Term Licenses	
11.4		Extended Data Users US State Data Bundle for ArcGIS Business Analyst Desktop Data Users Term License	
	154557	Extended Data Users US State Data Bundle for ArcGIS Business Analyst Desktop Up to 5 Total Data Users Term License	\$8,100.00
	158174	Extended Data Users US State Data Bundle for ArcGIS Business Analyst Desktop Up to 10 Total Data Users Term License	\$12,420.00
	154589	Extended Data Users US State Data Bundle for ArcGIS Business Analyst Desktop Up to 15 Total Data Users Term License	\$14,940.00
	154601	Extended Data Users US State Data Bundle for ArcGIS Business Analyst Desktop Up to 25 Total Data Users Term License	\$17,100.00
	154613	Extended Data Users US State Data Bundle for ArcGIS Business Analyst Desktop Up to 50 Total Data Users Term License	\$20,250.00
	158184	Extended Data Users US State Data Bundle for ArcGIS Business Analyst Desktop Up to 100 Total Data Users Term License	\$25,200.00
11.4		Extended Data Users for ArcGIS Business Analyst Desktop with MPI Data Users - Term Licenses	
	154583	Extended Data Users US State Data Bundle with MPI Data for ArcGIS Business Analyst Desktop and Server Up to 5 Total Data Users Term License	\$10,800.00
	158178	Extended Data Users US State Data Bundle with MPI Data for ArcGIS Business Analyst Desktop and Server Up to 10 Total Data Users Term License	\$16,650.00
	154595	Extended Data Users US State Data Bundle with MPI Data for ArcGIS Business Analyst Desktop and Server Up to 15 Total Data Users Term License	\$19,980.00
	154607	Extended Data Users US State Data Bundle with MPI Data for ArcGIS Business Analyst Desktop and Server Up to 25 Total Data Users Term License	\$22,860.00
	154619	Extended Data Users US State Data Bundle with MPI Data for ArcGIS Business Analyst Desktop and Server Up to 50 Total Data Users Term License	\$27,000.00
	158190	Extended Data Users US State Data Bundle with MPI Data for ArcGIS Business Analyst Desktop and Server Up to 100 Total Data Users Term License	\$33,660.00
Business Analytics - U.S. Regional Options			
11.5		ArcGIS Business Analyst Desktop	
11.5		ArcGIS Business Analyst Desktop - Single and Concurrent Use - Perpetual License Prices	
	154563	ArcGIS Business Analyst Desktop with US Regional Data Bundle Single Use License	\$15,435.00
	155732	ArcGIS Business Analyst Desktop with US Regional Data Bundle Concurrent Use License	\$15,435.00
11.5		ArcGIS Business Analyst Desktop - Maintenance Prices	
	154657	ArcGIS Business Analyst Desktop with US Regional Data Bundle Single Use Maintenance	\$13,720.00
	155752	ArcGIS Business Analyst Desktop with US Regional Data Bundle Concurrent Use Maintenance	\$13,720.00
11.5		ArcGIS Business Analyst Desktop - Term License Prices	
	154564	ArcGIS Business Analyst Desktop with US Regional Data Bundle Single Use Term License	\$13,410.00
11.6		ArcGIS Business Analyst Desktop with MPI Data - Single and Concurrent Use - Perpetual License Prices	

	154572	ArcGIS Business Analyst Desktop with US Regional Data Bundle with MPI Data Single Use License	\$23,535.00
	155737	ArcGIS Business Analyst Desktop with US Regional Data Bundle with MPI Data Concurrent Use License	\$23,535.00
11.6		ArcGIS Business Analyst Desktop with MPI Data - Maintenance Prices	
	154661	ArcGIS Business Analyst Desktop with US Regional Data Bundle with MPI Data Single Use Maintenance	\$20,920.00
	155756	ArcGIS Business Analyst Desktop with US Regional Data Bundle with MPI Data Concurrent Use Maintenance	\$20,920.00
11.6		ArcGIS Business Analyst Desktop with MPI Data - Term License Prices	
	154573	ArcGIS Business Analyst Desktop with US Regional Data Bundle with MPI Data Single Use Term License	\$20,430.00
11.7		Extended Data Users for US Regional Business Analyst Desktop Additional Data Users - Perpetual License Prices	
	154554	Extended Data Users US Regional Data Bundle for ArcGIS Business Analyst Desktop Up to 5 Total Data Users License	\$14,040.00
	158171	Extended Data Users US Regional Data Bundle for ArcGIS Business Analyst Desktop Up to 10 Total Data Users License	\$21,600.00
	154586	Extended Data Users US Regional Data Bundle for ArcGIS Business Analyst Desktop Up to 15 Total Data Users License	\$25,920.00
	154598	Extended Data Users US Regional Data Bundle for ArcGIS Business Analyst Desktop Up to 25 Total Data Users License	\$29,700.00
	154610	Extended Data Users US Regional Data Bundle for ArcGIS Business Analyst Desktop Up to 50 Total Data Users License	\$35,100.00
	158181	Extended Data Users US Regional Data Bundle for ArcGIS Business Analyst Desktop Up to 100 Total Data Users License	\$43,740.00
11.7		Extended Data Users for US Regional ArcGIS Business Analyst Desktop Additional Data Users - Maintenance Prices	
	154665	Extended Data Users US Regional Data Bundle for ArcGIS Business Analyst Desktop Up to 5 Total Data Users Maintenance	\$12,500.00
	158212	Extended Data Users US Regional Data Bundle for ArcGIS Business Analyst Desktop Up to 10 Total Data Users Maintenance	\$19,200.00
	154671	Extended Data Users US Regional Data Bundle for ArcGIS Business Analyst Desktop Up to 15 Total Data Users Maintenance	\$23,000.00
	154677	Extended Data Users US Regional Data Bundle for ArcGIS Business Analyst Desktop Up to 25 Total Data Users Maintenance	\$26,400.00
	154683	Extended Data Users US Regional Data Bundle for ArcGIS Business Analyst Desktop Up to 50 Total Data Users Maintenance	\$31,200.00
	158218	Extended Data Users US Regional Data Bundle for ArcGIS Business Analyst Desktop Up to 100 Total Data Users Maintenance	\$38,900.00
11.8		Extended Data Users US Regional Data Bundle with MPI Data for ArcGIS Business Analyst Desktop and Server Data Users - Perpetual License Prices	
	154560	Extended Data Users US Regional Data Bundle with MPI Data for ArcGIS Business Analyst Desktop and Server Up to 5 Total Data Users License	\$18,630.00
	158175	Extended Data Users US Regional Data Bundle with MPI Data for ArcGIS Business Analyst Desktop and Server Up to 10 Total Data Users License	\$28,800.00
	154592	Extended Data Users US Regional Data Bundle with MPI Data for ArcGIS Business Analyst Desktop and Server Up to 15 Total Data Users License	\$34,560.00
	154604	Extended Data Users US Regional Data Bundle with MPI Data for ArcGIS Business Analyst Desktop and Server Up to 25 Total Data Users License	\$39,600.00

	154616	Extended Data Users US Regional Data Bundle with MPI Data for ArcGIS Business Analyst Desktop and Server Up to 50 Total Data Users License	\$46,800.00
	158187	Extended Data Users US Regional Data Bundle with MPI Data for ArcGIS Business Analyst Desktop and Server Up to 100 Total Data Users License	\$58,320.00
11.8		Extended Data Users US Regional Data Bundle with MPI Data for ArcGIS Business Analyst Desktop and Server Data Users - Maintenance Prices	
	154668	Extended Data Users US Regional Data Bundle with MPI Data for ArcGIS Business Analyst Desktop and Server Up to 5 Total Data Users Maintenance	\$16,600.00
	158215	Extended Data Users US Regional Data Bundle with MPI Data for ArcGIS Business Analyst Desktop and Server Up to 10 Total Data Users Maintenance	\$25,600.00
	154674	Extended Data Users US Regional Data Bundle with MPI Data for ArcGIS Business Analyst Desktop and Server Up to 15 Total Data Users Maintenance	\$30,700.00
	154680	Extended Data Users US Regional Data Bundle with MPI Data for ArcGIS Business Analyst Desktop and Server Up to 25 Total Data Users Maintenance	\$35,200.00
	154686	Extended Data Users US Regional Data Bundle with MPI Data for ArcGIS Business Analyst Desktop and Server Up to 50 Total Data Users Maintenance	\$41,600.00
	158221	Extended Data Users US Regional Data Bundle with MPI Data for ArcGIS Business Analyst Desktop and Server Up to 100 Total Data Users Maintenance	\$51,800.00
11.9		Extended Data Users US Regional Data Bundle for ArcGIS Business Analyst Desktop Data Users - Term License Prices	
	154555	Extended Data Users US Regional Data Bundle for ArcGIS Business Analyst Desktop Up to 5 Total Data Users Term License	\$12,150.00
	158172	Extended Data Users US Regional Data Bundle for ArcGIS Business Analyst Desktop Up to 10 Total Data Users Term License	\$18,720.00
	154587	Extended Data Users US Regional Data Bundle for ArcGIS Business Analyst Desktop Up to 15 Total Data Users Term License	\$22,500.00
	154599	Extended Data Users US Regional Data Bundle for ArcGIS Business Analyst Desktop Up to 25 Total Data Users Term License	\$25,740.00
	154611	Extended Data Users US Regional Data Bundle for ArcGIS Business Analyst Desktop Up to 50 Total Data Users Term License	\$30,420.00
	158182	Extended Data Users US Regional Data Bundle for ArcGIS Business Analyst Desktop Up to 100 Total Data Users Term License	\$37,890.00
11.9		Extended Data Users US Regional Data Bundle with MPI Data for ArcGIS Business Analyst Desktop and Server Data Users - Term License Prices	
	154581	Extended Data Users US Regional Data Bundle with MPI Data for ArcGIS Business Analyst Desktop and Server Up to 5 Total Data Users Term License	\$16,200.00
	158176	Extended Data Users US Regional Data Bundle with MPI Data for ArcGIS Business Analyst Desktop and Server Up to 10 Total Data Users Term License	\$24,930.00
	154593	Extended Data Users US Regional Data Bundle with MPI Data for ArcGIS Business Analyst Desktop and Server Up to 15 Total Data Users Term License	\$29,970.00
	154605	Extended Data Users US Regional Data Bundle with MPI Data for ArcGIS Business Analyst Desktop and Server Up to 25 Total Data Users Term License	\$34,290.00
	154617	Extended Data Users US Regional Data Bundle with MPI Data for ArcGIS Business Analyst Desktop and Server Up to 50 Total Data Users Term License	\$40,500.00
	158188	Extended Data Users US Regional Data Bundle with MPI Data for ArcGIS Business Analyst Desktop and Server Up to 100 Total Data Users Term License	\$50,490.00
Developer Technology			
12		ArcGIS Engine	
12		ArcGIS Engine - Concurrent Use and Single Use - Perpetual Licenses	
	97189	ArcGIS Engine Single Use License	\$450.00
	122132	ArcGIS Engine Concurrent Use License	\$1,125.00

	123386	ArcGIS Engine Concurrent Use License Upgrade from ArcGIS Engine Single Use License	\$733.00
12		ArcGIS Engine - Maintenance	
	97444	Annual Maintenance for ArcGIS Engine Single Use License (without extensions)	\$100.00
	97445	Annual Maintenance for ArcGIS Engine Single Use License (with one or more extensions)	\$400.00
	122283	Primary Maintenance for ArcGIS Engine Concurrent Use License	\$250.00
	122292	Secondary Maintenance for ArcGIS Engine Concurrent Use License	\$185.00
12		ArcGIS Engine Extensions - Single Use - Perpetual Licenses	
	97190	ArcGIS 3D Analyst for Engine Single Use License	\$900.00
	97191	ArcGIS Spatial Analyst for Engine Single Use License	\$900.00
	97192	ArcGIS Engine Geodatabase Update Single Use License	\$900.00
	101322	ArcGIS Network Analyst for Engine Single Use License	\$900.00
	106307	ArcGIS Schematics for Engine Single Use License	\$900.00
	106238	ArcGIS Tracking Analyst for Engine Single Use License	\$900.00
	106304	ArcGIS Data Interoperability for Engine Single Use License	\$900.00
12		ArcGIS Engine Extensions Concurrent Use - Perpetual Licenses	
	122133	ArcGIS 3D Analyst for Engine Concurrent Use License	\$900.00
	122134	ArcGIS Spatial Analyst for Engine Concurrent Use License	\$900.00
	122135	ArcGIS Engine Geodatabase Update Concurrent Use License	\$900.00
	122136	ArcGIS Network Analyst for Engine Concurrent Use License	\$900.00
	122140	ArcGIS Schematics for Engine Concurrent Use License	\$900.00
	122137	ArcGIS Tracking Analyst for Engine Concurrent Use License	\$900.00
	122139	ArcGIS Data Interoperability for Engine Concurrent Use License	\$900.00
12		ArcGIS Engine Extensions Maintenance	
	122284	Primary Maintenance for ArcGIS 3D Analyst for Engine Concurrent Use License	\$200.00
	122293	Secondary Maintenance for ArcGIS 3D Analyst for Engine Concurrent Use License	\$150.00
	122285	Primary Maintenance for ArcGIS Spatial Analyst for Engine Concurrent Use License	\$200.00
	122294	Secondary Maintenance for ArcGIS Spatial Analyst for Engine Concurrent Use License	\$150.00
	122286	Primary Maintenance for ArcGIS Engine Geodatabase Update Concurrent Use License	\$200.00
	122295	Secondary Maintenance for ArcGIS Engine Geodatabase Update Concurrent Use License	\$150.00
	122291	Primary Maintenance for ArcGIS Schematics for Engine Concurrent Use License	\$200.00
	122300	Secondary Maintenance for ArcGIS Schematics for Engine Concurrent Use License	\$150.00
	122287	Primary Maintenance for ArcGIS Network Analyst for Engine Concurrent Use License	\$200.00
	122296	Secondary Maintenance for ArcGIS Network Analyst for Engine Concurrent Use License	\$150.00
	122288	Primary Maintenance for ArcGIS Tracking Analyst for Engine Concurrent Use License	\$200.00
	122297	Secondary Maintenance for ArcGIS Tracking Analyst for Engine Concurrent Use License	\$150.00
	122290	Primary Maintenance for ArcGIS Data Interoperability for Engine Concurrent Use License	\$200.00
	122299	Secondary Maintenance for ArcGIS Data Interoperability for Engine Concurrent Use License	\$150.00
12.1		ArcGIS Runtime Deployment Licenses - Perpetual Prices	
	154141	ArcGIS Runtime Basic - 50 Pack (Level 2 Named User) Single Use Deployment License	\$4,885.00
	154142	ArcGIS Runtime Standard - 25 Pack Single Use Deployment License	\$7,327.00
	154143	ArcGIS Runtime Advanced - 5 Pack Single Use Deployment license	\$7,327.00
	154144	ArcGIS Runtime Analysis Extension - 5 Pack Single Use Deployment license	\$4,885.00
12.1		ArcGIS Runtime Deployment Licenses - Maintenance Prices	
	154145	ArcGIS Runtime Basic - 50 Pack (Level 2 Named User) Single Use Deployment Maintenance	\$1,000.00
	154146	ArcGIS Runtime Standard - 25 Pack Single Use Deployment Maintenance	\$1,500.00
	154147	ArcGIS Runtime Advanced - 5 Pack Single Use Deployment Maintenance	\$1,500.00

	154148	ArcGIS Runtime Analysis Extension - 5 Pack Single Use Deployment Maintenance	\$1,000.00
12.1		ArcGIS Runtime Utility Network Extension - Prices	
	173450	ArcGIS Runtime Utility Network Extension 5 Pack Single Use Deployment License	\$4,000.00
	173451	ArcGIS Runtime Utility Network Extension 5 Pack Single Use Deployment Maintenance	\$1,500.00
12.2		ArcGIS Developer Subscription Plans - Single Use - Term License	
	157022	ArcGIS Developer Subscription - Builder Plan	\$1,319.00
	157023	ArcGIS Developer Subscription - Professional Plan	\$1,759.00
	157021	ArcGIS Developer Subscription - Premium Plan	\$3,224.00
	157024	ArcGIS Developer Subscription - Enterprise Plan	\$4,201.00
12.3		ArcGIS Online Developer Subscription	
	151192	ArcGIS Online Developer - Plan Level 1 Subscription	\$20.00
	151193	ArcGIS Online Developer - Plan Level 2 Subscription	\$90.00
	151194	ArcGIS Online Developer - Plan Level 3 Subscription	\$196.00
	151195	ArcGIS Online Developer - Plan Level 4 Subscription	\$489.00
	151196	ArcGIS Online Developer - Plan Level 5 Subscription	\$977.00
	151197	ArcGIS Online Developer - Plan Level 6 Subscription	\$1,954.00
	151198	ArcGIS Online Developer - Plan Level 7 Subscription	\$3,908.00
StreetMap Data			
13		StreetMap Premium for ArcGIS HERE Data —North America	
13		StreetMap Premium for ArcGIS HERE Data—United States	
	133072	United States—Full Use (per single use ArcGIS Desktop user/per year)	\$6,000.00
	133073	United States—Full Use (per concurrent use ArcGIS Desktop user/per year)	\$15,000.00
	133074	United States—Full Use (per ArcGIS Server Enterprise/per year)	\$75,000.00
	133075	United States—Full Use (per additional 2 cores ArcGIS Server Enterprise/per year)	\$30,000.00
	133085	United States—Display and Geocode (per single use ArcGIS Desktop user/per year)	\$3,000.00
	133086	United States—Display and Geocode (per concurrent use ArcGIS Desktop user/per year)	\$7,500.00
	133087	United States—Display and Geocode (per ArcGIS Server Enterprise/per year)	\$37,500.00
	133088	United States—Display and Geocode (per additional 2 cores ArcGIS Server Enterprise/per year)	\$15,000.00
13.1		StreetMap Premium for ArcGIS HERE Data—North America (United States, Canada, and Mexico)	
	133066	North America—Full Use (per single use ArcGIS Desktop user/per year)	\$12,000.00
	133067	North America—Full Use (per concurrent use ArcGIS Desktop user/per year)	\$30,000.00
	133068	North America—Full Use (per ArcGIS Server Enterprise/per year)	\$150,000.00
	133069	North America—Full Use (per additional 2 cores ArcGIS Server Enterprise/per year)	\$60,000.00
	133121	North America—Display and Geocode (per single use ArcGIS Desktop user/per year)	\$6,000.00
	133122	North America—Display and Geocode (per concurrent use ArcGIS Desktop user/per year)	\$15,000.00
	133123	North America—Display and Geocode (per ArcGIS Server Enterprise/per year)	\$75,000.00
	133124	North America—Display and Geocode (per additional 2 cores ArcGIS Server Enterprise/per year)	\$30,000.00
13.2		StreetMap Premium for ArcGIS HERE Data—State	
	133080	State—Full Use (per single use ArcGIS Desktop user/per year)	\$2,000.00
	133081	State—Full Use (per concurrent use ArcGIS Desktop user/per year)	\$5,000.00
	133082	State—Full Use (per ArcGIS Server Enterprise/per year)	\$25,000.00
	133083	State—Full Use (per additional 2 cores ArcGIS Server Enterprise/per year)	\$10,000.00
	133113	State—Display and Geocode (per single use ArcGIS Desktop user/per year)	\$1,000.00
	133114	State—Display and Geocode (per concurrent use ArcGIS Desktop user/per year)	\$2,500.00
	133115	State—Display and Geocode (per ArcGIS Server Enterprise/per year)	\$12,500.00

	133116	State—Display and Geocode (per additional 2 cores ArcGIS Server Enterprise/per year)	\$5,000.00
Training			
14		Instructor-Led Training and Solutions - 2022 Prices	
	96246	Public Training Class (per day - per student)	\$820.00
	96247	Private Training Event (per day - up to 15 students)	\$8,475.00
	88994	Additional Students per Day per Class	\$615.00
	115949	Client Coaching (Per day - Up to 15 students)	\$6,975.00
	162891	Mobile Lab	\$2,180.00
	173737	Mobile Router (per event)	\$850.00
	173070	Recorded WGNU course	\$395.00
14		Esri Pre-Paid Training - 2022 Prices	
	174382	Esri Training Pass per Day - One Year Term	\$820.00
14		Esri E-Learning in the Customer's Learning Management System - 2022 Prices	
	154953	Esri E-Learning Content (SCORM Format) License	\$88,275.00
14		Esri Academy LMS Integration Subscription - 2022 Prices	
	175922	Plan 1 - up to 50 users	\$13,625.00
	175923	Plan 2 - up to 100 users	\$16,350.00
	175925	Plan 3 - up to 150 users	\$19,075.00
	175926	Plan 4 - up to 200 users	\$21,800.00
	175927	Plan 5 - up to 250 users	\$24,525.00
	175928	Plan 6 - up to 300 users	\$27,250.00
	175929	Plan 7 - up to 400 users	\$29,975.00
	175930	Plan 8 - up to 500 users	\$32,700.00
	175912	Plan 9 - up to 600 users	\$35,425.00
	175913	Plan 10 - up to 750 users	\$38,150.00
	175914	Plan 11 - up to 1,000 users	\$40,875.00
14		Technical Certification - 2021 Prices	
	132198	Technical Certification Exam Voucher	\$250.00
	166858	Technical Certification Specialty Exam Voucher	\$150.00
Other			
Support and Services			
15		Premium Support Services - 2022 Prices	
	117208	Premium Support Annual Use—Unlimited Incidents	\$46,000.00
	136727	Premium Support Annual Use—Up to 10 Incidents	\$18,000.00
	134062	Premium Support Additional Authorized Contact—Unlimited Incidents	\$12,000.00
		State and Local Government Public Safety Named Users*	
15.1		*The Public Safety Named Users are available to State and Local Government Public Safety Agencies only. Specifically, law enforcement, emergency management, fire, emergency medical services, or dispatch. These agencies must qualify under Esri Public Safety Agency Program. Participation and purchase must be approved by the Esri Public Safety Team.	
	153407	Public Safety Named User Program - ArcGIS Online Viewer in Continually Staffed Environment License	\$50.00
	153408	Public Safety Named User Program - ArcGIS Online Creator in Continually Staffed Environment License	\$250.00
	168618	Public Safety Named User Program - ArcGIS Online Editor in Continually Staffed Environment Term License	\$100.00

	168619	Public Safety Named User Program - ArcGIS Online Field Worker in Continually Staffed Environment Term License	\$175.00
	157503	Public Safety Named User Program - ArcGIS Enterprise Creator in a Continually Staffed Environment License	\$250.00
	168626	Public Safety Named User Program - ArcGIS Enterprise Editor in Continually Staffed Environment Term License	\$100.00
	168627	Public Safety Named User Program - ArcGIS Enterprise Field Worker in Continually Staffed Environment Term License	\$175.00
	157500	Public Safety Named User Program - ArcGIS Online Viewer in a Surge Environment License	\$150.00
	157501	Public Safety Named User Program - ArcGIS Online Creator in a Surge Environment License	\$750.00
	157505	Public Safety Named User Program - ArcGIS Enterprise Creator in a Surge Environment License	\$750.00
	168620	Public Safety Named User Program - ArcGIS Online Editor in a Surge Environment Term License	\$300.00
	168621	Public Safety Named User Program - ArcGIS Online Field Worker in a Surge Environment Term License	\$525.00
	168628	Public Safety Named User Program - ArcGIS Enterprise Editor in a Surge Environment Term License	\$300.00
	168629	Public Safety Named User Program - ArcGIS Enterprise Field Worker in a Surge Environment Term License	\$525.00
15.2		ArcGIS Site Scan	
	173632	Site Scan Single Access USA Hosted 1 Year Subscription License	\$500.00
	173625	Site Scan Single Operator USA Hosted 1 Year Subscription License	\$5,000.00
	174920	Site Scan for ArcGIS USA Custom 1 Year Term License (not to exceed 50,000 Images per year) Includes Qty 10 Site Scan Single Operator Term Licenses and Qty 50 Site Scan Single Access Term Licenses	\$25,000.00
	174931	Site Scan for ArcGIS USA Custom 1 Year Term License (not to exceed 100,000 Images per year) Includes Qty 20 Site Scan Single Operator Term Licenses and Qty 100 Site Scan Single Access Term Licenses	\$40,000.00
	174932	Site Scan for ArcGIS USA Custom 1 Year Term License (not to exceed 150,000 Images per year) Includes Qty 30 Site Scan Single Operator Term Licenses and Qty 150 Site Scan Single Access Term Licenses	\$57,500.00
	174933	Site Scan for ArcGIS USA Custom 1 Year Term License (not to exceed 200,000 Images per year) Includes Qty 30 Site Scan Single Operator Term Licenses and Qty 150 Site Scan Single Access Term Licenses	\$77,500.00
	174934	Site Scan for ArcGIS USA Custom 1 Year Term License (not to exceed 300,000 Images per year) Includes Qty 50 Site Scan Single Operator Term Licenses and Qty 250 Site Scan Single Access Term Licenses	\$105,000.00
	174935	Site Scan for ArcGIS USA Custom 1 Year Term License (not to exceed 500,000 Images per year) Includes Qty 50 Site Scan Single Operator Term Licenses and Qty 250 Site Scan Single Access Term Licenses	\$165,000.00
	174936	Site Scan for ArcGIS USA Custom 1 Year Term License (not to exceed 750,000 Images per year) Includes Qty 50 Site Scan Single Operator Term Licenses and Qty 250 Site Scan Single Access Term Licenses	\$227,500.00
	174937	Site Scan for ArcGIS USA Custom 1 Year Term License (not to exceed 1,000,000 Images per year) Includes Qty 50 Site Scan Single Operator Term Licenses and Qty 250 Site Scan Single Access Term Licenses	\$282,500.00
15.3		ArcGIS Indoors*	
	159136	ArcGIS Indoors for ArcGIS Enterprise Solution (Blocks of 1000 Square Feet) Term License	\$70.00
	175305	ArcGIS Indoors for ArcGIS Online Solution (Blocks of 1000 Square Feet) Term License	\$70.00

		*Minimum purchases apply	
Professional Services			
All items below are for Professional Services & may be subject to escalation on January 1st of each calendar year			
16		Professional Services - 2022 Prices	
16		WebGIS Launch Kits - 2022 Prices	
	173265	Web GIS Launch Kit (3 Days)	\$16,000.00
	170525	Emergency Management Operations Launch Kit (5 Days)	\$23,200.00
	158231	GeoPlanner for ArcGIS Launch Kit (3 days)	\$16,000.00
	159941	Market Planning Launch Kit Basic (3 days)	\$16,000.00
	159942	Market Planning Launch Kit Advanced (5 days)	\$23,200.00
	168540	3D Launch Kit (3 Days)	\$16,000.00
	170994	HUB Launch Kit (3 days)	\$13,000.00
	172844	Maps and Apps Launch Kit (3 days)	\$16,000.00
	169824	AEC Project Delivery Launch Kit - Basic (3 Days)	\$16,000.00
	169825	AEC Project Delivery Launch Kit - Standard (4 Days)	\$19,600.00
	169826	AEC Project Delivery Remote Support	\$6,700.00
16		Workshop Packages - 2022 Prices	
	122324	ArcGIS Production Mapping Workshop (3 Days)	\$16,000.00
	122325	ArcGIS Defense Mapping Workshop (3 Days)	\$16,000.00
	122326	ArcGIS Maritime Workshop (5 Days)	\$23,200.00
	122327	ArcGIS Aviation Charting Workshop (3 Days)	\$16,000.00
	122328	ArcGIS Data Reviewer Workshop (3 days)	\$16,000.00
	122329	ArcGIS Workflow Manager Workshop (3 days)	\$16,000.00
	170345	Water Outage Solution Workshop (4 Days)	\$32,000.00
16		Jumpstart Packages - 2022 Prices	
	153636	ArcGIS Enterprise Jumpstart - Basic (3 days)	\$16,000.00
	153637	ArcGIS Enterprise Jumpstart - Standard (4 days)	\$19,600.00
	153638	ArcGIS Enterprise Jumpstart - Advanced (4 days)	\$31,600.00
	124402	Esri Geoportal Server Jumpstart (3-day option)	\$16,000.00
	124403	Esri Geoportal Server Jumpstart (5-day option)	\$23,200.00
	122344	ArcGIS Production Mapping Jumpstart (5 Days)	\$23,200.00
	122345	ArcGIS Defense Mapping Jumpstart (5 Days)	\$23,200.00
	122346	ArcGIS Maritime Jumpstart (10 Days)	\$42,300.00
	122347	ArcGIS Aviation Charting Jumpstart (5 Days)	\$23,200.00
	122348	ArcGIS Data Reviewer Jumpstart (5 days)	\$23,200.00
	122349	ArcGIS Workflow Manager Jumpstart (5 days)	\$23,200.00
	125360	ArcGIS Image Extension for Server Jumpstart (3 days)	\$16,000.00
	162626	ArcGIS Monitor Jumpstart (3 days)	\$14,700.00
	133167	Data Appliance for ArcGIS Jumpstart (3 days)	\$16,000.00
	133168	Data Appliance for ArcGIS and ArcGIS for Server Bundle Jumpstart (5 days)	\$23,200.00
	158230	GeoEvent Server Jumpstart (3 days)	\$16,000.00
16		Retainer Service Packages - 2022 Prices	
	158344	Platform Engineer Services Retainer (20 hours remote or 1 day onsite)	\$6,700.00
	158347	Geospatial Analyst Services Retainer (20 hours remote or 1 day onsite)	\$6,700.00
	158343	Developer Services Retainer (20 hours remote or 1 day onsite)	\$6,700.00
	158346	Geodatabase Administrator Services Retainer (20 hours remote or 1 day onsite)	\$7,500.00

	158348	Business Consultant Services Retainer (20 hours remote or 1 day onsite)	\$7,500.00
16		Services Packages - 2022 Prices	
	122351	Enterprise GIS Health Check (3 days)	\$16,000.00
	124404	Remote Support for Esri Geoportal Server (20 hours)	\$6,700.00
	162627	Remote Support for ArcGIS Monitor (20 hours)	\$7,500.00
	158229	UI/UX Expert Review (20 hours)	\$7,500.00
	152467	Capacity Planning Support (10 hours)	\$3,350.00
16		Disaster Response Packages - 2022 Prices	
	172367	Disaster Response (3 Days)	\$15,300.00
	172368	Disaster Response - Continuation On Site Support (1 day)	\$3,500.00
	172369	Disaster Response Remote Support (20 Hours)	\$5,700.00
16		Professional GIS Services Packages - 2022 Prices	
	128705	Professional GIS Services Package - Standard	\$23,200.00
	128706	Professional GIS Services Package - Advanced	\$27,600.00
16.1		Esri Enterprise Advantage Program - 2022 Prices	
	97717	Esri Enterprise Advantage Program (EEAP) 100 Learning and Service Credits and 100 Technical Advisor Hours	\$98,700.00
	144584	Esri Enterprise Advantage Program (EEAP) 50 Learning and Service Credits and 100 Technical Advisor Hours	\$67,650.00
	111005	Esri Advantage Program Advisor Services	\$36,600.00
	97719	Additional EEAP Technical Advisor Services (100 Hours)	\$27,500.00
	97720	Additional EEAP 100 Learning and Service Credits	\$62,100.00
	103032	Additional EEAP 50 Learning and Service Credits	\$31,050.00
16.2		Esri Managed Cloud Services Blocks - 2022 Prices	
		Setup and Configure - price per block	\$2,500.00
		Monthly Service	\$1,000.00



TIME AND MATERIALS RATE SCHEDULE

Effective January 1, 2022

Hourly time and materials labor category descriptions and rates have been provided for each labor category for calendar year 2022. The hourly labor rates for services that are performed after 2022 may be escalated in an amount not to exceed five percent (5%) each year. Other direct costs, such as travel, reproduction, subcontractor, telecommunication/freight, or materials, will be charged a material handling fee and invoiced.

Esri reserves the right to provide fixed price quotations for professional services requests that require deliverables other than hours. Work performed under fixed price orders will require additional terms and conditions and will be invoiced monthly based on percentage completed.

Technology Consultant/Engineer (S1)

Staff members in this labor category provide day-to-day technology consulting, troubleshooting, and engineering services on many aspects of project implementation. These projects include COTS software configuration, custom software development, database consulting, training development and delivery, technical documentation, and other technology consulting and engineering services. Individuals in this category have specialized skills and experience with a variety of technologies that can be applied to a broad spectrum of assignments.

Senior Technology Consultant/Engineer (S2)

Staff members in this labor category provide strategic technology consulting and engineering services across project implementation. These staff may provide technical leadership services, architecture and design services, as well as training development and delivery for small to moderately complex solutions. Individuals in this category have higher-level specialized skills and experience with a variety of technologies that can be applied to a broad spectrum of assignments.

Principal Technology Consultant/Engineer (S3)

Staff members in this labor category work as technical leads and/or senior technical advisers, providing technology vision, solution architecture, and strategic technology consulting for projects of all sizes and scopes. These staff may provide strategic technology design & planning, oversight of technical implementation activities, solution architecture and database design, system integration, and other technology training, consulting, and engineering services. Individuals in this category have advanced, diverse, and specialized skills and experience with a variety of technologies that can be applied to a broad spectrum of complex assignments. Staff

members in this labor category work with senior client staff in coordination with Esri senior management to resolve issues and support a successful project completion.

Consultant/Project Manager (M1)

Staff members in this labor category provide day-to-day consulting for and management of many aspects of GIS and related technology projects. The scope of these projects may include database development and administration, training, technical support, business process design and development, definition of work plans, project management of technical and contractual deliverables, and ad hoc consulting. For complex projects, these individuals may team with senior staff to develop comprehensive work plans that address risk, schedule, and budget management and provide the framework for project implementation.

Senior Consultant/Project Manager (M2)

Staff members in this labor category provide strategic consulting and management services for complex GIS and related technology projects. These staff members have market/application domain expertise with extensive experience in various technologies required to support the successful completion of a project. Consulting activities may include strategic planning, implementation of change management methodologies and system integration, and training, as well as project management oversight of project deliverables and subcontractors. These individuals may also design comprehensive work plans that address risk, schedule, and budget management and provide the framework for project implementation.

Principal Consultant/Program Manager (M3)

Staff members in this labor category work as program directors or project advisers, providing project vision, strategic consulting, and program management activities for GIS and related technology projects. Consulting activities may include strategic planning, oversight of requirements definitions, application and database design, system integration, curriculum development and help desk system architecture. Management activities may include providing oversight on defining program requirements and objectives, establishing budgets and schedules, as well as allocating staff and other resourcing activities.

Technology Support Specialist (DB)

Staff members in this labor category work in professional entry-level roles to support definable activities of larger technology projects. Working with technical and management leads and mentors, these staff provide support to technology projects as assigned.

Current Rates by Labor Category

Labor Category	Rate
Technology Consultant/Engineer (S1)	\$275
Senior Technology Consultant/Engineer (S2)	\$356
Principal Technology Consultant/Engineer (S3)	\$431
Consultant/Project Manager (M1)	\$336
Senior Consultant/Project Manager (M2)	\$419
Principal Consultant/Program Manager (M3)	\$547
Technology Support Specialist (DB)	\$238

AN ESRI
PROPOSAL

September 1, 2021
(Revised November 17, 2021)

Proposal for Managed Cloud Services

Prepared for:

Mark Holmes
State of Michigan
111 S Capitol Ave
Lansing, MI 48933-1555

Esri Proposal # P21-31616

380 New York Street
Redlands, California 92373-8100 USA
909 793 2853
info@esri.com
esri.com

Introduction

Esri is pleased to submit this Managed Cloud Services proposal to State of Michigan to extend the hosting period for their Imagery Data Content Service for another 12 months (October 1, 2021 to September 30, 2022).

This renewal includes the following changes:

- Development Environment
 - Running for (3) months to support data update activities.
- Staging Environment
 - Running for (4) months of the hosting period to support the (2) data updates.
- Includes (2) data updates during the period of performance
- Includes Professional Services consulting to support the (2) data updates.
- Video Logs storage includes 15 TB for the 12-month hosting period.
- Increased the S3 storage from 87 TB to 132 TB.
- Includes an additional 66 TB of Glacier Storage.
- Includes an optional item for an additional data update.

The following sections further describe the features that comprise the Imagery Data Content Service (Content Service), as well as the expected implementation process, ongoing operations, and customer responsibilities.

Scope of Managed Cloud Services

Service Features

The following features are included in the Content Service:

Expert Oversight

Esri experts will oversee the entire lifecycle of the service offering. The service is delivered on a standard, proven, and repeatable architecture. The Esri team will coordinate monitoring, support, and maintenance activities.

User Access

State of Michigan end users will access the web services via HTTPS using URL(s) provided by Managed Cloud Services. This access will be granted and supported for the full hosting term. To provide consistent performance, access to the underlying infrastructure and GIS software in the Staging and Production environments will be limited to the Managed Cloud Services experts supporting the service.

Security and Compliance

The following security protocols and controls will be used to secure Staging and Production Environments. Descriptions of these security protocols are provided in Table 1 below.

Security Protocols	Description
Infrastructure Security	Monthly OS patching
Threat Prevention	Malware protection
Encryption	Encryption in transit (HTTPS)
Configuration Management	Change management
	Run books
Monitoring	Continuous infrastructure monitoring
Disaster Recovery	Instance Imaging (Backups)

Table 1: Security Protocols and Controls

Other supported protocols may be technically feasible but are not included in this service offering. Pricing does not include services associated with certifying the hosting environments to comply with specific IT security regulations pertaining to sensitive data or specifically certified processes (e.g. HIPAA, PCI, FISMA, FedRAMP, etc.).

Availability

The service is designed to maintain the Production Environment at a target 99% availability per month. Availability is based on the total number of minutes per month, minus the minutes of downtime due to a Severity 1 incident (see Appendix A). The result is then divided by the total number of minutes per month to determine the availability percentage. Downtime during scheduled maintenance windows or caused by unsupported workflows and usage is not factored into the availability calculation. This offering does not incorporate a formal Service Level Agreement (SLA).

Software Licenses

The commercial off-the-shelf (COTS) software required for the service in the Production Environment takes advantage of State of Michigan's existing Esri ArcGIS software licenses. As part of the onboarding process, Esri will work with State of Michigan to ensure that the required licenses listed in Table 2 are provided to Managed Cloud Services for installation. State of Michigan must remain current on all required Esri software maintenance for the full hosting term of the Content Service engagement. The service includes software needed for Staging Environments as part of the solution, and therefore, State of Michigan is not required to provision any additional licenses for Staging.

Cloud Infrastructure

The infrastructure includes the components shown in Tables 2, 3 and 4 for Development, Staging and Production Environments. Managed Cloud Services

Production Environment

The production environment is scoped to be running for the full hosting term.

Component	Description
Cloud Server	<ul style="list-style-type: none"> ArcGIS Image Server: 2 cloud servers with 8 virtual computing units and 32 GB of virtual memory User Management Server: 1 cloud server with 2 virtual computing units and 4 GB of virtual memory ArcGIS Monitor: 1 cloud server with 2 virtual computing units and 4 GB of virtual memory
Data Storage (Shared between Production and Staging)	<ul style="list-style-type: none"> Up to 132 TB in S3 and up to 66 TB in AWS Glacier
Data Storage (Production Only)	<ul style="list-style-type: none"> Up to 3 TB EBS
ArcGIS Software Provided by Customer	<ul style="list-style-type: none"> ArcGIS Server ArcGIS Image Server

Table 2: Cloud Infrastructure Components

Staging Environment

The staging environment is scoped to be running for four months out of the full hosting term.

Component	Description
Cloud Server	<ul style="list-style-type: none"> ArcGIS Server: 1 cloud server with 4 virtual computing units and 16 GB of virtual memory User Management Server: 1 cloud server with 2 virtual computing units and 4 GB of virtual memory
Data Storage (Staging Only)	<ul style="list-style-type: none"> Up to 3 TB EBS
ArcGIS Software Provided by Esri	<ul style="list-style-type: none"> ArcGIS Server ArcGIS Image Server

Table 3: Cloud Infrastructure Components

Development Environment

The development environment is scoped to be running for three months out of the full hosting term.

Component	Description
Cloud Server	<ul style="list-style-type: none">ArcGIS Server: 1 cloud server with 8 virtual computing units and 32 GB of virtual memoryUser Management Server: 1 cloud server with 2 virtual computing units and 4 GB of virtual memory
ArcGIS Software Provided by Customer	<ul style="list-style-type: none">ArcGIS ServerArcGIS Image Server

Table 4: Cloud Infrastructure Components

In the event State of Michigan's workflows or usage changes, to the extent that the infrastructure proposed is no longer stable or performs adequately to meet the targeted availability, a change order will be issued to increase the infrastructure and/or support to manage the environment.

Operations and Maintenance

Operational Support and Monitoring Services

The Imagery Data Content Service includes 24/7 monitoring of the Production Environment. The service also includes operational support during Business Hours (5:00 AM to 5:00 PM Pacific Time, Monday through Friday, except Esri holidays) for the critical components listed under Severity Levels 1 and 2 in Appendix A. Managed Cloud Services will evaluate and resolve Severity 1 or 2 incidents in accordance with the Incident Management procedure described below.

Operational support for the Imagery Data Content Service does not include addressing end-user questions or training issues associated with functionality of the Esri COTS software or content published in the hosted environment. User support for Esri COTS software is provided through Esri Technical Support, as part of your Esri software license and annual maintenance fees.

Incident Management

After content and services have been deployed and verified in the Production Environment, State of Michigan is responsible for identifying up to 3 internal resources authorized to report issues via MyEsri.com. All issues reported by end users to State of Michigan Help Desk staff must be validated prior to creating a case in MyEsri to Managed Cloud Services.

When State of Michigan identifies an incident in the Production Environment and escalates it to Managed Cloud Services, State of Michigan must provide the following information to ensure that the troubleshooting process moves forward efficiently.

- Description of the problem including:
 - i. Type of problem - availability, performance, or other error.
 - ii. Frequency – intermittent or constant.
 - iii. Number of impacted users.
 - iv. Duration - when the incident was first detected.
 - v. Browser and device being used when the issue was experienced, and whether it occurs on other types of browsers or devices.
 - vi. Screenshot(s) of the problem or error, if applicable.
- Steps that can be followed to reproduce the issue.

Once the issue is confirmed by Managed Cloud Services, Esri will apply a fix or suggest a workaround and inform State of Michigan via e-mail when the problem has been resolved. For Severity 1 incidents, Managed Cloud Services will prepare a Service Disruption Summary including what caused the issue, what was done to resolve it, and what can be done to prevent it from happening again in the future. Issues arising out of data quality or integrity will be classified as a Severity 2 issue.

Maintenance

Cloud Infrastructure

Esri will perform standard maintenance on the cloud infrastructure during scheduled downtime periods. Example maintenance activities include security patches and operating system patches. Esri will provide State of Michigan with the recurring maintenance schedule (dates and times) and expected duration of downtime, and notify State of Michigan at least one week in advance, if it changes. Planned service interruptions related to standard maintenance activities do not count against availability percentage.

Backups and Archives

Esri will perform daily backups of the entire Staging and Production Environments. Backups will be retained as follows:

- Staging Environment - 30 days
- Production Environment - 30 days

Change Management

Content Updates

Managed Cloud Services will perform up to 2 content updates during the hosting term (maximum 1 per month). The Esri team will work with State of Michigan to develop a target update schedule. State of Michigan must notify the Esri team at least one week before delivery of the data updates to Esri and provide them in the same format as the initial Setup process using the specified agreed upon delivery method.

The same process used for manual content loading, publishing services, and verification during initial Staging and Production Environments Setup will be used for these updates. After notification that the content and services were updated, State of Michigan will verify within 3 business days that they are operational in the Staging Environment. Managed Cloud Services will then update the Production Environment, and State of Michigan will verify operation within 2 business days after notification.

Esri may limit changes to the Production Environment during major events (e.g. multi-day holidays). Managed Cloud Services will provide 60 days' notice and will schedule desired changes before or after the event.

Professional Services Consulting for data updates

During this hosting period, State of Michigan may upload new imagery data to a designated S3 bucket at any time. As datasets become available, Esri will begin processing the data on a regular basis. This may include the following:

- Downloading source imagery to the development environment and converting to MRF
- Building source mosaic datasets
- QA/QC source mosaic datasets
- Updating the Image Query Addin configuration file and testing
- Testing and verification of the download capability on the new datasets
- Ad-hoc support

Having the State of Michigan upload data as it becomes available rather than shipping drives, will allow Esri to process the data as it arrives. Also, pushing the data to production more frequently will provide MIS users earlier access to new imagery data than the current bi-annual update process by preventing the backlog that occurs when Esri receives 5TB in a single delivery.

Decommissioning

If State of Michigan chooses not to renew the Content Service at the end of the hosting term, please provide a 30-day advanced written notice to the Esri Team and Managed Cloud Services will provide State of Michigan with the latest copy of the content. State of Michigan must download the data from the specified location within 30 calendar days after notification that it is available. Support for migrating State of Michigan's content to a different environment can be obtained through a separate Esri Professional Services engagement.

Customer Responsibilities

The following is a summary of State of Michigan responsibilities during implementation of the Content Service:

- Identify up to 3 individuals in State of Michigan's organization who are approved to participate in meetings with the Project Manager and submit Managed Cloud Services technical support tickets.
- Provide all content updates per the agreed upon update schedule and method, and notify us at least one week before delivery.
- After notification that the content and services were updated, verify within 3 business days that they are operational in the Staging Environment, and within 2 business days after notification for the Production Environment.
- Submit requests for support via [MyEsri.com](https://myesri.com).

Assumptions

- The Service Level Agreement is not applied to the Simple Active Directory service provided by AWS. In the event that the Simple Active Directory service is unavailable or impacted, Managed Services will open a ticket with AWS for support.
- State of Michigan will pull metrics from ArcGIS Monitor for their reporting needs.
- The staging environment is scoped to be partially running throughout the year. If the update cycle increases and the environment needs to be running longer than presently scoped, a change order will be issued to increase the infrastructure and/or support to manage the environment.
- In the event State of Michigan's workflows or usage changes, to the extent that the infrastructure proposed is no longer stable or performs adequately to meet the targeted availability, a change order will be issued to increase the infrastructure and/or support to manage the environment.
- If State of Michigan chooses not to renew the Esri Managed Cloud Services contract at the end of the hosting term, please provide a 30-day advanced notice and Managed Cloud Services will provide State of Michigan with the latest copy of State of Michigan's content. State of Michigan must download the data from the specified

location within 30 calendar days after notification that it is available. Support for migrating State of Michigan’s content to a different environment can be obtained through a separate Esri Professional Services engagement.

Pricing

Esri proposes a total firm-fixed-price (FFP) of **\$128,000** to provide the Managed Cloud Services support, and a total not-to-exceed (NTE) price of **\$25,542** to provide the consulting support services which will be provided on a time-and-materials (T&M) basis for a total program price of **\$153,542**, to complete the project as defined in this proposal. The standard Managed Cloud Services and consulting services terms and conditions set forth in State of Michigan’s existing Master Purchase Agreement with Esri shall apply. The proposed price is exclusive of applicable state and local taxes for which Esri may collect and State of Michigan shall remain responsible.

Part #	Description	Price per Block	Total Blocks	Total Price
HST-728	Monthly Service	\$1,000	122	\$122,000
HST-728	Monthly Service (Video Logs)	\$1,000	6	\$6,000
Total Firm Fixed Price				\$128,000

Table 5. Managed Cloud Services Pricing (FFP)

Item Description	CY Hourly Rates		Estimated Hours		Total (USD)
	2021	2022	2021	2022	
Technology Consultant/Engineer (S1)	\$270	\$275	16	48	\$17,520
Senior Technology Consultant/Engineer (S2)	\$349	\$356			\$0
Principal Technology Consultant/Engineer (S3)	\$423	\$431			\$0
Consultant/Project Manager (M1)	\$329	\$336	6	18	\$8,022
Senior Consultant/Project Manager (M2)	\$411	\$419			\$0
Principal Consultant/Program Manager (M3)	\$536	\$547			\$0
Total Not-to-Exceed Price					\$25,542

Table 6. Consulting Support Pricing (T&M)

Esri anticipates using staff from the labor categories outlined in Table 6 above; however, depending on the level of expertise required to perform certain activities during this engagement, Esri may be required to utilize other Esri staff members with a different skill set and labor category. Therefore, any labor category may be used provided that the overall total price is not exceeded. All work will be accomplished in accordance with the Scope of Work with the deliverables being consulting time. If additional work is requested by State of Michigan in writing beyond the scope of this proposal, Esri will provide an updated proposal.

For the Managed Cloud Services, State of Michigan will be invoiced on a monthly basis for the duration of the term period.

For the consulting services, State of Michigan will be invoiced on a time-and-materials (T&M) basis each month for consulting services provided by Esri during the previous 30-day period. Monthly invoices shall be calculated on the basis of actual hours expended during the previous month, multiplied by the appropriate labor rate, plus the burdened cost for any ODC items expended, if applicable.

Invoices are to be paid within thirty (30) days of receipt of invoice. This proposal is valid for ninety (90) days from the submittal date above.

Pricing for Optional Data Update

Esri is also including an optional line item for an additional data update. Esri proposes a total firm-fixed-price (FFP) of **\$2,000** to provide the Managed Cloud Services support, and a total not-to-exceed (NTE) price of **\$12,832** to provide the consulting support services which will be provided on a time-and-materials (T&M) basis for a total price of **\$14,832**, for the additional data update.

Part #	Description	Price per Block	Total Blocks	Total Price
HST-728	Monthly Service	\$1,000	2	\$2,000
Total Firm Fixed Price				\$2,000

Table 7. Optional Data Update - Managed Cloud Services Pricing (FFP)

Item Description	CY Hourly Rates		Estimated Hours		Total (USD)
	2021	2022	2021	2022	
Technology Consultant/Engineer (S1)	\$270	\$275		32	\$8,800
Senior Technology Consultant/Engineer (S2)	\$349	\$356			\$0
Principal Technology Consultant/Engineer (S3)	\$423	\$431			\$0
Consultant/Project Manager (M1)	\$329	\$336		12	\$4,032
Senior Consultant/Project Manager (M2)	\$411	\$419			\$0
Principal Consultant/Program Manager (M3)	\$536	\$547			\$0
Total Not-to-Exceed Price					\$12,832

Table 8. Optional Data Update - Consulting Support Pricing (T&M)

Purchasing

To order these services as proposed, please notify Jasmine Deo at jdeo@esri.com with a copy to Lauren Meyer at lvillanueva@esri.com and provide the following:

Purchase Order referencing acceptance of Proposal No. P21-31616 (updated November 17, 2021), and referencing Esri Master Purchase Agreement No. 318946, and State of Michigan Master Contract No. MA-171-1113-180000000018, and include the line items as follows:

- Line 1 - in the Total FFP amount of \$128,000, as shown in Table 5 above.
- Line 2 – in the Total NTE T&M Price amount of \$25,542, as shown in Table 6 above.

Total Program Price (without Optional Data Update): \$153,542

If the Optional Data Update is purchased, please also include the following on the Purchase Order:

- Line 3 – in the Total FFP amount of \$2,000, as shown in Table 7 above.
- Line 4 – in the Total NTE T&M Price amount of \$12,832, as shown in Table 8 above.

Total Optional Data Update Price: \$14,832

Total Program Price (with Optional Data Update Price): \$168,374

When Esri receives the ordering document, Esri's Contract Administrator will review it for validity, and we will contact you to discuss assignments and schedule. We look forward to continuing to support you.

Contacts:

Lauren Meyer, Delivery Manager
Esri Managed Cloud Services
380 New York Street
Redlands, CA 92373
(909) 793-2853 ext. 5244
lvillanueva@esri.com

Jasmine Deo, Sr. Contract Administrator, CPCM
Esri Professional Services
380 New York Street
Redlands, CA 92373
(909) 793-2853 ext. 4309
jdeo@esri.com

- Incident Severity Definitions

Classification of Managed Cloud Services' Severity Level incidents are defined below.

Severity Level	Definition	Critical Components
Severity 1	<ul style="list-style-type: none"> At least one of the critical components of the system is down or inaccessible. There is no workaround 	<ul style="list-style-type: none"> ArcGIS Server Site File Geodatabase
Severity 2	<ul style="list-style-type: none"> Critical components are available, however there may be intermittent or continuous performance degradation or other issues. 	<ul style="list-style-type: none"> ArcGIS Server Site File Geodatabase

The following are not incidents and will require a change order or separate engagement to address.

1. Requests for Change to the environment (such as upgrades outside those expressly included in the Service Offering description, manual updates, and requests to add new users).
2. Enhancements (such as requests to add storage or capacity).
3. Issues resulting from Customer or third-party technology not within Esri's direct control.
4. Performance issues or unavailability associated with ArcGIS Online services or content, or Esri COTS software. Such content is not licensed pursuant to this Service Offering and Customer's remedies are as set forth in the separate [ArcGIS Online Services Level Agreement](#) for such product.

Customer's failure to adhere to the documented policies for acceptable use as defined by the applicable agreement.

Copyright © 2021 Esri
All rights reserved.
Printed in the United States of America.

The information contained in this document is the exclusive property of Esri or its licensors. This work is protected under United States copyright law and other international copyright treaties and conventions. No part of this work may be reproduced or transmitted outside of Customer's organization (except for consultants involved in the proposal evaluation process, and who are under a confidentiality obligation) in any form or by any means, electronic or mechanical, including photocopying and recording, or by any information storage or retrieval system, except as expressly permitted in writing by Esri. All requests should be sent to Attention: Director, Contracts and Legal Department, Esri, 380 New York Street, Redlands, CA 92373-8100 USA.

The information contained in this document is subject to change without notice after the expiration date indicated.

Esri, the Esri globe logo, ArcGIS, esri.com, and other Esri marks used in this document are trademarks, service marks, or registered marks of Esri in the United States, the European Community, or certain other jurisdictions. Other companies and products or services mentioned herein may be trademarks, service marks, or registered marks of their respective mark owners.

STATE OF MICHIGAN
CENTRAL PROCUREMENT SERVICES
 Department of Technology, Management, and Budget
 525 W. ALLEGAN ST., LANSING, MICHIGAN 48913
 P.O. BOX 30026 LANSING, MICHIGAN 48909



CONTRACT CHANGE NOTICE

Change Notice Number 11
 to
 Contract Number 18000000018

CONTRACTOR	ENVIRONMENTAL SYSTEMS RESEARCH INSTITUTE INC
	380 New York Street
	Redlands, CA 92373-8100
	Tim Brazeal
	609-793-2853 1607
	tbrazeal@esri.com
	CV0066756

STATE	Program Manager	Mark Holmes	DTMB
		517-241-6469	
	Holmesm3@Michigan.gov		
	Contract Administrator	Sean Regan	DTMB
(517) 243-8459			
regans@michigan.gov			

CONTRACT SUMMARY

ESRI MASTER PURCHASE AGREEMENT

INITIAL EFFECTIVE DATE	INITIAL EXPIRATION DATE	INITIAL AVAILABLE OPTIONS	EXPIRATION DATE BEFORE
October 16, 2017	October 15, 2022	0 - 1 Year	October 15, 2022

PAYMENT TERMS	DELIVERY TIMEFRAME

ALTERNATE PAYMENT OPTIONS	EXTENDED PURCHASING
<input type="checkbox"/> P-Card <input type="checkbox"/> PRC <input type="checkbox"/> Other	<input checked="" type="checkbox"/> Yes <input type="checkbox"/> No

MINIMUM DELIVERY REQUIREMENTS

--

DESCRIPTION OF CHANGE NOTICE

OPTION	LENGTH OF OPTION	EXTENSION	LENGTH OF EXTENSION	REVISED EXP. DATE
<input type="checkbox"/>		<input type="checkbox"/>		October 15, 2022

CURRENT VALUE	VALUE OF CHANGE NOTICE	ESTIMATED AGGREGATE CONTRACT VALUE
\$10,117,000.00	\$0.00	\$10,117,000.00

DESCRIPTION

Effective March 1, 2021, this contract is hereby adding the following statement of work.

All other terms, conditions, specifications, and pricing remain the same. Per Contractor, agency and DTMB Central Procurement Services approval.



AN ESRI
PROPOSAL

February 11, 2021

Proposal for GeoAI Identification of Paved and Unpaved Surfaces

Prepared for:

Mark Holmes GISP
Geospatial Services Manager
State of Michigan – DTMB – Center for Shared Solutions
Romney Building, 10th Floor
111 S. Capitol Ave.
Lansing, MI 48933

Esri Proposal # P21-30194

380 New York Street
Redlands, California 92373-8100 usa
909 793 2853
info@esri.com
esri.com



Table of Contents

Section Title	Page
1.0 Executive Summary	1
2.0 Solution Overview	2
3.0 Scope of Work	4
3.1 Introduction	4
3.2 Work Plan.....	4
Activity 1 Discover & Define the Work	4
Activity 2 Rules of Engagement.....	5
Activity 3 Build the Model	5
Activity 4 Deploying the POC & Knowledge Transfer.....	7
4.0 Schedule	8
5.0 Pricing	9
Appendix A Responsibilities and Assumptions.....	11
A.1. General MDOT Responsibilities.....	11
A.2. General Assumptions.....	12

1.0 Executive Summary

The Michigan Department of Transportation (MDOT) supports the implementation and use of geographic information system (GIS) software, hardware, and services department-wide. MDOT's GIS Unit provides innovative solutions that solve spatial problems and support more informed decisions about Michigan's transportation infrastructure. The unit develops and maintains the following services: enterprise GIS databases, linear referencing systems, web services, ArcGIS Online, Open Data Portal, GIS training, and Transportation Asset Management System (TAMS) implementation.

MDOT recognizes that quality data are the foundation for making important decisions regarding the design, operation, and safety of roadways. Since 2004, the State of Michigan (SOM) and Michigan Statewide Authoritative Imagery & LiDAR (MiSAIL) program have been working to acquire high resolution digital aerial photography to assist in the geo-spatial data needs of State employees and to provide high quality images as a backdrop for SOM internet mapping applications. Due to this effort, access to good digital aerial photography has created a demand for more data at better resolution, as well as effective implementations of such data. By incorporating roadway and traffic data into safety analysis procedures, MDOT can better identify problems and prescribe solutions to support their Strategic Highway Safety Plan (SHSP), Model Inventory of Roadway Elements (MIRE), and Highway Performance Monitoring Systems (HPMS).

Machine learning tools are a core component of spatial analysis in GIS and allow organizations to perform large scale processes like image classification and data enrichment. Geospatial organizations have continually improved upon production and analysis processes through machine learning technologies such as deep learning (DL) and geographic artificial intelligence (GeoAI). As a consumer of MiSAIL data, MDOT seeks to support their Federal reporting requirements by investigating the feasibility of developing an automated GeoAI process to identify and classify specified characteristics of this imagery dataset. In the Spring of 2020, the Esri GeoAI team worked with MDOT beginning discussions regarding the development of a POC leveraging GeoAI Deep Learning to identify and classify the differences in pavement types from the ingestion of aerial and satellite imagery datasets. The resulting analysis would provide MDOT with a distinct dataset of paved and unpaved surfaces. Collecting surface type in this manner would move the needle for MIRE FDE collection. This supports their SHSP roadway MIRE reporting objectives. Esri proposes to build a prototype to automate the detection and classification of surface types and produce a pavement surface classification dataset of Michigan roadway surfaces.

2.0 Solution Overview

To deliver the solution, Esri will train and refine a deep learning model to detect differences in surface types from MDOT data. The detections that Esri will work to automatically classify will focus on the distinction between Paved surfaces and Unpaved surfaces.

The work that Esri will perform will leverage Esri's GeoAI Implementation patterns including Deep Learning, Machine Learning, Artificial Intelligence, Object Detection, Object Classification and Prediction models. The overall solution will be based on ArcGIS system technology and run within an ArcGIS Enterprise environment. The solution will leverage deep learning algorithms such as the PointNet model to process the data provided by MDOT. The arcgis.learn module will provide tools that support machine learning and deep learning workflows with geospatial data.

The proposed solution provided by Esri in this scope will include the following:

1. Geospatially Trained Deep Learning Model – this is intended to detect and classify the assets as one of the assets defined above and to run at the scale required by MDOT. The model will create a detected asset GIS layer that will allow MDOT to compare the detected assets for road surfaces with existing GIS data and determine whether modifications need to be made to the GIS data for one of the following conditions:
 - New assets not previously recorded in the GIS
 - Old assets that no longer exist and need to be removed or retired in the GIS
 - Existing assets that need to be updated with a new asset type.
2. Resulting outputs will be consumable in ArcGIS Pro. Further visualization of the data will be determined during the initial Discovery Workshop. Esri will suggest the best choice for visualizing MDOT's road inventory by either:
 - Leveraging existing dashboards and software or:
 - Configuring a user interface that will allow analysts to process selected data in the deep learning model and review the results.
 - Knowledge Transfer related to the solution components will allow MDOT technical staff to gain the knowledge required for running and maintaining this system in a production setting.

Figure 1 on the following page illustrates the process which will be implemented in Activity 3.

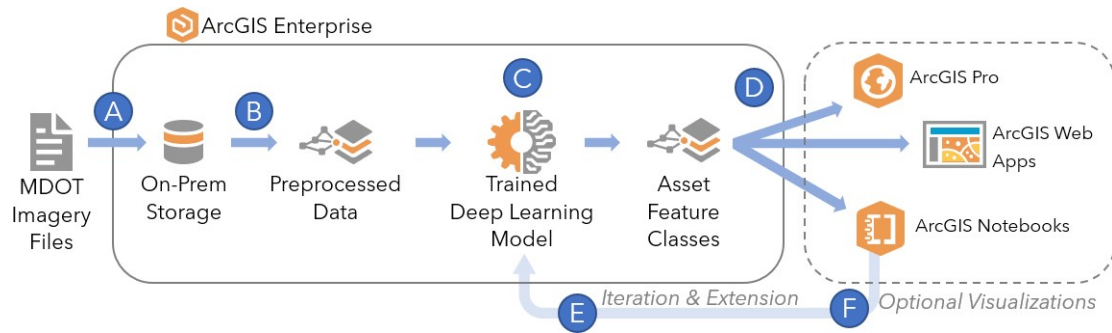


Figure 1. Process to be Implemented in Activity 3

3.0 Scope of Work

This activity assumes that all the work will be performed by Esri. As part of the process defined above, data labeling is perhaps the most time consuming of all the processes. The process requires that we iterate and evolve data features through the training and tuning process improving data quality and performance. For the purpose of this proposal, Esri assumes that this work will be completed by Esri. Costs can be lowered if MDOT agrees to provide support and/or take on this task entirely.

3.1 Introduction

The proposal will be conducted over the course of four distinct activities which will enable MDOT to discover, plan, act and support.

3.2 Work Plan

Activity 1 Discover & Define the Work

To facilitate the development of workflows described in the Solution Overview, Esri will conduct a discovery and planning workshop with the purpose of outlining and prioritizing goals, identifying data & resources, understanding constraints, and formulating a plan to implement geospatially enabled solutions. Working in conjunction with MDOT's resources, Esri will outline a strategy to implement a GeoAI solution to identify paved and unpaved surfaces via available imagery datasets.

Esri will provide up to 40 hours of consulting services to MDOT to conduct a discovery workshop with the goals of gathering user requirements and documenting design recommendations. Within the allocated consulting hours, Esri plans to:

- Define possible use cases and select the desired use case(s)
- Identify the business values, expected outcomes, and operational changes
- Assess technical feasibility
- Define initial performance metrics
- Define hardware and software requirements
- Access and evaluate data for evaluation

Esri Responsibility

1. Provide up to 40 Hours of Consulting Services

Activity 2 Rules of Engagement

The information gathered from the discovery and planning workshop will help Esri to prepare an analysis report which will outline recommendations to MDOT to perform and meet their desired business goals for the GeoAI solution.

Esri will provide up to 20 hours of consulting services to create both a project plan and a communication plan.

The project plan will include:

- Required forms and acquisitions necessary to access the MDOT environment
- Visualization of the planned model workflow
- Delegation of work items to be conducted by Esri and/or MDOT
- Scheduling and prioritization of work

The communication plan will outline recommendations for MDOT to provide awareness, knowledge, and reinforcement of adoption for the newly created model to individuals within the organization. The elements in this plan will be designed to support adoption, utilization, and proficiency.

Esri Responsibility

2. Provide up to 20 Hours of Consulting Services

Activity 3 Build the Model

Upon finalization and agreement of the project and communication plans, Esri will provide up to 660 hours of consulting services to work alongside MDOT to develop the GeoAI model.

Modeling the data to produce the desired outcomes is an iterative process which includes the following stages:

- Deep learning workshop. This workshop will be remote and will focus on how to address the problem, MDOT data and potentially additional data needed. We will cover:
 - What is the strategic business goal that this AI use case will support?
 - What are the objectives of the AI use case?
 - How will success be measured? What metrics will this initiative impact?
 - Who will be the owner / sponsor of this use case going forward?
 - Define the approach to be used
 - What data will be required, and does it currently exist within MDOT's organization?
 - Are there any ethical / legal issues identified regarding this use case?

- Acquire & explore the data
- Identify the technology and infrastructure challenges and / or requirements of the IT Department.
- What are the challenges regarding staff skillsets and resourcing? How will the model be maintained?
- What staff are affected by this project and how will change be managed?
- Feature engineering. This task processes and transforms raw data into features that represent the underlying problem to the predictive models. The result of this task is improved model accuracy MDOT's data. This process turns data inputs things the algorithm chosen for this effort can understand.
- Data Labeling*. This task identifies raw data by adding one or more meaningful and informative labels to the data that provides context to the machine learning model.
 - *This task could be reduced and re-estimated, dependent on MDOT having sufficient labeled data. In addition, if MDOT would like to partner in the modeling, this would reduce the level of effort for this item.*
- Modeling, experimentation, training, and tuning. This stage is where the algorithm is trained by feeding it datasets and learning begins. The goal for this phase is to provide consistent training to the algorithm increasing the prediction rate of the model.
- Assess the model. This task tests results against the validation dataset to assess the accuracy of the model against the defined measure of success.
- Explore the results. MDOT and Esri will review the results for insights gained and adaptations that need to be made.
- Iterate. If required, implement enhancements to achieve the desired result.

Esri Responsibility

3. Provide up to 660 Hours of Consulting Services

Activity 4 Deploying the POC & Knowledge Transfer

Esri will provide up to 48 total hours of consulting services (preparation, consulting, and follow-up) to assist in the deployment of the proof of concept and provide remote training. This knowledge transfer will assist MDOT with the effective implementation of the GeoAI solution, execution of administrative workflows, and proper adoption. This is intended to enable MDOT to repeat the workflows moving forward, with remote consultation from Esri as needed.

Esri Responsibility

4. Provide up to 48 Hours of Consulting Services

4.0 Schedule

The anticipated duration of the project is up to 12 months. Esri and MDOT will develop a mutually agreed schedule for performing the proposed activities.

Building a model is contingent upon on MDOT having enough labeled data. Time spent building the model will be dependent on how much data labeling will be conducted by MDOT.

Depending on the amount of time MDOT would like to partner in the modeling, this could potentially reduce the level of effort for this item. As a result, the activity to Build the Model may re-estimated.

5.0 Pricing

Esri is pleased to provide the following pricing to MDOT to provide the Geographic Information Systems services stated above. Pricing provided below has been estimated based upon an anticipated award of a Time-and-Materials (T&M) contract. The required labor hours and other direct cost (ODC) items have been estimated based upon prior experience with work of a similar nature. The total not-to-exceed (NTE) price for the proposed Scope of Work is **\$340,274** and is in accordance with State of MI MPA #00018574.0 (hereinafter referred to as the “Agreement”).

This proposal is valid for a period of 90 days from the submittal date above. Pricing is provided exclusive of any applicable state and/or local taxes, for which Esri may collect and the customer shall remain responsible. Payment terms are contingent upon approval of credit.

Esri anticipates using staff from the labor categories outlined in the table below. Depending on the level of expertise required to perform certain activities during this engagement, Esri may be required to utilize other Esri staff members with a different skill set and labor category.

Cost Description	2021 Rate	Hours	Total
Technology Consultant/Engineer (S1)	\$270	0	\$0
Senior Technology Consultant/Engineer (S2)	\$349	238	\$83,090
Principal Technology Consultant/Engineer (S3)	\$423	608	\$257,184
Consultant/Project Manager (M1)	\$329	0	\$0
Senior Consultant/Project Manager (M2)	\$411	0	\$0
Principal Consultant/Program Manager (M3)	\$536	0	\$0
Technology Support Specialist (DB)	\$233	0	\$0
Estimated Travel Expenses			\$0
Total Not-to-Exceed Price			\$340,274

T&M consulting services will be conducted under the following conditions:

In the event Esri completes the Scope of Work for less than the NTE budget, MDOT will only be invoiced for the actual hours expended plus the burdened cost for any ODC items expended.

In the event Esri reaches the NTE budget limit before the Scope of Work is completed, MDOT will have the option to either (a) increase the contract funding in order to allow the work to

continue; or (b) instruct Esri to stop work. If MDOT chooses to stop work, Esri will do so without incurring additional cost to the project.

Esri reserves the right to reallocate the project funding between Scope of Work activities and/or ODC items, as necessary to facilitate the work effort, provided the overall contract price is not exceeded.

All work will be accomplished in accordance with the Scope of Work with the deliverable being consulting time. If additional work is requested by MDOT in writing and is beyond the scope of this proposal, Esri will provide an updated proposal. MDOT will be invoiced on a monthly basis for services provided by Esri during the previous 30-day period. Monthly invoices for services shall be calculated on the basis of actual hours expended during the previous month, multiplied by the appropriate labor rate, plus other direct burdened costs. Invoices are to be paid within 30 days of receipt.

Purchasing:

To purchase the services proposed, please notify Clive Reece of the award using the information provided below. When Esri receives the applicable Task Order or other Ordering Agreement executed by an authorized representative of MDOT, Esri will contact you to discuss staff assignments and travel arrangements. We look forward to supporting you.

When Esri receives the required documents, as stated above, Esri will contact you to discuss staff assignments and travel arrangements. We look forward to supporting you.

Contact:

Clive Reece, Project Manager
380 New York Street
Redlands, CA 92373
(651) 454-0600 x8376
creece@esri.com
www.esri.com

Appendix A Responsibilities and Assumptions

A.1. General MDOT Responsibilities

- Designate a project team with defined team leads, including a project manager, and key project stakeholders and share that project organization with Esri. The team leads will possess the appropriate knowledge of MDOT operations and technical requirements. MDOT's project manager will be the main technical point of contact for the Esri's project manager.
- Coordinate and ensure the participation of appropriate MDOT staff in all project-related activities. Activities include, but are not limited to:
 - Meetings.
 - Webcasts.
 - Training.
 - Testing.
 - Installation.
- Provide Esri with access to the following items during the project, as needed:
 - Background materials.
 - Source documents.
 - Data.
 - Meeting facilities.
 - Hardware and software environments (directly, or via VPN).
- Provide access to data and imagery that exists.
- Aid in labeling data (paved / unpaved).
- Participate in and attend updates meetings.
- Unless otherwise specified in the Scope of Work, procure and/or license all necessary hardware, data, Esri COTS Software, and third-party software prior to commencement of the project, if not provided under this contract.
- Install and configure MDOT-provided hardware and software environments according to specifications provided by Esri.
- Provide access to and facilitate interactions between Esri and any MDOT customers and/or stakeholders.

General MDOT Responsibilities T&M

- Lead all project activities.

- Communicate project needs and priorities to the Esri project manager.

A.2. General Assumptions

General

- Unless otherwise stated in the Scope of Work, work will be performed remotely from an Esri office.
- Unless otherwise stated in the Scope of Work, remote work will be provided via telephone, email, and/or webcast and only during normal Esri business hours, Monday–Friday, 8:00 a.m. to 5:00 p.m. Pacific time, excluding Esri holidays.
- References to days in the Scope of Work refer to consecutive business days.
- MDOT will provide Esri with a minimum of two weeks’ advanced notice before on-site travel is scheduled.
- Esri will be provided with internet and VPN access to all project-related MDOT environments.
- Esri will be provided with system administration rights to MDOT environments, as required.
- MDOT end users are already knowledgeable in the use of ArcGIS software, or will complete the training classes recommended by Esri, if included in this proposal.

Hardware / Software

- All work will be performed on the latest version of Esri products, unless otherwise specified in the Scope of Work.
- Documentation for ArcGIS COTS is available in ArcGIS help online, and is not included in any project-specific documentation; nor is documentation for third-party software or Hardware.
- Unless otherwise specified in the price section, this proposal does not include the costs of any Esri COTS software, third-party software, or hardware.

Data

- Data to be migrated will be provided by the MDOT in an Esri-compatible or Esri-convertible format.
- Unless otherwise specified in this proposal, Esri will not be responsible for data cleaning.
- Existing errors in the source data will not be corrected by Esri as part of any data upload.

Testing

- Bugs found in Esri COTS software will be handled by MDOT under the terms of its software licenses.
- All testing related details including test scope, types of testing, test entry and exit criteria, defect levels, defect resolution process, and the acceptance process will be defined in a test plan.
- Unless otherwise specified in the Scope of Work, Esri will use Microsoft Azure DevOps Server to track and manage defects. Esri will provide MDOT with a customer-facing portal to access Azure DevOps Server to submit defects during user acceptance testing.
- Unless otherwise specified, MDOT is responsible for acquiring and setting up all hardware and third-party software related to setting up the MDOT test, staging and production environments prior to the commencement of testing and deployment activities.
- Unless otherwise specified in the Scope of Work, production deployment will commence only after user acceptance testing has been concluded and system acceptance has been provided by MDOT on the testing or staging environment.

Copyright © 2021 Esri
All rights reserved.
Printed in the United States of America.

The information contained in this document is the exclusive property of Esri or its licensors. This work is protected under United States copyright law and other international copyright treaties and conventions. No part of this work may be reproduced or transmitted outside of Customer's organization (except for consultants involved in the proposal evaluation process, and who are under a confidentiality obligation) in any form or by any means, electronic or mechanical, including photocopying and recording, or by any information storage or retrieval system, except as expressly permitted in writing by Esri. All requests should be sent to Attention: Director, Contracts and Legal Department, Esri, 380 New York Street, Redlands, CA 92373-8100 USA.

The information contained in this document is subject to change without notice after the expiration date indicated.

Esri, the Esri globe logo, ArcGIS, esri.com, and other Esri marks used in this document are trademarks, service marks, or registered marks of Esri in the United States, the European Community, or certain other jurisdictions. Other companies and products or services mentioned herein may be trademarks, service marks, or registered marks of their respective mark owners.



STATE OF MICHIGAN
CENTRAL PROCUREMENT SERVICES
 Department of Technology, Management, and Budget
 525 W. ALLEGAN ST., LANSING, MICHIGAN 48913
 P.O. BOX 30026 LANSING, MICHIGAN 48909

CONTRACT CHANGE NOTICE

Change Notice Number 10
 to
 Contract Number 18000000018

CONTRACTOR	ENVIRONMENTAL SYSTEMS RESEARCH INSTITUTE INC
	380 New York Street
	Redlands, CA 92373-8100
	Tim Brazeal
	909-793-2853 x1607
	tbrazeal@esri.com
	CV0066756

STATE	Program Manager	Mark Holmes	DTMB
		517-241-6469	
	Holmesm3@Michigan.gov		
	Contract Administrator	Sean Regan	DTMB
(517) 243-8459			
regans@michigan.gov			

CONTRACT SUMMARY

ESRI MASTER PURCHASE AGREEMENT

INITIAL EFFECTIVE DATE	INITIAL EXPIRATION DATE	INITIAL AVAILABLE OPTIONS	EXPIRATION DATE BEFORE
October 16, 2017	October 15, 2022	5 - 1 Year	October 15, 2022

PAYMENT TERMS	DELIVERY TIMEFRAME

ALTERNATE PAYMENT OPTIONS	EXTENDED PURCHASING
<input type="checkbox"/> P-Card <input type="checkbox"/> PRC <input type="checkbox"/> Other	<input checked="" type="checkbox"/> Yes <input type="checkbox"/> No

MINIMUM DELIVERY REQUIREMENTS

DESCRIPTION OF CHANGE NOTICE

OPTION	LENGTH OF OPTION	EXTENSION	LENGTH OF EXTENSION	REVISED EXP. DATE
<input type="checkbox"/>		<input type="checkbox"/>		October 15, 2022

CURRENT VALUE	VALUE OF CHANGE NOTICE	ESTIMATED AGGREGATE CONTRACT VALUE
\$10,117,000.00	\$0.00	\$10,117,000.00

DESCRIPTION

Effective December 1, 2020, this contract is hereby amended to update the price list and time and materials rate schedule, per the attached updated schedule.

All other terms, conditions, specifications, and pricing remain the same. Per Contractor, agency and DTMB Central Procurement Services approval.



STATE OF MICHIGAN
CENTRAL PROCUREMENT SERVICES
 Department of Technology, Management, and Budget
 525 W. ALLEGAN ST., LANSING, MICHIGAN 48913
 P.O. BOX 30026 LANSING, MICHIGAN 48909

CONTRACT CHANGE NOTICE

Change Notice Number **9**
 to
 Contract Number **18000000018**

CONTRACTOR	ENVIRONMENTAL SYSTEMS RESEARCH INSTITUTE INC
	380 New York Street
	Redlands, CA 92373-8100
	Dan Haag
	651-454-0600 8340
	dhaag@esri.com
	CV0066756

STATE	Program Manager	Mark Holmes	DTMB
		517-241-6469	
	Holmesm3@Michigan.gov		
	Contract Administrator	Sean Regan	DTMB
(517) 243-8459			
regans@michigan.gov			

CONTRACT SUMMARY

ESRI MASTER PURCHASE AGREEMENT

INITIAL EFFECTIVE DATE	INITIAL EXPIRATION DATE	INITIAL AVAILABLE OPTIONS	EXPIRATION DATE BEFORE
October 16, 2017	October 15, 2022	5 - 1 Year	October 15, 2022

PAYMENT TERMS	DELIVERY TIMEFRAME

ALTERNATE PAYMENT OPTIONS	EXTENDED PURCHASING
<input type="checkbox"/> P-Card <input type="checkbox"/> PRC <input type="checkbox"/> Other	<input checked="" type="checkbox"/> Yes <input type="checkbox"/> No

MINIMUM DELIVERY REQUIREMENTS

DESCRIPTION OF CHANGE NOTICE

OPTION	LENGTH OF OPTION	EXTENSION	LENGTH OF EXTENSION	REVISED EXP. DATE
<input type="checkbox"/>		<input type="checkbox"/>		October 15, 2022

CURRENT VALUE	VALUE OF CHANGE NOTICE	ESTIMATED AGGREGATE CONTRACT VALUE
\$10,117,000.00	\$0.00	\$10,117,000.00

DESCRIPTION

Effective August 6, 2020, this contract is hereby amended to finalize the completion of the ESRI tasks in change notice 1. The final invoice of \$99,775.00 will be paid to ESRI and those fees will be turned into 172 credits under the ESRI Advantage program that is already in place with Center for Shared Solutions.

All language pertaining to confidentiality of pricing has been removed on this contract.

All other terms, conditions, specifications, and pricing remain the same. Per Contractor, agency and DTMB Procurement approval.



**MICHIGAN DEPARTMENT OF TECHNOLOGY,
MANAGEMENT AND BUDGET
IT SERVICES
STATEMENT OF WORK FOR IT CHANGE NOTICES**

State of Michigan DTMB Advantage Program

Activity 1: Vector Tile Basemap Remote Consulting Support

Esri will provide up to 22 hours of remote consulting to lead a webcast with knowledge transfer and then support to help the State of Michigan with development of a vector tile basemap for a publication environment.

Activity 2: Operation Dashboard Configuration

Esri will provide up to 132 hours of remote consulting support to help the State of Michigan with COTS configuration of ArcGIS Operation Dashboard application and Contributor Status reporting webmap in the ArcGIS Portal environment.

The activity will be executed in three steps:

- Design – Esri will send mock-ups with suggested functionality for mutual agreement
- Configuration - Esri will configure the COTS tools to meet the design
- Test – CSS will test the configuration of the application and report issues. Esri will update the configuration as needed.

The dashboards will be implemented as a secured web-based system which will authenticate users, provide status of the contribution of data including validation results, and provide an option for downloading the QC results.

The goals for the configuration are envisioned to include:

- The Operations Dashboard for ArcGIS will integrate with the Workflow Manager database to process the requested statistic for who has processed a particular workflow and how long the process has taken.
- Operations Dashboard for ArcGIS is a GIS web application that can monitor activities and events, track workflow processes, and assess the status and progress of daily operations such as:
 - Maps with dynamic data sources to provide real-time views.
 - Configured available COTS statistics such as charts, gauges, and histograms
 - Display the workflow status, QA status, and to provide basic statistics about the data integration from agencies to MGF (for example no. of records submitted, date of submission, and workflow manager status information)
- A template for CSS to enable multiple Contributors Dashboards using an existing ArcGIS Portal COTS webmap application.
- Esri will provide guidance to enable CSS to configure individual web maps. CSS will provide access to necessary information including validation results for each desired dashboard.

Activity 3: 1Spatial Support Under CSS Guidance

After the upgrade to ArcGIS 10.7.1 is completed, Esri will provide up to 84 hours of remote consulting support to 1Spatial for the following tasks as approved by CSS. Guidance will come from CSS in the form of meeting invites where the request is documented through meeting minutes or as emails from the CSS project manager with requests for support related to specific Esri software.

The hours are expected to be used for items such as, but not limited to:

- Roads and Highways product questions and technical support
- Workflow Manager configuration support
- Esri Geodatabase tuning questions
- Data Reviewer workflow support

Activity 4: Enhancements to the Roads and Highways Extraction Tool

After the upgrade to ArcGIS 10.7.1 is completed, Esri will provide 44 hours of remote consulting support to include extraction of all events between two dates.

The expectation is to change the extraction tool to work in a two-step process:

1. Find all routes that were active at any time between <Start-date> and <End-date> defined by the user.
2. Extract all events on the selected routes that were active between <Start-date> and <End-date>

The activity will be executed in three steps:

- CSS will provide test data and test cases for desired output for Esri to use during development
- Development – Esri will enhance the tool to satisfy the test cases
- Test – CSS will test the application and report issues. Esri will correct issues in the tool to meet the desired test cases.

Activity 5: Ad Hoc Support

After the upgrade to ArcGIS 10.7.1 is completed, Esri will provide 62 hours of remote consulting support.

This support will be provided on an as-needed basis and can be initiated following the upgrade activity to support various activities the state find necessary to be able to operate and maintain the Esri COTS configurations. It is anticipated that this activity will be used for:

- Follow up conference calls and webinars
- Additional remote support following evaluation and testing
- Configuration discussions
- Esri COTS product support
- Security discussions

State of Michigan Responsibilities:

- Esri product deficiencies will be handled through standard Esri support channels.
- Make appropriate State of Michigan staff available during onsite visits the visit to review configuration and set up of the server environment
- Installation and setup of COTS applications prior to configuration webcasts

- Provide access to a functioning environment for deployment of configurations.

Assumptions:

- The state can move the credits between the above activities or use them for other Advantage Program activities
- The Operation Dashboard will be configured after the State has upgraded their environment to ArcGIS platform to version 10.7.1.
- CSS will create webmaps and other necessary input in support of each desired dashboard
- Esri will configure the Operation Dashboard to include applicable COTS functionality to show the available key performance indices.
- CSS can allocate additional hours available from the advantage program for additional configurations.

Credit Estimate:

Activity	Hours	Credits
1. Vector Tile Basemap Remote Consulting Support	22	11
2. Operation Dashboard Configuration	132	66
3. 1Spatial Support Under CSS Guidance	84	42
4. Enhancements to the Roads and Highways Extraction Tool	44	22
5. Ad Hoc Support	62	31
Total Estimate		172

Amendment No. 1

Agreement No. 00128146.0

(formerly 321123)



This Amendment No. 1 is entered into by and between the **State of Michigan** (hereinafter referred to as “**State**”) and **Environmental Systems Research Institute, Inc.** (hereinafter referred to as “**Esri**”).

WHEREAS, Esri and the State entered into an Enterprise Agreement with an effective date of March 29, 2019 (hereinafter “**Agreement**”); and

WHEREAS, the parties desire to amend the Agreement to update Table A-2 in Appendix A;

NOW THEREFORE, the parties agree to the following:

- Article 1–Definitions is modified to include the following:

“Unit-Priced Item(s)” means separately orderable Products or maintenance that is available subject to a per-unit license fee, subscription fee, or maintenance fee. The definition of EA Products does not include “Unit-Priced Item(s).”

- Delete and replace Table A-2 EA Products–Capped Quantities in Appendix A Products and Deployment Schedule with the attached Table A-2.
- Appendix B–EA Fee Schedule is modified to include the following:

Unit-Priced Items

Licenses and Maintenance for Unit-Priced Items are available at the prices set forth below and are not included in the EA Fee. Pricing is valid for one (1) year from the Effective Date and may be updated by Esri by written notice to County. For clarity, pricing is valid only while the EA is active. Unit-Priced Items will be licensed in accordance with the terms and conditions of the Master Agreement. In addition to the requirement set forth in Article 5–Ordering, Administrative Procedures, Delivery, and Deployment Report, when purchasing Unit-Priced Item(s), State must include the name of the product and quantity on the purchase order. For the avoidance of doubt, there is no limit to the quantity of the Unit-Priced Item(s) listed below that the State may purchase during the term of the EA, at the fees set forth by Esri.

Item	Creator User Types	Annual Service Credits	Annual Fee
ArcGIS Hub Premium – ArcGIS Online Community Account	100	10,000	\$5,000
Block of Additional Community Identities (does not include Service Credits)	1,000	N/A	\$500
Block of Additional Service Credits	N/A	1,000	\$100
ArcGIS Hub Premium – Term License (Population greater than 1 Million)	Unlimited*	250,000	\$80,000

* Subscriptions will initially be provisioned with 50,000 Creator User Type Licenses. The State can request more as needed.

- Update the Agreement number from 321123 to 00128146.0, due to Esri’s new contract management system.

**Table A-2
EA Products—Capped Quantities**

Item	Rolled-In Qty. (if applicable)	Qty. to Be Deployed	Total
ArcPad (Single Use License)	32	--	32
ArcGIS Data Interoperability Server extension – Production License	--	1	1
ArcGIS Business Analyst Desktop, National Dataset (Single Use License) – Maintenance	2	--	2
Esri Roads and Highways Desktop extension (Single Use License) - Maintenance	7	3	10
Esri Roads and Highways Server extension – Production License	5	--	5
Esri Roads and Highways Server extension – Staging License	5	--	5
Roadway Reporter for Esri Roads and Highways Server extension (Perpetual License, up to 50 Named Users) - Maintenance	1	--	1
GeoPlanner for ArcGIS (Single-User Term License for use in one ArcGIS Online or Portal Organization)	--	1	1
Insights for ArcGIS (Single-User Term License for use in one ArcGIS Online or Portal Organization annually)	--	30	30
Drone2Map for ArcGIS (Single-User Term License for use in one ArcGIS Online or Portal Organization annually)	--	5	5

Product	Number of Subscriptions	Total Named Users	Annual Credits per Subscription
ArcGIS Online Subscription	30	Viewer – 230 <i>(formerly Level 1)</i> Creator – See Below <i>(formerly Level 2)</i>	500 credits per Creator Named User
Community Analyst Named Users	1	10	N/A

Product	Total Creator Named Users <i>(formerly Level 2)</i>
ArcGIS Named Users (for ArcGIS Online or ArcGIS Enterprise)*	Year 1 – 1,790 Year 2 – 2,090 Year 3 – 2,390

* Once a year, upon Licensee’s request, Creator Named Users can be transferred between ArcGIS Online organizations and/or ArcGIS Enterprise

Note: Pricing for included named users is based on estimated usage of 1,600 Creator named users in year one, 1,900 Creator named users in year two, and 2,200 Creator named users in year three.



STATE OF MICHIGAN
CENTRAL PROCUREMENT SERVICES
 Department of Technology, Management, and Budget
 525 W. ALLEGAN ST., LANSING, MICHIGAN 48913
 P.O. BOX 30026 LANSING, MICHIGAN 48909

CONTRACT CHANGE NOTICE

Change Notice Number **8**
 to
 Contract Number **18000000018**

CONTRACTOR	ENVIRONMENTAL SYSTEMS RESEARCH INSTITUTE INC
	380 New York Street
	Redlands, CA 92373-8100
	Dan Haag
	651-454-0600 x8340
	dhaag@esri.com
	CV0066756

STATE	Program Manager	Mark Holmes	DTMB
		517-241-6469	
		Holmesm3@Michigan.gov	
	Contract Administrator	Mike Breen	DTMB
		(517) 249-0428	
		breenm@michigan.gov	

CONTRACT SUMMARY				
ESRI MASTER PURCHASE AGREEMENT				
INITIAL EFFECTIVE DATE	INITIAL EXPIRATION DATE	INITIAL AVAILABLE OPTIONS	EXPIRATION DATE BEFORE	
October 16, 2017	October 15, 2022	5 - 1 Year	October 15, 2022	
PAYMENT TERMS		DELIVERY TIMEFRAME		
ALTERNATE PAYMENT OPTIONS			EXTENDED PURCHASING	
<input type="checkbox"/> P-Card <input type="checkbox"/> PRC <input type="checkbox"/> Other			<input checked="" type="checkbox"/> Yes <input type="checkbox"/> No	
MINIMUM DELIVERY REQUIREMENTS				
DESCRIPTION OF CHANGE NOTICE				
OPTION	LENGTH OF OPTION	EXTENSION	LENGTH OF EXTENSION	REVISED EXP. DATE
<input type="checkbox"/>		<input type="checkbox"/>		October 15, 2022
CURRENT VALUE	VALUE OF CHANGE NOTICE	ESTIMATED AGGREGATE CONTRACT VALUE		
\$10,117,000.00	\$0.00	\$10,117,000.00		
DESCRIPTION				
Effective with mutual signature: The purpose of this request is to extend the original DOIT performance timeline that was produced from change notice #5 scope of work under contract 17118000000018 from December 31, 2019 to September 30, 2020 to finish up the final deliverables for this scope of work. There are no scope changes or changes to costs in this request. All other terms and conditions remain the same.				



**STATE OF MICHIGAN
CENTRAL PROCUREMENT SERVICES**

Department of Technology, Management, and Budget
525 W. ALLEGAN ST., LANSING, MICHIGAN 48913
P.O. BOX 30026 LANSING, MICHIGAN 48909

CONTRACT CHANGE NOTICE

Change Notice Number 7

to

Contract Number 180000000018

CONTRACTOR	ENVIRONMENTAL SYSTEMS RESEARCH INSTITUTE INC
	380 New York Street
	Redlands, CA 92373-8100
	Dan Haag
	651-454-0600 x8340
	dhaag@esri.com
	CV0066756

STATE	Program Manager	Mark Holmes	DTMB
		517-241-6469	
	Holmesm3@Michigan.gov		
	Contract Administrator	Mike Breen	DTMB
		(517) 249-0428	
		breenm@michigan.gov	

CONTRACT SUMMARY

ESRI MASTER PURCHASE AGREEMENT

INITIAL EFFECTIVE DATE	INITIAL EXPIRATION DATE	INITIAL AVAILABLE OPTIONS	EXPIRATION DATE BEFORE
October 16, 2017	October 15, 2022	5 - 1 Year	October 15, 2022
PAYMENT TERMS		DELIVERY TIMEFRAME	
ALTERNATE PAYMENT OPTIONS			EXTENDED PURCHASING
<input type="checkbox"/> P-Card <input type="checkbox"/> PRC <input type="checkbox"/> Other			<input checked="" type="checkbox"/> Yes <input type="checkbox"/> No

MINIMUM DELIVERY REQUIREMENTS

DESCRIPTION OF CHANGE NOTICE


OPTION	LENGTH OF OPTION	EXTENSION	LENGTH OF EXTENSION	REVISED EXP. DATE
<input type="checkbox"/>		<input type="checkbox"/>		October 15, 2022
CURRENT VALUE	VALUE OF CHANGE NOTICE	ESTIMATED AGGREGATE CONTRACT VALUE		
\$10,117,000.00	\$0.00	\$10,117,000.00		

DESCRIPTION

Effective with mutual signature the contract is amended per the attached document as a no cost scope change. All other terms and conditions remain the same.

Program Managers
for
Multi-Agency and Statewide Contracts

AGENCY	NAME	PHONE	EMAIL
	mark holmes Mark Holmes		



Modification No 1 to Task Order No 2 Michigan Geographic Framework Update Statement of Work

Prepared for:

State of Michigan

Department of Technology, Management and Budget Procurement

Mike Breen

Category Specialist IT

Central Procurement Services-Enterprise Sourcing

State of Michigan

517-249-0428

breenm@michigan.gov

August 8, 2019



380 New York Street
Redlands, California 92373-8100 USA
T 909 793 2853



**Modification No 1 to Task Order No 2
Michigan Geographic Framework Update
Statement of Work**

**Agreement No. 318955
State of Michigan Contract No. 171-18000000018**

**MODIFICATION NO 1 TO
Task Order No. 2(325943)**

This Modification No. 1 to Task Order No. 2 is entered into by and between Environmental Systems Research Institute, Inc. ("Esri"), and Michigan Department of Technology and Budget (the "State"),

WHEREAS, Esri and the State entered into Change Notice Number 1 to the State of Michigan Contract No. 171180000000018, Task Order No 2, Michigan Geographic Framework Update Phase 2 Statement of Work, effective November 2, 2017; and

WHEREAS, the parties agree that:

A. The purpose of this modification is to incorporate the following changes to the Task Order-2 Statement of Work based on the corrective actions specified below in the **Statement of Work under Task 10 Implementation of Action Plan Items**

B. The State has provided written acceptance for the following deliverables

Deliverable No.	Deliverable Name	Deliverable Type	Complete
10	Delivery of COTS software as digital media COTS Software	COTS Software	Complete
11	Software Installation Verification Checklist	Document	Complete
12	Migrated Data in State Development Environment Migrated Data	Migrated Data	Complete
13	UAT Test Plan	Document	Complete
14	Test Scenarios and Checklists	Document	Complete
15	Performance Test Plan	Document	Complete
16	The MGF Solution installed on State of Michigan QA environment	Configured COTS Software	Not Complete
17	The MGF Solution installed on State of Michigan Production environment	Configured COTS Software	Not Complete
18	90-Day Warranty Services period begins following acceptance of the MGF Solution installed on State of Michigan Production environment	Warranty	Not Complete
19	Nine consecutive business days of onsite Train- the-Trainer training classes for the solution as configured for the State	Custom Training	Complete
20	User Manual	Document	Complete
21	Technical Manuals	Document	Complete
22	Maintenance of Solution software, as described above, available under an annually renewable	Remote Support	Not Complete

**Modification No 1 to Task Order No 2
Michigan Geographic Framework Update
Statement of Work**

Deliverable No.	Deliverable Name	Deliverable Type	Complete
	contract which will commence at the end of the 90-day warranty period		
23	Knowledge transfer to State staff	Custom Training	Complete
24	Solution Transition Plan	Document	Complete
25	Contingency services to meet new requirements Remote Support	Remote Support	Not Complete

C. This Task Order modification is based on the mutually agreed data model dated 30 July 2019

WHEREAS, the parties desire to modify the terms and conditions as follows:

D. The following task is added as Task-10 Implementation of Action Plan Items

Task 10 Implementation of Action Plan Items

The Michigan Geographic Framework (MGF) Updated Statement of Work was changed to accommodate changes based on an Action Plan delivered by Esri to CSS on 5 May 2019.

The action plan is based on a mutually agreed to implementation plan. Under this task Esri will:

- 1) Add enhanced processes and business data, as defined in the Implementation Plan, and as agreed on by Esri and CSS on August 1, 2019.
- 2) Add/redefine business rules based on input from MDOT.
- 3) Test enhanced MDOT business rules and workflows.

E. The following Deliverables are added to Section 1.3, Phase 2 Project Deliverables, under Table 3. Summary of Project Deliverables:

Deliverable No.	Deliverable Name	Deliverable Type
26	Data Model Review and Update	Meeting
27	MDOT Upload Workflow	Script
28	MDOT R&H Contributor Review Workflow	Workflow
29	Publication Replication Script	Script
30	Basemap Tile Cache Consulting Support	Consulting
31	Integrate for ArcGIS Update	Software
32	Performance Test Plan	Documentation
33	Performance Testing	Process
34	Operations Dashboard Update	Configuration
35	Activity Log Business Rule	Business Rule

Modification No 1 to Task Order No 2
 Michigan Geographic Framework Update
 Statement of Work

Deliverable No.	Deliverable Name	Deliverable Type
36	Left/Right Boundary Rules Business Rule	Business Rule
37	LRS Mile Points Business Rule	Business Rule
38	Track Deletes Business Rule	Business Rule
39	Roads Left/Right Low Address Ranges Business Rule	Business Rule
40	Road Address Name Road Business Rule	Business Rule
41	Modify Local Road Contributor to Compare LRS Attributes if Matching MGF Feature has a Null Value (new)	Business Rule
42	User Acceptance Test Plan	Documentation
43	Documentation for Changing Priority Level of Roads	Documentation
44	New Business Rule and Workflow Training	Training
45	Updated User Manuals and Project Documents	Documentation

Action Plan Implementation - Statement of Work

Task 10.1 Data Model Review and Update

The implementation plan requires the data models to be finalized. The core Esri MGF team, Esri Roads and Highways, and Esri's subcontractor I Spatial will meet with MGF and MDOT teams to review and validate the data model and business rule updates as identified in the implementation plan.

After written confirmation from the State's PM, Esri will update the model schema in the DEV and QA environments upon agreement of the data model and schema, as formally accepted on July 24, 2019 by CSS. The data model updates are necessary for Esri to continue on the following tasks.

Esri Deliverable

- Data Model Review and Update

Task 10.2 MDOT Update Workflow

The inclusion of MDOT's LRS data requires Esri to configure the MDOT data extraction process. Esri will include MDOT's contribution using python scripts leveraging existing ArcGIS core "Export Network" GP tool.

Esri will develop a script to automate the extraction process. The script will:

- Export roads modified between two dates
- Save the extracted information into a file geodatabase.
- Copy the file geodatabase into the MGF ArcGIS Server folder location
- Update the MGF workflow metadata table for process monitoring
- Create a workflow manager job to initialize the MDOT R&H contribution workflow using IIntegrate rules.

**Modification No 1 to Task Order No 2
Michigan Geographic Framework Update
Statement of Work**

To include MDOT's events during every LRS contribution, Esri will configure an ETL tool to replace event tables for changed events in the MGF Production Staging Geodatabase.

Esri Deliverable

- MDOT Upload Workflow

Task 10.3 MDOT R&H Contributor Review Workflow

Esri will develop a Workflow Manager-based workflow that will notify MDOT that they have proposed features from local roads or boundary updates for review. These features will also be loaded into the MDOT staging geodatabase that is maintained by MDOT for their review and editing, as necessary.

Esri Deliverable

- MDOT R&H Contributor Review Workflow

Task 10.4 Publication Replication Script

Esri will develop and test a replication script that will replicate the Production environment to the Publication environment.

Esri Deliverable

- Publication Replication Script

Task 10.5 Basemap Tile Cache Consulting Support

Esri will continue to offer Esri COTS consulting support to CSS as they develop their vector tile basemap for the publication environment.

Esri Deliverable

- Basemap Tile Cache Consulting Support

Task 10.6 1Integrate for ArcGIS Update

ISpatial developed an upgrade that supports performance enhancement. Esri and ISpatial have provided a performance update patch for 1Integrate for ArcGIS to CSS. The upgrade is currently installed in the DEV environment.

Esri Deliverable

- Version of 1Integrate for ArcGIS Update

Task 10.7 Performance Test Plan and Testing

Esri will further develop and update the current Phase-2 Performance Test Plan to evaluate and provide recommendations for potential improvements and tuning of the overall system performance. Esri is also currently testing the pre-release of the 1Intergrate for ArcGIS update patch in our environment as identified in Task 10.6, which employs spatial indexing to improve the performance processing times. Based on the mutually agreed Performance

Modification No 1 to Task Order No 2
Michigan Geographic Framework Update
Statement of Work

Test Plan, Esri will test and evaluate performance parameters and potentially recommend improvements.

Esri Deliverable

- Performance Test Plan
- Performance Testing

Task 10.8 Operation Dashboard Update

CSS and Esri have agreed to configure an Operations Dashboard after the State has upgraded the ArcGIS platform to version 10.7 or newer version. Esri will configure the Operation Dashboard to include applicable COTS functionality to show the available key performance indices. This activity is expected to be completed after acceptance of the project and will be performed at no additional cost to CSS. If the State has not completed this upgrade by January 31, 2021 this task will be considered complete.

Esri Deliverable

- Operations Dashboard Update

Task 10.9 Business Rules

The business rules to be configured meet the newly defined R&H requirements. Esri will also perform scripting to configure the MDOT boundary and road review workflow with notifications for MDOT. The following are the enhanced 1Integrate business rules identified for Roads and Highways:

- 45414 - Activity Log Business Rule – R&H activity codes will be captured within the business rules.
- 45420 - Left/Right Boundary Rules Business Rule - Associate boundaries to all road segments by populating left and right fields based on the alignment to the boundary and the direction digitized.
- 45693 - LRS Mile Points Business Rule - LRS mile points will match R&H values where PRs intersect
- 45707 - Track Deletes Business Rule - ISpatial will configure this rule to detect retired roads as a name change from earlier deleted roads.
- 45842 - Roads Left/Right Low Address Ranges Business Rule - ISpatial will update local contributor Road workflow to ensure the address range From/To match the direction of the MGF road (based on MDOT).
- 45845 - Road Address Name Road Business Rule - Address Pts will have a road name value in primary road name field
- 45714 - Documentation for changing priority level of roads – Provide documentation and a training overview to accompany 45713 or other business rules and training overview.
- New – Modify Local Road Contributor to Compare LRS Attributes if Matching MGF Feature has a Null Value to account for the following fields: GSF, GST,

**Modification No 1 to Task Order No 2
Michigan Geographic Framework Update
Statement of Work**

Speed-Limit, Number of Lanes, Road: Status, Width, Surface and One-Way Street Indicator are fields which can have local data for road segments without LRS.

Esri will develop a User Acceptance Test Plan for mutually agreed test scenarios so the State can verify that the scenarios have been implemented successfully. The User Acceptance Test Plan defines the testing process to be used for final testing and acceptance of the solution based on the agreed testing scenarios.

User Acceptance Testing will be deemed complete when all test scenarios, as documented in the Implementation Plan have been executed, and when the acceptance criteria as defined in the accepted User Acceptance Test Plan have been met.

Esri Deliverable

- Activity Log Business Rule
- Left/Right Boundary Rules Business Rule
- LRS Mile Points Business Rule
- Track Deletes Business Rule
- Roads Left/Right Boundary Business Rule
- Road Address Name Road Business Rule
- New - Modify Local Road Contributor to Compare LRS Attributes if Matching MGF Feature has a Null Value to account for the following fields: GSF, GST, Speed-Limit, Number of Lanes, Road: Status, Width, Surface and One-Way Street Indicator are fields which can have local data for road segments without LRS
- Documentation for Changing Priority Level of Roads
- User Acceptance Test Plan

Task 10.10 New Business Rule and Workflow Training

Esri will provide up to 40 hours of additional remote training for the enhanced MGF - MDOT business rules and workflows, new scripts, and applications to supplement the training that has already been provided. Esri will coordinate with CSS staff to provide additional webcasts for the new business rules and other features to supplement the previously provided training.

Esri Deliverable

- New Business Rule and Workflow Training

Task 10.11 Updated User Manuals and Project Documents

Deliverable documentation from Phase-1 and Phase-2 will be updated to reflect the newly enhanced business rules and features that are additionally identified for the data model. The updated documentation will include: GIS Data Design and Data Model, Business Requirements Validation and Specification Document; Business Rules Layer Design; and Workflow Management Design; User Manual; Operations Dashboard Deployment; Replication and Publication; WMX Workflow Configuration; and Solution Transition Plan.

Modification No 1 to Task Order No 2
 Michigan Geographic Framework Update
 Statement of Work

Additionally, a Reviewer Data document will be created as one of the Technical Manual deliverables.

Esri Deliverable

- Updated System Documentation

Task 10.12 Production Go-Live

CSS will provide written acceptance for all scripts, workflows, software, business rules, and processes listed in the table of deliverables for this task order before the system is considered ready for installation in production.

After the system has been accepted, Esri will remotely support the installation of the accepted MGF Solution in the State’s Production environment.

Esri Deliverable

- The MGF Solution installed on State of Michigan Production environment

Task 10.13 Remaining Phase 2 – Statement of Work Tasks

After the MGF Solution is in production, Esri will complete the remaining Phase-2 Tasks:

- Task 4.5 Performance Warranty Period.
 - Task 7 Maintenance and Support
 - Task 9 Reserve Bank of Hours/Other Services
- F. In accordance with Change Notice No 4 to Contract No. 17118000000018, dated March 28, 2019, which removed the following production software purchase cost from this Task Order since DTMB will acquire all necessary production licenses through the Enterprise Agreement:

Product Name	Price
ArcGIS Server Standard (6 Servers) Production (32 cores)	\$144,000
ArcGIS Server Data Reviewer (2 Servers) Production	\$18,000
ArcGIS Workflow (2 Servers) Production	\$18,000
Total	\$180,000

under (1) Table 4 Phase 2 Project Cost (Firm Fixed Price by Deliverables and (2) Table 6. Summary of the Project Costs, Item C – Software Purchase, the Software Purchase Cost of \$374,386 is reduced by \$180,000 to a revised amount to \$194,386.

G. The total Project Cost is revised as follows:

Previous Total Project Cost	\$1,417,644
Change	(\$180,000)
Revised Total Project Cost	\$1,237,644

**Modification No 1 to Task Order No 2
Michigan Geographic Framework Update
Statement of Work**

Except as may be specifically modified by this Amendment, all other terms and conditions remain in full force and effect. The parties hereto have executed this Amendment to be effective, valid, and binding upon the parties as of the Amendment Effective Date.

Accepted and Agreed:

STATE OF MICHIGAN

**ENVIRONMENTAL SYSTEMS
RESEARCH INSTITUTE, INC,**

Signature: _____

Signature: _____

Printed Name: _____

Printed Name: _____

Title: _____

Title: _____

Date: _____

Date: _____

STATE OF MICHIGAN
CENTRAL PROCUREMENT SERVICES
 Department of Technology, Management, and Budget
 525 W. ALLEGAN ST., LANSING, MICHIGAN 48913
 P.O. BOX 30026 LANSING, MICHIGAN 48909



CONTRACT CHANGE NOTICE

Change Notice Number 5
 to
 Contract Number 171180000000018

CONTRACTOR	ENVIRONMENTAL SYSTEMS RESEARCH INSTITUTE INC
	380 New York Street
	Redlands, CA 92373-8100
	Dan Haag
	651-454-0600 x8340
	dhaag@esri.com
CV0066756	

STATE	Program Manager	Mark Holmes	DTMB
		517-241-6469	
		Holmesm3@Michigan.gov	
	Contract Administrator	Mike Breen	DTMB
		(517) 249-0428	
		breenm@michigan.gov	

CONTRACT SUMMARY				
ESRI MASTER PURCHASE AGREEMENT				
INITIAL EFFECTIVE DATE	INITIAL EXPIRATION DATE	INITIAL AVAILABLE OPTIONS	EXPIRATION DATE BEFORE	
October 16, 2017	October 15, 2022	5 - 1 Year	October 15, 2022	
PAYMENT TERMS		DELIVERY TIMEFRAME		
ALTERNATE PAYMENT OPTIONS		EXTENDED PURCHASING		
<input type="checkbox"/> P-Card	<input type="checkbox"/> PRC	<input type="checkbox"/> Other	<input checked="" type="checkbox"/> Yes	<input type="checkbox"/> No
MINIMUM DELIVERY REQUIREMENTS				
DESCRIPTION OF CHANGE NOTICE				
OPTION	LENGTH OF OPTION	EXTENSION	LENGTH OF EXTENSION	REVISED EXP. DATE
<input type="checkbox"/>		<input type="checkbox"/>		October 15, 2022
CURRENT VALUE	VALUE OF CHANGE NOTICE	ESTIMATED AGGREGATE CONTRACT VALUE		
\$10,000,000.00	\$117,000.00	\$10,117,000.00		
DESCRIPTION				
Effective with mutual signature the contract is amended to add \$117,000 to the contract for ESRI proposal #P19-24787 for adding on functionality to the State's aerial Imagery hosting solution (attached proposal). All other terms and conditions remain the same.				



AN ESRI
PROPOSAL

May 8, 2019 – Revision 2

Proposal for MIS Enhancements and Expansion

Prepared for:

Mark Holmes

State of Michigan

Department of Technology, Management and Budget

111 S. Capitol Ave

Lansing, MI 48933

Esri Proposal # P19-24787

380 New York Street
Redlands, California 92373-8100 USA
909 793 2853
info@esri.com
esri.com



esri[®]

THE
SCIENCE
OF
WHERE™

Table of Contents

Section Title	Page
1.0 Introduction	2
2.0 Scope of Work	3
2.1 Work Plan.....	3
Task 1 MIS Downloading Enhancements	3
Task 2 Historical Imagery Processing.....	9
2.2 Project Deliverables	10
3.0 Schedule	10
4.0 Pricing	11
Appendix A Responsibilities, Assumptions, and Deliverable Review and Acceptance	12
A.1. General State of Michigan Responsibilities	12
A.2. General Assumptions	13
A.3. Deliverable Review and Acceptance.....	13

1.0 Introduction

The State of Michigan has requested Environmental Systems Research Institute, Inc. (Esri) to provide enhancements to the State's Michigan Imagery Solution (MIS). Esri is proposing the following tasks:

- Task 1: MIS Downloading Enhancements - the capability for MIS admins to control downloading from the MIS
- Task 2: Historical Image Processing – processing up to 300,000 historical images

The proposal below describes the scope of work, schedule, pricing, terms and conditions, and purchasing instructions.

2.0 Scope of Work

2.1 Work Plan

Please refer to Appendix A of this proposal for general assumptions, State of Michigan responsibilities, and the Deliverable review and acceptance process that apply to this Scope of Work.

Task 1 MIS Downloading Enhancements

As part of this task, Esri will develop download control enhancements to the current MIS based on previous discussions with the State of Michigan.

Task 1.1 Requirements Validation

Esri will participate in a two-hour remote requirements validation meeting to confirm the enhancement requirements based on previous discussions with the State of Michigan. Upon completion of the requirements validation meeting, Esri will prepare a Requirements Specification Document for enhancements to the current MIS. Esri will submit the draft Requirements Specification Document to the State of Michigan for review, comment, and acceptance in accordance with the process described in Section A.3 of Appendix A.

Esri Deliverable

1. Requirements Specification Document for MIS Downloading Enhancements.

Task 1.2 Image Discovery Widget Download Restrictions and Reporting

Overview

Presently, if download is enabled on an MIS service, anyone with access to the service can download an unlimited number of images. As part of this task, and as per the Requirements Specification Document accepted under Task 1, Esri will build additional controls that will allow only authorized users to download imagery from the “best available” service and control how much content they can download in a given period.

To implement the download restrictions described below, Esri will be required to modify or develop (as noted) the following:

- MIS Active directory (modify existing)
 - Add ability to flag a user that is permitted to download

- Add field to capture download quota
 - Add field to keep the running total of download size
- The Server Object Interceptor (SOI) (modify existing)
 - Perform a check whether a user is permitted to download
 - Perform a check whether a user has enough quota to download the images in their shopping cart
- MIS Image Discovery application interface (modify existing)
 - Remove the shopping cart function for users without download permissions
 - Add an option for users to download all images
 - Add functionality to capture size of all downloaded images and send updates to Active Directory
- Operations Dashboard for viewing download statistics (new capability)
 - Design and implement an automated Active Directory download statistics export workflow
 - Design and implement an automated workflow to upload the Active Directory download statistics export as an item in ArcGIS Online
 - Design, implement and configure an Operations Dashboard to consume and display the Active Directory download statistics export

Description

Esri will add new fields to the existing active directory as a means of controlling download. The first field will specify whether the user may download imagery from the image service. Another field will specify the amount of data that a user may download. A different field will include the running total for the combined size of all images downloaded by a given user during the month.

The Server Object Interceptor will be modified to check whether a user has permission to download images when they log in to the image discovery application. The Image Discovery shopping cart feature within the Image Discovery Widget will only display if the user is allowed to download and will function as normal. If the user is not permitted to download, Esri will remove the shopping cart function from the Image Discovery Widget interface. Users with download enabled can add images to their shopping cart and check out. Esri will add the ability to download all images in the cart. Users also can download images individually. Esri will modify the download geoprocessing tool to check the user's download limit when they attempt to download images. If the user has sufficient capacity, the image will download, and the size of each downloaded image will be added to the running total of downloaded images for that month. If the user does not have enough capacity remaining, a message will display notifying them they have reached their capacity.

Esri will design and implement an Active Directory export that includes all user download statistics. It will run daily and output a CSV table. The table will be programmatically uploaded daily as an item to a predesignated ArcGIS Online organizational account. Esri will configure an Operations Dashboard that displays the output from the daily report which will allow State of Michigan administrators to see download statistics by user and agency on a daily basis. The new Operations Dashboard, the Updated Server Object Interceptor and the Updated Image Discovery Widget will be delivered as part of Task 1.3.3

Esri will prepare a Download Administration Guide that documents how to enable user downloads and sets the download limit for each user.

Esri will submit the Download Administrator Guide to the State of Michigan for review, comment, and acceptance in accordance with the process described in Appendix A.3.

Esri Deliverables

2. Download Administration Guide.

Assumptions

- A State of Michigan ArcGIS Online organizational account will be required to host the Operations Dashboard.

Task 1.3 Quality Assurance

Task 1.3.1 Test Plan

Esri will prepare a Test Plan for MIS Downloading Enhancements, including test scripts, upon completion of Task 1.2. The Test Plan will identify the procedures, types of testing, and test strategy to be used for acceptance of the MIS Downloading Enhancements delivered as part of the Services during the User Acceptance Testing (UAT) tasks described below. The Test Plan will include test scripts and identify the criteria that the State of Michigan will use to determine acceptance of the MIS Downloading Enhancements.

The test scripts within the Test Plan for MIS Downloading Enhancements will include:

- *List of test scripts*—This is a listing of the tests that will be executed to verify that the MIS enhancements meet the acceptance criteria.
- *Content of each test script*—Instructions of how to conduct the test, including information such as specific sequence of steps, environment, variables, and pre/post conditions.

Esri will submit the Test Plan for MIS Downloading Enhancements to the State of Michigan for review, comment, and acceptance in accordance with the process described in Appendix A.3.

Esri Deliverable

3. Test Plan for MIS Downloading Enhancements.

Task 1.3.2 Internal Acceptance Testing (IAT)

IAT will be conducted from Esri offices in Redlands, California, in the Managed Services staging environment. The objective of IAT is to confirm the MIS Downloading Enhancements comply with the accepted Test Plan MIS Downloading Enhancements. IAT will implement the same procedures that the State of Michigan will use during UAT. During IAT, the accepted Test Plan for MIS Downloading Enhancements will form the basis of determining whether the MIS Downloading Enhancements pass the IAT process.

During IAT, the Esri test team will log defects into our internal defect tracking system. Esri will review defect reports and identify those that require defect fixes for resolution. Where appropriate, defect fixes will be made onsite at Esri and regression tested during IAT.

At the conclusion of IAT, Esri will compile an IAT Test Report documenting the results of the IAT. The IAT Test Results Report will include:

- Objectives of the test, including applicable acceptance criteria from the Test Plan accepted under Task 1.3.1
- Summary of the testing approach
- Recommendation on acceptance/readiness to proceed with UAT
- Test results, including pass/fail decision for test scripts, and list of defects, if any

Esri will conduct a one-hour webcast with the State of Michigan to review the IAT Results Report, including the readiness of the software for UAT.

IAT will be deemed complete when all IAT Test Scripts have been executed and defect thresholds in the acceptance criteria as defined in the accepted Test Plan have not been exceeded.

Task 1.3.3 User Acceptance Testing

Upon completion of Task 3.2, the State of Michigan will conduct User Acceptance Testing (UAT) to confirm the enhancements are functioning properly in accordance with the Test Plan accepted under Task 1.3.1. UAT will be conducted over a period of ten consecutive business days in two rounds of tests. Esri will provide two business days of remote support to assist the State of Michigan as needed during UAT. The State of Michigan's test team will record discrepancies using the defect reporting mechanism as specified in the accepted Test Plan for MIS Downloading Enhancements.

1. When the State of Michigan testing team members find a discrepancy that they believe is a configuration defect, they will first attempt to validate the discrepancy by reproducing the discrepancy before reporting it to Esri. The State of Michigan test team will document the steps needed to reproduce the problem using an agreed upon Defect Reporting Template. Esri will then work to validate the discrepancy. If Esri can validate the discrepancy, it will be recorded as a defect and classified as one of four defect priority levels (reference the descriptions in Table 1 below).
2. If Esri cannot validate the discrepancy, the State of Michigan testing team will either provide more information or demonstrate how and where the discrepancy occurs. Based on this information, Esri will work to further identify the source of the discrepancy. Esri may determine that the discrepancy is not a configured component or application problem but instead a problem with data loading, non-application software, the network, an operator's use of the system, or a misunderstanding about how the system's business rules work.
3. If Esri cannot replicate a reported discrepancy, if the State of Michigan testing team cannot demonstrate it, or if it is determined by Esri that the discrepancy has another cause not related to the Esri-supplied application software, then Esri will notify the State of Michigan testing team that the problem is not a software defect and identify the cause of the defect. If appropriate, Esri will recommend an action to take, for example, to reload certain data into the system.

Severity	Description
1 - Critical	A Severity 1 defect means that the application or process does not work as defined in the accepted Test Plan and the application or process is stopped with no workaround. The defect(s) may affect multiple users or frequently used functions.
2 - High	A Severity 2 defect is less severe than a Severity 1 defect but is the result of a significant problem(s). The defect severely impairs the process and reduces user productivity. No workaround has been identified by Esri. It could be a major problem that affects a limited number of users or affects functionality not needed on a daily basis.

3 - Medium	A Severity 3 defect means that the process has been impaired but has an Esri-recommended workaround. The user is able to function near the expected productivity level. Internal Geodatabase structures are accurate and maintain their integrity.
4 - Low	A Severity 4 defect does not have a significant impact on the process and reflects a minor problem(s).

Table 1 - Defect Definitions

During UAT, Esri will fix defects as mutually agreed and issue up to two revisions to the MIS Downloading Enhancements to the State of Michigan.

UAT will be considered complete, and the State of Michigan will be responsible for providing written acceptance of the application in accordance with the acceptance criteria defined in Appendix A.3, provided there are no Severity 1 or Severity 2 defects.

Esri Deliverables

4. Operations Dashboard.
5. MIS Downloading Enhancements (Updated Server Object Interceptor, Updated Image Discovery Widget)
6. UAT Results Report for MIS Downloading Enhancements.

Task 2 Historical Imagery Processing

As part of this task, Esri will process and publish up to 300,000 images from the State of Michigan historical archive. Once the images are uploaded to State's existing EMCS Environment, Esri will convert the source images to the cloud-optimized MRF format. The Historical Images will be organized in a similar fashion as previously used, by county and year. For each year represented, Esri will create a mosaic dataset and Image Service that includes images from all counties collected during the designated year. The "by year" service helps to support the ability of Web Map Service (WMS) users to quickly view overlapping images by toggling layers on and off.

All Historical Images will also be added to the "best available" Image Service. To enable easy access to the historical data, Esri will add the new datasets to the Image Service Query Add-in Tool Configuration File accessed by the ArcMap and ArcGIS Pro image service query add-in tools. Consolidating all images into a single service is the optimal way for users to get access to the full catalog of MIS images via the image discovery application and the Image Query Add-in Tools.

Esri will publish the Historical Images and updated Configuration File in the staging environment for State of Michigan review. The State of Michigan will review the services and verify the add-in tools. Following receipt, Esri will conduct a one-hour webcast to review the Historical Images and updated Configuration File with the State of Michigan and make changes as mutually agreed upon and deliver a final version of the Historical Images and updated Configuration File. State of Michigan is responsible for providing written acceptance in accordance with the acceptance criteria defined in Appendix A.3. Upon receipt, Esri will then push the updates to their production environment.

To accommodate the additional images, Esri has included the pricing for an additional 7TB of Amazon S3 storage in the State's upcoming hosting renewal proposal (being sent separate from this proposal).

Esri Deliverables

7. Historical Images "By year" Image Services.
8. Updated Definition Query Add-in Configuration File.

2.2 Project Deliverables

Deliverable No.	Deliverable Name	Deliverable Type
1	Requirements Specification Document for MIS Downloading Enhancements.	Document
2	Download Administration Guide.	Document
3	Test Plan for MIS Downloading Enhancements.	Document
4	Operations Dashboard.	Configured COTS Software
5	MIS Downloading Enhancements (Updated Server Object Interceptor, Updated Image Discovery Widget)	Custom Software
6	UAT Results Report for MIS Downloading Enhancements.	Document
7	Historical Images "By year" Image Services.	Configured COTS Software
8	Updated Definition Query Add-in Configuration File.	Document

Table 2 - Summary of Project Deliverables

3.0 Schedule

The schedule will be mutually agreed upon between the State of Michigan and Esri within 10 days after contract award with a period of performance ending no later than December 31, 2019.

4.0 Pricing

Esri is pleased to provide the following pricing to the State of Michigan to provide the services stated above. The price for this proposed work has been estimated based upon an anticipated award of a firm fixed price (FFP) task order based on the terms and conditions contained in the Master Purchase Agreement (Esri Agreement No. 318946; State of Michigan Contract No. MA-171-1113-18000000018) executed between Esri and the State of Michigan and made effective October 16, 2017 (hereinafter referred to as the "Agreement"). The required staff, computer, and travel expenses for this scope of work have been estimated based on prior experience with work of a similar nature. Esri proposes a firm-fixed-price of **\$117,000** to complete the project as defined in this proposal.

The price breakdown by major tasks is presented in the table below.

Task #	Task Description	Price
1	MIS Downloading Enhancements	\$90,000
2	Historical Imagery	\$27,000
Total Firm-Fixed Price		\$117,000

The proposed pricing is exclusive of applicable state and local taxes for which State of Michigan shall remain responsible. The State of Michigan will be invoiced on a monthly basis, according to the percentage of work completed during the previous 30-day period. Invoices are to be paid within 30 days of receipt of invoice. This proposal is valid for 90 days from the submittal date above.

Purchasing:

To purchase the services proposed, please notify Jeremy Schuyler of the award using the information provided below. An Esri contract administrator will then be engaged to create a new task order under the Agreement.

When Esri receives the applicable task order executed by an authorized representative of the State of Michigan, Esri will contact you to discuss staff assignments and travel arrangements. We look forward to supporting you.

Contact:

Jeremy Schuyler, Project Manager
380 New York Street
Redlands, CA 92373
(909) 793-2853 x4036
jschuyler@esri.com
www.esri.com

Appendix A Responsibilities, Assumptions, and Deliverable Review and Acceptance

A.1. General State of Michigan Responsibilities

- Designate a project team with defined team lead, including a project manager, and key project stakeholders and share that project organization with Esri. The team lead will possess the appropriate knowledge of the State of Michigan's operations and technical requirements. The State's project manager will be the main technical point of contact for Esri's project manager.
- Coordinate and ensure the participation of appropriate State of Michigan staff in all project-related activities. Activities include, but are not limited to:
 - Reviews.
 - Webcasts.
 - Testing.
- Provide Esri with access to the following items during the project, as needed:
 - Background materials.
 - Source documents.
 - Data.
- Review and provide Esri with written acceptance to all project Deliverables according to the review and acceptance process outlined in Section A.3 of this Appendix.
- Provide access to and facilitate interactions between Esri and any State of Michigan stakeholders.

General

- Unless otherwise stated in the Scope of Work, work will be performed remotely from an Esri office.
- Unless otherwise stated in the Scope of Work, remote work will be provided via telephone, email, and/or webcast and only during normal Esri business hours, Monday–Friday, 8:00 a.m. to 5:00 p.m. pacific time, excluding Esri holidays.
- References to days in the Scope of Work refer to consecutive business days.
- The project schedule will identify task dependencies. The commencement of work on subsequent tasks with dependencies on preceding Deliverables will be contingent upon Esri receiving written acceptance for those preceding Deliverables.

Hardware / Software

- All work will be performed on the latest version of Esri products.
- Bugs found in Esri COTS Software will be handled by State of Michigan under the terms of its software licenses.
- Documentation for ArcGIS COTS is available in ArcGIS help online, and is not included in any project-specific documentation; nor is documentation for third-party software or Hardware.
- Unless otherwise specified in the price section, this proposal does not include the costs of any Esri COTS software, third-party software, or hardware.

Testing

- Bugs found in Esri COTS software will be handled by State of Michigan under the terms of its software licenses.

A.2. General Assumptions

- The image service query add-in will query the secured, “best available” MIS service: (https://imagery.michigan.gov/arcgis/rest/services/Michigan_imagery/ImageServer)

A.3. Deliverable Review and Acceptance

Timely review and acceptance of Deliverables will be critical to maintaining the project schedule.

The Scope of Work assumes the following acceptance process and review cycles for each Deliverable type specified in the matrix below and State of Michigan is responsible for providing Esri with written acceptance for each Deliverable specified in Table 2 of the Scope of Work in accordance with this matrix.

Esri can provide a sample acceptance letter for review at the beginning of the project.


Deliverable Type	Acceptance Process
Document	<ul style="list-style-type: none"> • Esri and State of Michigan agree on the document template and table of contents. • Esri submits a draft document to State of Michigan for review. • State of Michigan review period is five days. • State of Michigan compiles comments from reviewers, de-conflicts comments, removes comments that are out of scope, and submits a single set of comments to Esri. • Esri and State of Michigan discuss comments and agree on changes, if any, that will be made. • Esri submits a final document to State of Michigan and State of Michigan provides written acceptance to Esri within two days of receipt.
Custom Software	<ul style="list-style-type: none"> • In accordance with the test plan specified in the Scope of Work, State of Michigan will provide written acceptance to Esri within two days of completion of the user acceptance test.
Configured COTS Software	<ul style="list-style-type: none"> • State of Michigan will provide written acceptance to Esri within two days of completion of the user acceptance test or delivery of the Deliverable, as applicable.

Copyright © 2019 Esri
All rights reserved.
Printed in the United States of America.

The information contained in this document is the exclusive property of Esri or its licensors. This work is protected under United States copyright law and other international copyright treaties and conventions. No part of this work may be reproduced or transmitted outside of Customer's organization (except for consultants involved in the proposal evaluation process, and who are under a confidentiality obligation) in any form or by any means, electronic or mechanical, including photocopying and recording, or by any information storage or retrieval system, except as expressly permitted in writing by Esri. All requests should be sent to Attention: Director, Contracts and Legal Department, Esri, 380 New York Street, Redlands, CA 92373-8100 USA.

The information contained in this document is subject to change without notice after the expiration date indicated.

Esri, the Esri globe logo, ArcGIS, csri.com, and other Esri marks used in this document are trademarks, service marks, or registered marks of Esri in the United States, the European Community, or certain other jurisdictions. Other companies and products or services mentioned herein may be trademarks, service marks, or registered marks of their respective mark owners.



**STATE OF MICHIGAN
CENTRAL PROCUREMENT SERVICES**

Department of Technology, Management, and Budget
525 W. ALLEGAN ST., LANSING, MICHIGAN 48913
P.O. BOX 30026 LANSING, MICHIGAN 48909

CONTRACT CHANGE NOTICE

Change Notice Number **4**

to

Contract Number **17118000000018**

CONTRACTOR	ENVIRONMENTAL SYSTEMS RESEARCH INSTITUTE INC
	380 New York Street
	Redlands, CA 92373-8100
	Dan Haag
	636-949-6620 x 8523
	dhaag@esri.com
	CV0066756

STATE	Mark Holmes	DTMB
	517-241-6469	
	Holmesm3@Michigan.gov	
	Mike Breen	DTMB
	(517) 249-0428	
	breenm@michigan.gov	

CONTRACT SUMMARY				
ESRI MASTER PURCHASE AGREEMENT				
INITIAL EFFECTIVE DATE	INITIAL EXPIRATION DATE	INITIAL AVAILABLE OPTIONS	EXPIRATION DATE BEFORE	
October 16, 2017	October 15, 2022	5 - 1 Year	October 15, 2022	
PAYMENT TERMS		DELIVERY TIMEFRAME		
ALTERNATE PAYMENT OPTIONS		AMENDED PURCHASING		
<input type="checkbox"/> P-Card	<input type="checkbox"/> PRC	<input type="checkbox"/> Other	<input checked="" type="checkbox"/> Yes	<input type="checkbox"/> No
MINIMUM DELIVERY REQUIREMENTS				
DESCRIPTION OF CHANGE NOTICE				
OPTION	FINANCIAL OPTION	EXTENSION	PERCENTAGE EXTENSION	REVISED EXPIRATION
<input type="checkbox"/>		<input type="checkbox"/>		October 15, 2022
CURRENT VALUE	VALUE OF CHANGE NOTICE	ESTIMATED AGGREGATE CONTRACT VALUE		
\$10,000,000.00	\$0.00	\$10,000,000.00		
DESCRIPTION				
Effective with mutual signature the contract is amended to establish an enterprise agreement 321123 with the addition of a new agreement, new pricing table and adjustment to change notification #1. All other terms and conditions remain the same.				



ENTERPRISE AGREEMENT
(E512G 04/04/2017)

Esri, 380 New York St., Redlands, CA 92373-8100 USA • TEL 909-793-2863 • FAX 909-793-5963

Enterprise Agreement No. 321123

This Enterprise Agreement, including the documents listed below ("EA"), is between the State of Michigan ("State"), with its main offices located at 111 S Capitol Avenue, Lansing, MI 48933, and Environmental Systems Research Institute, Inc. ("Esri"), with an Effective Date is as of the later date of the signatures below when signed by both. This EA provides for the licensing and Deployment of certain EA Products, delivery of EA Maintenance, and provision of Esri International User Conference registrations and any additional services as specified herein.

This EA is composed of the following documents, which are incorporated herein by reference:

1. Enterprise Agreement signature page(s)
2. Enterprise License Terms and Conditions, including
 - Appendix A—Products and Deployment Schedule
 - Appendix B—EA Fee Schedule
 - Appendix C—State Annual Deployment Report
 - Appendix D—EA Points of Contact
 - Appendix E—Tier 1 Help Desk Authorized Individuals
 - Appendix F—Participating Departments & Agencies
3. Master Agreement, 318955

The parties acknowledge that they have read and understand this EA and agree to be bound by the terms and conditions contained herein.

This EA constitutes the sole and entire agreement of the parties as to the subject matter set forth herein and supersedes any previous agreements, proposals, presentations, understandings, and arrangements between the parties relating to such subject matter. Any modifications or amendments to this EA must be in writing and signed by an authorized representative of each party.

ACCEPTED AND AGREED:

STATE OF MICHIGAN
(State)

By: Mike Brown
Authorized Signature

Printed Name: Mike Brown

Title: Category Specialist

Date: 3/28/19

ENVIRONMENTAL SYSTEMS
RESEARCH INSTITUTE, INC.
(Esri)

By: TB
Authorized Signature

Printed Name: Timothy Brazeal
Manager, Commercial & Government Contracts

Title: _____

Date: March 28, 2019

ENTERPRISE AGREEMENT TERMS AND CONDITIONS

ARTICLE 1—DEFINITIONS

All definitions in other parts of the EA will have the same meaning in this Enterprise Agreement Terms and Conditions. In addition, the following definitions apply to the EA:

- "Case(s)" means a failure of Products to operate according to the Documentation where such failure substantially impacts operational or functional performance.
- "Deploy," "Deployment," or "Deployed" means to redistribute, or the redistribution of, the EA Products (and their related keycodes/registration files), or their having been redistributed, by State during the term of this EA for installation and use by State.
- "EA Fee" means the fee set forth in Appendix B—EA Fee Schedule.
- "EA Maintenance" means Tier 2 Support, updates, and patches provided by Esri for EA Products and Rolled-In Software.
- "EA Products" means the Products identified in Tables A-1 and A-2 of Appendix A—Products and Deployment Schedule. EA Products do not include Esri technology that may be embedded in third-party products purchased by State.
- "Effective Date" means the date the EA commences and the start date for all licenses, regardless of when an Ordering Document is provided by State.
- "License Agreement" means the signed master agreement 318955 between Esri and State that supersedes such electronically acknowledged license agreement.
- "Rolled-In Software" means Products of the same type as EA Products that State acquired for use prior to the Effective Date, that are current on paid maintenance (as shown in Esri's customer service records), and that receive EA Maintenance during the term of the EA.
- "Technical Support" means a process to attempt to resolve reported Case(s) through error correction, patches, hot fixes, and workarounds; replacement deliveries; or any other type of Product corrections or modifications specified in the most current applicable Esri Maintenance and Support Program.
- "Tier 1 Help Desk" means State's point of contact from which all Tier 1 Support will be given to State.
- "Tier 1 Support" means the Technical Support provided by the Tier 1 Help Desk as the primary contact to State in the attempted resolution of reported Case(s).
- "Tier 2 Support" means the Technical Support provided by Esri to the Tier 1 Help Desk when a Case cannot be resolved through Tier 1 Support.

ARTICLE 2—GRANT OF LICENSE

2.1 Grant of License. During the term of this EA, State's use of the EA Products is subject to the License Agreement and any additional terms set forth in this EA. Rolled-In Software will be licensed in accordance with the License Agreement.

2.2 Beta License. Beta licenses are not available under this EA as EA Products.

2.3 Consultant Access. Esri grants State the right to permit State's consultants or contractors to use the EA Products exclusively for State's benefit. State shall be solely responsible for compliance by consultants and contractors with this License Agreement and shall ensure that the consultant or contractor discontinues use of EA Products upon completion of work for State. Access to or use of EA Products by consultants or contractors not exclusively for State's benefit is prohibited. State may not permit its consultants or contractors to install EA Products on consultant, contractor, or third-party computers or remove EA Products from State locations except for the purpose of hosting the EA Products on contractor servers for the benefit of State. Consultant or contractors must not include persons or entities ineligible to receive or have access to Esri products or services by operation of law, including US export control laws, decrees, orders, rules, regulations, policies, riders, conditions, or provisos.

ARTICLE 3—SCOPE OF USE

3.1 Additional Permitted Uses. For the term of the EA, State may copy and Deploy the EA Products to State up to the quantities of licenses granted in Appendix A. No other State has a right to copy (except as permitted in the License Agreement) or Deploy the EA Products. State may transfer, redistribute, or Deploy the EA Products within the continental United States; Hawaii; Alaska; and US territories, excluding Puerto Rico and the US Virgin Islands.

3.2 Uses Not Permitted

- a. State shall not use the EA Products outside the United States or its territories or possessions without the prior written permission of Esri and agreement on additional fees, if any. Any such export will be subject to US Export Control Regulation requirements of the License Agreement.
- b. State shall not transfer, redistribute, or assign EA Products to any third party without the prior written permission of Esri.

3.3 Additional Restrictions Applicable to EA and License Agreement. No new or additional entities, local government, or any other participants, excluding State departments or agencies (including the Legislature, Court of Claims, and Michigan appellate courts), may be added as an EA participant or State without the express prior written approval of Esri. Addition of an Eligible Agency may result in an increase in the EA Fee.

ARTICLE 4—MAINTENANCE

4.1 EA Maintenance. EA Maintenance is included in the EA Fee. Rolled-In Software and EA Products will receive EA Maintenance, provided that standard maintenance is available for each item. EA Maintenance includes benefits specified in the most current applicable Esri Maintenance and Support Program document (Attachment E of the License Agreement also found at www.esri.com/legal) as modified by this Section 4.1.

a. Tier 1 Support Provided by State

- (1) The Tier 1 Help Desk will provide Tier 1 Support to State.
- (2) The Tier 1 Help Desk will use analysts fully trained in the Products they are supporting.
- (3) At a minimum, Tier 1 Support will include those activities that assist the user in resolving how-to and operational questions as well as questions on installation and troubleshooting procedures.
- (4) Tier 1 Support analysts will be the initial points of contact for all questions and Case(s). Tier 1 Support analysts shall obtain a full description of each reported Case and the system configuration from State. This may include obtaining any customizations, code samples, or data involved in the Case. The analyst may also use any other information and databases that may be developed to satisfactorily resolve Case(s).
- (5) If the Tier 1 Help Desk cannot resolve a Case, an authorized Tier 1 Help Desk individual may contact Esri for Tier 2 Support. The Tier 1 Help Desk shall provide support in such a way as to minimize repeat calls and make solutions available to State.
- (6) State may assign named Tier 1 Help Desk individuals up to the quantity listed in Appendix B. These individuals will be identified in Appendix E and will be the only individuals (callers) authorized to contact Esri directly for Tier 2 Support.

b. Tier 2 Support Provided by Esri

- (1) Esri shall log the calls received from Tier 1 Help Desk individuals.
- (2) Esri shall review all information collected by and received from Tier 1 Help Desk individuals including preliminary documented troubleshooting provided by the Tier 1 Help Desk when Tier 2 Support is required.
- (3) Esri may request that Tier 1 Help Desk individuals provide verification of information, additional information, or answers to additional questions to supplement any preliminary information gathering or troubleshooting performed by Tier 1 Help Desk.
- (4) Esri shall attempt to resolve Case(s) submitted by Tier 1 Help Desk by assisting the Tier 1 Help Desk individuals and not the end user.
- (5) When a Case is resolved, Esri shall communicate the information to the Tier 1 Help Desk individuals, and the Tier 1 Help Desk shall disseminate the resolution to State.
- (6) Esri may, at its sole discretion, make patches, hot fixes, or updates available for downloading from Esri's website or, if requested, deliver them on media.

ARTICLE 5—ORDERING, ADMINISTRATIVE PROCEDURES, DELIVERY, AND DEPLOYMENT REPORT

5.1 Purchase Orders, Invoicing, Delivery, and Deployment

- a. Esri does not require State to issue purchase orders and will invoice State upon the Effective Date of the EA and annually thereafter in accordance with the fee schedule set forth in this EA. State may submit purchase orders in accordance with its own process requirements. If State issues purchase orders, then State will submit its initial purchase order upon execution of this EA and any subsequent purchase order at least thirty (30) days before the anniversary date. Invoices will be due and payable within thirty (30) days of State's receipt of invoice.
- b. Any purchase orders that State issues will reference, incorporate, and be subject to the terms and conditions of this EA. Additional or conflicting terms in any purchase orders, invoices, or other documents exchanged during the ordering process, other than the terms of this EA, Product or Service descriptions, quantities, pricing, and delivery instructions, are void and of no effect. State will process all orders and deliveries pertaining to this EA through State's centralized point of contact.
- c. State will include the following information in each purchase order:
 - (1) Esri customer number, the ship-to address, and bill-to address as identified in Appendix D.
 - (2) Purchase order number.
 - (3) Applicable annual payment due and name of State.
 - (4) On the face of the purchase order, the following printed statement: "Governed by and subject to Enterprise Agreement No. 321 123."
- d. Esri will provide Authorization Codes to activate the nondestructive copy protection program that enables State to download, operate, or allow access to the EA Products listed in Appendix A.
- e. Delivery of updates/new versions of EA Products will be made in the same manner. If requested by State, Esri will deliver a limited number of sets of backup media as provided in Appendix B to the ship-to address identified in Appendix D—EA Points of Contact, FOB destination with shipping charges prepaid. State may purchase additional backup media sets at the prices in effect at the time of purchase. Delivery or receipt of tangible media could cause prior and future license fees to be subject to taxes. Esri may invoice for and State agrees to pay any such sales or use tax associated with receipt of tangible media.
- f. State shall track the Deployment status of EA Products.
- g. Invoices are due and payable by the Customer, in accordance with the Customer's standard payment procedures as specified in 1984 Public Act no. 279, MCL 17.51, *et seq.*, within thirty (30) calendar days after receipt, provided the State determines that the invoice was properly rendered.

5.2 Annual Report of Deployments. At each anniversary date and ninety (90) days prior to the expiration date of this EA, State shall provide a written report, as set forth in Appendix C, to Esri detailing all Deployments made, including preexisting and Rolled-In Software. The report will be subject to audit by an authorized representative of Esri; provided, however, that such authorized representative shall be subject to all applicable State security and access policies, and shall not have access to the State's systems. If the State's use is greater than contracted, the State shall be invoiced for any excess Deployments in accordance with product pricing appended to the State's MPA, and the unpaid Deployment fees shall be payable in accordance with Sections 10.1-10.3 of Exhibit B to the Master Agreement, No. 318955. Payment under this provision shall be Esri's sole and exclusive remedy to cure these issues.

5.3 Esri International User Conference Registration. Esri shall provide Esri International User Conference registrations to State annually during the term of this EA in the quantities set forth in Appendix B. State is responsible for distributing the registrations to State. Third parties may not represent or attend on behalf of State at any Esri International User Conference.

ARTICLE 6—POINTS OF CONTACT; NOTICES

6.1 Points of Contact. In Appendix D, each party shall identify points of contact for administrative and technical issues.

6.2 Legal Notices. Except as otherwise set forth in this EA, any notice, report, demand, or other communication will be made in writing in English; sent by courier, registered or certified airmail, or facsimile or other electronic transmission; and confirmed when sent by courier or by registered or certified airmail, properly addressed to the appropriate party at the address set forth below, until changed by notice in writing by either party hereto. If sent by courier or airmail, notice will be effective upon the earlier of confirmed receipt or seven (7) days from the date of deposit with the courier service or post office. If sent

by electronic transmission, notice will be effective one (1) business day from the date of transmission, provided confirmation of receipt is made. Notices will be given at the following addresses:

To: Esri
380 New York Street
Redlands, CA 92373-8100
Attn.: Manager, Contracts and Legal
Fax: 909-307-3020
Email: legalnotices@esri.com

To: State
as listed in Appendix D

ARTICLE 7—TERM, TERMINATION, AND EXPIRATION

7.1 Term. The term of the EA will commence on the Effective Date and be for the period listed in Appendix B unless this EA is terminated earlier as provided herein.

7.2 Termination for a Material Breach; Convenience. Either party may terminate this EA for a material breach by the other party. The offending party will be given a period of thirty (30) days from date of written notice to cure any material breach. Upon termination of this EA by Esri for a material breach by State, all licenses Deployed will also terminate, and the full amount of unpaid EA Fees will be due and payable by State within thirty (30) days from the date of termination. State shall uninstall, remove, and destroy all EA Products; training materials; and any whole or partial copies, modifications, or merged portions in any form. State shall deliver evidence of such destruction to Esri (e.g., certification letter). State may continue to use Rolled-In Software, provided State complies with the terms and conditions of the License Agreement. Further, Esri agrees that State is not required to pay a maintenance reinstatement fee for lapsed maintenance for Rolled-In Software if State orders maintenance at time of EA termination. Other items that may be included in this EA—such as EEAP, access codes, and Esri International User Conference registrations—will also terminate if this EA is terminated. This EA may not be terminated for convenience. If the State terminates this EA for material breach, the State is entitled to a pro-rata refund of the annual fee.

7.3 RESERVED

7.4 License Term and Use upon Expiration of EA Term. Upon full payment of EA Fee and expiration of this EA, the License Agreement will survive, and State may continue to use the Deployed EA Products and Rolled-In Software in accordance with the terms and conditions set forth in the License Agreement. State shall notify Esri of the quantity and type of licenses for which State elects to purchase standard maintenance. If maintenance is not ordered for Rolled-In Software or EA Products upon expiration of the EA, it lapses. If, at a later date, State decides to reinstate maintenance, State must pay maintenance reinstatement fees from the date of EA expiration (i.e., back maintenance fees). State shall not Deploy additional copies of the EA Products beyond the quantities in use upon termination or as of the date of expiration.

7.5 Termination for Non-Appropriation of Funds or Lack of Funds. State's obligation to pay the amounts due under this EA may be contingent upon appropriation of funds for this EA ("**Lack of Funds**"). Either party may terminate this EA for Lack of Funds by providing a written termination for Lack of Funds (including non-appropriation, negative appropriation, or budget shortfalls) notice no less than sixty (60) days prior to the next annual EA payment. Failure by the State to give Esri such notice shall not create any obligation on the part of the State to make any payments to Esri beyond the period for which funds have been appropriated. If within thirty (30) days post annual term payment by State has not been made, Esri may terminate this EA and stop services provided, and State shall not deploy any additional copies EA Products. In all such cases, the effective date of the termination will be the last day of the EA year for which State has paid. Under no circumstances may State deploy additional copies of the EA Products upon termination of the EA for Lack of Funds.

- a. State may retain a combination of some or all of the perpetual Deployed EA Products and all Rolled-In Software of like products identified in Appendix A, subject to the following conditions:
 - i. State will report the quantity and types of EA Products Deployed as of the termination date;
 - ii. Esri will calculate the aggregate value of EA Products Deployed, excluding Online Services or term based Products, at then-current list price, plus the aggregate cost of maintenance for the Deployed EA Products and Rolled-In Software (collectively, the "**Deployed EA Value**");
 - iii. Esri will deduct the value of all other deliverables, including but not limited to Online Services, term based Products training, virtual campus, workshops, and services, provided as part of this EA from the total EA Fees paid by State, as set forth on Appendix B, at the date of termination, ("**Remaining Value**");

- iv. If the Deployed EA Value is less than or equal to the Remaining Value, State may retain all Deployed perpetual EA Products and Rolled-In Software at the maintenance version current as of the date of termination. No refund will be provided to State for unused fees.
 - v. If the Deployed EA Value is greater than the Remaining Value, State will inform Esri of the quantities of Deployed EA Products and Rolled-In Software that it will retain at the maintenance version current as of the date of termination, such that the aggregate Software and maintenance does not exceed the Remaining Value. State will uninstall, remove and destroy all Deployed EA Products not retained. Rolled-In Software not retained at current maintenance will revert to the version that was current as of the start date of the EA term.
- b. After termination, State must immediately uninstall, remove and destroy all Deployed EA Products not retained. All subscriptions, Esri International User Conference Passes, Training and other services will end at termination. Rolled-In software not retained at current maintenance will revert to the version that was current as of the start date of the EA term.
 - c. Within thirty (30) days of termination of the EA for Lack of Funds, State will document in writing to Esri the total quantity and type of Products for which State desires to obtain maintenance, if any. Payment of maintenance fees will be effective from the date of the EA termination.
 - d. State's use of any retained Products and Rolled-In Software following termination of the EA Agreement will be in accordance with the License Agreement. If at a future date State chooses to renew its Rolled-In Software or any other retained Products, State will be required to pay maintenance retroactive to the date of termination in order to receive the most current version and support.

ARTICLE 8—CONFIDENTIALITY

8.1 Esri Confidential Information. Certain terms and conditions of this EA are confidential and proprietary information of Esri, but may still be subject to the State's Freedom of Information Act. Except as provided herein, State shall not publish or disclose the EA (or contents) to any third party without Esri's prior written consent. Except in the case of compliance with State laws, disclosure may be made only to those State employees, contractors, or consultants of State (e.g., outside counsel or accountants) who have a need to know to perform their duties or work on behalf of State, and have an obligation of confidentiality, and by posting this EA, its contents, and all attachments on the State's website. No other portions of the EA may be disclosed to a contractor or consultant, unless otherwise required by State law. To the extent that any such disclosures may be required by law (such as an open/public records request), State shall inform Esri of the requested disclosure, with a reasonable description of the requested disclosure and identification of the requester, by carbon copy of the State's response to such request to Esri. Failure of the State to provide Esri with notification of a request for information under Michigan law shall not be deemed a material breach of this Agreement, nor impose any liability upon the State.

ARTICLE 9—RELATIONSHIP OF THE PARTIES

The EA does not constitute a partnership, joint venture, or agency between Esri and State. Neither Esri nor State will hold itself out as such, nor shall Esri or State be bound or become liable because of any representation, action, or omission of the other.

ARTICLE 10—FORCE MAJEURE

If the performance of any obligation under this EA is prevented, restricted, or interfered with by reason of fire, flood, earthquake, explosion, or other casualty or accident; strikes or labor disputes; inability to procure or obtain delivery of parts, supplies, or power; war; threat of or actual terrorist act, cyber attack, or other violence; any law, order, proclamation, regulation, ordinance, demand, or requirement of any government agency; or any act or condition whatsoever beyond the reasonable control of the affected party, the party so affected, upon giving prompt notice to the other party, will be provided a temporary extension for a period of time as may be reasonably necessary to allow for such delay, prevention, interference, or restriction.

ARTICLE 11—GIS STANDARD

State shall officially name Esri as its GIS standard and act as a reference for other Esri customers and potential customers as long as the EA remains in effect. This EA will not be construed or interpreted as an exclusive dealings agreement, and State reserve the right to purchase from third parties any of their requirements for GIS software or related services.

State agrees that Esri may publicize the existence of the EA.

ARTICLE 12—ADMINISTRATIVE REQUIREMENTS

12.1 Esri Partner Original Equipment Manufacturer (OEM) Bundled or Embedded Items/Services. Certain Esri partners are authorized to either embed limited portions of Esri technology or bundle Esri products or services with the partner's application or service under Esri's OEM or Solution OEM programs. Partner pricing and product bundling is independent of this EA, and each partner markets under its own business model and pricing. State shall not be entitled to or seek any discount from the OEM partner or Esri, directly or indirectly, as a result of or based on the availability of such Products as EA Products under this EA. State shall not be entitled to or seek to decouple Esri's technology or products/services from the partner's bundle or solution. In addition, such Products or any component thereof included in the OEM software program or product, will be licensed through the license agreement provided by the OEM partner and not through this EA.

12.2 EA Products—Limited Quantity or unit-priced items. Esri reserves the right to exclude new Products from uncapped Deployment. New Products may contain or be developed with (i) newly acquired technology obtained through a significant investment or (ii) third-party intellectual property that requires a unit-based royalty fee or prohibits Deployment under a site or enterprise license. Such items can be made available to State on a limited-quantity basis or as unit-priced items.

12.3 Obsolescence. During the term of this EA, some of the items listed in Appendix A may become obsolete, will no longer be commercially offered, or may no longer be available for Deployment. State may continue to use EA Products that have been Deployed, but support and upgrades for older items may not be available. EA Maintenance and maintenance and availability of EA Products identified in Appendix A will be subject to each item's Product Life Cycle Support Status, which can be found at <http://support.esri.com/en/content/productlifecycles> by selecting the product type and clicking the Product Life Cycle link for specific product plans. Esri's Product Life Cycle Support Policy, available at <http://help.arcgis.com/en/shared/product-life-cycle/ProductLifeCycle.pdf>, covers the support phases and overall support plans.

ARTICLE 13—GENERAL PROVISIONS

13.1 If there is a conflict among any of the terms and conditions in the various documents, the order of descending precedence will be as follows: (1) Enterprise Agreement No. 321123 (2) License Agreement No. 318955. If State subscribes to the Esri Enterprise Advantage Program (EEAP), the EEAP terms and conditions take precedence over the provisions of this EA with respect to products or services, provided under EEAP. Except as otherwise expressly provided herein, any amendment or Addendum to this EA must be in writing and signed by an authorized representative of each party.

13.2 Survival of Certain EA Clauses. The provisions of Sections 2.4 and 7.4 and Article 8 of this Enterprise License Terms and Conditions document will survive the expiration or termination of this EA.

**APPENDIX A
PRODUCTS AND DEPLOYMENT SCHEDULE**

State may Deploy the EA Products up to the total quantity of licenses indicated below to State during the term of this EA.

**Table A-1
EA Products—Uncapped Quantities**

Product	Total Qty. to Be Deployed
ArcGIS Desktop: ArcGIS Desktop Advanced, Standard, and Basic (Concurrent and Single Use)	Uncapped
ArcGIS Desktop Extensions: ArcGIS 3D Analyst, ArcGIS Data Reviewer, ArcGIS Geostatistical Analyst, ArcGIS Network Analyst, ArcGIS Publisher, ArcGIS Schematics, ArcGIS Spatial Analyst, and ArcGIS Workflow Manager (Concurrent and Single Use)	Uncapped
ArcGIS Enterprise: ArcGIS Enterprise and Workgroup (Advanced and Standard)	Uncapped
ArcGIS Enterprise Extensions: ArcGIS 3D Analyst, ArcGIS Data Reviewer, ArcGIS Geostatistical Analyst, ArcGIS Network Analyst, ArcGIS Schematics, ArcGIS Spatial Analyst, and ArcGIS Workflow Manager	Uncapped
ArcGIS GIS Server: Basic	Uncapped
ArcGIS Enterprise Additional Capability Server(s): ArcGIS Image Server, ArcGIS GeoEvent Server	Uncapped
Mapping and Charting Solutions: Esri Production Mapping for Desktop	Uncapped

**Table A-2
EA Products—Capped Quantities**

Item	Rolled-In Qty. (if applicable)	Qty. to Be Deployed	Total
ArcPad (Single Use License)	32	--	32
ArcGIS Data Interoperability Server extension - Production License	--	1	1
ArcGIS Business Analyst Desktop, National Dataset (Single Use License) – Maintenance	2	--	2
Esri Roads and Highways Desktop extension (Single Use License) – Maintenance	7	3	10
Esri Roads and Highways Server extension – Production License	5	--	5
Esri Roads and Highways Server extension – Staging License	5	--	5
Roadway Reporter for Esri Roads and Highways Server extension (Perpetual License, up to 50 Named Users) - Maintenance	1	--	1
GeoPlanner for ArcGIS (Single-User Term License for use in one ArcGIS Online or ArcGIS Enterprise Organization)	--	1	1

Insights for ArcGIS (Single-User Term License for use in one ArcGIS Online or Portal Organization annually)	--	30	30
Drone2Map for ArcGIS (Single-User Term License for use in one ArcGIS Online or Portal Organization annually)	--	5	5

Product	Number of Subscriptions	Named Users per Subscription	Annual Credits per Subscription
ArcGIS Online Subscription	15	Level 1 - 230 Level 2 - See Below	500 credits per Level 2 Named User
Community Analyst Named Users	1	10	N/A

Product	Level 2 Named Users
ArcGIS Named Users (for ArcGIS Online or ArcGIS Enterprise) *	Year 1 – 1,790 Year 2 – 2,090 Year 3 – 2,390

* Once a year, upon License's request, Level 2 Named Users can be transferred between ArcGIS Online organizations and/or ArcGIS Enterprise.

Note: Pricing for included named users is based on estimated usage of 1600 Level 2 named users in year one, 1900 Level 2 named users in year two, and 2200 Level 2 named users in year three

**APPENDIX B
EA FEE SCHEDULE**

The EA Fee is \$2,680,000. The EA Fee is in consideration of the EA Products, EA Maintenance, and Esri International User Conference registrations.

	Year 1	Year 2	Year 3	EA Fee
Payments	<i>\$850,000</i>	<i>\$890,000</i>	<i>\$940,000</i>	<i>\$2,680,000</i>

Number of Esri International User Conference Registrations per Year	40
Number of Tier 1 Help Desk Callers That May Contact Esri for Tier 2 Support	25
Number of Sets of Backup Media, if Requested	2
Term of EA	Three (3) Years from Effective Date

**APPENDIX D
EA POINTS OF CONTACT**

Either party may change its point of contact by written notice to the other party.

1. Esri point of contact for order processing issues:

Name: Customer Service
Esri
380 New York Street
Redlands, CA 92373-8100
Email: service@esri.com
Phone: 888-377-4575
Fax: 909-307-3083

2. Esri contact for Tier 2 Support issues:

MyEsri: <http://my.esri.com>
Phone: 909-793-3774 (within the United States only)
Fax: 909-792-0960
Web: <http://support.esri.com>

3. State centralized point of contact for order release and administrative issues:

Name: MARK HOLMES
Email: HolmesM3@michigan.gov
Phone: 517-241-6269
Fax: _____

4. All invoices to State will be mailed to the address listed below (unless otherwise stated on the purchase order):

State Office: AS per contract
Name: _____
Address: _____

5. All deliverables to State will be shipped to the address listed below:

State Office: AS per contract
Name: _____
Address: _____

6. All notices to State will be mailed to the address listed below:

State Office: AS per contract
Name: _____
Address: _____

APPENDIX E
TIER 1 HELP DESK AUTHORIZED INDIVIDUALS

Below are named Tier 1 Help Desk individuals authorized to seek Tier 2 Support from Esri. Substitutes/Changes to Tier 1 Help Desk authorized individuals may be made by written notice to Esri.

1. Name: _____
Address: _____

Phone: _____
Fax: _____
Email: _____

2. Name: _____
Address: _____

Phone: _____
Fax: _____
Email: _____

3. Name: _____
Address: _____

Phone: _____
Fax: _____
Email: _____

4. Name: _____
Address: _____

Phone: _____
Fax: _____
Email: _____

5. Name: _____
Address: _____

Phone: _____
Fax: _____
Email: _____

6. Name: _____
Address: _____

Phone: _____
Fax: _____
Email: _____

7. Name: _____
Address: _____

Phone: _____
Fax: _____
Email: _____

8. Name: _____
Address: _____

Phone: _____
Fax: _____
Email: _____

9. Name: _____
Address: _____

Phone: _____
Fax: _____
Email: _____

10. Name: _____
Address: _____

Phone: _____
Fax: _____
Email: _____

11. Name: _____
Address: _____

Phone: _____
Fax: _____
Email: _____

12. Name: _____
Address: _____

Phone: _____
Fax: _____
Email: _____

13. Name: _____
Address: _____
Phone: _____
Fax: _____
Email: _____

14. Name: _____
Address: _____
Phone: _____
Fax: _____
Email: _____

15. Name: _____
Address: _____
Phone: _____
Fax: _____
Email: _____

16. Name: _____
Address: _____
Phone: _____
Fax: _____
Email: _____

17. Name: _____
Address: _____
Phone: _____
Fax: _____
Email: _____

18. Name: _____
Address: _____
Phone: _____
Fax: _____
Email: _____

19. Name: _____
Address: _____
Phone: _____
Fax: _____
Email: _____

20. Name: _____
Address: _____
Phone: _____
Fax: _____
Email: _____

21. Name: _____
Address: _____
Phone: _____
Fax: _____
Email: _____

22. Name: _____
Address: _____
Phone: _____
Fax: _____
Email: _____

23. Name: _____
Address: _____
Phone: _____
Fax: _____
Email: _____

24. Name: _____
Address: _____
Phone: _____
Fax: _____
Email: _____

25. Name: _____
Address: _____
Phone: _____
Fax: _____
Email: _____

**APPENDIX F
PARTICIPATING DEPARTMENTS & AGENCIES**

Michigan Department of Agriculture and Rural Development	Michigan Attorney General
Michigan Civil Rights	Michigan Civil Service Commission
Michigan Department of Corrections	Michigan Department of Education
Michigan Department of Environmental Quality	Michigan Department of Health and Human Services
Michigan Department of Insurance and Financial Services	Michigan Department of Licensing and Regulatory Affairs
Michigan Department of State Housing and Development Authority	Michigan Department of Military and Veterans Affairs
Michigan Department of Natural Resources	Michigan Department of State
Michigan State Police	Michigan Department of Technology, Management and Budget
Center for Educational Performance and Information	Michigan Department of Transportation
Michigan Department of Treasury	Michigan Gaming Control Board
Michigan Department of Lottery	Michigan Talent Investment Agency
Michigan Economic and Development	Michigan Workforce Development Agency
Michigan Unemployment Insurance Agency	Michigan Land Bank
Michigan Strategic Fund	Michigan Legislature



January 17, 2019

Mike Breen
State of Michigan
Department of Technology, Management, and Budget
525 W. Allegan Street
Lansing, Michigan 48913

Notice of Updated Pricing for Esri Agreement No. 318946 ("MPA") / State of Michigan Agreement No. MA-171-1113-180000000018:

Dear Mike,

The attached Price List updates the product and pricing for items procured through the MPA:

- Esri MPA Price List (E417M 1Q2019)

This updated Price List is provided in accordance with Article 8 of the MPA Terms and Conditions and does not require further approval by the State of Michigan to be implemented.

If you have any questions or concerns, please contact me, Jackie Ricks-Contract Coordinator, at (909) 793-2853, extension 1990, or via email at jricks@esri.com.

Regards,


Jackie Ricks

Removing production software costs from Michigan Geographic Framework Change Notice 1 for contract 17118000000018.

With the addition of the ESRI Enterprise Agreement to the ESRI Master Purchase Agreement, DTMB will acquire all necessary production licenses through the Enterprise Agreement instead of purchasing it from the Change Notice 1 state of work. This amendment to remove that software will reduce the costs of the software and overall cost of the change notice by \$180,000. This total includes the following software items that will be removed from Change Notice 1.

- ArcGIS Server Standard (6 Servers) Production (32 cores) - \$144,000
- ArcGIS Server Data Reviewer (2 Servers) Production - \$18,000
- ArcGIS Workflow (2 Servers) Production - \$18,000

All ESRI software maintenance will no longer be associated with the Change Notice 1 and will be covered by the Enterprise Agreement.

The software listed above was considered as part of Enterprise Agreement proposal and will now be acquired through that change notice.

State of Michigan
MPA Price List
E417M-1Q2019

Section	Description	Price
ArcGIS Desktop Pricing		
1	ArcGIS Desktop - Concurrent Use - Perpetual License Prices	
	ArcGIS Desktop Advanced Concurrent Use License	\$8,910.00
	ArcGIS Desktop Standard Concurrent Use License	\$6,300.00
	ArcGIS Desktop Basic Concurrent Use License	\$3,150.00
1	ArcGIS Desktop - Concurrent Use - Maintenance Prices	
	Primary Maintenance for ArcGIS Desktop Advanced Concurrent Use License	\$3,000.00
	Secondary Maintenance for ArcGIS Desktop Advanced Concurrent Use License	\$1,200.00
	Primary Maintenance for ArcGIS Desktop Standard Concurrent Use License	\$1,500.00
	Secondary Maintenance for ArcGIS Desktop Standard Concurrent Use License	\$1,200.00
	Primary Maintenance for ArcGIS Desktop Basic Concurrent Use License	\$700.00
	Secondary Maintenance for ArcGIS Desktop Basic Concurrent Use License	\$500.00
1	ArcGIS Desktop Core Extensions - Concurrent Use - Perpetual License Prices	
	ArcGIS Spatial Analyst for Desktop Concurrent Use License	\$2,250.00
	ArcGIS 3D Analyst for Desktop Concurrent Use License	\$2,250.00
	ArcGIS Geostatistical Analyst for Desktop Concurrent Use License	\$2,250.00
	ArcGIS Publisher for Desktop Concurrent Use License	\$2,250.00
	ArcGIS Tracking Analyst for Desktop Concurrent Use License	\$2,250.00
	ArcGIS Data Interoperability for Desktop Concurrent Use License	\$2,250.00
	ArcGIS Network Analyst for Desktop Concurrent Use License	\$2,250.00
	ArcGIS Schematics for Desktop Concurrent Use License	\$2,250.00
	ArcGIS Workflow Manager for Desktop Concurrent Use License	\$2,250.00
	ArcGIS Data Reviewer for Desktop Concurrent Use License	\$2,250.00
	ArcGIS Image Analyst for Pro Concurrent Use License	\$2,250.00
	ArcGIS LocateXT for Desktop Concurrent Use License	\$2,250.00
1	ArcGIS Desktop Core Extensions - Concurrent Use - Maintenance Prices	
	Primary Maintenance for ArcGIS Spatial Analyst for Desktop Concurrent Use License	\$500.00
	Secondary Maintenance for ArcGIS Spatial Analyst for Desktop Concurrent Use License	\$200.00
	Primary Maintenance for ArcGIS 3D Analyst for Desktop Concurrent Use License	\$500.00
	Secondary Maintenance for ArcGIS 3D Analyst for Desktop Concurrent Use License	\$200.00
	Primary Maintenance for ArcGIS Geostatistical Analyst for Desktop Concurrent Use License	\$500.00
	Secondary Maintenance for ArcGIS Geostatistical Analyst for Desktop Concurrent Use License	\$200.00
	Primary Maintenance for ArcGIS Publisher for Desktop Concurrent Use License	\$500.00
	Secondary Maintenance for ArcGIS Publisher for Desktop Concurrent Use License	\$200.00
	Primary Maintenance for ArcGIS Tracking Analyst for Desktop Concurrent Use License	\$500.00
	Secondary Maintenance for ArcGIS Tracking Analyst for Desktop Concurrent Use License	\$200.00
	Primary Maintenance for ArcGIS Data Interoperability for Desktop Concurrent Use License	\$500.00

	Secondary Maintenance for ArcGIS Data Interoperability for Desktop Concurrent Use License	\$200.00
	Primary Maintenance for ArcGIS Network Analyst for Desktop Concurrent Use License	\$500.00
	Secondary Maintenance for ArcGIS Network Analyst for Desktop Concurrent Use License	\$200.00
	Primary Maintenance for ArcGIS Schematics for Desktop Concurrent Use License	\$500.00
	Secondary Maintenance for ArcGIS Schematics for Desktop Concurrent Use License	\$200.00
	Primary Maintenance for ArcGIS Workflow Manager for Desktop Concurrent Use License	\$500.00
	Secondary Maintenance for ArcGIS Workflow Manager for Desktop Concurrent Use License	\$200.00
	Primary Maintenance for ArcGIS Data Reviewer for Desktop Concurrent Use License	\$500.00
	Secondary Maintenance for ArcGIS Data Reviewer for Desktop Concurrent Use License	\$200.00
	Primary Maintenance for ArcGIS Image Analyst for Pro Concurrent Use License	\$500.00
	Secondary Maintenance for ArcGIS Image Analyst for Pro Concurrent Use License	\$200.00
	Primary Maintenance for ArcGIS LocateXT for Desktop Concurrent Use License	\$500.00
	Secondary Maintenance for ArcGIS LocateXT for Desktop Concurrent Use License	\$200.00
1	ArcGIS Desktop - Single Use - Perpetual License Prices	
	ArcGIS Desktop Advanced Single Use License	\$8,910.00
	ArcGIS Desktop Standard Single Use License	\$6,300.00
	ArcGIS Desktop Basic Single Use License	\$1,350.00
1	ArcGIS Desktop - Single Use - Maintenance Prices	
	Primary Maintenance for ArcGIS Desktop Advanced Single Use License (core only)	\$3,000.00
	Secondary Maintenance for ArcGIS Desktop Advanced Single Use License (core only)	\$1,200.00
	Primary Maintenance for ArcGIS Desktop Standard Single Use License (without extensions)	\$1,500.00
	Secondary Maintenance for ArcGIS Desktop Standard Single Use License (without extensions)	\$1,200.00
	Primary Maintenance for ArcGIS Desktop Standard Single Use License (with extensions)	\$2,100.00
	Secondary Maintenance for ArcGIS Desktop Standard Single Use License (with extensions)	\$1,800.00
	Primary Maintenance for ArcGIS Desktop Basic Single Use License (core only)	\$400.00
	Secondary Maintenance for ArcGIS Desktop Basic Single Use License (core only)	\$300.00
	Primary Maintenance for ArcGIS Desktop Basic Single Use License (core plus extensions)	\$1,000.00
	Secondary Maintenance for ArcGIS Desktop Basic Single Use License (core plus extensions)	\$900.00
1	ArcGIS Desktop Core Extensions - Single Use - Perpetual License Prices	
	ArcGIS Spatial Analyst for Desktop Single Use License	\$2,250.00
	ArcGIS 3D Analyst for Desktop Single Use License	\$2,250.00
	ArcGIS Geostatistical Analyst for Desktop Single Use License	\$2,250.00
	ArcGIS Publisher for Desktop Single Use License	\$2,250.00
	ArcGIS Tracking Analyst for Desktop Single Use License	\$2,250.00
	ArcGIS Data Interoperability for Desktop Single Use License	\$2,250.00
	ArcGIS Network Analyst for Desktop Single Use License	\$2,250.00
	ArcGIS Schematics for Desktop Single Use License	\$2,250.00
	ArcGIS Workflow Manager for Desktop Single Use License	\$2,250.00
	ArcGIS Data Reviewer for Desktop Single Use License	\$2,250.00
	ArcGIS Image Analyst for Pro Single Use License	\$2,250.00
	ArcGIS LocateXT for Desktop Single Use License	

	ArcGIS Desktop All Extensions Bundle Single Use License	\$6,750.00
1	ArcGIS Desktop Core Extensions - Single Use - Maintenance Prices	
	Primary Maintenance for ArcGIS Spatial Analyst for Desktop Advanced Single Use License	\$500.00
	Secondary Maintenance for ArcGIS Spatial Analyst for Desktop Advanced Single Use License	\$200.00
	Primary Maintenance for ArcGIS Geostatistical Analyst for Desktop Advanced Single Use License	\$500.00
	Secondary Maintenance for ArcGIS Geostatistical Analyst for Desktop Advanced Single Use License	\$200.00
	Primary Maintenance for ArcGIS Network Analyst for Desktop Advanced Single Use License	\$500.00
	Secondary Maintenance for ArcGIS Network Analyst for Desktop Advanced Single Use License	\$200.00
	Primary Maintenance for ArcGIS 3D Analyst for Desktop Advanced Single Use License	\$500.00
	Secondary Maintenance for ArcGIS 3D Analyst for Desktop Advanced Single Use License	\$200.00
	Primary Maintenance for ArcGIS Tracking Analyst for Desktop Advanced Single Use License	\$500.00
	Secondary Maintenance for ArcGIS Tracking Analyst for Desktop Advanced Single Use License	\$200.00
	Primary Maintenance for ArcGIS Publisher for Desktop Advanced Single Use License	\$500.00
	Secondary Maintenance for ArcGIS Publisher for Desktop Advanced Single Use License	\$200.00
	Primary Maintenance for ArcGIS Schematics for Desktop Advanced Single Use License	\$500.00
	Secondary Maintenance for ArcGIS Schematics for Desktop Advanced Single Use License	\$200.00
	Primary Maintenance for ArcGIS Data Interoperability for Desktop Advanced Single Use License	\$500.00
	Secondary Maintenance for ArcGIS Data Interoperability for Desktop Advanced Single Use License	\$200.00
	Primary Maintenance for ArcGIS Data Reviewer for Desktop Advanced Single Use License	\$500.00
	Secondary Maintenance for ArcGIS Data Reviewer for Desktop Advanced Single Use License	\$200.00
	Primary Maintenance for ArcGIS Workflow Manager for Desktop Advanced Single Use License	\$500.00
	Secondary Maintenance for ArcGIS Workflow Manager for Desktop Advanced Single Use License	\$200.00
	Primary Maintenance for ArcGIS Image Analyst for Pro Single Use	\$500.00
	Secondary Maintenance for ArcGIS Image Analyst for Pro Single Use License	\$200.00
	Primary Maintenance for ArcGIS LocateXT for Desktop Single Use License	\$500.00
	Secondary Maintenance for ArcGIS LocateXT for Desktop Single Use License	\$200.00
	Primary Maintenance for ArcGIS Desktop All Extensions Bundle Single Use License	\$1,500.00
	Secondary Maintenance for ArcGIS Desktop All Extensions Bundle Single Use License	\$600.00
1	ArcGIS Desktop - Single Use - Term License Prices	
	ArcGIS for Desktop Advanced Single Use Term License	\$3,780.00
	ArcGIS for Desktop Standard Single Use Term License	\$2,700.00
	ArcGIS for Desktop Basic Single Use Term License	\$720.00
1	ArcGIS Desktop Core Extensions - Single Use - Term License Prices	
	ArcGIS 3D Analyst for Desktop Single Use Term License	\$540.00
	ArcGIS Data Interoperability for Desktop Single Use Term License	\$540.00
	ArcGIS Geostatistical Analyst for Desktop Single Use Term License	\$540.00
	ArcGIS Network Analyst for Desktop Single Use Term License	\$540.00
	ArcGIS Publisher for Desktop Single Use Term License	\$540.00
	ArcGIS Schematics for Desktop Single Use Term License	\$540.00
	ArcGIS Spatial Analyst for Desktop Single Use Term License	\$540.00
	ArcGIS Tracking Analyst for Desktop Single Use Term License	\$540.00

	ArcGIS Data Reviewer for Desktop Single Use Term License	\$540.00
	ArcGIS Workflow Manager for Desktop Single Use Term License	\$540.00
	ArcGIS LocateXT for Desktop Single Use Term License	
	ArcGIS Desktop All Extensions Bundle Single Use Term License	\$1,620.00
1	ArcGIS Upgrades	
	ArcGIS for Desktop Basic Concurrent Use License Upgrade from ArcGIS for Desktop Basic Single Use License	\$1,800.00
1	Upgrade from One ArcGIS Product to Another	
	ArcGIS for Desktop Standard Single Use License Upgrade from ArcGIS for Desktop Basic Single Use License	\$4,950.00
	ArcGIS for Desktop Standard Concurrent Use License Upgrade from ArcGIS for Desktop Basic Single Use License	\$4,950.00
	ArcGIS for Desktop Advanced Single Use License Upgrade from ArcGIS for Desktop Basic Single Use License	\$7,560.00
	ArcGIS for Desktop Advanced Concurrent Use License Upgrade from ArcGIS for Desktop Basic Single Use License	\$7,560.00
	ArcGIS for Desktop Standard Concurrent Use License Upgrade from ArcGIS for Desktop Basic Concurrent Use License	\$3,150.00
	ArcGIS for Desktop Advanced Single Use License Upgrade from ArcGIS for Desktop Basic Concurrent Use License	\$5,760.00
	ArcGIS for Desktop Advanced Concurrent Use License Upgrade from ArcGIS for Desktop Basic Concurrent Use License	\$5,760.00
	ArcGIS for Desktop Advanced Concurrent Use License Upgrade from ArcGIS for Desktop Standard Single Use or Concurrent Use License	\$2,610.00
	ArcGIS for Desktop Advanced Single Use License Upgrade from ArcGIS for Desktop Standard Single Use or Concurrent Use License	\$2,610.00
Specialized ArcGIS Desktop Applications		
2	Esri Roads and Highways - Concurrent Use and Single Use - Perpetual License Prices	
	Esri Roads and Highways for Desktop Concurrent Use License	\$9,000.00
	Esri Roads and Highways for Desktop Single Use License	\$9,000.00
2	Esri Roads and Highways - Maintenance Prices	
	Annual Maintenance for Esri Roads and Highways for Desktop Concurrent Use License	\$2,500.00
	Annual Maintenance for Esri Roads and Highways for Desktop Single Use License	\$2,500.00
2	Esri Roads and Highways - Single Use - Term License Prices	
	Esri Roads and Highways for Desktop Single Use License	\$5,400.00
2	Pipeline Referencing - Single Use - Perpetual License Prices	
	ArcGIS Pipeline Referencing for Desktop Concurrent Use License	\$9,000.00
	ArcGIS Pipeline Referencing for Desktop Single Use License	\$9,000.00
2	Pipeline Referencing - Maintenance Prices	
	ArcGIS Pipeline Referencing for Desktop Maintenance	\$2,500.00
2	Pipeline Referencing - Single Use - Term Prices	
	ArcGIS Pipeline Referencing for Desktop Single Use Term License	\$5,400.00
2	Mapping and Charting Solutions - Concurrent Use - Perpetual License Prices	
	Esri Production Mapping Concurrent Use License	\$9,000.00

	Esri Defense Mapping Concurrent Use License	\$9,000.00
	ArcGIS for Aviation: Airports Concurrent Use License	\$4,500.00
	ArcGIS for Aviation: Charting Concurrent Use License	\$9,000.00
	ArcGIS for Maritime: Charting Concurrent Use License	\$9,000.00
	ArcGIS for Maritime: Bathymetry Concurrent Use License	\$4,500.00
2	Mapping and Charting Solutions - Single Use - Perpetual License Prices	
	Esri Production Mapping Single Use License	\$9,000.00
	Esri Defense Mapping Single Use License	\$9,000.00
	ArcGIS for Aviation: Airports Single Use License	\$4,500.00
	ArcGIS for Aviation: Charting Single Use License	\$9,000.00
	ArcGIS for Maritime: Charting Single Use License	\$9,000.00
	ArcGIS for Maritime: Bathymetry Single Use License	\$4,500.00
2	Mapping and Charting Solutions - Concurrent Use - Maintenance Prices	
	Annual Maintenance for Esri Production Mapping Concurrent Use License	\$2,500.00
	Annual Maintenance for Esri Defense Mapping Concurrent Use License	\$2,500.00
	Annual Maintenance for ArcGIS for Aviation: Airports Concurrent Use License	\$1,250.00
	Annual Maintenance for ArcGIS for Aviation: Charting Concurrent Use License	\$2,500.00
	Annual Maintenance for ArcGIS for Maritime: Charting Concurrent Use License	\$2,500.00
	Annual Maintenance for ArcGIS for Maritime: Bathymetry Concurrent Use License	\$1,250.00
2	Mapping and Charting Solutions - Single Use - Maintenance Prices	
	Annual Maintenance for Esri Production Mapping Single Use License	\$2,500.00
	Annual Maintenance for Esri Defense Mapping Single Use License	\$2,500.00
	Annual Maintenance for ArcGIS for Aviation: Airports Single Use License	\$1,250.00
	Annual Maintenance for ArcGIS for Aviation: Charting Single Use License	\$2,500.00
	Annual Maintenance for ArcGIS for Maritime: Charting Single Use License	\$2,500.00
	Annual Maintenance for ArcGIS for Maritime: Bathymetry Single Use License	\$1,250.00
2	Mapping and Charting Solutions Bundles - Concurrent Use - Perpetual License Prices	
	ArcGIS for Aviation: Airports Bundle Concurrent Use License	\$9,450.00
	ArcGIS for Aviation: Charting Bundle Concurrent Use License	\$16,830.00
	ArcGIS for Maritime: Bathymetry Bundle Concurrent Use License	\$11,250.00
2	Mapping and Charting Solutions Bundles - Single Use - Perpetual License Prices	
	ArcGIS for Aviation: Airports Bundle Single Use License	\$9,450.00
	ArcGIS for Aviation: Charting Bundle Single Use License	\$16,830.00
	ArcGIS for Maritime: Charting Bundle Single Use License	\$14,580.00
	ArcGIS for Maritime: Bathymetry Bundle Single Use License	\$11,250.00
2	Mapping and Charting Solutions Bundles - Concurrent Use - Maintenance Prices	
	Annual Maintenance for ArcGIS for Aviation: Airports Bundle Concurrent Use License	\$2,750.00
	Annual Maintenance for ArcGIS for Aviation: Charting Bundle Concurrent Use License	\$6,000.00
	Annual Maintenance for ArcGIS for Maritime: Bathymetry Bundle Concurrent Use License	\$3,250.00
2	Mapping and Charting Solutions Bundles - Single Use - Maintenance Prices	
	Annual Maintenance for ArcGIS for Aviation: Airports Bundle Single Use License	\$2,750.00

	Annual Maintenance for ArcGIS for Aviation: Charting Bundle Single Use License	\$6,000.00
	Annual Maintenance for ArcGIS for Maritime: Charting Bundle Single Use License	\$5,500.00
	Annual Maintenance for ArcGIS for Maritime: Bathymetry Bundle Single Use License	\$3,350.00
2	Mapping and Charting - Single Use - Term License Prices	
	ArcGIS for Aviation: Airports Single Use License	\$2,700.00
	ArcGIS for Maritime: Bathymetry Single Use License	\$2,700.00
	ArcGIS for Aviation: Charting Single Use License	\$5,400.00
	ArcGIS for Maritime: Charting Single Use License	\$5,400.00
	Esri Production Mapping Single Use License	\$5,400.00
	Esri Defense Mapping Single Use License	\$5,400.00
2	Esri CityEngine - Concurrent Use and Single Use - Perpetual License Prices	
	Esri CityEngine Advanced Concurrent Use License	\$3,600.00
	Esri CityEngine Advanced Single Use License	\$3,600.00
	Esri CityEngine Basic Single Use License	\$450.00
2	Esri CityEngine - Single Use - Term License Prices	
	Esri CityEngine Basic Single Use Term License	\$209.00
	Esri CityEngine Advanced Single Use Term License	\$1,683.00
2	Esri CityEngine - Maintenance Prices	
	Primary Maintenance for Esri CityEngine Advanced Concurrent Use License	\$800.00
	Secondary Maintenance for Esri CityEngine Advanced Concurrent Use License	\$675.00
	Primary Maintenance for Esri CityEngine Advanced Single Use License	\$800.00
	Secondary Maintenance for Esri CityEngine Advanced Single Use License	\$675.00
	Primary Maintenance for Esri CityEngine Basic Single Use License	\$100.00
	Secondary Maintenance for Esri CityEngine Basic Single Use License	\$85.00
2	Esri CityEngine Product Upgrades	
	Esri CityEngine Advanced Concurrent Use or Single Use License Upgrade from Basic Single Use License	\$3,150.00
ArcGIS Server Pricing		
3	ArcGIS Enterprise - Perpetual License Prices	
	ArcGIS Enterprise Advanced (Windows) Up to Four Cores License	\$36,000.00
	ArcGIS Enterprise Standard (Windows) Up to Four Cores License	\$18,000.00
	ArcGIS Enterprise Workgroup Advanced Up to Two Cores License	\$9,000.00
	ArcGIS Enterprise Workgroup Standard Up to Two Cores License	\$4,500.00
3	ArcGIS Enterprise - Maintenance Prices	
	ArcGIS Enterprise Advanced Up to Four Cores Maintenance	\$10,000.00
	ArcGIS Enterprise Standard Up to Four Cores Maintenance	\$5,000.00
	ArcGIS Enterprise Workgroup Advanced Up to Two Cores Maintenance	\$2,500.00
	ArcGIS Enterprise Workgroup Standard Up to Two Cores Maintenance	\$1,250.00
3	ArcGIS Enterprise - Term License Prices	
	ArcGIS Enterprise Advanced (Windows) Up to Four Cores 365 Day Term License	\$21,600.00
	ArcGIS Enterprise Standard (Windows) Up to Four Cores 365 Day Term License	\$10,800.00
	ArcGIS Enterprise Workgroup Advanced Up to Four Cores 365 Day Term License	\$10,800.00

	ArcGIS Enterprise Workgroup Standard Up to Four Cores 365 Day Term License	\$5,400.00
3	ArcGIS Monitor - Perpetual License Prices	
	ArcGIS Monitor - for unlimited monitoring of ArcGIS Desktop, Web Services, Databases, Infrastructure and up to 4 cores of ArcGIS Server	\$9,000.00
	ArcGIS Monitor – per additional ArcGIS Server core being monitored	\$450.00
3	ArcGIS Monitor - Maintenance Prices	
	ArcGIS Monitor - for unlimited monitoring of ArcGIS Desktop, Web Services, Databases, Infrastructure and up to 4 cores of ArcGIS Server Maintenance	\$2,500.00
	ArcGIS Monitor – per additional ArcGIS Server core being monitored Maintenance	\$125.00
3	ArcGIS Monitor - Term License Prices	
	ArcGIS Monitor - for unlimited monitoring of ArcGIS Desktop, Web Services, Databases, Infrastructure and up to 4 cores of ArcGIS Server Term License	\$3,600.00
	ArcGIS Monitor – per additional ArcGIS Server core being monitored Term License	\$450.00
3	ArcGIS GIS Server - Perpetual License Prices	
	ArcGIS GIS Server Advanced (Windows) Up to Four Cores License	\$36,000.00
	ArcGIS GIS Server Advanced (Windows) Additional Core License	\$9,000.00
	ArcGIS GIS Server Standard (Windows) Up to Four Cores License	\$18,000.00
	ArcGIS GIS Server Standard (Windows) Additional Core License	\$4,500.00
	ArcGIS GIS Server Basic (Windows) Up to Four Cores License	\$9,000.00
	ArcGIS GIS Server Basic (Windows) Additional Core License	\$2,250.00
	ArcGIS GIS Server Workgroup Advanced Up to Two Cores License	\$9,000.00
	ArcGIS GIS Server Workgroup Advanced Additional Core License	\$4,500.00
	ArcGIS GIS Server Workgroup Standard Up to Two Cores License	\$4,500.00
	ArcGIS GIS Server Workgroup Standard Additional Core License	\$2,250.00
	ArcGIS GIS Server Workgroup Basic Maximum Four Cores License	\$4,500.00
3	ArcGIS GIS Server - Maintenance Prices	
	ArcGIS GIS Server Advanced Up to Four Cores Maintenance	\$10,000.00
	ArcGIS GIS Server Advanced Additional Cores Maintenance	\$2,500.00
	ArcGIS GIS Server Standard Up to Four Cores Maintenance	\$5,000.00
	ArcGIS GIS Server Standard Additional Cores Maintenance	\$1,250.00
	ArcGIS GIS Server Basic Up to Four Cores Maintenance	\$3,000.00
	ArcGIS GIS Server Basic Additional Cores Maintenance	\$750.00
	ArcGIS GIS Server Workgroup Advanced Up to Two Cores Maintenance	\$2,500.00
	ArcGIS GIS Server Workgroup Advanced Additional Core Maintenance	\$1,250.00
	ArcGIS GIS Server Workgroup Standard Up to Two Cores Maintenance	\$1,250.00
	ArcGIS GIS Server Workgroup Standard Additional Core Maintenance	\$625.00
	ArcGIS GIS Server Workgroup Basic Maximum Four Cores Maintenance	\$1,250.00
3	ArcGIS GIS Server - Term License Prices	
	ArcGIS GIS Server Advanced (Windows) Up to Four Cores 365 Day Term License	\$21,600.00
	ArcGIS GIS Server Advanced (Windows) Up to Four Cores 90 Day Term License	\$10,800.00
	ArcGIS GIS Server Advanced (Windows) Up to Four Cores 30 Day Term License	\$4,230.00
	ArcGIS GIS Server Advanced (Windows) Additional Core 365 Day Term License	\$5,400.00

	ArcGIS GIS Server Advanced (Windows) Additional Core 90 Day Term License	\$2,700.00
	ArcGIS GIS Server Advanced (Windows) Additional Core 30 Day Term License	\$1,058.00
	ArcGIS GIS Server Standard (Windows) Up to Four Cores 365 Day Term License	\$10,800.00
	ArcGIS GIS Server Standard (Windows) Up to Four Cores 90 Day Term License	\$5,400.00
	ArcGIS GIS Server Standard (Windows) Up to Four Cores 30 Day Term License	\$2,070.00
	ArcGIS GIS Server Standard (Windows) Additional Core 365 Day Term License	\$2,700.00
	ArcGIS GIS Server Standard (Windows) Additional Core 90 Day Term License	\$1,350.00
	ArcGIS GIS Server Standard (Windows) Additional Core 30 Day Term License	\$518.00
	ArcGIS GIS Server Basic (Windows) Up to Four Cores 365 Day Term License	\$5,400.00
	ArcGIS GIS Server Basic (Windows) Up to Four Cores 90 Day Term License	\$2,700.00
	ArcGIS GIS Server Basic (Windows) Up to Four Cores 30 Day Term License	\$1,080.00
	ArcGIS GIS Server Basic (Windows) Additional Core 365 Day Term License	\$1,350.00
	ArcGIS GIS Server Basic (Windows) Additional Core 90 Day Term License	\$675.00
	ArcGIS GIS Server Basic (Windows) Additional Core 30 Day Term License	\$270.00
3	ArcGIS GIS Server Workgroup - Term License Prices	
	ArcGIS GIS Server Workgroup Advanced Up to Four Cores 365 Day Term License	\$10,800.00
	ArcGIS GIS Server Workgroup Advanced Up to Four Cores 90 Day Term License	\$5,400.00
	ArcGIS GIS Server Workgroup Advanced Up to Four Cores 30 Day Term License	\$2,070.00
	ArcGIS GIS Server Workgroup Standard Up to Four Cores 365 Day Term License	\$5,400.00
	ArcGIS GIS Server Workgroup Standard Up to Four Cores 90 Day Term License	\$2,700.00
	ArcGIS GIS Server Workgroup Standard Up to Four Cores 30 Day Term License	\$1,080.00
	ArcGIS GIS Server Workgroup Basic Maximum Four Cores 365 Day Term License	\$2,700.00
	ArcGIS GIS Server Workgroup Basic Maximum Four Cores 90 Day Term License	\$1,350.00
	ArcGIS GIS Server Workgroup Basic Maximum Four Cores 30 Day Term License	\$540.00
ArcGIS Server Extension Prices		
3	ArcGIS Data Interoperability for ArcGIS GIS Server - Perpetual License Prices	
	ArcGIS Data Interoperability for ArcGIS GIS Server Advanced (Windows) Up to Four Cores License	\$9,000.00
	ArcGIS Data Interoperability for ArcGIS GIS Server Advanced (Windows) Additional Core License	\$2,250.00
	ArcGIS Data Interoperability for ArcGIS GIS Server Standard (Windows) Up to Four Cores License	\$9,000.00
	ArcGIS Data Interoperability for ArcGIS GIS Server Standard (Windows) Additional Core License	\$2,250.00
	ArcGIS Data Interoperability for ArcGIS GIS Server Workgroup Advanced Maximum Four Cores License	\$4,500.00
	ArcGIS Data Interoperability for ArcGIS GIS Server Workgroup Standard Maximum Four Cores License	\$4,500.00
3	ArcGIS Data Interoperability for ArcGIS GIS Server - Maintenance Prices	
	ArcGIS Data Interoperability for ArcGIS GIS Server Advanced Up to Four Cores Maintenance	\$2,500.00
	ArcGIS Data Interoperability for ArcGIS GIS Server Advanced Additional Core Maintenance	\$625.00
	ArcGIS Data Interoperability for ArcGIS GIS Server Standard Up to Four Cores Maintenance	\$2,500.00
	ArcGIS Data Interoperability for ArcGIS GIS Server Standard Additional Core Maintenance	\$625.00
	ArcGIS Data Interoperability for ArcGIS GIS Server Workgroup Advanced Maximum Four Cores Maintenance	\$1,250.00
	ArcGIS Data Interoperability for ArcGIS GIS Server Workgroup Standard Maximum Four Cores Maintenance	\$1,250.00
3	ArcGIS Data Interoperability for ArcGIS GIS Server - Term License Prices	

	ArcGIS Data Interoperability for ArcGIS GIS Server Advanced (Windows) Up to Four Cores 365 Day Term License	\$5,400.00
	ArcGIS Data Interoperability for ArcGIS GIS Server Advanced (Windows) Up to Four Cores 90 Day Term License	\$2,700.00
	ArcGIS Data Interoperability for ArcGIS GIS Server Advanced (Windows) Up to Four Cores 30 Day Term License	\$1,080.00
	ArcGIS Data Interoperability for ArcGIS GIS Server Advanced (Windows) Additional Core 365 Day Term License	\$1,350.00
	ArcGIS Data Interoperability for ArcGIS GIS Server Advanced (Windows) Additional Core 90 Day Term License	\$675.00
	ArcGIS Data Interoperability for ArcGIS GIS Server Advanced (Windows) Additional Core 30 Day Term License	\$270.00
	ArcGIS Data Interoperability for ArcGIS GIS Server Standard (Windows) Up to Four Cores 365 Day Term License	\$5,400.00
	ArcGIS Data Interoperability for ArcGIS GIS Server Standard (Windows) Up to Four Cores 90 Day Term License	\$2,700.00
	ArcGIS Data Interoperability for ArcGIS GIS Server Standard (Windows) Up to Four Cores 30 Day Term License	\$1,080.00
	ArcGIS Data Interoperability for ArcGIS GIS Server Standard (Windows) Additional Core 365 Day Term License	\$1,350.00
	ArcGIS Data Interoperability for ArcGIS GIS Server Standard (Windows) Additional Core 90 Day Term License	\$675.00
	ArcGIS Data Interoperability for ArcGIS GIS Server Standard (Windows) Additional Core 30 Day Term License	\$270.00
	ArcGIS Data Interoperability for ArcGIS GIS Server Workgroup Advanced Maximum Four Cores 365 Day Term License	\$2,700.00
	ArcGIS Data Interoperability for ArcGIS GIS Server Workgroup Advanced Maximum Four Cores 90 Day Term License	\$1,350.00
	ArcGIS Data Interoperability for ArcGIS GIS Server Workgroup Advanced Maximum Four Cores 30 Day Term License	\$540.00
	ArcGIS Data Interoperability for ArcGIS GIS Server Workgroup Standard Maximum Four Cores 365 Day Term License	\$2,700.00
	ArcGIS Data Interoperability for ArcGIS GIS Server Workgroup Standard Maximum Four Cores 90 Day Term License	\$1,350.00
	ArcGIS Data Interoperability for ArcGIS GIS Server Workgroup Standard Maximum Four Cores 30 Day Term License	\$540.00
3	ArcGIS Data Reviewer for ArcGIS GIS Server - Perpetual License Prices	
	ArcGIS Data Reviewer for ArcGIS GIS Server Advanced (Windows) Up to Four Cores License	\$9,000.00
	ArcGIS Data Reviewer for ArcGIS GIS Server Advanced (Windows) Additional Core License	\$2,250.00
	ArcGIS Data Reviewer for ArcGIS GIS Server Standard (Windows) Up to Four Cores License	\$9,000.00
	ArcGIS Data Reviewer for ArcGIS GIS Server Standard (Windows) Additional Core License	\$2,250.00
	ArcGIS Data Reviewer for ArcGIS GIS Server Workgroup Advanced Maximum Four Cores License	\$4,500.00
	ArcGIS Data Reviewer for ArcGIS GIS Server Workgroup Standard Maximum Four Cores License	\$4,500.00
3	ArcGIS Data Reviewer for ArcGIS GIS Server - Maintenance Prices	
	ArcGIS Data Reviewer for ArcGIS GIS Server Advanced (Windows) Up to Four Cores Maintenance	\$2,500.00
	ArcGIS Data Reviewer for ArcGIS GIS Server Advanced (Windows) Additional Core Maintenance	\$625.00

	ArcGIS Data Reviewer for ArcGIS GIS Server Standard (Windows) Up to Four Cores Maintenance	\$2,500.00
	ArcGIS Data Reviewer for ArcGIS GIS Server Standard (Windows) Additional Core Maintenance	\$625.00
	ArcGIS Data Reviewer for ArcGIS GIS Server Workgroup Advanced Maximum Four Cores Maintenance	\$1,250.00
	ArcGIS Data Reviewer for ArcGIS GIS Server Workgroup Standard Maximum Four Cores Maintenance	\$1,250.00
3	ArcGIS Data Reviewer for ArcGIS GIS Server - Term License Prices	
	ArcGIS Data Reviewer for ArcGIS GIS Server Advanced (Windows) Up to Four Cores 365 Day Term License	\$5,400.00
	ArcGIS Data Reviewer for ArcGIS GIS Server Advanced (Windows) Up to Four Cores 90 Day Term License	\$2,700.00
	ArcGIS Data Reviewer for ArcGIS GIS Server Advanced (Windows) Up to Four Cores 30 Day Term License	\$1,080.00
	ArcGIS Data Reviewer for ArcGIS GIS Server Advanced (Windows) Additional Core 365 Day Term License	\$1,350.00
	ArcGIS Data Reviewer for ArcGIS GIS Server Advanced (Windows) Additional Core 90 Day Term License	\$675.00
	ArcGIS Data Reviewer for ArcGIS GIS Server Advanced (Windows) Additional Core 30 Day Term License	\$270.00
	ArcGIS Data Reviewer for ArcGIS GIS Server Standard (Windows) Up to Four Cores 365 Day Term License	\$5,400.00
	ArcGIS Data Reviewer for ArcGIS GIS Server Standard (Windows) Up to Four Cores 90 Day Term License	\$2,700.00
	ArcGIS Data Reviewer for ArcGIS GIS Server Standard (Windows) Up to Four Cores 30 Day Term License	\$1,080.00
	ArcGIS Data Reviewer for ArcGIS GIS Server Standard (Windows) Additional Core 365 Day Term License	\$1,350.00
	ArcGIS Data Reviewer for ArcGIS GIS Server Standard (Windows) Additional Core 90 Day Term License	\$675.00
	ArcGIS Data Reviewer for ArcGIS GIS Server Standard (Windows) Additional Core 30 Day Term License	\$270.00
	ArcGIS Data Reviewer for ArcGIS GIS Server Workgroup Advanced Maximum Four Cores 365 Day Term License	\$2,700.00
	ArcGIS Data Reviewer for ArcGIS GIS Server Workgroup Advanced Maximum Four Cores 90 Day Term License	\$1,350.00
	ArcGIS Data Reviewer for ArcGIS GIS Server Workgroup Advanced Maximum Four Cores 30 Day Term License	\$540.00
	ArcGIS Data Reviewer for ArcGIS GIS Server Workgroup Standard Maximum Four Cores 365 Day Term License	\$2,700.00
	ArcGIS Data Reviewer for ArcGIS GIS Server Workgroup Standard Maximum Four Cores 90 Day Term License	\$1,350.00
	ArcGIS Data Reviewer for ArcGIS GIS Server Workgroup Standard Maximum Four Cores 30 Day Term License	\$540.00
3	Network Analyst for ArcGIS GIS Server - Perpetual License Prices	
	ArcGIS Network Analyst for ArcGIS GIS Server Standard (Windows) Up to Four Cores License	\$9,000.00
	ArcGIS Network Analyst for ArcGIS GIS Server Standard (Windows) Additional Core License	\$2,250.00
	ArcGIS Network Analyst for ArcGIS GIS Server Workgroup Standard Maximum Four Cores License	\$4,500.00
3	Network Analyst for ArcGIS GIS Server - Maintenance Prices	
	ArcGIS Network Analyst for ArcGIS GIS Server Standard Up to Four Cores Maintenance	\$2,500.00
	ArcGIS Network Analyst for ArcGIS GIS Server Standard Additional Core Maintenance	\$625.00
	ArcGIS Network Analyst for ArcGIS GIS Server Workgroup Standard Maximum Four Cores Maintenance	\$1,250.00
3	Network Analyst for ArcGIS GIS Server - Term License Prices	
	ArcGIS Network Analyst for ArcGIS GIS Server Standard (Windows) Up to Four Cores 365 Day Term License	\$5,400.00

	ArcGIS Network Analyst for ArcGIS GIS Server Standard (Windows) Up to Four Cores 90 Day Term License	\$2,700.00
	ArcGIS Network Analyst for ArcGIS GIS Server Standard (Windows) Up to Four Cores 30 Day Term License	\$1,080.00
	ArcGIS Network Analyst for ArcGIS GIS Server Workgroup Standard Maximum Four Cores 365 Day Term License	\$2,700.00
	ArcGIS Network Analyst for ArcGIS GIS Server Workgroup Standard Maximum Four Cores 90 Day Term License	\$1,350.00
	ArcGIS Network Analyst for ArcGIS GIS Server Workgroup Standard Maximum Four Cores 30 Day Term License	\$540.00
	ArcGIS Network Analyst for ArcGIS GIS Server Standard (Windows) Additional Core 365 Day Term License	\$1,350.00
	ArcGIS Network Analyst for ArcGIS GIS Server Standard (Windows) Additional Core 90 Day Term License	\$675.00
	ArcGIS Network Analyst for ArcGIS GIS Server Standard (Windows) Additional Core 30 Day Term License	\$270.00
3	ArcGIS Pipeline Referencing for ArcGIS GIS Server - Perpetual License Prices	
	ArcGIS Pipeline Referencing for ArcGIS GIS Server Advanced (Windows) Up to Four Cores License	\$9,000.00
	ArcGIS Pipeline Referencing for ArcGIS GIS Server Advanced (Windows) Additional Core License	\$2,250.00
	ArcGIS Pipeline Referencing for ArcGIS GIS Server Standard (Windows) Up to Four Cores License	\$9,000.00
	ArcGIS Pipeline Referencing for ArcGIS GIS Server Standard (Windows) Additional Core License	\$2,250.00
	ArcGIS Pipeline Referencing for ArcGIS GIS Server Workgroup Advanced Up to Four Cores License	\$4,500.00
	ArcGIS Pipeline Referencing for ArcGIS GIS Server Workgroup Standard Up to Four Cores License	\$4,500.00
3	ArcGIS Pipeline Referencing for ArcGIS GIS Server - Maintenance Prices	
	ArcGIS Pipeline Referencing for ArcGIS GIS Server Standard (Windows) Up to Four Cores Maintenance	\$2,500.00
	ArcGIS Pipeline Referencing for ArcGIS GIS Server Advanced (Windows) Up to Four Cores Maintenance	\$2,500.00
	ArcGIS Pipeline Referencing for ArcGIS GIS Server Workgroup Standard Up to Four Cores Maintenance	\$1,250.00
	ArcGIS Pipeline Referencing for ArcGIS GIS Server Workgroup Advanced Up to Four Cores Maintenance	\$1,250.00
	ArcGIS Pipeline Referencing for ArcGIS GIS Server Standard (Windows) Additional Core Maintenance	\$625.00
	ArcGIS Pipeline Referencing for ArcGIS GIS Server Advanced (Windows) Additional Core Maintenance	\$625.00
3	ArcGIS Pipeline Referencing for ArcGIS GIS Server - Term License Prices	
	ArcGIS Pipeline Referencing for ArcGIS GIS Server Advanced (Windows) Up to Four Cores 365 Day Term License	\$5,400.00
	ArcGIS Pipeline Referencing for ArcGIS GIS Server Advanced (Windows) Up to Four Cores 90 Day Term License	\$2,700.00
	ArcGIS Pipeline Referencing for ArcGIS GIS Server Advanced (Windows) Up to Four Cores 30 Day Term License	\$1,080.00
	ArcGIS Pipeline Referencing for ArcGIS GIS Server Advanced (Windows) Additional Core 365 Day Term License	\$1,350.00
	ArcGIS Pipeline Referencing for ArcGIS GIS Server Advanced (Windows) Additional Core 90 Day Term License	\$675.00
	ArcGIS Pipeline Referencing for ArcGIS GIS Server Advanced (Windows) Additional Core 30 Day Term License	\$270.00
	ArcGIS Pipeline Referencing for ArcGIS GIS Server Standard (Windows) Up to Four Cores 365 Day Term License	\$5,400.00

	ArcGIS Pipeline Referencing for ArcGIS GIS Server Standard (Windows) Up to Four Cores 90 Day Term License	\$2,700.00
	ArcGIS Pipeline Referencing for ArcGIS GIS Server Standard (Windows) Up to Four Cores 30 Day Term License	\$1,080.00
	ArcGIS Pipeline Referencing for ArcGIS GIS Server Standard (Windows) Additional Core 365 Day Term License	\$1,350.00
	ArcGIS Pipeline Referencing for ArcGIS GIS Server Standard (Windows) Additional Core 90 Day Term License	\$675.00
	ArcGIS Pipeline Referencing for ArcGIS GIS Server Standard (Windows) Additional Core 30 Day Term License	\$270.00
	ArcGIS Pipeline Referencing for ArcGIS GIS Server Workgroup Standard Up to Four Cores 365 Day Term License	\$2,700.00
	ArcGIS Pipeline Referencing for ArcGIS GIS Server Workgroup Standard Up to Four Cores 90 Day Term License	\$1,350.00
	ArcGIS Pipeline Referencing for ArcGIS GIS Server Workgroup Standard Up to Four Cores 30 Day Term License	\$540.00
	ArcGIS Pipeline Referencing for ArcGIS GIS Server Workgroup Advanced Up to Four Cores 365 Day Term License	\$2,700.00
	ArcGIS Pipeline Referencing for ArcGIS GIS Server Workgroup Advanced Up to Four Cores 90 Day Term License	\$1,350.00
	ArcGIS Pipeline Referencing for ArcGIS GIS Server Workgroup Advanced Up to Four Cores 30 Day Term License	\$540.00
3	Workflow Manager for ArcGIS GIS Server - Perpetual License Prices	
	ArcGIS Workflow Manager for ArcGIS GIS Server Advanced (Windows) Up to Four Cores License	\$9,000.00
	ArcGIS Workflow Manager for ArcGIS GIS Server Advanced (Windows) Additional Core License	\$2,250.00
	ArcGIS Workflow Manager for ArcGIS GIS Server Standard (Windows) Up to Four Cores License	\$9,000.00
	ArcGIS Workflow Manager for ArcGIS GIS Server Standard (Windows) Additional Core License	\$2,250.00
	ArcGIS Workflow Manager for ArcGIS GIS Server Workgroup Advanced Maximum Four Cores License	\$4,500.00
	ArcGIS Workflow Manager for ArcGIS GIS Server Workgroup Standard Maximum Four Cores License	\$4,500.00
3	Workflow Manager for ArcGIS GIS Server - Maintenance Prices	
	ArcGIS Workflow Manager for ArcGIS GIS Server Advanced Up to Four Cores Maintenance	\$2,500.00
	ArcGIS Workflow Manager for ArcGIS GIS Server Advanced Additional Core Maintenance	\$625.00
	ArcGIS Workflow Manager for ArcGIS GIS Server Standard Up to Four Cores Maintenance	\$2,500.00
	ArcGIS Workflow Manager for ArcGIS GIS Server Standard Additional Core Maintenance	\$625.00
	ArcGIS Workflow Manager for ArcGIS GIS Server Workgroup Advanced Maximum Four Cores Maintenance	\$1,250.00
	ArcGIS Workflow Manager for ArcGIS GIS Server Workgroup Standard Up to Four Cores Maintenance	\$1,250.00
3	Workflow Manager for ArcGIS GIS Server - Term License Prices	
	ArcGIS Workflow Manager for ArcGIS GIS Server Advanced (Windows) Up to Four Cores 365 Day Term License	\$5,400.00
	ArcGIS Workflow Manager for ArcGIS GIS Server Advanced (Windows) Up to Four Cores 90 Day Term License	\$2,700.00
	ArcGIS Workflow Manager for ArcGIS GIS Server Advanced (Windows) Up to Four Cores 30 Day Term License	\$1,080.00
	ArcGIS Workflow Manager for ArcGIS GIS Server Advanced (Windows) Additional Core 365 Day Term License	\$1,350.00

	ArcGIS Workflow Manager for ArcGIS GIS Server Advanced (Windows) Additional Core 90 Day Term License	\$675.00
	ArcGIS Workflow Manager for ArcGIS GIS Server Advanced (Windows) Additional Core 30 Day Term License	\$270.00
	ArcGIS Workflow Manager for ArcGIS GIS Server Standard (Windows) Up to Four Cores 365 Day Term License	\$5,400.00
	ArcGIS Workflow Manager for ArcGIS GIS Server Standard (Windows) Up to Four Cores 90 Day Term License	\$2,700.00
	ArcGIS Workflow Manager for ArcGIS GIS Server Standard (Windows) Up to Four Core 30 Day Term License	\$1,080.00
	ArcGIS Workflow Manager for ArcGIS GIS Server Standard (Windows) Additional Core 365 Day Term License	\$1,350.00
	ArcGIS Workflow Manager for ArcGIS GIS Server Standard (Windows) Additional Core 90 Day Term License	\$675.00
	ArcGIS Workflow Manager for ArcGIS GIS Server Standard (Windows) Additional Core 30 Day Term License	\$270.00
	ArcGIS Workflow Manager for ArcGIS GIS Server Workgroup Advanced Maximum Four Cores 365 Day Term License	\$2,700.00
	ArcGIS Workflow Manager for ArcGIS GIS Server Workgroup Advanced Maximum Four Cores 90 Day Term License	\$1,350.00
	ArcGIS Workflow Manager for ArcGIS GIS Server Workgroup Advanced Maximum Four Cores 30 Day Term License	\$540.00
	ArcGIS Workflow Manager for ArcGIS GIS Server Workgroup Standard Maximum Four Cores 365 Day Term License	\$2,700.00
	ArcGIS Workflow Manager for ArcGIS GIS Server Workgroup Standard Maximum Four Cores 90 Day Term License	\$1,350.00
	ArcGIS Workflow Manager for ArcGIS GIS Server Workgroup Standard Maximum Four Cores 30 Day Term License	\$540.00
3	ArcGIS for Maritime for ArcGIS GIS Server - Perpetual License Prices	
	ArcGIS for Maritime for ArcGIS GIS Server Advanced (Windows) Up to Four Cores License	\$9,000.00
	ArcGIS for Maritime for ArcGIS GIS Server Advanced (Windows) Additional Core License	\$2,250.00
	ArcGIS for Maritime for ArcGIS GIS Server Standard (Windows) Up to Four Cores License	\$9,000.00
	ArcGIS for Maritime for ArcGIS GIS Server Standard (Windows) Additional Core License	\$2,250.00
	ArcGIS for Maritime for ArcGIS GIS Server Workgroup Advanced Maximum Four Cores License	\$4,500.00
	ArcGIS for Maritime for ArcGIS GIS Server Workgroup Standard Maximum Four Cores License	\$4,500.00
3	ArcGIS for Maritime for ArcGIS GIS Server - Maintenance Prices	
	ArcGIS for Maritime for ArcGIS GIS Server Advanced (Windows) Additional Core Maintenance	\$625.00
	ArcGIS for Maritime for ArcGIS GIS Server Advanced (Windows) Up to Four Cores Maintenance	\$2,500.00
	ArcGIS for Maritime for ArcGIS GIS Server Standard (Windows) Additional Core Maintenance	\$625.00
	ArcGIS for Maritime for ArcGIS GIS Server Standard (Windows) Up to Four Cores Maintenance	\$2,500.00
	ArcGIS for Maritime for ArcGIS GIS Server Workgroup Advanced Up to Four Cores Maintenance	\$1,250.00
	ArcGIS for Maritime for ArcGIS GIS Server Workgroup Standard Up to Four Cores Maintenance	\$1,250.00
3	ArcGIS for Maritime for ArcGIS GIS Server - Term License Prices	
	ArcGIS for Maritime for ArcGIS GIS Server Advanced (Windows) Up to Four Cores 365 Day Term License	\$5,400.00

	ArcGIS for Maritime for ArcGIS GIS Server Advanced (Windows) Up to Four Cores 90 Day Term License	\$2,700.00
	ArcGIS for Maritime for ArcGIS GIS Server Advanced (Windows) Up to Four Cores 30 Day Term License	\$1,080.00
	ArcGIS for Maritime for ArcGIS GIS Server Advanced (Windows) Additional Core 365 Day Term License	\$1,350.00
	ArcGIS for Maritime for ArcGIS GIS Server Advanced (Windows) Additional Core 90 Day Term License	\$675.00
	ArcGIS for Maritime for ArcGIS GIS Server Advanced (Windows) Additional Core 30 Day Term License	\$270.00
	ArcGIS for Maritime for ArcGIS GIS Server Standard (Windows) Up to Four Cores 365 Day Term License	\$5,400.00
	ArcGIS for Maritime for ArcGIS GIS Server Standard (Windows) Up to Four Cores 90 Day Term License	\$2,700.00
	ArcGIS for Maritime for ArcGIS GIS Server Standard (Windows) Up to Four Cores 30 Day Term License	\$1,080.00
	ArcGIS for Maritime for ArcGIS GIS Server Standard (Windows) Additional Core 365 Day Term License	\$1,350.00
	ArcGIS for Maritime for ArcGIS GIS Server Standard (Windows) Additional Core 90 Day Term License	\$675.00
	ArcGIS for Maritime for ArcGIS GIS Server Standard (Windows) Additional Core 30 Day Term License	\$270.00
	ArcGIS for Maritime for ArcGIS GIS Server Workgroup Advanced Maximum Four Cores 365 Day Term License	\$2,700.00
	ArcGIS for Maritime for ArcGIS GIS Server Workgroup Advanced Maximum Four Cores 90 Day Term License	\$1,350.00
	ArcGIS for Maritime for ArcGIS GIS Server Workgroup Advanced Maximum Four Cores 30 Day Term License	\$540.00
	ArcGIS for Maritime for ArcGIS GIS Server Workgroup Standard Maximum Four Cores 365 Day Term License	\$2,700.00
	ArcGIS for Maritime for ArcGIS GIS Server Workgroup Standard Maximum Four Cores 90 Day Term License	\$1,350.00
	ArcGIS for Maritime for ArcGIS GIS Server Workgroup Standard Maximum Four Cores 30 Day Term License	\$540.00
3	Esri Defense Mapping for ArcGIS GIS Server - Perpetual License Prices	
	Esri Defense Mapping for ArcGIS GIS Server Advanced (Windows) Up to Four Cores License	\$9,000.00
	Esri Defense Mapping for ArcGIS GIS Server Advanced (Windows) Additional Core License	\$2,250.00
	Esri Defense Mapping for ArcGIS GIS Server Workgroup Advanced Maximum Four Cores License	\$4,500.00
3	Esri Defense Mapping for ArcGIS GIS Server - Maintenance Prices	
	Esri Defense Mapping for ArcGIS GIS Server Advanced (Windows) Up to Four Cores Maintenance	\$2,500.00
	Esri Defense Mapping for ArcGIS GIS Server Advanced (Windows) Additional Core Maintenance	\$625.00
	Esri Defense Mapping for ArcGIS GIS Server Workgroup Advanced Up to Four Cores Maintenance	\$1,250.00
3	Esri Defense Mapping for ArcGIS GIS Server - Term License Prices	
	Esri Defense Mapping for ArcGIS GIS Server Advanced (Windows) Up to Four Cores 365 Day Term License	\$5,400.00
	Esri Defense Mapping for ArcGIS GIS Server Advanced (Windows) Up to Four Cores 90 Day Term License	\$2,700.00
	Esri Defense Mapping for ArcGIS GIS Server Advanced (Windows) Up to Four Cores 30 Day Term License	\$1,080.00
	Esri Defense Mapping for ArcGIS GIS Server Advanced (Windows) Additional Core 365 Day Term License	\$1,350.00
	Esri Defense Mapping for ArcGIS GIS Server Advanced (Windows) Additional Core 90 Day Term License	\$675.00
	Esri Defense Mapping for ArcGIS GIS Server Advanced (Windows) Additional Core 30 Day Term License	\$270.00
	Esri Defense Mapping for ArcGIS GIS Server Workgroup Advanced Maximum Four Cores 365 Day Term License	\$2,700.00

	Esri Defense Mapping for ArcGIS GIS Server Workgroup Advanced Maximum Four Cores 90 Day Term License	\$1,350.00
	Esri Defense Mapping for ArcGIS GIS Server Workgroup Advanced Maximum Four Cores 30 Day Term License	\$540.00
3	Esri Production Mapping for ArcGIS GIS Server - Perpetual License Prices	
	Esri Production Mapping for ArcGIS GIS Server Advanced (Windows) Up to Four Cores License	\$9,000.00
	Esri Production Mapping for ArcGIS GIS Server Advanced (Windows) Additional Core License	\$2,250.00
	Esri Production Mapping for ArcGIS GIS Server Standard (Windows) Up to Four Cores License	\$9,000.00
	Esri Production Mapping for ArcGIS GIS Server Standard (Windows) Additional Core License	\$2,250.00
	Esri Production Mapping for ArcGIS GIS Server Workgroup Advanced Maximum Four Cores License	\$4,500.00
	Esri Production Mapping for ArcGIS GIS Server Workgroup Standard (Windows) Maximum Four Cores License	\$4,500.00
3	Esri Production Mapping for ArcGIS GIS Server - Maintenance Prices	
	Esri Production Mapping for ArcGIS GIS Server Advanced (Windows) Up to Four Cores Maintenance	\$2,500.00
	Esri Production Mapping for ArcGIS GIS Server Advanced (Windows) Additional Core Maintenance	\$625.00
	Esri Production Mapping for ArcGIS GIS Server Standard (Windows) Up to Four Cores Maintenance	\$2,500.00
	Esri Production Mapping for ArcGIS GIS Server Standard (Windows) Additional Core Maintenance	\$625.00
	Esri Production Mapping for ArcGIS GIS Server Workgroup Advanced Maximum Four Cores License	\$1,250.00
	Esri Production Mapping for ArcGIS GIS Server Workgroup Standard (Windows) Up to Four Cores Maintenance	\$1,250.00
3	Esri Production Mapping for ArcGIS GIS Server - Term License Prices	
	Esri Production Mapping for ArcGIS GIS Server Advanced (Windows) Up to Four Cores 365 Day Term License	\$5,400.00
	Esri Production Mapping for ArcGIS GIS Server Advanced (Windows) Up to Four Cores 90 Day Term License	\$2,700.00
	Esri Production Mapping for ArcGIS GIS Server Advanced (Windows) Up to Four Cores 30 Day Term License	\$1,080.00
	Esri Production Mapping for ArcGIS GIS Server Advanced (Windows) Additional Core 365 Day Term License	\$1,350.00
	Esri Production Mapping for ArcGIS GIS Server Advanced (Windows) Additional Core 90 Day Term License	\$675.00
	Esri Production Mapping for ArcGIS GIS Server Advanced (Windows) Additional Core 30 Day Term License	\$270.00
	Esri Production Mapping for ArcGIS GIS Server Standard (Windows) Up to Four Cores 365 Day Term License	\$5,400.00
	Esri Production Mapping for ArcGIS GIS Server Standard (Windows) Up to Four Cores 90 Day Term License	\$2,700.00
	Esri Production Mapping for ArcGIS GIS Server Standard (Windows) Up to Four Cores 30 Day Term License	\$1,080.00
	Esri Production Mapping for ArcGIS GIS Server Standard (Windows) Additional Core 365 Day Term License	\$1,350.00
	Esri Production Mapping for ArcGIS GIS Server Standard (Windows) Additional Core 90 Day Term License	\$675.00
	Esri Production Mapping for ArcGIS GIS Server Standard (Windows) Additional Core 30 Day Term License	\$270.00

	Esri Production Mapping for ArcGIS GIS Server Workgroup Advanced Maximum Four Cores 365 Day Term License	\$2,700.00
	Esri Production Mapping for ArcGIS GIS Server Workgroup Advanced Maximum Four Cores 90 Day Term License	\$1,350.00
	Esri Production Mapping for ArcGIS GIS Server Workgroup Advanced Maximum Four Cores 30 Day Term License	\$540.00
	Esri Production Mapping for ArcGIS GIS Server Workgroup Standard Maximum Four Cores 365 Day Term License	\$2,700.00
	Esri Production Mapping for ArcGIS GIS Server Workgroup Standard Maximum Four Cores 90 Day Term License	\$1,350.00
	Esri Production Mapping for ArcGIS GIS Server Workgroup Standard Maximum Four Cores 30 Day Term License	\$540.00
3	Esri Roads and Highways for ArcGIS GIS Server - Perpetual License Prices	
	Esri Roads and Highways for ArcGIS GIS Server Advanced (Windows) Up to Four Cores License	\$9,000.00
	Esri Roads and Highways for ArcGIS GIS Server Advanced (Windows) Additional Core License	\$2,250.00
	Esri Roads and Highways for ArcGIS GIS Server Standard (Windows) Up to Four Cores License	\$9,000.00
	Esri Roads and Highways for ArcGIS GIS Server Standard (Windows) Additional Core License	\$2,250.00
	Esri Roads and Highways for ArcGIS GIS Server Workgroup Advanced Maximum Four Cores License	\$4,500.00
	Esri Roads and Highways for ArcGIS GIS Server Workgroup Standard Maximum Four Cores License	\$4,500.00
3	Esri Roads and Highways for ArcGIS GIS Server - Maintenance Prices	
	Esri Roads and Highways for ArcGIS GIS Server Advanced (Windows) Additional Core Maintenance	\$625.00
	Esri Roads and Highways for ArcGIS GIS Server Advanced (Windows) Up to Four Cores Maintenance	\$2,500.00
	Esri Roads and Highways for ArcGIS GIS Server Standard (Windows) Additional Core Maintenance	\$625.00
	Esri Roads and Highways for ArcGIS GIS Server Standard (Windows) Up to Four Cores Maintenance	\$2,500.00
	Esri Roads and Highways for ArcGIS GIS Server Workgroup Advanced Up to Four Cores Maintenance	\$1,250.00
	Esri Roads and Highways for ArcGIS GIS Server Workgroup Standard Up to Four Cores Maintenance	\$1,250.00
3	Esri Roads and Highways for ArcGIS GIS Server - Term License Prices	
	Esri Roads and Highways for ArcGIS GIS Server Advanced (Windows) Up to Four Cores 365 Day Term License	\$5,400.00
	Esri Roads and Highways for ArcGIS GIS Server Advanced (Windows) Up to Four Cores 90 Day Term License	\$2,700.00
	Esri Roads and Highways for ArcGIS GIS Server Advanced (Windows) Up to Four Cores 30 Day Term License	\$1,080.00
	Esri Roads and Highways for ArcGIS GIS Server Advanced (Windows) Additional Core 365 Day Term License	\$1,350.00
	Esri Roads and Highways for ArcGIS GIS Server Advanced (Windows) Additional Core 90 Day Term License	\$675.00
	Esri Roads and Highways for ArcGIS GIS Server Advanced (Windows) Additional Core 30 Day Term License	\$270.00
	Esri Roads and Highways for ArcGIS GIS Server Standard (Windows) Up to Four Cores 365 Day Term License	\$5,400.00
	Esri Roads and Highways for ArcGIS GIS Server Standard (Windows) Up to Four Cores 90 Day Term License	\$2,700.00
	Esri Roads and Highways for ArcGIS GIS Server Standard (Windows) Up to Four Cores 30 Day Term License	\$1,080.00

	Esri Roads and Highways for ArcGIS GIS Server Standard (Windows) Additional Core 365 Day Term License	\$1,350.00
	Esri Roads and Highways for ArcGIS GIS Server Standard (Windows) Additional Core 90 Day Term License	\$675.00
	Esri Roads and Highways for ArcGIS GIS Server Standard (Windows) Additional Core 30 Day Term License	\$270.00
	Esri Roads and Highways for ArcGIS GIS Server Workgroup Advanced Maximum Four Cores 365 Day Term License	\$2,700.00
	Esri Roads and Highways for ArcGIS GIS Server Workgroup Advanced Maximum Four Cores 90 Day Term License	\$1,350.00
	Esri Roads and Highways for ArcGIS GIS Server Workgroup Advanced Maximum Four Cores 30 Day Term License	\$540.00
	Esri Roads and Highways for ArcGIS GIS Server Workgroup Standard Maximum Four Cores 365 Day Term License	\$2,700.00
	Esri Roads and Highways for ArcGIS GIS Server Workgroup Standard Maximum Four Cores 90 Day Term License	\$1,350.00
	Esri Roads and Highways for ArcGIS GIS Server Workgroup Standard Maximum Four Cores 30 Day Term License	\$540.00
3	Esri Roads and Highways Roadway Reporter or ArcGIS GIS Server - Perpetual License Prices	
	Esri Roads and Highways Roadway Reporter for ArcGIS GIS Server Up to 50 Users License	\$18,000.00
	Esri Roads and Highways Roadway Reporter for ArcGIS GIS Server Up to 250 Users License	\$36,000.00
	Esri Roads and Highways Roadway Reporter for ArcGIS GIS Server Up to 500 Users License	\$54,000.00
3	Esri Roads and Highways Roadway Reporter or ArcGIS GIS Server - Maintenance License Prices	
	Esri Roads and Highways Roadway Reporter for ArcGIS GIS Server Up to 50 Users License Maintenance	\$5,000.00
	Esri Roads and Highways Roadway Reporter for ArcGIS GIS Server Up to 250 Users License Maintenance	\$10,000.00
	Esri Roads and Highways Roadway Reporter for ArcGIS GIS Server Up to 500 Users License Maintenance	\$15,000.00
3	Esri Roads and Highways Roadway Reporter or ArcGIS GIS Server - Term License Prices	
	Esri Roads and Highways Roadway Reporter for ArcGIS GIS Server Up to 50 Users Term License	\$10,800.00
	Esri Roads and Highways Roadway Reporter for ArcGIS GIS Server Up to 250 Users Term License	\$21,600.00
	Esri Roads and Highways Roadway Reporter for ArcGIS GIS Server Up to 500 Users Term License	\$32,400.00
3	ArcGIS Utility Network Management - Perpetual License Prices	
	ArcGIS Utility Network Management for ArcGIS GIS Server Advanced (Windows) Up to Four Cores License	\$9,000.00
	ArcGIS Utility Network Management for ArcGIS GIS Server Advanced (Windows) Additional Core License	\$2,250.00
	ArcGIS Utility Network Management for ArcGIS GIS Server Standard (Windows) Up to Four Cores License	\$9,000.00
	ArcGIS Utility Network Management for ArcGIS GIS Server Standard (Windows) Additional Core License	\$2,250.00
3	ArcGIS Utility Network Management - Maintenance Prices	
	ArcGIS Utility Network Management for ArcGIS GIS Server Advanced Up to Four Cores Maintenance	\$2,500.00
	ArcGIS Utility Network Management for ArcGIS GIS Server Advanced Additional Core Maintenance	\$625.00
	ArcGIS Utility Network Management for ArcGIS GIS Server Standard Up to Four Cores Maintenance	\$2,500.00
	ArcGIS Utility Network Management for ArcGIS GIS Server Standard Additional Core Maintenance	\$625.00

3	ArcGIS Utility Network Management - Term License Prices	
	ArcGIS Utility Network Management for ArcGIS GIS Server Advanced (Windows) Up to Four Cores 365 Day Term License	\$5,400.00
	ArcGIS Utility Network Management for ArcGIS GIS Server Advanced (Windows) Up to Four Cores 90 Day Term License	\$2,700.00
	ArcGIS Utility Network Management for ArcGIS GIS Server Advanced (Windows) Up to Four Cores 30 Day Term License	\$1,080.00
	ArcGIS Utility Network Management for ArcGIS GIS Server Advanced (Windows) Additional Core 365 Day Term License	\$1,350.00
	ArcGIS Utility Network Management for ArcGIS GIS Server Advanced (Windows) Additional Core 90 Day Term License	\$675.00
	ArcGIS Utility Network Management for ArcGIS GIS Server Advanced (Windows) Additional Core 30 Day Term License	\$270.00
	ArcGIS Utility Network Management for ArcGIS GIS Server Standard (Windows) Up to Four Cores 365 Day Term License	\$5,400.00
	ArcGIS Utility Network Management for ArcGIS GIS Server Standard (Windows) Up to Four Cores 90 Day Term License	\$2,700.00
	ArcGIS Utility Network Management for ArcGIS GIS Server Standard (Windows) Up to Four Cores 30 Day Term License	\$1,080.00
	ArcGIS Utility Network Management for ArcGIS GIS Server Standard (Windows) Additional Core 365 Day Term License	\$1,350.00
	ArcGIS Utility Network Management for ArcGIS GIS Server Standard (Windows) Additional Core 90 Day Term License	\$675.00
	ArcGIS Utility Network Management for ArcGIS GIS Server Standard (Windows) Additional Core 30 Day Term License	\$270.00
3	ArcGIS Enterprise Server Upgrades - Perpetual License Prices	
3	ArcGIS Enterprise from ArcGIS Enterprise	
	ArcGIS Enterprise Advanced (Windows) Up to Four Cores Upgrade from ArcGIS Enterprise Workgroup Standard Up to Four Cores	\$27,000.00
	ArcGIS Enterprise Advanced (Windows) Up to Four Cores Upgrade from ArcGIS Enterprise Workgroup Advanced Up to Four Cores	\$18,000.00
	ArcGIS Enterprise Advanced (Windows) Up to Four Cores Upgrade from ArcGIS Enterprise Standard	\$18,000.00
	ArcGIS Enterprise Advanced (Windows) Up to Four Cores Upgrade from ArcGIS Enterprise Workgroup Standard Up to Two Cores	\$31,500.00
	ArcGIS Enterprise Advanced (Windows) Up to Four Cores Upgrade from ArcGIS Enterprise Workgroup Advanced Up to Two Cores	\$27,000.00
	ArcGIS Enterprise Standard (Windows) Up to Four Cores Upgrade from ArcGIS Enterprise Workgroup Standard Up to Four Cores	\$9,000.00
	ArcGIS Enterprise Standard (Windows) Up to Four Cores Upgrade from ArcGIS Enterprise Workgroup Standard Up to Two Cores	\$13,500.00
	ArcGIS Enterprise Standard (Windows) Up to Four Cores Upgrade from ArcGIS Enterprise Workgroup Advanced Up to Two Cores	\$9,000.00
	ArcGIS Enterprise Workgroup Advanced Up to Two Cores Upgrade from ArcGIS Enterprise Workgroup Standard Up to Two Cores	\$4,500.00
3	ArcGIS Enterprise from ArcGIS GIS Server - Perpetual License Prices	
	ArcGIS Enterprise Advanced (Windows) Up to Four Cores Upgrade from ArcGIS GIS Server Basic	\$27,000.00

	ArcGIS Enterprise Advanced (Windows) Up to Four Cores Upgrade from ArcGIS GIS Server Workgroup Basic Up to Four Cores	\$31,500.00
	ArcGIS Enterprise Standard (Windows) Up to Four Cores Upgrade from ArcGIS GIS Server Workgroup Basic Up to Four Cores	\$13,500.00
	ArcGIS Enterprise Standard (Windows) Up to Four Cores Upgrade from ArcGIS GIS Server Basic	\$9,000.00
	ArcGIS Enterprise Workgroup Advanced Four Cores Upgrade from ArcGIS GIS Server Workgroup Basic Four Cores	\$13,500.00
	ArcGIS Enterprise Workgroup Standard Four Cores Upgrade from ArcGIS GIS Server Workgroup Basic Four Cores	\$4,500.00
3	ArcGIS GIS Server from ArcGIS Server Upgrades - Perpetual License Prices	
	ArcGIS GIS Server Advanced (Windows) Up to Four Cores Upgrade from ArcGIS GIS Server Standard	\$18,000.00
	ArcGIS GIS Server Advanced (Windows) Additional Cores Upgrade from ArcGIS GIS Server Standard	\$4,500.00
	ArcGIS GIS Server Advanced (Windows) Up to Four Cores Upgrade from ArcGIS GIS Server Basic	\$27,000.00
	ArcGIS GIS Server Advanced (Windows) Additional Cores Upgrade from ArcGIS GIS Server Basic	\$6,750.00
	ArcGIS GIS Server Standard (Windows) Up to Four Cores Upgrade from ArcGIS GIS Server Basic	\$9,000.00
	ArcGIS GIS Server Standard (Windows) Additional Cores Upgrade from ArcGIS GIS Server Basic	\$2,250.00
	ArcGIS GIS Server Standard (Windows) Up to Four Cores Upgrade from ArcGIS GIS Server Workgroup Advanced Up to Two Cores	\$9,000.00
	ArcGIS GIS Server Advanced (Windows) Up to Four Cores Upgrade from ArcGIS GIS Server Workgroup Advanced Up to Two Cores	\$27,000.00
	ArcGIS GIS Server Advanced (Windows) Up to Four Cores Upgrade from ArcGIS GIS Server Workgroup Advanced Up to Four Cores	\$18,000.00
	ArcGIS GIS Server Workgroup Advanced Additional Cores Upgrade from ArcGIS GIS Server Workgroup Standard	\$2,250.00
	ArcGIS GIS Server Workgroup Advanced Up to Two Cores Upgrade from ArcGIS GIS Server Workgroup Standard	\$4,500.00
	ArcGIS GIS Server Standard (Windows) Up to Four Cores Upgrade from ArcGIS GIS Server Workgroup Standard Up to Two Cores	\$13,500.00
	ArcGIS GIS Server Advanced (Windows) Up to Four Cores Upgrade from ArcGIS GIS Server Workgroup Standard Up to Two Cores	\$31,500.00
	ArcGIS GIS Server Standard (Windows) Up to Four Cores Upgrade from ArcGIS GIS Server Workgroup Standard Up to Four Cores	\$9,000.00
	ArcGIS GIS Server Advanced (Windows) Up to Four Cores Upgrade from ArcGIS GIS Server Workgroup Standard Up to Four Cores	\$27,000.00
	ArcGIS GIS Server Basic (Windows) Up to Four Cores Upgrade from ArcGIS GIS Server Workgroup Basic Up to Four Cores	\$4,500.00
	ArcGIS GIS Server Standard (Windows) Up to Four Cores Upgrade from ArcGIS GIS Server Workgroup Basic Up to Four Cores	\$13,500.00
	ArcGIS GIS Server Advanced (Windows) Up to Four Cores Upgrade from ArcGIS GIS Server Workgroup Basic Up to Four Cores	\$31,500.00
	ArcGIS GIS Server Workgroup Standard Four Cores Upgrade from ArcGIS GIS Server Workgroup Basic	\$4,500.00
	ArcGIS GIS Server Workgroup Advanced Four Cores Upgrade from ArcGIS GIS Server Workgroup Basic	\$13,500.00
ArcGIS Enterprise Additional Capability Servers		
4	ArcGIS GeoAnalytics Server - Perpetual License Prices	
	ArcGIS GeoAnalytics Server (Windows) Up to Four Cores License	\$18,000.00
	ArcGIS GeoAnalytics Server (Windows) Additional Core (up to 32 per server) License	\$4,500.00

	ArcGIS GeoAnalytics Server (Windows) Additional Core (more than 32 per Server) License	\$2,250.00
	ArcGIS GeoAnalytics Server Workgroup Up to Four Cores License	\$9,000.00
4	ArcGIS GeoAnalytics Server - Maintenance Prices	
	ArcGIS GeoAnalytics Server Up to Four Cores Maintenance	\$5,000.00
	ArcGIS GeoAnalytics Server Additional Core (up to 32 per server) Maintenance	\$1,250.00
	ArcGIS GeoAnalytics Server Additional Core (more than 32 per Server) Maintenance	\$625.00
	ArcGIS GeoAnalytics Server Workgroup Up to Four Cores Maintenance	\$2,500.00
4	ArcGIS GeoAnalytics Server - Term License Prices	
	ArcGIS GeoAnalytics Server (Windows) Up to Four Cores 365 Day Term License	\$10,800.00
	ArcGIS GeoAnalytics Server (Windows) Up to Four Cores 90 Day Term License	\$5,400.00
	ArcGIS GeoAnalytics Server (Windows) Up to Four Cores 30 Day Term License	\$2,070.00
	ArcGIS GeoAnalytics Server (Windows) Additional Core (up to 32 per server) 365 Day Term License	\$2,700.00
	ArcGIS GeoAnalytics Server (Windows) Additional Core (up to 32 per server) 90 Day Term License	\$1,350.00
	ArcGIS GeoAnalytics Server (Windows) Additional Core (up to 32 per server) 30 Day Term License	\$518.00
	ArcGIS GeoAnalytics Server (Windows) Additional Core (more than 32 per Server) 365 Day Term License	\$1,350.00
	ArcGIS GeoAnalytics Server (Windows) Additional Core (more than 32 per Server) 90 Day Term License	\$675.00
	ArcGIS GeoAnalytics Server (Windows) Additional Core (more than 32 per Server) 30 Day Term License	\$259.00
	ArcGIS GeoAnalytics Server Workgroup Up to Four Cores 365 Day Term License	\$5,400.00
	ArcGIS GeoAnalytics Server Workgroup Up to Four Cores 90 Day Term License	\$2,700.00
	ArcGIS GeoAnalytics Server Workgroup Up to Four Cores 30 Day Term License	\$1,080.00
4	ArcGIS GeoEvent Server - Perpetual License Prices	
	ArcGIS GeoEvent Server (Windows) Up to Four Cores License	\$18,000.00
	ArcGIS GeoEvent Server (Windows) Additional Core (up to 32 per server) License	\$4,500.00
	ArcGIS GeoEvent Server (Windows) Additional Core (more than 32 per Server) License	\$2,250.00
	ArcGIS GeoEvent Server Workgroup Up to Four Cores License	\$9,000.00
4	ArcGIS GeoEvent Server - Maintenance Prices	
	ArcGIS GeoEvent Server Up to Four Cores Maintenance	\$5,000.00
	ArcGIS GeoEvent Server Additional Core (up to 32 per server) Maintenance	\$1,250.00
	ArcGIS GeoEvent Server Additional Core (more than 32 per Server) Maintenance	\$625.00
	ArcGIS GeoEvent Server Workgroup Up to Four Cores Maintenance	\$2,500.00
4	ArcGIS GeoEvent Server - Term Prices	
	ArcGIS GeoEvent Server (Windows) Up to Four Cores 365 Day Term License	\$10,800.00
	ArcGIS GeoEvent Server (Windows) Up to Four Cores 90 Day Term License	\$5,400.00
	ArcGIS GeoEvent Server (Windows) Up to Four Cores 30 Day Term License	\$2,070.00
	ArcGIS GeoEvent Server (Windows) Additional Core (up to 32 per server) 365 Day Term License	\$2,700.00
	ArcGIS GeoEvent Server (Windows) Additional Core (up to 32 per server) 90 Day Term License	\$1,350.00
	ArcGIS GeoEvent Server (Windows) Additional Core (up to 32 per server) 30 Day Term License	\$518.00
	ArcGIS GeoEvent Server (Windows) Additional Core (more than 32 per Server) 365 Day Term License	\$1,350.00
	ArcGIS GeoEvent Server (Windows) Additional Core (more than 32 per Server) 90 Day Term License	\$675.00
	ArcGIS GeoEvent Server (Windows) Additional Core (more than 32 per Server) 30 Day Term License	\$259.00
	ArcGIS GeoEvent Server Workgroup Up to Four Cores 365 Day Term License	\$5,400.00

	ArcGIS GeoEvent Server Workgroup Up to Four Cores 90 Day Term License	\$2,700.00
	ArcGIS GeoEvent Server Workgroup Up to Four Cores 30 Day Term License	\$1,080.00
4	ArcGIS Image Server - Perpetual License Prices	
	ArcGIS Image Server (Windows) Up to Four Cores License	\$18,000.00
	ArcGIS Image Server (Windows) Additional Core (up to 32 per server) License	\$4,500.00
	ArcGIS Image Server (Windows) Additional Core (more than 32 per Server) License	\$2,250.00
	ArcGIS Image Server Workgroup Up to Four Cores License	\$9,000.00
4	ArcGIS Image Server - Maintenance Prices	
	ArcGIS Image Server Up to Four Cores Maintenance	\$5,000.00
	ArcGIS Image Server Additional Core (up to 32 per server) Maintenance	\$1,250.00
	ArcGIS Image Server Additional Core (more than 32 per Server) Maintenance	\$625.00
	ArcGIS Image Server Workgroup Up to Four Cores Maintenance	\$2,500.00
4	ArcGIS Image Server - Term License Prices	
	ArcGIS Image Server (Windows) Up to Four Cores 365 Day Term License	\$10,800.00
	ArcGIS Image Server (Windows) Up to Four Cores 90 Day Term License	\$5,400.00
	ArcGIS Image Server (Windows) Up to Four Cores 30 Day Term License	\$2,070.00
	ArcGIS Image Server (Windows) Additional Core (up to 32 per server) 365 Day Term License	\$2,700.00
	ArcGIS Image Server (Windows) Additional Core (up to 32 per server) 90 Day Term License	\$1,350.00
	ArcGIS Image Server (Windows) Additional Core (up to 32 per server) 30 Day Term License	\$518.00
	ArcGIS Image Server (Windows) Additional Core (more than 32 per Server) 365 Day Term License	\$1,350.00
	ArcGIS Image Server (Windows) Additional Core (more than 32 per Server) 90 Day Term License	\$675.00
	ArcGIS Image Server (Windows) Additional Core (more than 32 per Server) 30 Day Term License	\$259.00
	ArcGIS Image Server Workgroup Up to Four Cores 365 Day Term License	\$5,400.00
	ArcGIS Image Server Workgroup Up to Four Cores 90 Day Term License	\$2,700.00
	ArcGIS Image Server Workgroup Up to Four Cores 30 Day Term License	\$1,080.00
Staging Server Prices		
5	ArcGIS Enterprise - Staging Perpetual License Prices	
	ArcGIS Enterprise Advanced (Windows) Up to Four Cores Staging Server License	\$19,538.00
	ArcGIS Enterprise Standard (Windows) Up to Four Cores Staging Server License	\$9,771.00
5	ArcGIS Enterprise - Staging Maintenance Prices	
	ArcGIS Enterprise Advanced Up to Four Cores Staging Server Maintenance	\$5,000.00
	ArcGIS Enterprise Standard Up to Four Cores Staging Server Maintenance	\$2,500.00
5	ArcGIS Enterprise - Staging Term License Prices	
	ArcGIS Enterprise Advanced (Windows) Up to Four Cores Staging Server 365 Day Term License	\$11,878.00
	ArcGIS Enterprise Standard (Windows) Up to Four Cores Staging Server 365 Day Term License	\$5,939.00
5	ArcGIS Monitor - Staging Perpetual License Prices	
	ArcGIS Monitor - for unlimited monitoring of ArcGIS Desktop, Web Services, Databases, Infrastructure and to 4 cores of ArcGIS GIS Staging Server	\$4,885.00
	ArcGIS Monitor – per additional ArcGIS GIS Staging Server core being monitored	\$244.00
5	ArcGIS Monitor - Staging Maintenance Prices	
	ArcGIS Monitor - for unlimited monitoring of ArcGIS Desktop, Web Services, Databases, Infrastructure and to 4 cores of ArcGIS GIS Staging Server Maintenance	\$1,250.00

	ArcGIS Monitor – per additional ArcGIS GIS Staging Server core being monitored Maintenance	\$63.00
5	ArcGIS Monitor - Staging Term License Prices	
	ArcGIS Monitor - for unlimited monitoring of ArcGIS Desktop, Web Services, Databases, Infrastructure and to 4 cores of ArcGIS GIS Staging Server Term License	\$1,980.00
	ArcGIS Monitor – per additional ArcGIS GIS Staging Server core being monitored Term License	\$244.00
5	ArcGIS GIS Server - Staging Perpetual License Prices	
	ArcGIS GIS Server Advanced (Windows) Up to Four Cores Staging Server License	\$19,538.00
	ArcGIS GIS Server Advanced (Windows) Additional Core Staging Server License	\$4,885.00
	ArcGIS GIS Server Standard (Windows) Up to Four Cores Staging Server License	\$9,771.00
	ArcGIS GIS Server Standard (Windows) Additional Core Staging Server License	\$2,443.00
	ArcGIS GIS Server Basic (Windows) Up to Four Cores Staging Server License	\$4,885.00
	ArcGIS GIS Server Basic (Windows) Additional Core Staging Server License	\$1,222.00
5	ArcGIS Enterprise - Staging Maintenance Prices	
	ArcGIS GIS Server Advanced Up to Four Cores Staging Server Maintenance	\$5,000.00
	ArcGIS GIS Server Advanced Additional Cores Staging Server Maintenance	\$1,250.00
	ArcGIS GIS Server Standard Up to Four Cores Staging Server Maintenance	\$2,500.00
	ArcGIS GIS Server Standard Additional Cores Staging Server Maintenance	\$625.00
	ArcGIS GIS Server Basic Up to Four Cores Staging Server Maintenance	\$1,500.00
	ArcGIS GIS Server Basic Additional Cores Staging Server Maintenance	\$375.00
5	ArcGIS GIS Server - Staging Term License Prices	
	ArcGIS GIS Server Advanced (Windows) Up to Four Cores Staging Server 365 Day Term License	\$11,878.00
	ArcGIS GIS Server Advanced (Windows) Up to Four Cores Staging Server 90 Day Term License	\$5,939.00
	ArcGIS GIS Server Advanced (Windows) Up to Four Cores Staging Server 30 Day Term License	\$2,326.00
	ArcGIS GIS Server Standard (Windows) Up to Four Cores Staging Server 365 Day Term License	\$5,939.00
	ArcGIS GIS Server Standard (Windows) Up to Four Cores Staging Server 90 Day Term License	\$2,969.00
	ArcGIS GIS Server Standard (Windows) Up to Four Cores Staging Server 30 Day Term License	\$1,138.00
	ArcGIS GIS Server Basic (Windows) Up to Four Cores Staging Server 365 Day Term License	\$2,969.00
	ArcGIS GIS Server Basic (Windows) Up to Four Cores Staging Server 90 Day Term License	\$1,485.00
	ArcGIS GIS Server Basic (Windows) Up to Four Cores Staging Server 30 Day Term License	\$594.00
	ArcGIS GIS Server Advanced (Windows) Additional Core Staging Server 365 Day Term License	\$2,969.00
	ArcGIS GIS Server Advanced (Windows) Additional Core Staging Server 90 Day Term License	\$1,485.00
	ArcGIS GIS Server Advanced (Windows) Additional Core Staging Server 30 Day Term License	\$581.00
	ArcGIS GIS Server Standard (Windows) Additional Core Staging Server 365 Day Term License	\$1,485.00
	ArcGIS GIS Server Standard (Windows) Additional Core Staging Server 90 Day Term License	\$742.00
	ArcGIS GIS Server Standard (Windows) Additional Core Staging Server 30 Day Term License	\$284.00
	ArcGIS GIS Server Basic (Windows) Additional Core Staging Server 365 Day Term License	\$742.00
	ArcGIS GIS Server Basic (Windows) Additional Core Staging Server 90 Day Term License	\$372.00
	ArcGIS GIS Server Basic (Windows) Additional Core Staging Server 30 Day Term License	\$148.00
Staging ArcGIS GIS Server Extensions		
5	ArcGIS Data Interoperability for ArcGIS GIS Server - Staging Perpetual License Prices	
	ArcGIS Data Interoperability for ArcGIS GIS Server Advanced (Windows) Up to Four Cores Staging Server License	\$4,885.00

	ArcGIS Data Interoperability for ArcGIS GIS Server Advanced (Windows) Additional Core Staging Server License	\$1,222.00
	ArcGIS Data Interoperability for ArcGIS GIS Server Standard (Windows) Up to Four Cores Staging Server License	\$4,885.00
	ArcGIS Data Interoperability for ArcGIS GIS Server Standard (Windows) Additional Core Staging Server License	\$1,222.00
5	ArcGIS Data Interoperability for ArcGIS GIS Server - Staging Maintenance Prices	
	ArcGIS Data Interoperability for ArcGIS GIS Server Advanced (Windows) Up to Four Cores Staging Server Maintenance	\$1,250.00
	ArcGIS Data Interoperability for ArcGIS GIS Server Advanced Additional Core Staging Server Maintenance	\$313.00
	ArcGIS Data Interoperability for ArcGIS GIS Server Standard (Windows) Up to Four Cores Staging Server Maintenance	\$1,250.00
	ArcGIS Data Interoperability for ArcGIS GIS Server Standard Additional Core Staging Server Maintenance	\$313.00
5	ArcGIS Data Interoperability for ArcGIS GIS Server - Staging Term License Prices	
	ArcGIS Data Interoperability for ArcGIS GIS Server Advanced (Windows) Up to Four Cores Staging Server 365 Day Term License	\$2,969.00
	ArcGIS Data Interoperability for ArcGIS GIS Server Advanced (Windows) Up to Four Cores Staging Server 90 Day Term License	\$1,485.00
	ArcGIS Data Interoperability for ArcGIS GIS Server Advanced (Windows) Up to Four Cores Staging Server 30 Day Term License	\$594.00
	ArcGIS Data Interoperability for ArcGIS GIS Server Advanced (Windows) Additional Core Staging Server 365 Day Term License	\$742.00
	ArcGIS Data Interoperability for ArcGIS GIS Server Advanced (Windows) Additional Core Staging Server 90 Day Term License	\$372.00
	ArcGIS Data Interoperability for ArcGIS GIS Server Advanced (Windows) Additional Core Staging Server 30 Day Term License	\$148.00
	ArcGIS Data Interoperability for ArcGIS GIS Server Standard (Windows) Up to Four Cores Staging Server 365 Day Term License	\$2,969.00
	ArcGIS Data Interoperability for ArcGIS GIS Server Standard (Windows) Up to Four Cores Staging Server 90 Day Term License	\$1,485.00
	ArcGIS Data Interoperability for ArcGIS GIS Server Standard (Windows) Up to Four Cores Staging Server 30 Day Term License	\$594.00
	ArcGIS Data Interoperability for ArcGIS GIS Server Standard (Windows) Additional Core Staging Server 365 Day Term License	\$742.00
	ArcGIS Data Interoperability for ArcGIS GIS Server Standard (Windows) Additional Core Staging Server 90 Day Term License	\$372.00
	ArcGIS Data Interoperability for ArcGIS GIS Server Standard (Windows) Additional Core Staging Server 30 Day Term License	\$148.00
5	ArcGIS Data Reviewer for ArcGIS GIS Server - Staging Perpetual License Prices	
	ArcGIS Data Reviewer for ArcGIS GIS Server Advanced (Windows) Up to Four Cores Staging Server License	\$4,885.00
	ArcGIS Data Reviewer for ArcGIS GIS Server Advanced (Windows) Additional Core Staging Server License	\$1,222.00
	ArcGIS Data Reviewer for ArcGIS GIS Server Standard (Windows) Up to Four Cores Staging Server License	\$4,885.00
	ArcGIS Data Reviewer for ArcGIS GIS Server Standard (Windows) Additional Core Staging Server License	\$1,222.00

	License	
5	ArcGIS Data Reviewer for ArcGIS GIS Server - Staging Maintenance Prices	
	ArcGIS Data Reviewer for ArcGIS GIS Server Advanced (Windows) Up to Four Cores Staging Server Maintenance	\$1,250.00
	ArcGIS Data Reviewer for ArcGIS GIS Server Advanced (Windows) Additional Core Staging Server Maintenance	\$313.00
	ArcGIS Data Reviewer for ArcGIS GIS Server Standard (Windows) Up to Four Cores Staging Server Maintenance	\$1,250.00
	ArcGIS Data Reviewer for ArcGIS GIS Server Standard (Windows) Additional Core Staging Server Maintenance	\$313.00
5	ArcGIS Data Reviewer for ArcGIS GIS Server - Staging Term License Prices	
	ArcGIS Data Reviewer for ArcGIS GIS Server Advanced (Windows) Up to Four Cores Staging Server 365 Day Term License	\$2,969.00
	ArcGIS Data Reviewer for ArcGIS GIS Server Advanced (Windows) Up to Four Cores Staging Server 90 Day Term License	\$1,485.00
	ArcGIS Data Reviewer for ArcGIS GIS Server Advanced (Windows) Up to Four Cores Staging Server 30 Day Term License	\$594.00
	ArcGIS Data Reviewer for ArcGIS GIS Server Advanced (Windows) Additional Core Staging Server 365 Day Term License	\$742.00
	ArcGIS Data Reviewer for ArcGIS GIS Server Advanced (Windows) Additional Core Staging Server 90 Day Term License	\$372.00
	ArcGIS Data Reviewer for ArcGIS GIS Server Advanced (Windows) Additional Core Staging Server 30 Day Term License	\$148.00
	ArcGIS Data Reviewer for ArcGIS GIS Server Standard (Windows) Up to Four Cores Staging Server 365 Day Term License	\$2,969.00
	ArcGIS Data Reviewer for ArcGIS GIS Server Standard (Windows) Up to Four Cores Staging Server 90 Day Term License	\$1,485.00
	ArcGIS Data Reviewer for ArcGIS GIS Server Standard (Windows) Up to Four Cores Staging Server 30 Day Term License	\$594.00
	ArcGIS Data Reviewer for ArcGIS GIS Server Standard (Windows) Additional Core Staging Server 365 Day Term License	\$742.00
	ArcGIS Data Reviewer for ArcGIS GIS Server Standard (Windows) Additional Core Staging Server 90 Day Term License	\$372.00
	ArcGIS Data Reviewer for ArcGIS GIS Server Standard (Windows) Additional Core Staging Server 30 Day Term License	\$148.00
5	ArcGIS Network Analyst for ArcGIS GIS Server - Staging Perpetual License Prices	
	ArcGIS Network Analyst for ArcGIS GIS Server Standard (Windows) Up to Four Cores Staging Server License	\$4,885.00
	ArcGIS Network Analyst for ArcGIS GIS Server Standard (Windows) Additional Core Staging Server License	\$1,222.00
5	ArcGIS Network Analyst for ArcGIS GIS Server - Staging Maintenance Prices	
	ArcGIS Network Analyst for ArcGIS GIS Server Standard Up to Four Cores Staging Server Maintenance	\$1,250.00
	ArcGIS Network Analyst for ArcGIS GIS Server Standard Additional Core Staging Server Maintenance	\$313.00
5	ArcGIS Network Analyst for ArcGIS GIS Server - Staging Term License Prices	
	ArcGIS Network Analyst for ArcGIS GIS Server Standard (Windows) Up to Four Cores Staging Server 365 Day Term License	\$2,969.00

	ArcGIS Network Analyst for ArcGIS GIS Server Standard (Windows) Up to Four Cores Staging Server 90 Day Term License	\$1,485.00
	ArcGIS Network Analyst for ArcGIS GIS Server Standard (Windows) Up to Four Cores Staging Server 30 Day Term License	\$594.00
	ArcGIS Network Analyst for ArcGIS GIS Server Standard (Windows) Additional Core Staging Server 365 Day Term License	\$742.00
	ArcGIS Network Analyst for ArcGIS GIS Server Standard (Windows) Additional Core Staging Server 90 Day Term License	\$372.00
	ArcGIS Network Analyst for ArcGIS GIS Server Standard (Windows) Additional Core Staging Server 30 Day Term License	\$148.00
5	ArcGIS Pipeline Referencing for ArcGIS GIS Server - Staging Perpetual License Prices	
	ArcGIS Pipeline Referencing for ArcGIS GIS Server Advanced (Windows) Up to Four Cores Staging Server License	\$4,885.00
	ArcGIS Pipeline Referencing for ArcGIS GIS Server Advanced (Windows) Additional Core Staging Server License	\$1,222.00
	ArcGIS Pipeline Referencing for ArcGIS GIS Server Standard (Windows) Up to Four Cores Staging Server License	\$4,885.00
	ArcGIS Pipeline Referencing for ArcGIS GIS Server Standard (Windows) Additional Core Staging Server License	\$1,222.00
5	ArcGIS Pipeline Referencing for ArcGIS GIS Server - Staging Maintenance Prices	
	ArcGIS Pipeline Referencing for ArcGIS GIS Server Advanced (Windows) Up to Four Cores Staging Server Maintenance	\$1,250.00
	ArcGIS Pipeline Referencing for ArcGIS GIS Server Advanced (Windows) Additional Core Staging Server Maintenance	\$313.00
	ArcGIS Pipeline Referencing for ArcGIS GIS Server Standard (Windows) Up to Four Cores Staging Server Maintenance	\$1,250.00
	ArcGIS Pipeline Referencing for ArcGIS GIS Server Standard (Windows) Additional Core Staging Server Maintenance	\$313.00
5	ArcGIS Pipeline Referencing for ArcGIS GIS Server - Staging Term License Prices	
	ArcGIS Pipeline Referencing for ArcGIS GIS Server Advanced (Windows) Up to Four Cores Staging Server 365 Day Term License	\$2,969.00
	ArcGIS Pipeline Referencing for ArcGIS GIS Server Advanced (Windows) Up to Four Cores Staging Server 90 Day Term License	\$1,485.00
	ArcGIS Pipeline Referencing for ArcGIS GIS Server Advanced (Windows) Up to Four Cores Staging Server 30 Day Term License	\$594.00
	ArcGIS Pipeline Referencing for ArcGIS GIS Server Advanced (Windows) Additional Core Staging Server 365 Day Term License	\$742.00
	ArcGIS Pipeline Referencing for ArcGIS GIS Server Advanced (Windows) Additional Core Staging Server 90 Day Term License	\$372.00
	ArcGIS Pipeline Referencing for ArcGIS GIS Server Advanced (Windows) Additional Core Staging Server 30 Day Term License	\$148.00
	ArcGIS Pipeline Referencing for ArcGIS GIS Server Standard (Windows) Up to Four Cores Staging Server 365 Day Term License	\$2,969.00
	ArcGIS Pipeline Referencing for ArcGIS GIS Server Standard (Windows) Up to Four Cores Staging Server 90 Day Term License	\$1,485.00
	ArcGIS Pipeline Referencing for ArcGIS GIS Server Standard (Windows) Up to Four Cores Staging Server 30 Day Term License	\$594.00

	ArcGIS Pipeline Referencing for ArcGIS GIS Server Standard (Windows) Additional Core Staging Server 365 Day Term License	\$742.00
	ArcGIS Pipeline Referencing for ArcGIS GIS Server Standard (Windows) Additional Core Staging Server 90 Day Term License	\$372.00
	ArcGIS Pipeline Referencing for ArcGIS GIS Server Standard (Windows) Additional Core Staging Server 30 Day Term License	\$148.00
5	ArcGIS Workflow Manager for ArcGIS GIS Server - Staging Perpetual License Prices	
	ArcGIS Workflow Manager for ArcGIS GIS Server Advanced (Windows) Up to Four Cores Staging Server License	\$4,885.00
	ArcGIS Workflow Manager for ArcGIS GIS Server Advanced (Windows) Additional Core Staging License	\$1,222.00
	ArcGIS Workflow Manager for ArcGIS GIS Server Standard (Windows) Up to Four Cores Staging Server License	\$4,885.00
	ArcGIS Workflow Manager for ArcGIS GIS Server Standard (Windows) Additional Core Staging License	\$1,222.00
5	ArcGIS Workflow Manager for ArcGIS GIS Server - Staging Maintenance Prices	
	ArcGIS Workflow Manager for ArcGIS GIS Server Advanced Up to Four Cores Staging Server Maintenance	\$1,250.00
	ArcGIS Workflow Manager for ArcGIS GIS Server Advanced Additional Core Staging Maintenance	\$313.00
	ArcGIS Workflow Manager for ArcGIS GIS Server Standard Up to Four Cores Staging Server Maintenance	\$1,250.00
	ArcGIS Workflow Manager for ArcGIS GIS Server Standard Additional Core Staging Maintenance	\$313.00
5	ArcGIS Workflow Manager for ArcGIS GIS Server - Staging Term License Prices	
	ArcGIS Workflow Manager for ArcGIS GIS Server Advanced (Windows) Up to Four Cores Staging Server 365 Day Term License	\$2,969.00
	ArcGIS Workflow Manager for ArcGIS GIS Server Advanced (Windows) Up to Four Cores Staging Server 90 Day Term License	\$1,485.00
	ArcGIS Workflow Manager for ArcGIS GIS Server Advanced (Windows) Up to Four Cores Staging Server 30 Day Term License	\$594.00
	ArcGIS Workflow Manager for ArcGIS GIS Server Advanced (Windows) Additional Core Staging Server 365 Day Term License	\$742.00
	ArcGIS Workflow Manager for ArcGIS GIS Server Advanced (Windows) Additional Core Staging Server 90 Day Term License	\$372.00
	ArcGIS Workflow Manager for ArcGIS GIS Server Advanced (Windows) Additional Core Staging Server 30 Day Term License	\$148.00
	ArcGIS Workflow Manager for ArcGIS GIS Server Standard (Windows) Additional Core Staging Server 365 Day Term License	\$742.00
	ArcGIS Workflow Manager for ArcGIS GIS Server Standard (Windows) Additional Core Staging Server 90 Day Term License	\$372.00
	ArcGIS Workflow Manager for ArcGIS GIS Server Standard (Windows) Additional Core Staging Server 30 Day Term License	\$148.00
	ArcGIS Workflow Manager for ArcGIS GIS Server Standard (Windows) Up to Four Cores Staging Server 365 Day Term License	\$2,969.00
	ArcGIS Workflow Manager for ArcGIS GIS Server Standard (Windows) Up to Four Cores Staging Server 90 Day Term License	\$1,485.00
	ArcGIS Workflow Manager for ArcGIS GIS Server Standard (Windows) Up to Four Cores Staging Server 30 Day Term License	\$594.00
5	ArcGIS for Maritime for ArcGIS GIS Server - Staging Perpetual License Prices	
	ArcGIS for Maritime for ArcGIS GIS Server Advanced (Windows) Up to Four Cores Staging Server	\$4,885.00

	License	
	ArcGIS for Maritime for ArcGIS GIS Server Advanced (Windows) Additional Core Staging Server License	\$1,222.00
	ArcGIS for Maritime for ArcGIS GIS Server Standard (Windows) Up to Four Cores Staging Server License	\$4,885.00
	ArcGIS for Maritime for ArcGIS GIS Server Standard (Windows) Additional Core Staging Server License	\$1,222.00
5	ArcGIS for Maritime for ArcGIS GIS Server - Staging Maintenance Prices	
	ArcGIS for Maritime for ArcGIS GIS Server Advanced (Windows) Up to Four Cores Staging Server Maintenance	\$1,250.00
	ArcGIS for Maritime for ArcGIS GIS Server Advanced (Windows) Additional Core Staging Server Maintenance	\$313.00
	ArcGIS for Maritime for ArcGIS GIS Server Standard (Windows) Up to Four Cores Staging Server Maintenance	\$1,250.00
	ArcGIS for Maritime for ArcGIS GIS Server Standard (Windows) Additional Core Staging Server Maintenance	\$313.00
5	ArcGIS for Maritime for ArcGIS GIS Server - Staging Term License Prices	
	ArcGIS for Maritime for ArcGIS GIS Server Advanced (Windows) Up to Four Cores Staging Server 365 Day Term License	\$2,969.00
	ArcGIS for Maritime for ArcGIS GIS Server Advanced (Windows) Up to Four Cores Staging Server 90 Day Term License	\$1,485.00
	ArcGIS for Maritime for ArcGIS GIS Server Advanced (Windows) Up to Four Cores Staging Server 30 Day Term License	\$594.00
	ArcGIS for Maritime for ArcGIS GIS Server Advanced (Windows) Additional Core Staging Server 365 Day Term License	\$742.00
	ArcGIS for Maritime for ArcGIS GIS Server Advanced (Windows) Additional Core Staging Server 90 Day Term License	\$372.00
	ArcGIS for Maritime for ArcGIS GIS Server Advanced (Windows) Additional Core Staging Server 30 Day Term License	\$148.00
	ArcGIS for Maritime for ArcGIS GIS Server Standard (Windows) Up to Four Cores Staging Server 365 Day Term License	\$2,969.00
	ArcGIS for Maritime for ArcGIS GIS Server Standard (Windows) Up to Four Cores Staging Server 90 Day Term License	\$1,485.00
	ArcGIS for Maritime for ArcGIS GIS Server Standard (Windows) Up to Four Cores Staging Server 30 Day Term License	\$594.00
	ArcGIS for Maritime for ArcGIS GIS Server Standard (Windows) Additional Core Staging Server 365 Day Term License	\$742.00
	ArcGIS for Maritime for ArcGIS GIS Server Standard (Windows) Additional Core Staging Server 90 Day Term License	\$372.00
	ArcGIS for Maritime for ArcGIS GIS Server Standard (Windows) Additional Core Staging Server 30 Day Term License	\$148.00
5	Esri Defense Mapping for ArcGIS GIS Server - Staging Perpetual License Prices	
	Esri Defense Mapping for ArcGIS GIS Server Advanced (Windows) Up to Four Cores Staging Server License	\$4,885.00
	Esri Defense Mapping for ArcGIS GIS Server Advanced (Windows) Additional Core Staging Server License	\$1,222.00
5	Esri Defense Mapping for ArcGIS GIS Server - Staging Maintenance Prices	
	Esri Defense Mapping for ArcGIS GIS Server Advanced (Windows) Additional Core Staging Server Maintenance	\$313.00

	Esri Defense Mapping for ArcGIS GIS Server Advanced (Windows) Up to Four Cores Staging Server Maintenance	\$1,250.00
5	ArcGIS Defense Mapping for ArcGIS GIS Server - Staging Term License Prices	
	Esri Defense Mapping for ArcGIS GIS Server Advanced (Windows) Up to Four Cores Staging Server 365 Day Term License	\$2,969.00
	Esri Defense Mapping for ArcGIS GIS Server Advanced (Windows) Up to Four Cores Staging Server 90 Day Term License	\$1,485.00
	Esri Defense Mapping for ArcGIS GIS Server Advanced (Windows) Up to Four Cores Staging Server 30 Day Term License	\$594.00
	Esri Defense Mapping for ArcGIS GIS Server Advanced (Windows) Additional Core Staging Server 365 Day Term License	\$742.00
	Esri Defense Mapping for ArcGIS GIS Server Advanced (Windows) Additional Core Staging Server 90 Day Term License	\$372.00
	Esri Defense Mapping for ArcGIS GIS Server Advanced (Windows) Additional Core Staging Server 30 Day Term License	\$148.00
5	Esri Production Mapping for ArcGIS GIS Server - Staging Perpetual License Prices	
	Esri Production Mapping for ArcGIS GIS Server Advanced (Windows) Up to Four Cores Staging Server License	\$4,885.00
	Esri Production Mapping for ArcGIS GIS Server Advanced (Windows) Additional Core Staging Server License	\$1,222.00
	Esri Production Mapping for ArcGIS GIS Server Standard (Windows) Up to Four Cores Staging Server License	\$4,885.00
	Esri Production Mapping for ArcGIS GIS Server Standard (Windows) Additional Core Staging Server License	\$1,222.00
5	Esri Production Mapping for ArcGIS GIS Server - Staging Maintenance Prices	
	Esri Production Mapping for ArcGIS GIS Server Advanced (Windows) Up to Four Cores Staging Server Maintenance	\$1,250.00
	Esri Production Mapping for ArcGIS GIS Server Advanced (Windows) Additional Core Staging Server Maintenance	\$313.00
	Esri Production Mapping for ArcGIS GIS Server Standard (Windows) Up to Four Cores Staging Server Maintenance	\$1,250.00
	Esri Production Mapping for ArcGIS GIS Server Standard (Windows) Additional Core Staging Server Maintenance	\$313.00
5	Esri Production Mapping for ArcGIS GIS Server - Staging Term License Prices	
	Esri Production Mapping for ArcGIS GIS Server Advanced (Windows) Up to Four Cores Staging Server 365 Day Term License	\$2,969.00
	Esri Production Mapping for ArcGIS GIS Server Advanced (Windows) Up to Four Cores Staging Server 90 Day Term License	\$1,485.00
	Esri Production Mapping for ArcGIS GIS Server Advanced (Windows) Up to Four Cores Staging Server 30 Day Term License	\$594.00
	Esri Production Mapping for ArcGIS GIS Server Advanced (Windows) Additional Core Staging Server 365 Day Term License	\$742.00
	Esri Production Mapping for ArcGIS GIS Server Advanced (Windows) Additional Core Staging Server 90 Day Term License	\$372.00
	Esri Production Mapping for ArcGIS GIS Server Advanced (Windows) Additional Core Staging Server 30 Day Term License	\$148.00

	Esri Production Mapping for ArcGIS GIS Server Standard (Windows) Up to Four Cores Staging Server 365 Day Term License	\$2,969.00
	Esri Production Mapping for ArcGIS GIS Server Standard (Windows) Up to Four Cores Staging Server 90 Day Term License	\$1,485.00
	Esri Production Mapping for ArcGIS GIS Server Standard (Windows) Up to Four Cores Staging Server 30 Day Term License	\$594.00
	Esri Production Mapping for ArcGIS GIS Server Standard (Windows) Additional Core Staging Server 365 Day Term License	\$742.00
	Esri Production Mapping for ArcGIS GIS Server Standard (Windows) Additional Core Staging Server 90 Day Term License	\$372.00
	Esri Production Mapping for ArcGIS GIS Server Standard (Windows) Additional Core Staging Server 30 Day Term License	\$148.00
5	Esri Roads and Highways for ArcGIS GIS Server - Staging Perpetual License Prices	
	Esri Roads and Highways for ArcGIS GIS Server Advanced (Windows) Up to Four Cores Staging Server License	\$4,885.00
	Esri Roads and Highways for ArcGIS GIS Server Advanced (Windows) Additional Core Staging Server License	\$1,222.00
	Esri Roads and Highways for ArcGIS GIS Server Standard (Windows) Up to Four Cores Staging Server License	\$4,885.00
	Esri Roads and Highways for ArcGIS GIS Server Standard (Windows) Additional Core Staging Server License	\$1,222.00
5	Esri Roads and Highways for ArcGIS GIS Server - Staging Maintenance Prices	
	Esri Roads and Highways for ArcGIS GIS Server Advanced (Windows) Up to Four Cores Staging Server Maintenance	\$1,250.00
	Esri Roads and Highways for ArcGIS GIS Server Advanced (Windows) Additional Core Staging Server Maintenance	\$313.00
	Esri Roads and Highways for ArcGIS GIS Server Standard (Windows) Up to Four Cores Staging Server Maintenance	\$1,250.00
	Esri Roads and Highways for ArcGIS GIS Server Standard (Windows) Additional Core Staging Server Maintenance	\$313.00
5	Esri Roads and Highways for ArcGIS GIS Server - Staging Term License Prices	
	Esri Roads and Highways for ArcGIS GIS Server Advanced (Windows) Up to Four Cores Staging Server 365 Day Term License	\$2,969.00
	Esri Roads and Highways for ArcGIS GIS Server Advanced (Windows) Up to Four Cores Staging Server 90 Day Term License	\$1,485.00
	Esri Roads and Highways for ArcGIS GIS Server Advanced (Windows) Up to Four Cores Staging Server 30 Day Term License	\$594.00
	Esri Roads and Highways for ArcGIS GIS Server Advanced (Windows) Additional Core Staging Server 365 Day Term License	\$742.00
	Esri Roads and Highways for ArcGIS GIS Server Advanced (Windows) Additional Core Staging Server 90 Day Term License	\$372.00
	Esri Roads and Highways for ArcGIS GIS Server Advanced (Windows) Additional Core Staging Server 30 Day Term License	\$148.00
	Esri Roads and Highways for ArcGIS GIS Server Standard (Windows) Up to Four Cores Staging Server 365 Day Term License	\$2,969.00
	Esri Roads and Highways for ArcGIS GIS Server Standard (Windows) Up to Four Cores Staging Server 90 Day Term License	\$1,485.00

	Esri Roads and Highways for ArcGIS GIS Server Standard (Windows) Up to Four Cores Staging Server 30 Day Term License	\$594.00
	Esri Roads and Highways for ArcGIS GIS Server Standard (Windows) Additional Core Staging Server 365 Day Term License	\$742.00
	Esri Roads and Highways for ArcGIS GIS Server Standard (Windows) Additional Core Staging Server 90 Day Term License	\$372.00
	Esri Roads and Highways for ArcGIS GIS Server Standard (Windows) Additional Core Staging Server 30 Day Term License	\$148.00
5	ArcGIS Utility Network Management - Staging Perpetual License Prices	
	ArcGIS Utility Network Management for ArcGIS GIS Staging Server Advanced (Windows) Up to Four Cores License	\$4,885.00
	ArcGIS Utility Network Management for ArcGIS GIS Staging Server Advanced (Windows) Additional Core License	\$1,222.00
	ArcGIS Utility Network Management for ArcGIS GIS Staging Server Standard (Windows) Up to Four Cores License	\$4,885.00
	ArcGIS Utility Network Management for ArcGIS GIS Staging Server Standard (Windows) Additional Core License	\$1,222.00
5	ArcGIS Utility Network Management - Staging Maintenance Prices	
	ArcGIS Utility Network Management for ArcGIS GIS Staging Server Advanced Up to Four Cores Maintenance	\$1,250.00
	ArcGIS Utility Network Management for ArcGIS GIS Staging Server Advanced Additional Core Maintenance	\$313.00
	ArcGIS Utility Network Management for ArcGIS GIS Staging Server Standard Up to Four Cores Maintenance	\$1,250.00
	ArcGIS Utility Network Management for ArcGIS GIS Staging Server Standard Additional Core Maintenance	\$313.00
5	ArcGIS Utility Network Management - Staging Term License Prices	
	ArcGIS Utility Network Management for ArcGIS GIS Staging Server Advanced (Windows) Up to Four Cores 365 Day Term License	\$2,969.00
	ArcGIS Utility Network Management for ArcGIS GIS Staging Server Advanced (Windows) Up to Four Cores 90 Day Term License	\$1,485.00
	ArcGIS Utility Network Management for ArcGIS GIS Staging Server Advanced (Windows) Up to Four Cores 30 Day Term License	\$594.00
	ArcGIS Utility Network Management for ArcGIS GIS Staging Server Advanced (Windows) Additional Core 365 Day Term License	\$742.00
	ArcGIS Utility Network Management for ArcGIS GIS Staging Server Advanced (Windows) Additional Core 90 Day Term License	\$372.00
	ArcGIS Utility Network Management for ArcGIS GIS Staging Server Advanced (Windows) Additional Core 30 Day Term License	\$148.00
	ArcGIS Utility Network Management for ArcGIS GIS Staging Server Standard (Windows) Up to Four Cores 365 Day Term License	\$2,969.00
	ArcGIS Utility Network Management for ArcGIS GIS Staging Server Standard (Windows) Up to Four Cores 90 Day Term License	\$1,485.00
	ArcGIS Utility Network Management for ArcGIS GIS Staging Server Standard (Windows) Up to Four Cores 30 Day Term License	\$594.00
	ArcGIS Utility Network Management for ArcGIS GIS Staging Server Standard (Windows) Additional Core 365 Day Term License	\$742.00

	ArcGIS Utility Network Management for ArcGIS GIS Staging Server Standard (Windows) Additional Core 90 Day Term License	\$372.00
	ArcGIS Utility Network Management for ArcGIS GIS Staging Server Standard (Windows) Additional Core 30 Day Term License	\$148.00
5	ArcGIS Enterprise Server from ArcGIS Enterprise Server Upgrades - Staging Server - Perpetual License Prices	
	ArcGIS Enterprise Advanced Staging Server (Windows) Up to Four Cores upgrade from ArcGIS Enterprise Standard Staging Server	\$9,771.00
5	ArcGIS Enterprise from ArcGIS GIS Server Upgrades - Staging Server - Perpetual License Prices	
	ArcGIS Enterprise Advanced Staging Server (Windows) Up to Four Cores Upgrade from ArcGIS GIS Server Basic Staging Server	\$14,847.00
	ArcGIS Enterprise Standard Staging Server (Windows) Up to Four Cores Upgrade from ArcGIS GIS Server Basic Staging Server	\$4,885.00
5	ArcGIS GIS Server from ArcGIS GIS Server - Staging Server - Perpetual License Prices	
	ArcGIS GIS Server Advanced Staging Server (Windows) Up to Four Cores Upgrade from ArcGIS GIS Server Standard Staging Server	\$9,771.00
	ArcGIS GIS Server Advanced Staging Server (Windows) Additional Cores Upgrade from ArcGIS GIS Server Standard Staging Server	\$2,443.00
	ArcGIS GIS Server Advanced Staging Server (Windows) Up to Four Cores Upgrade from ArcGIS GIS Server Basic Staging Server	\$14,847.00
	ArcGIS GIS Server Advanced Staging Server (Windows) Additional Cores Upgrade from ArcGIS GIS Server Basic Staging Server	\$3,712.00
	ArcGIS GIS Server Standard Staging Server (Windows) Up to Four Cores Upgrade from ArcGIS GIS Server Basic Staging Server	\$4,885.00
	ArcGIS GIS Server Standard Staging Server (Windows) Additional Cores Upgrade from ArcGIS GIS Server Basic Staging Server	\$1,222.00
ArcGIS Enterprise Additional Capability Servers - Staging Servers		
5	ArcGIS GeoAnalytics Server - Staging Perpetual License Prices	
	ArcGIS GeoAnalytics Server (Windows) Up to Four Cores Staging Server License	\$9,771.00
	ArcGIS GeoAnalytics Server (Windows) Additional Core (up to 32 per server) Staging Server License	\$2,443.00
	ArcGIS GeoAnalytics Server (Windows) Additional Core (more than 32 per Server) Staging Server License	\$1,222.00
5	ArcGIS GeoAnalytics Server - Staging Maintenance Prices	
	ArcGIS GeoAnalytics Server Up to Four Cores Staging Server Maintenance	\$2,500.00
	ArcGIS GeoAnalytics Server Additional Core (up to 32 per server) Staging Server Maintenance	\$625.00
	ArcGIS GeoAnalytics Server Additional Core (more than 32 per Server) Staging Server Maintenance	\$313.00
5	ArcGIS GeoAnalytics Server - Staging Term License Prices	
	ArcGIS GeoAnalytics Server (Windows) Up to Four Cores Staging Server 365 Day Term License	\$5,939.00
	ArcGIS GeoAnalytics Server (Windows) Up to Four Cores Staging Server 90 Day Term License	\$2,969.00
	ArcGIS GeoAnalytics Server (Windows) Up to Four Cores Staging Server 30 Day Term License	\$1,138.00
	ArcGIS GeoAnalytics Server (Windows) Additional Core (up to 32 per server) Staging Server 365 Day Term License	\$1,485.00
	ArcGIS GeoAnalytics Server (Windows) Additional Core (up to 32 per server) Staging Server 90 Day Term License	\$742.00
	ArcGIS GeoAnalytics Server (Windows) Additional Core (up to 32 per server) Staging Server 30 Day Term License	\$284.00

	ArcGIS GeoAnalytics Server (Windows) Additional Core (more than 32 per Server) Staging Server 365 Day Term License	\$742.00
	ArcGIS GeoAnalytics Server (Windows) Additional Core (more than 32 per Server) Staging Server 90 Day Term License	\$372.00
	ArcGIS GeoAnalytics Server (Windows) Additional Core (more than 32 per Server) Staging Server 30 Day Term License	\$141.00
5	ArcGIS GeoEvent Server - Staging Perpetual License Prices	
	ArcGIS GeoEvent Server (Windows) Up to Four Cores Staging Server License	\$9,771.00
	ArcGIS GeoEvent Server (Windows) Additional Core (up to 32 per server) Staging Server License	\$2,443.00
	ArcGIS GeoEvent Server (Windows) Additional Core (more than 32 per Server) Staging Server License	\$1,222.00
5	ArcGIS GeoEvent Server - Staging Maintenance Prices	
	ArcGIS GeoEvent Server Up to Four Cores Staging Server Maintenance	\$2,500.00
	ArcGIS GeoEvent Server Additional Core (up to 32 per server) Staging Server Maintenance	\$625.00
	ArcGIS GeoEvent Server Additional Core (more than 32 per Server) Staging Server Maintenance	\$313.00
5	ArcGIS GeoEvent Server - Staging Term License Prices	
	ArcGIS GeoEvent Server (Windows) Up to Four Cores Staging Server 365 Day Term License	\$5,939.00
	ArcGIS GeoEvent Server (Windows) Up to Four Cores Staging Server 90 Day Term License	\$2,969.00
	ArcGIS GeoEvent Server (Windows) Up to Four Cores Staging Server 30 Day Term License	\$1,138.00
	ArcGIS GeoEvent Server (Windows) Additional Core (up to 32 per server) Staging Server 365 Day Term License	\$1,485.00
	ArcGIS GeoEvent Server (Windows) Additional Core (up to 32 per server) Staging Server 90 Day Term License	\$742.00
	ArcGIS GeoEvent Server (Windows) Additional Core (up to 32 per server) Staging Server 30 Day Term License	\$284.00
	ArcGIS GeoEvent Server (Windows) Additional Core (more than 32 per Server) Staging Server 365 Day Term License	\$742.00
	ArcGIS GeoEvent Server (Windows) Additional Core (more than 32 per Server) Staging Server 90 Day Term License	\$372.00
	ArcGIS GeoEvent Server (Windows) Additional Core (more than 32 per Server) Staging Server 30 Day Term License	\$141.00
5	ArcGIS Image Server - Staging Perpetual License Prices	
	ArcGIS Image Server (Windows) Up to Four Cores Staging Server License	\$9,771.00
	ArcGIS Image Server (Windows) Additional Core (up to 32 per server) Staging Server License	\$2,443.00
	ArcGIS Image Server (Windows) Additional Core (more than 32 per Server) Staging Server License	\$1,222.00
5	ArcGIS Image Server - Staging Maintenance Prices	
	ArcGIS Image Server Up to Four Cores Staging Server Maintenance	\$2,500.00
	ArcGIS Image Server Additional Core (up to 32 per server) Staging Server Maintenance	\$625.00
	ArcGIS Image Server Additional Core (more than 32 per Server) Staging Server Maintenance	\$313.00
5	ArcGIS Image Server - Staging Term License Prices	
	ArcGIS Image Server (Windows) Up to Four Cores Staging Server 365 Day Term License	\$5,939.00
	ArcGIS Image Server (Windows) Up to Four Cores Staging Server 90 Day Term License	\$2,969.00
	ArcGIS Image Server (Windows) Up to Four Cores Staging Server 30 Day Term License	\$1,138.00
	ArcGIS Image Server (Windows) Additional Core (up to 32 per server) Staging Server 365 Day Term License	\$1,485.00

	ArcGIS Image Server (Windows) Additional Core (up to 32 per server) Staging Server 90 Day Term License	\$742.00
	ArcGIS Image Server (Windows) Additional Core (up to 32 per server) Staging Server 30 Day Term License	\$284.00
	ArcGIS Image Server (Windows) Additional Core (more than 32 per Server) Staging Server 365 Day Term License	\$742.00
	ArcGIS Image Server (Windows) Additional Core (more than 32 per Server) Staging Server 90 Day Term License	\$372.00
	ArcGIS Image Server (Windows) Additional Core (more than 32 per Server) Staging Server 30 Day Term License	\$141.00
ArcGIS Enterprise Named Users and Apps		
6	ArcGIS Enterprise Named Users - Perpetual License Prices	
	ArcGIS Enterprise Standard or Advanced Named User Level 2 Perpetual License	\$2,000.00
	ArcGIS Enterprise Workgroup Standard Named User Level 2 Perpetual License	\$2,000.00
	ArcGIS Enterprise Standard or Advanced Named User Level 2 Perpetual License (Pre-10.5 Pricing)	\$2,000.00
6	ArcGIS Enterprise Named Users - Maintenance License Prices	
	ArcGIS Enterprise Named User Level 2 Perpetual License - Annual Maintenance	\$500.00
	ArcGIS Enterprise Standard or Advanced Named User Level 2 - Annual Maintenance (Pre-10.5 Pricing)	\$500.00
	ArcGIS Enterprise Workgroup Standard Named User Level 2 - Annual Maintenance	\$500.00
6	ArcGIS Enterprise Named Users - Term License Prices	
	ArcGIS Enterprise Named User Level 2 Term License	\$500.00
	ArcGIS Enterprise Workgroup Standard Named User Level 2 Term License	\$500.00
	ArcGIS Enterprise Standard or Advanced Named User Level 2 Term License (Pre-10.5 pricing)	\$500.00
ArcGIS Apps for Enterprise		
6	Drone2Map for ArcGIS - Term License Prices	
	Drone2Map (for use with ArcGIS Enterprise) Term License	\$1,466.00
6	GeoPlanner for ArcGIS - Term and Perpetual License Prices	
	GeoPlanner for ArcGIS (for use with ArcGIS Enterprise) Term License	\$500.00
	GeoPlanner for ArcGIS (for use with ArcGIS Enterprise) Perpetual License	\$2,000.00
	GeoPlanner for ArcGIS (for use with ArcGIS Enterprise) Annual Maintenance	\$500.00
6	Insights for ArcGIS - Term and Perpetual License Prices	
	Insights for ArcGIS (for use with ArcGIS Enterprise) Term License	\$500.00
	Insights for ArcGIS (for use with ArcGIS Enterprise) Perpetual License	\$2,000.00
	Insights for ArcGIS (for use with ArcGIS Enterprise) Annual Maintenance	\$500.00
6	Navigator for ArcGIS - Term and Perpetual License Prices	
	Navigator for ArcGIS (for use with ArcGIS Enterprise) Term License	\$60.00
	Navigator for ArcGIS (for use with ArcGIS Enterprise) Perpetual License	\$200.00
	Navigator for ArcGIS (for use with ArcGIS Enterprise) Annual Maintenance	\$50.00
Online GIS		
7	ArcGIS Online User Types - Term License Prices	
	ArcGIS Online (Viewer) Named User Level 1 Term License	\$100.00
	ArcGIS Online (Creator) Named User Level 2 Term License	\$500.00
	ArcGIS Online (Creator) Named User Level 2 Term License (Pre-4.4 Pricing)	\$500.00

	ArcGIS Online Editor Term License	\$200.00
	ArcGIS Online Field Worker Term License	\$350.00
	ArcGIS Online GIS Professional Basic Term License	\$700.00
	ArcGIS Online GIS Professional Standard Term License	\$2,750.00
	ArcGIS Online GIS Professional Advanced Basic Term License	\$3,800.00
	ArcGIS Online Additional Service Credits—Block of 1,000	\$100.00
7	ArcGIS Apps for use with ArcGIS Online- Term Licenses	
	ArcGIS Pro Advanced	\$3,600.00
	ArcGIS Pro Basic	\$500.00
	ArcGIS Pro Standard	\$2,550.00
	Business Analyst Web App	\$100.00
	Collector for ArcGIS Online	\$60.00
	Community Analyst WebApp	\$100.00
	Drone2Map for ArcGIS Term License	\$1,500.00
	Esri Redistricting Online 1 Named User Annual Subscription	\$4,500.00
	GeoPlanner for ArcGIS	\$500.00
	Insights for ArcGIS	\$500.00
	Navigator for ArcGIS	\$60.00
	Survey123 for ArcGIS	\$60.00
	Workforce for ArcGIS	\$60.00
7	ArcGIS App Bundles - Term Licenses	
	Essential Apps Bundle	\$50.00
	Field Apps Bundle	\$150.00
	Office Apps Bundle	\$100.00
7	ArcGIS Apps Bundles - Term Licenses	
	ArcGIS 3D Analyst for ArcGIS Pro Online Term License	\$600.00
	ArcGIS Data Interoperability for ArcGIS Pro Online Term License	\$600.00
	ArcGIS Data Reviewer for ArcGIS Pro Online Term License	\$600.00
	ArcGIS Geostatistical Analyst for ArcGIS Pro Online Term License	\$600.00
	ArcGIS Network Analyst for ArcGIS Pro Online Term License	\$600.00
	ArcGIS Publisher for ArcGIS Pro Online Term License	\$600.00
	ArcGIS Spatial Analyst for ArcGIS Pro Online Term License	\$600.00
	ArcGIS Workflow Manager for ArcGIS Pro Standard or Advanced Online Term License	\$600.00
	ArcGIS Image Analyst for ArcGIS Pro Online Term License	\$600.00
	ArcGIS Pro Online Extensions Term License	\$1,800.00
	ArcGIS Pipeline Referencing for ArcGIS Pro Online Term License	\$6,000.00
ArcGIS Online Other		
7	Business Analyst Web App - Term License Prices	
	Esri Business Analyst WebApp - Annual Single Use Subscription	\$1,495.00
7	Premium Feature Data Store	
	ArcGIS Online Premium Feature Data Store M-1 Annual Term License	\$10,800.00

	ArcGIS Online Premium Feature Data Store M-2 Annual Term License	\$21,600.00
	ArcGIS Online Premium Feature Data Store M-3 Annual Term License	\$43,200.00
	ArcGIS Online Premium Feature Data Store M-1 Monthly Term License	\$1,000.00
	ArcGIS Online Premium Feature Data Store M-2 Monthly Term License	\$2,000.00
	ArcGIS Online Premium Feature Data Store M-3 Monthly Term License	\$4,000.00
7	ArcGIS Hub	
	ArcGIS Hub for ArcGIS Online Community Populations of 0 to 25,000 Term License	\$4,000.00
	ArcGIS Hub for ArcGIS Online Community Populations of 25,001 to 50,000 Term License	\$6,000.00
	ArcGIS Hub for ArcGIS Online Community Populations of 50,001 to 100,000 Term License	\$14,000.00
	ArcGIS Hub for ArcGIS Online Community Populations of 100,001 to 125,000 Term License	\$20,000.00
	ArcGIS Hub for ArcGIS Online Community Populations of 125,001 to 150,000 Term License	\$27,000.00
	ArcGIS Hub for ArcGIS Online Community Populations of 150,001 to 250,000 Term License	\$40,000.00
	ArcGIS Hub for ArcGIS Online Community Populations of 250,001 to 1,000,000 Term License	\$60,000.00
	ArcGIS Hub for ArcGIS Online Community Populations of more than 1,000,000 Term License	\$80,000.00
Business Analytics		
Business Analytics - U.S. State Options		
8	ArcGIS Business Analyst Desktop	
8	ArcGIS Business Analyst Desktop - Single and Concurrent Use - Perpetual License Prices	
	ArcGIS Business Analyst Desktop with US State Data Bundle Single Use License	\$9,630.00
	ArcGIS Business Analyst Desktop with US State Data Bundle Concurrent Use License	\$9,630.00
8	ArcGIS Business Analyst Desktop - Maintenance Prices	
	ArcGIS Business Analyst Desktop with US State Data Bundle Single Use Maintenance	\$8,560.00
	ArcGIS Business Analyst Desktop with US State Data Bundle Concurrent Use Maintenance	\$8,560.00
8	ArcGIS Business Analyst Desktop - Term License Prices	
	ArcGIS Business Analyst Desktop with US State Data Bundle Single Use Term License	\$8,370.00
8	ArcGIS Business Analyst Desktop with MPI Data - Single and Concurrent Use - Perpetual License Prices	
	ArcGIS Business Analyst Desktop with US State Data Bundle with MPI Data Single Use License	\$16,250.00
	ArcGIS Business Analyst Desktop with US State Data Bundle with MPI Data Concurrent Use License	\$16,250.00
8	ArcGIS Business Analyst Desktop with MPI Data - Maintenance Prices	
	ArcGIS Business Analyst Desktop with US State Data Bundle with MPI Data Single Use Maintenance	\$14,450.00
	ArcGIS Business Analyst Desktop with US State Data Bundle with MPI Data Concurrent Use Maintenance	\$14,450.00
8	ArcGIS Business Analyst Desktop with MPI Data - Term License Prices	
	ArcGIS Business Analyst Desktop with US State Data Bundle with MPI Data Single Use Term License	\$14,130.00
8	Extended Data Users US State Data Bundle for ArcGIS Business Analyst Desktop Data Users - Perpetual License Prices	
	Extended Data Users US State Data Bundle for ArcGIS Business Analyst Desktop Up to 5 Total Data Users License	\$9,360.00
	Extended Data Users US State Data Bundle for ArcGIS Business Analyst Desktop Up to 10 Total Data Users License	\$14,400.00
	Extended Data Users US State Data Bundle for ArcGIS Business Analyst Desktop Up to 15 Total Data Users License	\$17,280.00

	Extended Data Users US State Data Bundle for ArcGIS Business Analyst Desktop Up to 25 Total Data Users License	\$19,800.00
	Extended Data Users US State Data Bundle for ArcGIS Business Analyst Desktop Up to 50 Total Data Users License	\$23,400.00
	Extended Data Users US State Data Bundle for ArcGIS Business Analyst Desktop Up to 100 Total Data Users License	\$29,160.00
8	Extended Data Users US State Data Bundle for ArcGIS Business Analyst Desktop Data Users - Maintenance Prices	
	Extended Data Users US State Data Bundle for ArcGIS Business Analyst Desktop Up to 5 Total Data Users Maintenance	\$8,300.00
	Extended Data Users US State Data Bundle for ArcGIS Business Analyst Desktop Up to 10 Total Data Users Maintenance	\$12,800.00
	Extended Data Users US State Data Bundle for ArcGIS Business Analyst Desktop Up to 15 Total Data Users Maintenance	\$15,300.00
	Extended Data Users US State Data Bundle for ArcGIS Business Analyst Desktop Up to 25 Total Data Users Maintenance	\$17,600.00
	Extended Data Users US State Data Bundle for ArcGIS Business Analyst Desktop Up to 50 Total Data Users Maintenance	\$20,800.00
	Extended Data Users US State Data Bundle for ArcGIS Business Analyst Desktop Up to 100 Total Data Users Maintenance	\$25,900.00
8	Extended Data Users US State Data Bundle with MPI Data for ArcGIS Business Analyst Desktop and Server Data Users - Perpetual License Prices	
	Extended Data Users US State Data Bundle with MPI Data for ArcGIS Business Analyst Desktop and Server Up to 5 Total Data Users License	\$12,420.00
	Extended Data Users US State Data Bundle with MPI Data for ArcGIS Business Analyst Desktop and Server Up to 10 Total Data Users License	\$19,170.00
	Extended Data Users US State Data Bundle with MPI Data for ArcGIS Business Analyst Desktop and Server Up to 15 Total Data Users License	\$23,040.00
	Extended Data Users US State Data Bundle with MPI Data for ArcGIS Business Analyst Desktop and Server Up to 25 Total Data Users License	\$26,370.00
	Extended Data Users US State Data Bundle with MPI Data for ArcGIS Business Analyst Desktop and Server Up to 50 Total Data Users License	\$31,140.00
	Extended Data Users US State Data Bundle with MPI Data for ArcGIS Business Analyst Desktop and Server Up to 100 Total Data Users License	\$38,880.00
8	Extended Data Users US State Data Bundle with MPI Data for ArcGIS Business Analyst Desktop and Server Data Users - Maintenance Prices	
	Extended Data Users US State Data Bundle with MPI Data for ArcGIS Business Analyst Desktop and Server Up to 5 Total Data Users Maintenance	\$11,000.00
	Extended Data Users US State Data Bundle with MPI Data for ArcGIS Business Analyst Desktop and Server Up to 10 Total Data Users Maintenance	\$17,000.00
	Extended Data Users US State Data Bundle with MPI Data for ArcGIS Business Analyst Desktop and Server Up to 15 Total Data Users Maintenance	\$20,500.00
	Extended Data Users US State Data Bundle with MPI Data for ArcGIS Business Analyst Desktop and Server Up to 25 Total Data Users Maintenance	\$23,500.00
	Extended Data Users US State Data Bundle with MPI Data for ArcGIS Business Analyst Desktop and Server Up to 50 Total Data Users Maintenance	\$27,700.00
	Extended Data Users US State Data Bundle with MPI Data for ArcGIS Business Analyst Desktop and Server Up to 100 Total Data Users Maintenance	\$34,500.00

8	Extended Data Users for ArcGIS Business Analyst Desktop Data Users - Term Licenses	
8	Extended Data Users US State Data Bundle for ArcGIS Business Analyst Desktop Data Users Term License	
	Extended Data Users US State Data Bundle for ArcGIS Business Analyst Desktop Up to 5 Total Data Users Term License	\$8,100.00
	Extended Data Users US State Data Bundle for ArcGIS Business Analyst Desktop Up to 10 Total Data Users Term License	\$12,420.00
	Extended Data Users US State Data Bundle for ArcGIS Business Analyst Desktop Up to 15 Total Data Users Term License	\$14,940.00
	Extended Data Users US State Data Bundle for ArcGIS Business Analyst Desktop Up to 25 Total Data Users Term License	\$17,100.00
	Extended Data Users US State Data Bundle for ArcGIS Business Analyst Desktop Up to 50 Total Data Users Term License	\$20,250.00
	Extended Data Users US State Data Bundle for ArcGIS Business Analyst Desktop Up to 100 Total Data Users Term License	\$25,200.00
8	Extended Data Users for ArcGIS Business Analyst Desktop with MPI Data Users - Term Licenses	
	Extended Data Users US State Data Bundle with MPI Data for ArcGIS Business Analyst Desktop and Server Up to 5 Total Data Users Term License	\$10,800.00
	Extended Data Users US State Data Bundle with MPI Data for ArcGIS Business Analyst Desktop and Server Up to 10 Total Data Users Term License	\$16,650.00
	Extended Data Users US State Data Bundle with MPI Data for ArcGIS Business Analyst Desktop and Server Up to 15 Total Data Users Term License	\$19,980.00
	Extended Data Users US State Data Bundle with MPI Data for ArcGIS Business Analyst Desktop and Server Up to 25 Total Data Users Term License	\$22,860.00
	Extended Data Users US State Data Bundle with MPI Data for ArcGIS Business Analyst Desktop and Server Up to 50 Total Data Users Term License	\$27,000.00
	Extended Data Users US State Data Bundle with MPI Data for ArcGIS Business Analyst Desktop and Server Up to 100 Total Data Users Term License	\$33,660.00
Business Analytics - U.S. Regional Options		
8	ArcGIS Business Analyst Desktop	
8	ArcGIS Business Analyst Desktop - Single and Concurrent Use - Perpetual License Prices	
	ArcGIS Business Analyst Desktop with US Regional Data Bundle Single Use License	\$15,435.00
	ArcGIS Business Analyst Desktop with US Regional Data Bundle Concurrent Use License	\$15,435.00
8	ArcGIS Business Analyst Desktop - Maintenance Prices	
	ArcGIS Business Analyst Desktop with US Regional Data Bundle Single Use Maintenance	\$13,720.00
	ArcGIS Business Analyst Desktop with US Regional Data Bundle Concurrent Use Maintenance	\$13,720.00
8	ArcGIS Business Analyst Desktop - Term License Prices	
	ArcGIS Business Analyst Desktop with US Regional Data Bundle Single Use Term License	\$13,410.00
8	ArcGIS Business Analyst Desktop with MPI Data - Single and Concurrent Use - Perpetual License Prices	
	ArcGIS Business Analyst Desktop with US Regional Data Bundle with MPI Data Single Use License	\$23,535.00
	ArcGIS Business Analyst Desktop with US Regional Data Bundle with MPI Data Concurrent Use License	\$23,535.00
8	ArcGIS Business Analyst Desktop with MPI Data - Maintenance Prices	
	ArcGIS Business Analyst Desktop with US Regional Data Bundle with MPI Data Single Use Maintenance	\$20,920.00
	ArcGIS Business Analyst Desktop with US Regional Data Bundle with MPI Data Concurrent Use Maintenance	\$20,920.00

8	ArcGIS Business Analyst Desktop with MPI Data - Term License Prices	
	ArcGIS Business Analyst Desktop with US Regional Data Bundle with MPI Data Single Use Term License	\$20,430.00
8	Extended Data Users for US Regional Business Analyst Desktop Additional Data Users - Perpetual License Prices	
	Extended Data Users US Regional Data Bundle for ArcGIS Business Analyst Desktop Up to 5 Total Data Users License	\$14,040.00
	Extended Data Users US Regional Data Bundle for ArcGIS Business Analyst Desktop Up to 10 Total Data Users License	\$21,600.00
	Extended Data Users US Regional Data Bundle for ArcGIS Business Analyst Desktop Up to 15 Total Data Users License	\$25,920.00
	Extended Data Users US Regional Data Bundle for ArcGIS Business Analyst Desktop Up to 25 Total Data Users License	\$29,700.00
	Extended Data Users US Regional Data Bundle for ArcGIS Business Analyst Desktop Up to 50 Total Data Users License	\$35,100.00
	Extended Data Users US Regional Data Bundle for ArcGIS Business Analyst Desktop Up to 100 Total Data Users License	\$43,740.00
8	Extended Data Users for US Regional ArcGIS Business Analyst Desktop Additional Data Users - Maintenance Prices	
	Extended Data Users US Regional Data Bundle for ArcGIS Business Analyst Desktop Up to 5 Total Data Users Maintenance	\$12,500.00
	Extended Data Users US Regional Data Bundle for ArcGIS Business Analyst Desktop Up to 10 Total Data Users Maintenance	\$19,200.00
	Extended Data Users US Regional Data Bundle for ArcGIS Business Analyst Desktop Up to 15 Total Data Users Maintenance	\$23,000.00
	Extended Data Users US Regional Data Bundle for ArcGIS Business Analyst Desktop Up to 25 Total Data Users Maintenance	\$26,400.00
	Extended Data Users US Regional Data Bundle for ArcGIS Business Analyst Desktop Up to 50 Total Data Users Maintenance	\$31,200.00
	Extended Data Users US Regional Data Bundle for ArcGIS Business Analyst Desktop Up to 100 Total Data Users Maintenance	\$38,900.00
8	Extended Data Users US Regional Data Bundle with MPI Data for ArcGIS Business Analyst Desktop and Server Data Users - Perpetual License Prices	
	Extended Data Users US Regional Data Bundle with MPI Data for ArcGIS Business Analyst Desktop and Server Up to 5 Total Data Users License	\$18,630.00
	Extended Data Users US Regional Data Bundle with MPI Data for ArcGIS Business Analyst Desktop and Server Up to 10 Total Data Users License	\$28,800.00
	Extended Data Users US Regional Data Bundle with MPI Data for ArcGIS Business Analyst Desktop and Server Up to 15 Total Data Users License	\$34,560.00
	Extended Data Users US Regional Data Bundle with MPI Data for ArcGIS Business Analyst Desktop and Server Up to 25 Total Data Users License	\$39,600.00
	Extended Data Users US Regional Data Bundle with MPI Data for ArcGIS Business Analyst Desktop and Server Up to 50 Total Data Users License	\$46,800.00
	Extended Data Users US Regional Data Bundle with MPI Data for ArcGIS Business Analyst Desktop and Server Up to 100 Total Data Users License	\$58,320.00
8	Extended Data Users US Regional Data Bundle with MPI Data for ArcGIS Business Analyst Desktop and Server Data Users - Maintenance Prices	
	Extended Data Users US Regional Data Bundle with MPI Data for ArcGIS Business Analyst Desktop and Server Up to 5 Total Data Users Maintenance	\$16,600.00

	Extended Data Users US Regional Data Bundle with MPI Data for ArcGIS Business Analyst Desktop and Server Up to 10 Total Data Users Maintenance	\$25,600.00
	Extended Data Users US Regional Data Bundle with MPI Data for ArcGIS Business Analyst Desktop and Server Up to 15 Total Data Users Maintenance	\$30,700.00
	Extended Data Users US Regional Data Bundle with MPI Data for ArcGIS Business Analyst Desktop and Server Up to 25 Total Data Users Maintenance	\$35,200.00
	Extended Data Users US Regional Data Bundle with MPI Data for ArcGIS Business Analyst Desktop and Server Up to 50 Total Data Users Maintenance	\$41,600.00
	Extended Data Users US Regional Data Bundle with MPI Data for ArcGIS Business Analyst Desktop and Server Up to 100 Total Data Users Maintenance	\$51,800.00
8	Extended Data Users US Regional Data Bundle for ArcGIS Business Analyst Desktop Data Users - Term License Prices	
	Extended Data Users US Regional Data Bundle for ArcGIS Business Analyst Desktop Up to 5 Total Data Users Term License	\$12,150.00
	Extended Data Users US Regional Data Bundle for ArcGIS Business Analyst Desktop Up to 10 Total Data Users Term License	\$18,720.00
	Extended Data Users US Regional Data Bundle for ArcGIS Business Analyst Desktop Up to 15 Total Data Users Term License	\$22,500.00
	Extended Data Users US Regional Data Bundle for ArcGIS Business Analyst Desktop Up to 25 Total Data Users Term License	\$25,740.00
	Extended Data Users US Regional Data Bundle for ArcGIS Business Analyst Desktop Up to 50 Total Data Users Term License	\$30,420.00
	Extended Data Users US Regional Data Bundle for ArcGIS Business Analyst Desktop Up to 100 Total Data Users Term License	\$37,890.00
8	Extended Data Users US Regional Data Bundle with MPI Data for ArcGIS Business Analyst Desktop and Server Data Users - Term License Prices	
	Extended Data Users US Regional Data Bundle with MPI Data for ArcGIS Business Analyst Desktop and Server Up to 5 Total Data Users Term License	\$16,200.00
	Extended Data Users US Regional Data Bundle with MPI Data for ArcGIS Business Analyst Desktop and Server Up to 10 Total Data Users Term License	\$24,930.00
	Extended Data Users US Regional Data Bundle with MPI Data for ArcGIS Business Analyst Desktop and Server Up to 15 Total Data Users Term License	\$29,970.00
	Extended Data Users US Regional Data Bundle with MPI Data for ArcGIS Business Analyst Desktop and Server Up to 25 Total Data Users Term License	\$34,290.00
	Extended Data Users US Regional Data Bundle with MPI Data for ArcGIS Business Analyst Desktop and Server Up to 50 Total Data Users Term License	\$40,500.00
	Extended Data Users US Regional Data Bundle with MPI Data for ArcGIS Business Analyst Desktop and Server Up to 100 Total Data Users Term License	\$50,490.00
Mobile GIS		
9	ArcPad - Single Use - Perpetual License	
	ArcPad Single Use License	\$630.00
	ArcPad Single Use License with ArcPad StreetMap Premium TomTom Europe Street Data	\$630.00
	ArcPad Single Use License with ArcPad StreetMap Premium TomTom North America (USA and Canada) and Europe Street Data	\$630.00
	ArcPad Single Use License with ArcPad StreetMap Premium TomTom North America (USA and Canada) Street Data	\$630.00
	Annual Maintenance for ArcPad Single Use License	\$250.00

	ArcPad Single Use License Upgrade	\$245.00
	ArcPad Single Use License with ArcPad StreetMap Premium TomTom North America (USA and Canada) Street Data Upgrade	\$245.00
	ArcPad Single Use License with ArcPad StreetMap Premium TomTom Europe Street Data Upgrade	\$245.00
	ArcPad Single Use License with ArcPad StreetMap Premium TomTom North America (USA and Canada) and Europe Street Data Upgrade	\$245.00
Developer Technology		
10	ArcGIS Engine	
10	ArcGIS Engine - Concurrent Use and Single Use - Perpetual Licenses	
	ArcGIS Engine Single Use License	\$450.00
	ArcGIS Engine Concurrent Use License	\$1,125.00
	ArcGIS Engine Concurrent Use License Upgrade from ArcGIS Engine Single Use License	\$733.00
10	ArcGIS Engine - Maintenance	
	Annual Maintenance for ArcGIS Engine Single Use License (without extensions)	\$100.00
	Annual Maintenance for ArcGIS Engine Single Use License (with one or more extensions)	\$400.00
	Primary Maintenance for ArcGIS Engine Concurrent Use License	\$250.00
	Secondary Maintenance for ArcGIS Engine Concurrent Use License	\$185.00
10	ArcGIS Engine Extensions - Single Use - Perpetual Licenses	
	ArcGIS 3D Analyst for Engine Single Use License	\$900.00
	ArcGIS Spatial Analyst for Engine Single Use License	\$900.00
	ArcGIS Engine Geodatabase Update Single Use License	\$900.00
	ArcGIS Network Analyst for Engine Single Use License	\$900.00
	ArcGIS Schematics for Engine Single Use License	\$900.00
	ArcGIS Tracking Analyst for Engine Single Use License	\$900.00
	ArcGIS Data Interoperability for Engine Single Use License	\$900.00
10	ArcGIS Engine Extensions Concurrent Use - Perpetual Licenses	
	ArcGIS 3D Analyst for Engine Concurrent Use License	\$900.00
	ArcGIS Spatial Analyst for Engine Concurrent Use License	\$900.00
	ArcGIS Engine Geodatabase Update Concurrent Use License	\$900.00
	ArcGIS Network Analyst for Engine Concurrent Use License	\$900.00
	ArcGIS Schematics for Engine Concurrent Use License	\$900.00
	ArcGIS Tracking Analyst for Engine Concurrent Use License	\$900.00
	ArcGIS Data Interoperability for Engine Concurrent Use License	\$900.00
10	ArcGIS Engine Extensions Maintenance	
	Primary Maintenance for ArcGIS 3D Analyst for Engine Concurrent Use License	\$200.00
	Secondary Maintenance for ArcGIS 3D Analyst for Engine Concurrent Use License	\$150.00
	Primary Maintenance for ArcGIS Spatial Analyst for Engine Concurrent Use License	\$200.00
	Secondary Maintenance for ArcGIS Spatial Analyst for Engine Concurrent Use License	\$150.00
	Primary Maintenance for ArcGIS Engine Geodatabase Update Concurrent Use License	\$200.00
	Secondary Maintenance for ArcGIS Engine Geodatabase Update Concurrent Use License	\$150.00
	Primary Maintenance for ArcGIS Schematics for Engine Concurrent Use License	\$200.00
	Secondary Maintenance for ArcGIS Schematics for Engine Concurrent Use License	\$150.00

	Primary Maintenance for ArcGIS Network Analyst for Engine Concurrent Use License	\$200.00
	Secondary Maintenance for ArcGIS Network Analyst for Engine Concurrent Use License	\$150.00
	Primary Maintenance for ArcGIS Tracking Analyst for Engine Concurrent Use License	\$200.00
	Secondary Maintenance for ArcGIS Tracking Analyst for Engine Concurrent Use License	\$150.00
	Primary Maintenance for ArcGIS Data Interoperability for Engine Concurrent Use License	\$200.00
	Secondary Maintenance for ArcGIS Data Interoperability for Engine Concurrent Use License	\$150.00
10	ArcGIS Runtime Deployment Licenses - Perpetual Prices	
	ArcGIS Runtime Basic - 50 Pack (Level 2 Named User) Single Use Deployment License	\$4,885.00
	ArcGIS Runtime Standard - 25 Pack Single Use Deployment License	\$7,327.00
	ArcGIS Runtime Advanced - 5 Pack Single Use Deployment license	\$7,327.00
	ArcGIS Runtime Analysis Extension - 5 Pack Single Use Deployment license	\$4,885.00
10	ArcGIS Runtime Deployment Licenses - Maintenance Prices	
	ArcGIS Runtime Basic - 50 Pack (Level 2 Named User) Single Use Deployment Maintenance	\$1,000.00
	ArcGIS Runtime Standard - 25 Pack Single Use Deployment Maintenance	\$1,500.00
	ArcGIS Runtime Advanced - 5 Pack Single Use Deployment Maintenance	\$1,500.00
	ArcGIS Runtime Analysis Extension - 5 Pack Single Use Deployment Maintenance	\$1,000.00
10	StreetMap Premium for ArcGIS Runtime	
	StreetMap Premium for ArcGIS Runtime North America (USA, Canada, and Mexico) HERE 5 Pack Single Use Deployment Term License	\$2,000.00
10	ArcGIS Developer Subscription Plans - Single Use - Term License	
	ArcGIS Developer Subscription - Builder Plan	\$1,350.00
	ArcGIS Developer Subscription - Professional Plan	\$1,759.00
	ArcGIS Developer Subscription - Premium Plan	\$3,225.00
	ArcGIS Developer Subscription - Enterprise Plan	\$4,201.00
10	ArcGIS Online Developer Subscription	
	ArcGIS Online Developer - Plan Level 1 Subscription	\$20.00
	ArcGIS Online Developer - Plan Level 2 Subscription	\$90.00
	ArcGIS Online Developer - Plan Level 3 Subscription	\$200.00
	ArcGIS Online Developer - Plan Level 4 Subscription	\$500.00
	ArcGIS Online Developer - Plan Level 5 Subscription	\$1,000.00
	ArcGIS Online Developer - Plan Level 6 Subscription	\$2,000.00
	ArcGIS Online Developer - Plan Level 7 Subscription	\$4,000.00
StreetMap Data		
11	StreetMap Premium for ArcGIS HERE Data —North America	
11	StreetMap Premium for ArcGIS HERE Data—United States	
	United States—Full Use (per single use ArcGIS Desktop user/per year)	\$6,000.00
	United States—Full Use (per concurrent use ArcGIS Desktop user/per year)	\$15,000.00
	United States—Full Use (per ArcGIS Server Enterprise/per year)	\$75,000.00
	United States—Full Use (per additional 2 cores ArcGIS Server Enterprise/per year)	\$30,000.00
	United States—Display and Geocode (per single use ArcGIS Desktop user/per year)	\$3,000.00
	United States—Display and Geocode (per concurrent use ArcGIS Desktop user/per year)	\$7,500.00
	United States—Display and Geocode (per ArcGIS Server Enterprise/per year)	\$37,500.00

	United States—Display and Geocode (per additional 2 cores ArcGIS Server Enterprise/per year)	\$15,000.00
11	StreetMap Premium for ArcGIS HERE Data—North America (United States, Canada, and Mexico)	
	North America—Full Use (per single use ArcGIS Desktop user/per year)	\$12,000.00
	North America—Full Use (per concurrent use ArcGIS Desktop user/per year)	\$30,000.00
	North America—Full Use (per ArcGIS Server Enterprise/per year)	\$150,000.00
	North America—Full Use (per additional 2 cores ArcGIS Server Enterprise/per year)	\$60,000.00
	North America—Display and Geocode (per single use ArcGIS Desktop user/per year)	\$6,000.00
	North America—Display and Geocode (per concurrent use ArcGIS Desktop user/per year)	\$15,000.00
	North America—Display and Geocode (per ArcGIS Server Enterprise/per year)	\$75,000.00
	North America—Display and Geocode (per additional 2 cores ArcGIS Server Enterprise/per year)	\$30,000.00
11	StreetMap Premium for ArcGIS HERE Data—State	
	State—Full Use (per single use ArcGIS Desktop user/per year)	\$2,000.00
	State—Full Use (per concurrent use ArcGIS Desktop user/per year)	\$5,000.00
	State—Full Use (per ArcGIS Server Enterprise/per year)	\$25,000.00
	State—Full Use (per additional 2 cores ArcGIS Server Enterprise/per year)	\$10,000.00
	State—Display and Geocode (per single use ArcGIS Desktop user/per year)	\$1,000.00
	State—Display and Geocode (per concurrent use ArcGIS Desktop user/per year)	\$2,500.00
	State—Display and Geocode (per ArcGIS Server Enterprise/per year)	\$12,500.00
	State—Display and Geocode (per additional 2 cores ArcGIS Server Enterprise/per year)	\$5,000.00
Training		
12	Instructor-Led Training (ILT) - 2019 Prices	
	Public Training Class (per day - per student)	\$650.00
	Private Training Event (per day - up to 15 students)	\$6,440.00
	Public 1/2 Day Training Class (per student)	\$205.00
	Private 1/2 Day Training Class (per student)	\$3,175.00
	Client Coaching (Per day - Up to 15 students)	\$5,500.00
	Technical Certification Exam Voucher	\$225.00
	Mobile Lab	\$1,750.00
12	Esri Training Pass - 2019 Prices	
	Esri Training Pass per Day Up to 49 Days per Year - One Year Term	\$650.00
	Esri Training Pass per Day 50 Days or Greater per Year - One Year Term	\$620.00
Support and Services		
13	Premium Support Services	
	Premium Support Annual Use—Unlimited Incidents	\$42,425.00
	Premium Support Annual Use—Up to 10 Incidents	\$16,550.00
	Premium Support Additional Authorized Contact—Unlimited Incidents	\$11,000.00
All items below are for Professional Services & may be subject to escalation on January 1st of each calendar year		
13	Professional Services - 2019 Prices	
13	WebGIS Launch Kits - 2019 Prices	
	WebGIS Launch Kit - Basic (3 days)	\$11,700.00
	WebGIS Launch Kit - Standard (4 days)	\$14,700.00

	Market Planning Launch Kit	
	GeoPlanner for ArcGIS Launch Kit (3 days)	\$14,500.00
	Market Planning Launch Kit Basic (3 days)	\$14,500.00
	Market Planning Launch Kit Advanced (5 days)	\$21,100.00
13	Workshop Packages - 2019 Prices	
	Esri Production Mapping Workshop (3 days)	\$14,500.00
	Esri Defense Mapping Workshop (3 days)	\$14,500.00
	ArcGIS for Maritime: Charting Workshop (5 days)	\$21,100.00
	ArcGIS for Aviation Workshop (3 days)	\$14,500.00
	ArcGIS Data Reviewer Workshop (3 days)	\$14,500.00
	ArcGIS Workflow Manager Workshop (3 days)	\$14,500.00
13	Jumpstart Packages - 2019 Prices	
	ArcGIS Enterprise Jumpstart - Basic (3 days)	\$14,500.00
	ArcGIS Enterprise Jumpstart - Standard (4 days)	\$17,800.00
	ArcGIS Enterprise Jumpstart - Advanced (4 days)	\$28,100.00
	Esri Geoportal Server Jumpstart (3-day option)	\$14,500.00
	Esri Geoportal Server Jumpstart (5-day option)	\$21,100.00
	Esri Production Mapping Jumpstart (5 days)	\$21,100.00
	Esri Defense Mapping Jumpstart (5 days)	\$21,100.00
	ArcGIS for Maritime: Charting Jumpstart (10 days)	\$37,600.00
	ArcGIS for Aviation Jumpstart (5 days)	\$21,100.00
	ArcGIS Data Reviewer Jumpstart (5 days)	\$21,100.00
	ArcGIS Workflow Manager Jumpstart (5 days)	\$21,100.00
	ArcGIS Image Extension for Server Jumpstart (3 days)	\$14,500.00
	ArcGIS Monitor Jumpstart	\$13,400.00
	Data Appliance for ArcGIS Jumpstart (3 days)	\$14,500.00
	Data Appliance for ArcGIS and ArcGIS for Server Bundle Jumpstart (5 days)	\$21,100.00
	GeoEvent Server Jumpstart (3 days)	\$14,500.00
	Tracklog Server Jumpstart (5 Days)	\$28,200.00
13	Services Packages - 2019 Prices	
	Enterprise GIS Health Check (3 days)	\$14,500.00
	Remote Developer Support (20 hours)	\$6,100.00
	Remote Support for Esri Geoportal Server (20 hours)	\$6,100.00
	Remote Support for ArcGIS Monitor (20 hours)	\$6,800.00
	UI/UX Expert Review (20 hours)	\$6,800.00
	Capacity Planning Support (10 hours)	\$3,050.00
13	Retainer Service Packages - 2019 Prices	
	Platform Engineer Services Retainer (20 hours remote or 1 day onsite)	\$6,100.00
	Geospatial Analyst Services Retainer (20 hours remote or 1 day onsite)	\$6,100.00
	Developer Services Retainer (20 hours remote or 1 day onsite)	\$6,100.00
	Enterprise Architect Services Retainer (20 hours remote or 1 day onsite)	\$6,800.00

	Geodatabase Administrator Services Retainer (20 hours remote or 1 day onsite)	\$6,800.00
	Business Consultant Services Retainer (20 hours remote or 1 day onsite)	\$6,800.00
13	Professional GIS Services Packages - 2019 Prices	
	Professional GIS Services Package - Standard	\$21,100.00
	Professional GIS Services Package - Advanced	\$25,400.00
13	Esri Enterprise Advantage Program - 2019 Prices	
	Esri Enterprise Advantage Program (EEAP) 100 Learning and Service Credits	\$89,000.00
	Esri Enterprise Advantage Program (EEAP) 50 Learning and Service Credits	\$61,000.00
	Additional EEAP Technical Advisor Services	\$24,800.00
	Additional EEAP 100 Learning and Service Credits	\$56,000.00
	Additional EEAP 50 Learning and Service Credits	\$28,000.00
13	Esri Managed Cloud Services Blocks - 2019 Prices	
	Setup and Configure - price per block	\$2,500.00
	Monthly Service - price per block	\$1,000.00
Other		
	State and Local Government Public Safety Named Users*	
14	*The Public Safety Named Users are available to State and Local Government Public Safety Agencies only. Specifically, law enforcement, emergency management, fire, emergency medical services, or dispatch. These agencies must qualify under Esri Public Safety Agency Program. Participation and purchase must be approved by the Esri Public Safety Team.	
	Public Safety Named User Program Viewers for ArcGIS Online Named User in Continually Staffed Environment License	\$50.00
	Public Safety Named User Program Creators for ArcGIS Online Named User in Continually Staffed Environment License	\$250.00
	Public Safety Named User Program Viewers for ArcGIS Online Named User in Surge Environment License	\$150.00
	Public Safety Named User Program Creators for ArcGIS Online Named User in Surge Environment License	\$750.00
	Public Safety Named User Program Level 2 Enterprise Named User in Continually Staffed Environment License	\$250.00
	Public Safety Named User Program Level 2 Enterprise Named User in Surge Environment License	\$750.00
14	Enterprise Agreement	
	Enterprise Agreement Annual Fee with Annual Payments up to \$1M as quoted	Varies
	<i>An Enterprise Agreement is a multi-year, bundle of software offering tailored for the Authorized Entity. Esri will prepare a proposal letter with the bundle of Products described, pricing, and duration of the Enterprise Agreement. An Authorized Entity may purchase an Enterprise Agreement under the terms and conditions of this MPA and additional terms and conditions for the Enterprise Agreement. The additional terms and conditions for the Enterprise Agreement will be between the Authorized Entity and Esri.</i>	

Amendment No. 03 Agreement No. 318946



This Amendment No. 03 is entered into by and between the State of Michigan ("State") and Environmental Systems Research Institute, Inc. (hereinafter referred to as "Esri").

WHEREAS, Esri and the State entered into a Master Purchase Agreement with an effective date of October 16, 2017 (hereinafter "Agreement"); and

WHEREAS, the parties desire to amend the Agreement to update certain terms and conditions;

NOW THEREFORE, the parties agree to the following:

1. Add Section 3.3 Enterprise Agreement as follows:

3.3 Enterprise Agreement. An Enterprise Agreement is a multiyear offering for a package of Esri Offerings and additional license deployment grants, tailored to the Authorized Entity. When an Enterprise Agreement is requested, Esri will prepare a proposal letter for the Authorized Entity, which will include the Esri Offerings package, price, duration, and quantity. The Authorized Entity may purchase an Enterprise Agreement under the terms and conditions of this MPA and the additional terms and conditions for the Enterprise Agreement. The additional terms and conditions for the Enterprise Agreement will be between the Authorized Entity and Esri. The Enterprise Agreement option is included in the MPA Price List.

Except as may be specifically modified by this Amendment No. 03, all other terms and conditions of the Agreement and any Amendment(s) or Addendum(s) constitute the entire agreement between the parties and supersede all prior and contemporaneous agreements or representations, written or oral, concerning the subject matter of this Agreement.

IN WITNESS WHEREOF, the parties hereto have executed this Amendment No. 03 as of the date of the last party to sign below.

ACCEPTED AND AGREED:

STATE OF MICHIGAN
(State)

By: *Mike Breen*
Authorized Signature

Printed Name: Mike Breen

Title: Category Specialist

Date: 3/29/19


ENVIRONMENTAL SYSTEMS
RESEARCH INSTITUTE, INC.
(Esri)

By: *T. Brazeal*
Authorized Signature

Printed Name: Timothy Brazeal

Title: Manager, Commercial & Government Contracts

Date: March 28, 2019



STATE OF MICHIGAN
CENTRAL PROCUREMENT SERVICES
 Department of Technology, Management, and Budget
 525 W. ALLEGAN ST., LANSING, MICHIGAN 48913
 P.O. BOX 30026 LANSING, MICHIGAN 48909


CONTRACT CHANGE NOTICE

Change Notice Number **3**
 to
 Contract Number **17118000000018**

CONTRACTOR	Environmental Systems Research Institute, Inc.
	380 New York Street
	Redlands, CA 92373-8100
	Dan Haag
	636-949-6620 x 8523
	dhaag@esri.com
	CV0066756

STATE	Mark Holmes:	DTMB
	517-241-6469	
	Holmesm3@Michigan.gov	
	Mike Breen	DTMB
	(517) 249-0428	
	breenm@michigan.gov	

CONTRACT SUMMARY				
ESRI MASTER PURCHASE AGREEMENT				
INITIAL EFFECTIVE DATE	INITIAL EXPIRATION DATE	INITIAL AVAILABLE OPTIONS	EXPIRATION DATE BEFORE	
October 16, 2017	October 15, 2022	5 - 1 Year	October 15, 2022	
PAYMENT TERMS		DELIVERY TIMEFRAME		
ALTERNATE PAYMENT OPTIONS			EXTENDED PURCHASING	
<input type="checkbox"/> P-Card	<input type="checkbox"/> PRC	<input type="checkbox"/> Other	<input checked="" type="checkbox"/> Yes	<input type="checkbox"/> No
MINIMUM DELIVERY REQUIREMENTS				
DESCRIPTION OF CHANGE NOTICE				
OPTION	LENGTH OF OPTION	EXTENSION	LENGTH OF EXTENSION	REVISED EXP. DATE
<input type="checkbox"/>		<input type="checkbox"/>		October 15, 2022
CURRENT VALUE	VALUE OF CHANGE NOTICE	ESTIMATED AGGREGATE CONTRACT VALUE		
\$5,000,000.00	\$5,000,000.00	\$10,000,000.00		
DESCRIPTION				
Effective with mutual signature and State Administrative Board approval of 2/5/2019 the contract is amended to add \$5,000,000.00 to support an enterprise license agreement. All other terms and conditions remain the same.				



**STATE OF MICHIGAN
ENTERPRISE PROCUREMENT**

Department of Technology, Management, and Budget
525 W. ALLEGAN ST., LANSING, MICHIGAN 48913
P.O. BOX 30026 LANSING, MICHIGAN 48909

CONTRACT CHANGE NOTICE

Change Notice Number 2
to
Contract Number 17118000000018

CONTRACTOR	Environmental Systems Research Institute, Inc.
	380 New York Street
	Redlands, CA 92373-8100
	Dan Haag
	636-949-6620 x 8523
	dhaag@esri.com
	CV0066756

STATE	Mark Holmes	DTMB
	517-241-6469	
	Holmesm3@Michigan.gov	
	Mike Breen	DTMB
	(517) 249-0428	
	breenm@michigan.gov	

CONTRACT SUMMARY

ESRI MASTER PURCHASE AGREEMENT			
INITIAL EFFECTIVE DATE	INITIAL EXPIRATION DATE	INITIAL AVAILABLE OPTIONS	EXPIRATION DATE IF FIRST CHANGE IS NOT PERMITTED
October 16, 2017	October 15, 2022	5 - 1 Year	October 15, 2022
PAYMENT TERMS		DELIVERY TIMEFRAME	
ALTERNATE PAYMENT OPTIONS			EXTENDED PURCHASING
<input type="checkbox"/> P-Card	<input type="checkbox"/> Direct Voucher (DV)	<input type="checkbox"/> Other	<input checked="" type="checkbox"/> Yes <input type="checkbox"/> No
MINIMUM ORDER REQUIREMENTS			

DESCRIPTION OF CHANGE NOTICE

OPTION	LENGTH OF OPTION	EXTENSION	LENGTH OF EXTENSION	REVISED DATE
<input type="checkbox"/>		<input type="checkbox"/>		October 15, 2022
CURRENT VALUE	VALUE OF CHANGE NOTICE	ESTIMATED/AGGREGATE CONTRACT VALUE		
\$5,000,000.00	\$0.00	\$5,000,000.00		

DESCRIPTION

Effective with this change notification the time and material rate schedule contained in attachment D is replaced by the attached 2018 and 2019 time and material rate schedule in accordance with Article 8 of the MPA terms and Conditions.



April 17, 2018

Mike Breen
State of Michigan
Department of Technology, Management, and Budget
525 W. Allegan Street
Lansing, Michigan 48913

Notice of Updated Pricing for Esri Agreement No. 318946 ("MPA") / State of Michigan Agreement No. MA-171-1113-18000000018:

Dear Mike,

The attached Price List and Time and Materials Rate Schedule update the product, pricing and rates for items procured through the referenced Mater Purchase Agreement.

- Esri MPA Price List (E417M 2Q18)
- Time and Materials Rate Schedule 2018/2019


The Esri MPA Price List is provided in accordance with Article 8 of the MPA Terms and Conditions.

The Time and Material Rate Schedule contained in Attachment D is deleted and replaced by the attached 2018 and 2019 Time and Materials Rate Schedule. This update is provided in accordance with paragraph one of the referenced Time and Materials Rate Schedule.

These attached updates do not require further approval of the State of Michigan to be implemented.

If you have any questions or concerns, please contact me, Jackie Ricks-Contract Coordinator, at (909) 793-2853, extension 1990, or via email at jricks@esri.com.

Regards,


Jackie Ricks

State of Michigan
MPA Price List
E417M-202018

Section	Description	Price
ArcGIS Desktop Pricing		
1	ArcGIS Desktop - Concurrent Use - Perpetual License Prices	
	ArcGIS Desktop Advanced Concurrent Use License	\$8,910.00
	ArcGIS Desktop Standard Concurrent Use License	\$6,300.00
	ArcGIS Desktop Basic Concurrent Use License	\$3,150.00
1	ArcGIS Desktop - Concurrent Use - Maintenance Prices	
	Primary Maintenance for ArcGIS Desktop Advanced Concurrent Use License	\$3,000.00
	Secondary Maintenance for ArcGIS Desktop Advanced Concurrent Use License	\$1,200.00
	Primary Maintenance for ArcGIS Desktop Standard Concurrent Use License	\$1,500.00
	Secondary Maintenance for ArcGIS Desktop Standard Concurrent Use License	\$1,200.00
	Primary Maintenance for ArcGIS Desktop Basic Concurrent Use License	\$700.00
	Secondary Maintenance for ArcGIS Desktop Basic Concurrent Use License	\$500.00
1	ArcGIS Desktop Core Extensions - Concurrent Use - Perpetual License Prices	
	ArcGIS Spatial Analyst for Desktop Concurrent Use License	\$2,250.00
	ArcGIS 3D Analyst for Desktop Concurrent Use License	\$2,250.00
	ArcGIS Geostatistical Analyst for Desktop Concurrent Use License	\$2,250.00
	ArcGIS Publisher for Desktop Concurrent Use License	\$2,250.00
	ArcGIS Tracking Analyst for Desktop Concurrent Use License	\$2,250.00
	ArcGIS Data Interoperability for Desktop Concurrent Use License	\$2,250.00
	ArcGIS Network Analyst for Desktop Concurrent Use License	\$2,250.00
	ArcGIS Schematics for Desktop Concurrent Use License	\$2,250.00
	ArcGIS Workflow Manager for Desktop Concurrent Use License	\$2,250.00
	ArcGIS Data Reviewer for Desktop Concurrent Use License	\$2,250.00
	ArcGIS Image Analyst for Pro Concurrent Use License	\$2,250.00
1	ArcGIS Desktop Core Extensions - Concurrent Use - Maintenance Prices	
	Primary Maintenance for ArcGIS Spatial Analyst for Desktop Concurrent Use License	\$500.00
	Secondary Maintenance for ArcGIS Spatial Analyst for Desktop Concurrent Use License	\$200.00
	Primary Maintenance for ArcGIS 3D Analyst for Desktop Concurrent Use License	\$500.00
	Secondary Maintenance for ArcGIS 3D Analyst for Desktop Concurrent Use License	\$200.00
	Primary Maintenance for ArcGIS Geostatistical Analyst for Desktop Concurrent Use License	\$500.00
	Secondary Maintenance for ArcGIS Geostatistical Analyst for Desktop Concurrent Use License	\$200.00
	Primary Maintenance for ArcGIS Publisher for Desktop Concurrent Use License	\$500.00
	Secondary Maintenance for ArcGIS Publisher for Desktop Concurrent Use License	\$200.00
	Primary Maintenance for ArcGIS Tracking Analyst for Desktop Concurrent Use License	\$500.00
	Secondary Maintenance for ArcGIS Tracking Analyst for Desktop Concurrent Use License	\$200.00
	Primary Maintenance for ArcGIS Data Interoperability for Desktop Concurrent Use License	\$500.00

	Secondary Maintenance for ArcGIS Data Interoperability for Desktop Concurrent Use License	\$200.00
	Primary Maintenance for ArcGIS Network Analyst for Desktop Concurrent Use License	\$500.00
	Secondary Maintenance for ArcGIS Network Analyst for Desktop Concurrent Use License	\$200.00
	Primary Maintenance for ArcGIS Schematics for Desktop Concurrent Use License	\$500.00
	Secondary Maintenance for ArcGIS Schematics for Desktop Concurrent Use License	\$200.00
	Primary Maintenance for ArcGIS Workflow Manager for Desktop Concurrent Use License	\$500.00
	Secondary Maintenance for ArcGIS Workflow Manager for Desktop Concurrent Use License	\$200.00
	Primary Maintenance for ArcGIS Data Reviewer for Desktop Concurrent Use License	\$500.00
	Secondary Maintenance for ArcGIS Data Reviewer for Desktop Concurrent Use License	\$200.00
	Primary Maintenance for ArcGIS Image Analyst for Pro Concurrent Use License	\$500.00
	Secondary Maintenance for ArcGIS Image Analyst for Pro Concurrent Use License	\$200.00
1	ArcGIS Desktop - Single Use - Perpetual License Prices	
	ArcGIS Desktop Advanced Single Use License	\$8,910.00
	ArcGIS Desktop Standard Single Use License	\$6,300.00
	ArcGIS Desktop Basic Single Use License	\$1,350.00
1	ArcGIS Desktop - Single Use - Maintenance Prices	
	Primary Maintenance for ArcGIS Desktop Advanced Single Use License (core only)	\$3,000.00
	Secondary Maintenance for ArcGIS Desktop Advanced Single Use License (core only)	\$1,200.00
	Primary Maintenance for ArcGIS Desktop Standard Single Use License (without extensions)	\$1,500.00
	Secondary Maintenance for ArcGIS Desktop Standard Single Use License (without extensions)	\$1,200.00
	Primary Maintenance for ArcGIS Desktop Standard Single Use License (with extensions)	\$2,100.00
	Secondary Maintenance for ArcGIS Desktop Standard Single Use License (with extensions)	\$1,800.00
	Primary Maintenance for ArcGIS Desktop Basic Single Use License (core only)	\$400.00
	Secondary Maintenance for ArcGIS Desktop Basic Single Use License (core only)	\$300.00
	Primary Maintenance for ArcGIS Desktop Basic Single Use License (core plus extensions)	\$1,000.00
	Secondary Maintenance for ArcGIS Desktop Basic Single Use License (core plus extensions)	\$900.00
1	ArcGIS Desktop Core Extensions - Single Use - Perpetual License Prices	
	ArcGIS Spatial Analyst for Desktop Single Use License	\$2,250.00
	ArcGIS 3D Analyst for Desktop Single Use License	\$2,250.00
	ArcGIS Geostatistical Analyst for Desktop Single Use License	\$2,250.00
	ArcGIS Publisher for Desktop Single Use License	\$2,250.00
	ArcGIS Tracking Analyst for Desktop Single Use License	\$2,250.00
	ArcGIS Data Interoperability for Desktop Single Use License	\$2,250.00
	ArcGIS Network Analyst for Desktop Single Use License	\$2,250.00
	ArcGIS Schematics for Desktop Single Use License	\$2,250.00
	ArcGIS Workflow Manager for Desktop Single Use License	\$2,250.00
	ArcGIS Data Reviewer for Desktop Single Use License	\$2,250.00
	ArcGIS Image Analyst for Pro Single Use License	\$2,250.00
	ArcGIS Desktop All Extensions Bundle Single Use License	\$6,750.00
1	ArcGIS Desktop Core Extensions - Single Use - Maintenance Prices	

	Primary Maintenance for ArcGIS Spatial Analyst for Desktop Advanced Single Use License	\$500.00
	Secondary Maintenance for ArcGIS Spatial Analyst for Desktop Advanced Single Use License	\$200.00
	Primary Maintenance for ArcGIS Geostatistical Analyst for Desktop Advanced Single Use License	\$500.00
	Secondary Maintenance for ArcGIS Geostatistical Analyst for Desktop Advanced Single Use License	\$200.00
	Primary Maintenance for ArcGIS Network Analyst for Desktop Advanced Single Use License	\$500.00
	Secondary Maintenance for ArcGIS Network Analyst for Desktop Advanced Single Use License	\$200.00
	Primary Maintenance for ArcGIS 3D Analyst for Desktop Advanced Single Use License	\$500.00
	Secondary Maintenance for ArcGIS 3D Analyst for Desktop Advanced Single Use License	\$200.00
	Primary Maintenance for ArcGIS Tracking Analyst for Desktop Advanced Single Use License	\$500.00
	Secondary Maintenance for ArcGIS Tracking Analyst for Desktop Advanced Single Use License	\$200.00
	Primary Maintenance for ArcGIS Publisher for Desktop Advanced Single Use License	\$500.00
	Secondary Maintenance for ArcGIS Publisher for Desktop Advanced Single Use License	\$200.00
	Primary Maintenance for ArcGIS Schematics for Desktop Advanced Single Use License	\$500.00
	Secondary Maintenance for ArcGIS Schematics for Desktop Advanced Single Use License	\$200.00
	Primary Maintenance for ArcGIS Data Interoperability for Desktop Advanced Single Use License	\$500.00
	Secondary Maintenance for ArcGIS Data Interoperability for Desktop Advanced Single Use License	\$200.00
	Primary Maintenance for ArcGIS Data Reviewer for Desktop Advanced Single Use License	\$500.00
	Secondary Maintenance for ArcGIS Data Reviewer for Desktop Advanced Single Use License	\$200.00
	Primary Maintenance for ArcGIS Workflow Manager for Desktop Advanced Single Use License	\$500.00
	Secondary Maintenance for ArcGIS Workflow Manager for Desktop Advanced Single Use License	\$200.00
	Primary Maintenance for ArcGIS Image Analyst for Pro Single Use	\$500.00
	Secondary Maintenance for ArcGIS Image Analyst for Pro Single Use License	\$200.00
	Primary Maintenance for ArcGIS Desktop All Extensions Bundle Single Use License	\$1,500.00
	Secondary Maintenance for ArcGIS Desktop All Extensions Bundle Single Use License	\$600.00
1	ArcGIS Desktop - Single Use - Term License Prices	
	ArcGIS for Desktop Advanced Single Use Term License	\$3,780.00
	ArcGIS for Desktop Standard Single Use Term License	\$2,700.00
	ArcGIS for Desktop Basic Single Use Term License	\$720.00
1	ArcGIS Desktop Core Extensions - Single Use - Term License Prices	
	ArcGIS 3D Analyst for Desktop Single Use Term License	\$540.00
	ArcGIS Data Interoperability for Desktop Single Use Term License	\$540.00
	ArcGIS Geostatistical Analyst for Desktop Single Use Term License	\$540.00
	ArcGIS Network Analyst for Desktop Single Use Term License	\$540.00
	ArcGIS Publisher for Desktop Single Use Term License	\$540.00
	ArcGIS Schematics for Desktop Single Use Term License	\$540.00
	ArcGIS Spatial Analyst for Desktop Single Use Term License	\$540.00
	ArcGIS Tracking Analyst for Desktop Single Use Term License	\$540.00
	ArcGIS Data Reviewer for Desktop Single Use Term License	\$540.00
	ArcGIS Workflow Manager for Desktop Single Use Term License	\$540.00
	ArcGIS Desktop All Extensions Bundle Single Use Term License	\$1,620.00

	ArcGIS Image Analyst for Pro Single Use Term License	\$540.00
1	ArcGIS Upgrades	
	ArcGIS for Desktop Basic Concurrent Use License Upgrade from ArcGIS for Desktop Basic Single Use License	\$1,800.00
1	Upgrade from One ArcGIS Product to Another	
	ArcGIS for Desktop Standard Single Use License Upgrade from ArcGIS for Desktop Basic Single Use License	\$4,950.00
	ArcGIS for Desktop Standard Concurrent Use License Upgrade from ArcGIS for Desktop Basic Single Use License	\$4,950.00
	ArcGIS for Desktop Advanced Single Use License Upgrade from ArcGIS for Desktop Basic Single Use License	\$7,560.00
	ArcGIS for Desktop Advanced Concurrent Use License Upgrade from ArcGIS for Desktop Basic Single Use License	\$7,560.00
	ArcGIS for Desktop Standard Concurrent Use License Upgrade from ArcGIS for Desktop Basic Concurrent Use License	\$3,150.00
	ArcGIS for Desktop Advanced Single Use License Upgrade from ArcGIS for Desktop Basic Concurrent Use License	\$5,760.00
	ArcGIS for Desktop Advanced Concurrent Use License Upgrade from ArcGIS for Desktop Basic Concurrent Use License	\$5,760.00
	ArcGIS for Desktop Advanced Concurrent Use License Upgrade from ArcGIS for Desktop Standard Single Use or Concurrent Use License	\$2,610.00
	ArcGIS for Desktop Advanced Single Use License Upgrade from ArcGIS for Desktop Standard Single Use or Concurrent Use License	\$2,610.00
Specialized ArcGIS Desktop Applications		
2	Esri Roads and Highways - Concurrent Use and Single Use - Perpetual License Prices	
	Esri Roads and Highways for Desktop Concurrent Use License	\$9,000.00
	Esri Roads and Highways for Desktop Single Use License	\$9,000.00
2	Esri Roads and Highways - Maintenance Prices	
	Annual Maintenance for Esri Roads and Highways for Desktop Concurrent Use License	\$2,500.00
2	Esri Roads and Highways - Single Use - Term License Prices	
	Esri Roads and Highways for Desktop Single Use License	\$5,400.00
2	Pipeline Referencing - Single Use - Perpetual License Prices	
	ArcGIS Pipeline Referencing for Desktop Concurrent Use License	\$9,000.00
	ArcGIS Pipeline Referencing for Desktop Single Use License	\$9,000.00
2	Pipeline Referencing - Maintenance Prices	
	ArcGIS Pipeline Referencing for Desktop Maintenance	\$2,500.00
2	Pipeline Referencing - Single Use - Term Prices	
	ArcGIS Pipeline Referencing for Desktop Single Use Term License	\$5,400.00
2	Mapping and Charting Solutions - Concurrent Use - Perpetual License Prices	
	Esri Production Mapping Concurrent Use License	\$9,000.00
	Esri Defense Mapping Concurrent Use License	\$9,000.00
	ArcGIS for Aviation: Airports Concurrent Use License	\$4,500.00
	ArcGIS for Aviation: Charting Concurrent Use License	\$9,000.00

	ArcGIS for Maritime: Charting Concurrent Use License	\$9,000.00
	ArcGIS for Maritime: Bathymetry Concurrent Use License	\$4,500.00
2	Mapping and Charting Solutions - Single Use - Perpetual License Prices	
	Esri Production Mapping Single Use License	\$9,000.00
	Esri Defense Mapping Single Use License	\$9,000.00
	ArcGIS for Aviation: Airports Single Use License	\$4,500.00
	ArcGIS for Aviation: Charting Single Use License	\$9,000.00
	ArcGIS for Maritime: Charting Single Use License	\$9,000.00
	ArcGIS for Maritime: Bathymetry Single Use License	\$4,500.00
2	Mapping and Charting Solutions - Concurrent Use - Maintenance Prices	
	Annual Maintenance for Esri Production Mapping Concurrent Use License	\$2,500.00
	Annual Maintenance for Esri Defense Mapping Concurrent Use License	\$2,500.00
	Annual Maintenance for ArcGIS for Aviation: Airports Concurrent Use License	\$1,250.00
	Annual Maintenance for ArcGIS for Aviation: Charting Concurrent Use License	\$2,500.00
	Annual Maintenance for ArcGIS for Maritime: Charting Concurrent Use License	\$2,500.00
	Annual Maintenance for ArcGIS for Maritime: Bathymetry Concurrent Use License	\$1,250.00
2	Mapping and Charting Solutions - Single Use - Maintenance Prices	
	Annual Maintenance for Esri Production Mapping Single Use License	\$2,500.00
	Annual Maintenance for Esri Defense Mapping Single Use License	\$2,500.00
	Annual Maintenance for ArcGIS for Aviation: Airports Single Use License	\$1,250.00
	Annual Maintenance for ArcGIS for Aviation: Charting Single Use License	\$2,500.00
	Annual Maintenance for ArcGIS for Maritime: Charting Single Use License	\$2,500.00
	Annual Maintenance for ArcGIS for Maritime: Bathymetry Single Use License	\$1,250.00
2	Mapping and Charting Solutions Bundles - Concurrent Use - Perpetual License Prices	
	ArcGIS for Aviation: Airports Bundle Concurrent Use License	\$9,450.00
	ArcGIS for Aviation: Charting Bundle Concurrent Use License	\$16,830.00
	ArcGIS for Maritime: Bathymetry Bundle Concurrent Use License	\$11,250.00
2	Mapping and Charting Solutions Bundles - Single Use - Perpetual License Prices	
	ArcGIS for Aviation: Airports Bundle Single Use License	\$9,450.00
	ArcGIS for Aviation: Charting Bundle Single Use License	\$16,830.00
	ArcGIS for Maritime: Charting Bundle Single Use License	\$14,580.00
	ArcGIS for Maritime: Bathymetry Bundle Single Use License	\$11,250.00
2	Mapping and Charting Solutions Bundles - Concurrent Use - Maintenance Prices	
	Annual Maintenance for ArcGIS for Aviation: Airports Bundle Concurrent Use License	\$2,750.00
	Annual Maintenance for ArcGIS for Aviation: Charting Bundle Concurrent Use License	\$6,000.00
	Annual Maintenance for ArcGIS for Maritime: Bathymetry Bundle Concurrent Use License	\$3,250.00
2	Mapping and Charting Solutions Bundles - Single Use - Maintenance Prices	
	Annual Maintenance for ArcGIS for Aviation: Airports Bundle Single Use License	\$2,750.00
	Annual Maintenance for ArcGIS for Aviation: Charting Bundle Single Use License	\$6,000.00
	Annual Maintenance for ArcGIS for Maritime: Charting Bundle Single Use License	\$5,500.00

	Annual Maintenance for ArcGIS for Maritime: Bathymetry Bundle Single Use License	\$3,350.00
2	Mapping and Charting - Single Use - Term License Prices	
	ArcGIS for Aviation: Airports Single Use License	\$2,700.00
	ArcGIS for Maritime: Bathymetry Single Use License	\$2,700.00
	ArcGIS for Aviation: Charting Single Use License	\$5,400.00
	ArcGIS for Maritime: Charting Single Use License	\$5,400.00
	Esri Production Mapping Single Use License	\$5,400.00
	Esri Defense Mapping Single Use License	\$5,400.00
2	Esri CityEngine - Concurrent Use and Single Use - Perpetual License Prices	
	Esri CityEngine Advanced Concurrent Use License	\$3,600.00
	Esri CityEngine Advanced Single Use License	\$3,600.00
	Esri CityEngine Basic Single Use License	\$450.00
2	Esri CityEngine - Single Use - Term License Prices	
	Esri CityEngine Basic Single Use Term License	\$209.00
	Esri CityEngine Advanced Single Use Term License	\$1,683.00
2	Esri CityEngine - Maintenance Prices	
	Primary Maintenance for Esri CityEngine Advanced Concurrent Use License	\$800.00
	Secondary Maintenance for Esri CityEngine Advanced Concurrent Use License	\$675.00
	Primary Maintenance for Esri CityEngine Advanced Single Use License	\$800.00
	Secondary Maintenance for Esri CityEngine Advanced Single Use License	\$675.00
	Primary Maintenance for Esri CityEngine Basic Single Use License	\$100.00
	Secondary Maintenance for Esri CityEngine Basic Single Use License	\$85.00
2	Esri CityEngine Product Upgrades	
	Esri CityEngine Advanced Concurrent Use or Single Use License Upgrade from Basic Single Use License	\$3,150.00
ArcGIS Server Pricing		
3	ArcGIS Enterprise - Perpetual License Prices	
	ArcGIS Enterprise Advanced (Windows) Up to Four Cores License	\$36,000.00
	ArcGIS Enterprise Standard (Windows) Up to Four Cores License	\$18,000.00
	ArcGIS Enterprise Workgroup Advanced Up to Two Cores License	\$9,000.00
	ArcGIS Enterprise Workgroup Standard Up to Two Cores License	\$4,500.00
3	ArcGIS Enterprise - Maintenance Prices	
	ArcGIS Enterprise Advanced Up to Four Cores Maintenance	\$10,000.00
	ArcGIS Enterprise Standard Up to Four Cores Maintenance	\$5,000.00
	ArcGIS Enterprise Workgroup Advanced Up to Two Cores Maintenance	\$2,500.00
	ArcGIS Enterprise Workgroup Standard Up to Two Cores Maintenance	\$1,250.00
3	ArcGIS Enterprise - Term License Prices	
	ArcGIS Enterprise Advanced (Windows) Up to Four Cores 365 Day Term License	\$21,600.00
	ArcGIS Enterprise Standard (Windows) Up to Four Cores 365 Day Term License	\$10,800.00
	ArcGIS Enterprise Workgroup Advanced Up to Four Cores 365 Day Term License	\$10,800.00
	ArcGIS Enterprise Workgroup Standard Up to Four Cores 365 Day Term License	\$5,400.00

3	ArcGIS Monitor - Perpetual License Prices	
	ArcGIS Monitor - for unlimited monitoring of ArcGIS Desktop, Web Services, Databases, Infrastructure and up to 4 cores of ArcGIS Server	\$9,000.00
	ArcGIS Monitor – per additional ArcGIS Server core being monitored	\$450.00
3	ArcGIS Monitor - Maintenance Prices	
	ArcGIS Monitor - for unlimited monitoring of ArcGIS Desktop, Web Services, Databases, Infrastructure and up to 4 cores of ArcGIS Server Maintenance	\$2,500.00
	ArcGIS Monitor – per additional ArcGIS Server core being monitored Maintenance	\$125.00
3	ArcGIS Monitor - Term License Prices	
	ArcGIS Monitor - for unlimited monitoring of ArcGIS Desktop, Web Services, Databases, Infrastructure and up to 4 cores of ArcGIS Server Term License	\$3,600.00
	ArcGIS Monitor – per additional ArcGIS Server core being monitored Term License	\$450.00
3	ArcGIS GIS Server - Perpetual License Prices	
	ArcGIS GIS Server Advanced (Windows) Up to Four Cores License	\$36,000.00
	ArcGIS GIS Server Advanced (Windows) Additional Core License	\$9,000.00
	ArcGIS GIS Server Standard (Windows) Up to Four Cores License	\$18,000.00
	ArcGIS GIS Server Standard (Windows) Additional Core License	\$4,500.00
	ArcGIS GIS Server Basic (Windows) Up to Four Cores License	\$9,000.00
	ArcGIS GIS Server Basic (Windows) Additional Core License	\$2,250.00
	ArcGIS GIS Server Workgroup Advanced Up to Two Cores License	\$9,000.00
	ArcGIS GIS Server Workgroup Advanced Additional Core License	\$4,500.00
	ArcGIS GIS Server Workgroup Standard Up to Two Cores License	\$4,500.00
	ArcGIS GIS Server Workgroup Standard Additional Core License	\$2,250.00
	ArcGIS GIS Server Workgroup Basic Maximum Four Cores License	\$4,500.00
3	ArcGIS GIS Server - Maintenance Prices	
	ArcGIS GIS Server Advanced Up to Four Cores Maintenance	\$10,000.00
	ArcGIS GIS Server Advanced Additional Cores Maintenance	\$2,500.00
	ArcGIS GIS Server Standard Up to Four Cores Maintenance	\$5,000.00
	ArcGIS GIS Server Standard Additional Cores Maintenance	\$1,250.00
	ArcGIS GIS Server Basic Up to Four Cores Maintenance	\$3,000.00
	ArcGIS GIS Server Basic Additional Cores Maintenance	\$750.00
	ArcGIS GIS Server Workgroup Advanced Up to Two Cores Maintenance	\$2,500.00
	ArcGIS GIS Server Workgroup Advanced Additional Core Maintenance	\$1,250.00
	ArcGIS GIS Server Workgroup Standard Up to Two Cores Maintenance	\$1,250.00
	ArcGIS GIS Server Workgroup Standard Additional Core Maintenance	\$625.00
	ArcGIS GIS Server Workgroup Basic Maximum Four Cores Maintenance	\$1,250.00
3	ArcGIS GIS Server - Term License Prices	
	ArcGIS GIS Server Advanced (Windows) Up to Four Cores 365 Day Term License	\$21,600.00
	ArcGIS GIS Server Advanced (Windows) Up to Four Cores 90 Day Term License	\$10,800.00
	ArcGIS GIS Server Advanced (Windows) Up to Four Cores 30 Day Term License	\$4,230.00
	ArcGIS GIS Server Advanced (Windows) Additional Core 365 Day Term License	\$5,400.00

	ArcGIS GIS Server Advanced (Windows) Additional Core 90 Day Term License	\$2,700.00
	ArcGIS GIS Server Advanced (Windows) Additional Core 30 Day Term License	\$1,058.00
	ArcGIS GIS Server Standard (Windows) Up to Four Cores 365 Day Term License	\$10,800.00
	ArcGIS GIS Server Standard (Windows) Up to Four Cores 90 Day Term License	\$5,400.00
	ArcGIS GIS Server Standard (Windows) Up to Four Cores 30 Day Term License	\$2,070.00
	ArcGIS GIS Server Standard (Windows) Additional Core 365 Day Term License	\$2,700.00
	ArcGIS GIS Server Standard (Windows) Additional Core 90 Day Term License	\$1,350.00
	ArcGIS GIS Server Standard (Windows) Additional Core 30 Day Term License	\$518.00
	ArcGIS GIS Server Basic (Windows) Up to Four Cores 365 Day Term License	\$5,400.00
	ArcGIS GIS Server Basic (Windows) Up to Four Cores 90 Day Term License	\$2,700.00
	ArcGIS GIS Server Basic (Windows) Up to Four Cores 30 Day Term License	\$1,080.00
	ArcGIS GIS Server Basic (Windows) Additional Core 365 Day Term License	\$1,350.00
	ArcGIS GIS Server Basic (Windows) Additional Core 90 Day Term License	\$675.00
	ArcGIS GIS Server Basic (Windows) Additional Core 30 Day Term License	\$270.00
3	ArcGIS GIS Server Workgroup - Term License Prices	
	ArcGIS GIS Server Workgroup Advanced Up to Four Cores 365 Day Term License	\$10,800.00
	ArcGIS GIS Server Workgroup Advanced Up to Four Cores 90 Day Term License	\$5,400.00
	ArcGIS GIS Server Workgroup Advanced Up to Four Cores 30 Day Term License	\$2,070.00
	ArcGIS GIS Server Workgroup Standard Up to Four Cores 365 Day Term License	\$5,400.00
	ArcGIS GIS Server Workgroup Standard Up to Four Cores 90 Day Term License	\$2,700.00
	ArcGIS GIS Server Workgroup Standard Up to Four Cores 30 Day Term License	\$1,080.00
	ArcGIS GIS Server Workgroup Basic Maximum Four Cores 365 Day Term License	\$2,700.00
	ArcGIS GIS Server Workgroup Basic Maximum Four Cores 90 Day Term License	\$1,350.00
	ArcGIS GIS Server Workgroup Basic Maximum Four Cores 30 Day Term License	\$540.00
ArcGIS Server Extension Prices		
3	ArcGIS Data Interoperability for ArcGIS GIS Server - Perpetual License Prices	
	ArcGIS Data Interoperability for ArcGIS GIS Server Advanced (Windows) Up to Four Cores License	\$9,000.00
	ArcGIS Data Interoperability for ArcGIS GIS Server Advanced (Windows) Additional Core License	\$2,250.00
	ArcGIS Data Interoperability for ArcGIS GIS Server Standard (Windows) Up to Four Cores License	\$9,000.00
	ArcGIS Data Interoperability for ArcGIS GIS Server Standard (Windows) Additional Core License	\$2,250.00
	ArcGIS Data Interoperability for ArcGIS GIS Server Workgroup Advanced Maximum Four Cores License	\$4,500.00
	ArcGIS Data Interoperability for ArcGIS GIS Server Workgroup Standard Maximum Four Cores License	\$4,500.00
3	ArcGIS Data Interoperability for ArcGIS GIS Server - Maintenance Prices	
	ArcGIS Data Interoperability for ArcGIS GIS Server Advanced Up to Four Cores Maintenance	\$2,500.00
	ArcGIS Data Interoperability for ArcGIS GIS Server Advanced Additional Core Maintenance	\$625.00
	ArcGIS Data Interoperability for ArcGIS GIS Server Standard Up to Four Cores Maintenance	\$2,500.00
	ArcGIS Data Interoperability for ArcGIS GIS Server Standard Additional Core Maintenance	\$625.00
	ArcGIS Data Interoperability for ArcGIS GIS Server Workgroup Advanced Maximum Four Cores Maintenance	\$1,250.00
	ArcGIS Data Interoperability for ArcGIS GIS Server Workgroup Standard Maximum Four Cores Maintenance	\$1,250.00

3	ArcGIS Data Interoperability for ArcGIS GIS Server - Term License Prices	
	ArcGIS Data Interoperability for ArcGIS GIS Server Advanced (Windows) Up to Four Cores 365 Day Term License	\$5,400.00
	ArcGIS Data Interoperability for ArcGIS GIS Server Advanced (Windows) Up to Four Cores 90 Day Term License	\$2,700.00
	ArcGIS Data Interoperability for ArcGIS GIS Server Advanced (Windows) Up to Four Cores 30 Day Term License	\$1,080.00
	ArcGIS Data Interoperability for ArcGIS GIS Server Advanced (Windows) Additional Core 365 Day Term License	\$1,350.00
	ArcGIS Data Interoperability for ArcGIS GIS Server Advanced (Windows) Additional Core 90 Day Term License	\$675.00
	ArcGIS Data Interoperability for ArcGIS GIS Server Advanced (Windows) Additional Core 30 Day Term License	\$270.00
	ArcGIS Data Interoperability for ArcGIS GIS Server Standard (Windows) Up to Four Cores 365 Day Term License	\$5,400.00
	ArcGIS Data Interoperability for ArcGIS GIS Server Standard (Windows) Up to Four Cores 90 Day Term License	\$2,700.00
	ArcGIS Data Interoperability for ArcGIS GIS Server Standard (Windows) Up to Four Cores 30 Day Term License	\$1,080.00
	ArcGIS Data Interoperability for ArcGIS GIS Server Standard (Windows) Additional Core 365 Day Term License	\$1,350.00
	ArcGIS Data Interoperability for ArcGIS GIS Server Standard (Windows) Additional Core 90 Day Term License	\$675.00
	ArcGIS Data Interoperability for ArcGIS GIS Server Standard (Windows) Additional Core 30 Day Term License	\$270.00
	ArcGIS Data Interoperability for ArcGIS GIS Server Workgroup Advanced Maximum Four Cores 365 Day Term License	\$2,700.00
	ArcGIS Data Interoperability for ArcGIS GIS Server Workgroup Advanced Maximum Four Cores 90 Day Term License	\$1,350.00
	ArcGIS Data Interoperability for ArcGIS GIS Server Workgroup Advanced Maximum Four Cores 30 Day Term License	\$540.00
	ArcGIS Data Interoperability for ArcGIS GIS Server Workgroup Standard Maximum Four Cores 365 Day Term License	\$2,700.00
	ArcGIS Data Interoperability for ArcGIS GIS Server Workgroup Standard Maximum Four Cores 90 Day Term License	\$1,350.00
	ArcGIS Data Interoperability for ArcGIS GIS Server Workgroup Standard Maximum Four Cores 30 Day Term License	\$540.00
3	ArcGIS Data Reviewer for ArcGIS GIS Server - Perpetual License Prices	
	ArcGIS Data Reviewer for ArcGIS GIS Server Advanced (Windows) Up to Four Cores License	\$9,000.00
	ArcGIS Data Reviewer for ArcGIS GIS Server Advanced (Windows) Additional Core License	\$2,250.00
	ArcGIS Data Reviewer for ArcGIS GIS Server Standard (Windows) Up to Four Cores License	\$9,000.00
	ArcGIS Data Reviewer for ArcGIS GIS Server Standard (Windows) Additional Core License	\$2,250.00
	ArcGIS Data Reviewer for ArcGIS GIS Server Workgroup Advanced Maximum Four Cores License	\$4,500.00
	ArcGIS Data Reviewer for ArcGIS GIS Server Workgroup Standard Maximum Four Cores License	\$4,500.00
3	ArcGIS Data Reviewer for ArcGIS GIS Server - Maintenance Prices	

	ArcGIS Data Reviewer for ArcGIS GIS Server Advanced (Windows) Up to Four Cores Maintenance	\$2,500.00
	ArcGIS Data Reviewer for ArcGIS GIS Server Advanced (Windows) Additional Core Maintenance	\$625.00
	ArcGIS Data Reviewer for ArcGIS GIS Server Standard (Windows) Up to Four Cores Maintenance	\$2,500.00
	ArcGIS Data Reviewer for ArcGIS GIS Server Standard (Windows) Additional Core Maintenance	\$625.00
	ArcGIS Data Reviewer for ArcGIS GIS Server Workgroup Advanced Maximum Four Cores Maintenance	\$1,250.00
	ArcGIS Data Reviewer for ArcGIS GIS Server Workgroup Standard Maximum Four Cores Maintenance	\$1,250.00
3	ArcGIS Data Reviewer for ArcGIS GIS Server - Term License Prices	
	ArcGIS Data Reviewer for ArcGIS GIS Server Advanced (Windows) Up to Four Cores 365 Day Term License	\$5,400.00
	ArcGIS Data Reviewer for ArcGIS GIS Server Advanced (Windows) Up to Four Cores 90 Day Term License	\$2,700.00
	ArcGIS Data Reviewer for ArcGIS GIS Server Advanced (Windows) Up to Four Cores 30 Day Term License	\$1,080.00
	ArcGIS Data Reviewer for ArcGIS GIS Server Advanced (Windows) Additional Core 365 Day Term License	\$1,350.00
	ArcGIS Data Reviewer for ArcGIS GIS Server Advanced (Windows) Additional Core 90 Day Term License	\$675.00
	ArcGIS Data Reviewer for ArcGIS GIS Server Advanced (Windows) Additional Core 30 Day Term License	\$270.00
	ArcGIS Data Reviewer for ArcGIS GIS Server Standard (Windows) Up to Four Cores 365 Day Term License	\$5,400.00
	ArcGIS Data Reviewer for ArcGIS GIS Server Standard (Windows) Up to Four Cores 90 Day Term License	\$2,700.00
	ArcGIS Data Reviewer for ArcGIS GIS Server Standard (Windows) Up to Four Cores 30 Day Term License	\$1,080.00
	ArcGIS Data Reviewer for ArcGIS GIS Server Standard (Windows) Additional Core 365 Day Term License	\$1,350.00
	ArcGIS Data Reviewer for ArcGIS GIS Server Standard (Windows) Additional Core 90 Day Term License	\$675.00
	ArcGIS Data Reviewer for ArcGIS GIS Server Standard (Windows) Additional Core 30 Day Term License	\$270.00
	ArcGIS Data Reviewer for ArcGIS GIS Server Workgroup Advanced Maximum Four Cores 365 Day Term License	\$2,700.00
	ArcGIS Data Reviewer for ArcGIS GIS Server Workgroup Advanced Maximum Four Cores 90 Day Term License	\$1,350.00
	ArcGIS Data Reviewer for ArcGIS GIS Server Workgroup Advanced Maximum Four Cores 30 Day Term License	\$540.00
	ArcGIS Data Reviewer for ArcGIS GIS Server Workgroup Standard Maximum Four Cores 365 Day Term License	\$2,700.00
	ArcGIS Data Reviewer for ArcGIS GIS Server Workgroup Standard Maximum Four Cores 90 Day Term License	\$1,350.00
	ArcGIS Data Reviewer for ArcGIS GIS Server Workgroup Standard Maximum Four Cores 30 Day Term License	\$540.00
3	Network Analyst for ArcGIS GIS Server - Perpetual License Prices	
	ArcGIS Network Analyst for ArcGIS GIS Server Standard (Windows) Up to Four Cores License	\$9,000.00
	ArcGIS Network Analyst for ArcGIS GIS Server Standard (Windows) Additional Core License	\$2,250.00
	ArcGIS Network Analyst for ArcGIS GIS Server Workgroup Standard Maximum Four Cores License	\$4,500.00
3	Network Analyst for ArcGIS GIS Server - Maintenance Prices	
	ArcGIS Network Analyst for ArcGIS GIS Server Standard Up to Four Cores Maintenance	\$2,500.00
	ArcGIS Network Analyst for ArcGIS GIS Server Standard Additional Core Maintenance	\$625.00
	ArcGIS Network Analyst for ArcGIS GIS Server Workgroup Standard Maximum Four Cores Maintenance	\$1,250.00

3	Network Analyst for ArcGIS GIS Server - Term License Prices	
	ArcGIS Network Analyst for ArcGIS GIS Server Standard (Windows) Up to Four Cores 365 Day Term License	\$5,400.00
	ArcGIS Network Analyst for ArcGIS GIS Server Standard (Windows) Up to Four Cores 90 Day Term License	\$2,700.00
	ArcGIS Network Analyst for ArcGIS GIS Server Standard (Windows) Up to Four Cores 30 Day Term License	\$1,080.00
	ArcGIS Network Analyst for ArcGIS GIS Server Workgroup Standard Maximum Four Cores 365 Day Term License	\$2,700.00
	ArcGIS Network Analyst for ArcGIS GIS Server Workgroup Standard Maximum Four Cores 90 Day Term License	\$1,350.00
	ArcGIS Network Analyst for ArcGIS GIS Server Workgroup Standard Maximum Four Cores 30 Day Term License	\$540.00
	ArcGIS Network Analyst for ArcGIS GIS Server Standard (Windows) Additional Core 365 Day Term License	\$1,350.00
	ArcGIS Network Analyst for ArcGIS GIS Server Standard (Windows) Additional Core 90 Day Term License	\$675.00
	ArcGIS Network Analyst for ArcGIS GIS Server Standard (Windows) Additional Core 30 Day Term License	\$270.00
3	ArcGIS Pipeline Referencing for ArcGIS GIS Server - Perpetual License Prices	
	ArcGIS Pipeline Referencing for ArcGIS GIS Server Advanced (Windows) Up to Four Cores License	\$9,000.00
	ArcGIS Pipeline Referencing for ArcGIS GIS Server Advanced (Windows) Additional Core License	\$2,250.00
	ArcGIS Pipeline Referencing for ArcGIS GIS Server Standard (Windows) Up to Four Cores License	\$9,000.00
	ArcGIS Pipeline Referencing for ArcGIS GIS Server Standard (Windows) Additional Core License	\$2,250.00
	ArcGIS Pipeline Referencing for ArcGIS GIS Server Workgroup Advanced Up to Four Cores License	\$4,500.00
	ArcGIS Pipeline Referencing for ArcGIS GIS Server Workgroup Standard Up to Four Cores License	\$4,500.00
3	ArcGIS Pipeline Referencing for ArcGIS GIS Server - Maintenance Prices	
	ArcGIS Pipeline Referencing for ArcGIS GIS Server Standard (Windows) Up to Four Cores Maintenance	\$2,500.00
	ArcGIS Pipeline Referencing for ArcGIS GIS Server Advanced (Windows) Up to Four Cores Maintenance	\$2,500.00
	ArcGIS Pipeline Referencing for ArcGIS GIS Server Workgroup Standard Up to Four Cores Maintenance	\$1,250.00
	ArcGIS Pipeline Referencing for ArcGIS GIS Server Workgroup Advanced Up to Four Cores Maintenance	\$1,250.00
	ArcGIS Pipeline Referencing for ArcGIS GIS Server Standard (Windows) Additional Core Maintenance	\$625.00
	ArcGIS Pipeline Referencing for ArcGIS GIS Server Advanced (Windows) Additional Core Maintenance	\$625.00
3	ArcGIS Pipeline Referencing for ArcGIS GIS Server - Term License Prices	
	ArcGIS Pipeline Referencing for ArcGIS GIS Server Advanced (Windows) Up to Four Cores 365 Day Term License	\$5,400.00
	ArcGIS Pipeline Referencing for ArcGIS GIS Server Advanced (Windows) Up to Four Cores 90 Day Term License	\$2,700.00
	ArcGIS Pipeline Referencing for ArcGIS GIS Server Advanced (Windows) Up to Four Cores 30 Day Term License	\$1,080.00
	ArcGIS Pipeline Referencing for ArcGIS GIS Server Advanced (Windows) Additional Core 365 Day Term License	\$1,350.00
	ArcGIS Pipeline Referencing for ArcGIS GIS Server Advanced (Windows) Additional Core 90 Day Term License	\$675.00

	ArcGIS Pipeline Referencing for ArcGIS GIS Server Advanced (Windows) Additional Core 30 Day Term License	\$270.00
	ArcGIS Pipeline Referencing for ArcGIS GIS Server Standard (Windows) Up to Four Cores 365 Day Term License	\$5,400.00
	ArcGIS Pipeline Referencing for ArcGIS GIS Server Standard (Windows) Up to Four Cores 90 Day Term License	\$2,700.00
	ArcGIS Pipeline Referencing for ArcGIS GIS Server Standard (Windows) Up to Four Cores 30 Day Term License	\$1,080.00
	ArcGIS Pipeline Referencing for ArcGIS GIS Server Standard (Windows) Additional Core 365 Day Term License	\$1,350.00
	ArcGIS Pipeline Referencing for ArcGIS GIS Server Standard (Windows) Additional Core 90 Day Term License	\$675.00
	ArcGIS Pipeline Referencing for ArcGIS GIS Server Standard (Windows) Additional Core 30 Day Term License	\$270.00
	ArcGIS Pipeline Referencing for ArcGIS GIS Server Workgroup Standard Up to Four Cores 365 Day Term License	\$2,700.00
	ArcGIS Pipeline Referencing for ArcGIS GIS Server Workgroup Standard Up to Four Cores 90 Day Term License	\$1,350.00
	ArcGIS Pipeline Referencing for ArcGIS GIS Server Workgroup Standard Up to Four Cores 30 Day Term License	\$540.00
	ArcGIS Pipeline Referencing for ArcGIS GIS Server Workgroup Advanced Up to Four Cores 365 Day Term License	\$2,700.00
	ArcGIS Pipeline Referencing for ArcGIS GIS Server Workgroup Advanced Up to Four Cores 90 Day Term License	\$1,350.00
	ArcGIS Pipeline Referencing for ArcGIS GIS Server Workgroup Advanced Up to Four Cores 30 Day Term License	\$540.00
3	Workflow Manager for ArcGIS GIS Server - Perpetual License Prices	
	ArcGIS Workflow Manager for ArcGIS GIS Server Advanced (Windows) Up to Four Cores License	\$9,000.00
	ArcGIS Workflow Manager for ArcGIS GIS Server Advanced (Windows) Additional Core License	\$2,250.00
	ArcGIS Workflow Manager for ArcGIS GIS Server Standard (Windows) Up to Four Cores License	\$9,000.00
	ArcGIS Workflow Manager for ArcGIS GIS Server Standard (Windows) Additional Core License	\$2,250.00
	ArcGIS Workflow Manager for ArcGIS GIS Server Workgroup Advanced Maximum Four Cores License	\$4,500.00
	ArcGIS Workflow Manager for ArcGIS GIS Server Workgroup Standard Maximum Four Cores License	\$4,500.00
3	Workflow Manager for ArcGIS GIS Server - Maintenance Prices	
	ArcGIS Workflow Manager for ArcGIS GIS Server Advanced Up to Four Cores Maintenance	\$2,500.00
	ArcGIS Workflow Manager for ArcGIS GIS Server Advanced Additional Core Maintenance	\$625.00
	ArcGIS Workflow Manager for ArcGIS GIS Server Standard Up to Four Cores Maintenance	\$2,500.00
	ArcGIS Workflow Manager for ArcGIS GIS Server Standard Additional Core Maintenance	\$625.00
	ArcGIS Workflow Manager for ArcGIS GIS Server Workgroup Advanced Maximum Four Cores Maintenance	\$1,250.00
	ArcGIS Workflow Manager for ArcGIS GIS Server Workgroup Standard Up to Four Cores Maintenance	\$1,250.00
3	Workflow Manager for ArcGIS GIS Server - Term License Prices	
	ArcGIS Workflow Manager for ArcGIS GIS Server Advanced (Windows) Up to Four Cores 365 Day Term License	\$5,400.00

	ArcGIS Workflow Manager for ArcGIS GIS Server Advanced (Windows) Up to Four Cores 90 Day Term License	\$2,700.00
	ArcGIS Workflow Manager for ArcGIS GIS Server Advanced (Windows) Up to Four Cores 30 Day Term License	\$1,080.00
	ArcGIS Workflow Manager for ArcGIS GIS Server Advanced (Windows) Additional Core 365 Day Term License	\$1,350.00
	ArcGIS Workflow Manager for ArcGIS GIS Server Advanced (Windows) Additional Core 90 Day Term License	\$675.00
	ArcGIS Workflow Manager for ArcGIS GIS Server Advanced (Windows) Additional Core 30 Day Term License	\$270.00
	ArcGIS Workflow Manager for ArcGIS GIS Server Standard (Windows) Up to Four Cores 365 Day Term License	\$5,400.00
	ArcGIS Workflow Manager for ArcGIS GIS Server Standard (Windows) Up to Four Cores 90 Day Term License	\$2,700.00
	ArcGIS Workflow Manager for ArcGIS GIS Server Standard (Windows) Up to Four Core 30 Day Term License	\$1,080.00
	ArcGIS Workflow Manager for ArcGIS GIS Server Standard (Windows) Additional Core 365 Day Term License	\$1,350.00
	ArcGIS Workflow Manager for ArcGIS GIS Server Standard (Windows) Additional Core 90 Day Term License	\$675.00
	ArcGIS Workflow Manager for ArcGIS GIS Server Standard (Windows) Additional Core 30 Day Term License	\$270.00
	ArcGIS Workflow Manager for ArcGIS GIS Server Workgroup Advanced Maximum Four Cores 365 Day Term License	\$2,700.00
	ArcGIS Workflow Manager for ArcGIS GIS Server Workgroup Advanced Maximum Four Cores 90 Day Term License	\$1,350.00
	ArcGIS Workflow Manager for ArcGIS GIS Server Workgroup Advanced Maximum Four Cores 30 Day Term License	\$540.00
	ArcGIS Workflow Manager for ArcGIS GIS Server Workgroup Standard Maximum Four Cores 365 Day Term License	\$2,700.00
	ArcGIS Workflow Manager for ArcGIS GIS Server Workgroup Standard Maximum Four Cores 90 Day Term License	\$1,350.00
	ArcGIS Workflow Manager for ArcGIS GIS Server Workgroup Standard Maximum Four Cores 30 Day Term License	\$540.00
3	ArcGIS for Maritime for ArcGIS GIS Server - Perpetual License Prices	
	ArcGIS for Maritime for ArcGIS GIS Server Advanced (Windows) Up to Four Cores License	\$9,000.00
	ArcGIS for Maritime for ArcGIS GIS Server Advanced (Windows) Additional Core License	\$2,250.00
	ArcGIS for Maritime for ArcGIS GIS Server Standard (Windows) Up to Four Cores License	\$9,000.00
	ArcGIS for Maritime for ArcGIS GIS Server Standard (Windows) Additional Core License	\$2,250.00
	ArcGIS for Maritime for ArcGIS GIS Server Workgroup Advanced Maximum Four Cores License	\$4,500.00
	ArcGIS for Maritime for ArcGIS GIS Server Workgroup Standard Maximum Four Cores License	\$4,500.00
3	ArcGIS for Maritime for ArcGIS GIS Server - Maintenance Prices	
	ArcGIS for Maritime for ArcGIS GIS Server Advanced (Windows) Additional Core Maintenance	\$625.00
	ArcGIS for Maritime for ArcGIS GIS Server Advanced (Windows) Up to Four Cores Maintenance	\$2,500.00
	ArcGIS for Maritime for ArcGIS GIS Server Standard (Windows) Additional Core Maintenance	\$625.00

	ArcGIS for Maritime for ArcGIS GIS Server Standard (Windows) Up to Four Cores Maintenance	\$2,500.00
	ArcGIS for Maritime for ArcGIS GIS Server Workgroup Advanced Up to Four Cores Maintenance	\$1,250.00
	ArcGIS for Maritime for ArcGIS GIS Server Workgroup Standard Up to Four Cores Maintenance	\$1,250.00
3	ArcGIS for Maritime for ArcGIS GIS Server - Term License Prices	
	ArcGIS for Maritime for ArcGIS GIS Server Advanced (Windows) Up to Four Cores 365 Day Term License	\$5,400.00
	ArcGIS for Maritime for ArcGIS GIS Server Advanced (Windows) Up to Four Cores 90 Day Term License	\$2,700.00
	ArcGIS for Maritime for ArcGIS GIS Server Advanced (Windows) Up to Four Cores 30 Day Term License	\$1,080.00
	ArcGIS for Maritime for ArcGIS GIS Server Advanced (Windows) Additional Core 365 Day Term License	\$1,350.00
	ArcGIS for Maritime for ArcGIS GIS Server Advanced (Windows) Additional Core 90 Day Term License	\$675.00
	ArcGIS for Maritime for ArcGIS GIS Server Advanced (Windows) Additional Core 30 Day Term License	\$270.00
	ArcGIS for Maritime for ArcGIS GIS Server Standard (Windows) Up to Four Cores 365 Day Term License	\$5,400.00
	ArcGIS for Maritime for ArcGIS GIS Server Standard (Windows) Up to Four Cores 90 Day Term License	\$2,700.00
	ArcGIS for Maritime for ArcGIS GIS Server Standard (Windows) Up to Four Cores 30 Day Term License	\$1,080.00
	ArcGIS for Maritime for ArcGIS GIS Server Standard (Windows) Additional Core 365 Day Term License	\$1,350.00
	ArcGIS for Maritime for ArcGIS GIS Server Standard (Windows) Additional Core 90 Day Term License	\$675.00
	ArcGIS for Maritime for ArcGIS GIS Server Standard (Windows) Additional Core 30 Day Term License	\$270.00
	ArcGIS for Maritime for ArcGIS GIS Server Workgroup Advanced Maximum Four Cores 365 Day Term License	\$2,700.00
	ArcGIS for Maritime for ArcGIS GIS Server Workgroup Advanced Maximum Four Cores 90 Day Term License	\$1,350.00
	ArcGIS for Maritime for ArcGIS GIS Server Workgroup Advanced Maximum Four Cores 30 Day Term License	\$540.00
	ArcGIS for Maritime for ArcGIS GIS Server Workgroup Standard Maximum Four Cores 365 Day Term License	\$2,700.00
	ArcGIS for Maritime for ArcGIS GIS Server Workgroup Standard Maximum Four Cores 90 Day Term License	\$1,350.00
	ArcGIS for Maritime for ArcGIS GIS Server Workgroup Standard Maximum Four Cores 30 Day Term License	\$540.00
3	Esri Defense Mapping for ArcGIS GIS Server - Perpetual License Prices	
	Esri Defense Mapping for ArcGIS GIS Server Advanced (Windows) Up to Four Cores License	\$9,000.00
	Esri Defense Mapping for ArcGIS GIS Server Advanced (Windows) Additional Core License	\$2,250.00
	Esri Defense Mapping for ArcGIS GIS Server Workgroup Advanced Maximum Four Cores License	\$4,500.00
3	Esri Defense Mapping for ArcGIS GIS Server - Maintenance Prices	
	Esri Defense Mapping for ArcGIS GIS Server Advanced (Windows) Up to Four Cores Maintenance	\$2,500.00
	Esri Defense Mapping for ArcGIS GIS Server Advanced (Windows) Additional Core Maintenance	\$625.00
	Esri Defense Mapping for ArcGIS GIS Server Workgroup Advanced Up to Four Cores Maintenance	\$1,250.00
3	Esri Defense Mapping for ArcGIS GIS Server - Term License Prices	
	Esri Defense Mapping for ArcGIS GIS Server Advanced (Windows) Up to Four Cores 365 Day Term License	\$5,400.00
	Esri Defense Mapping for ArcGIS GIS Server Advanced (Windows) Up to Four Cores 90 Day Term License	\$2,700.00

	Esri Defense Mapping for ArcGIS GIS Server Advanced (Windows) Up to Four Cores 30 Day Term License	\$1,080.00
	Esri Defense Mapping for ArcGIS GIS Server Advanced (Windows) Additional Core 365 Day Term License	\$1,350.00
	Esri Defense Mapping for ArcGIS GIS Server Advanced (Windows) Additional Core 90 Day Term License	\$675.00
	Esri Defense Mapping for ArcGIS GIS Server Advanced (Windows) Additional Core 30 Day Term License	\$270.00
	Esri Defense Mapping for ArcGIS GIS Server Workgroup Advanced Maximum Four Cores 365 Day Term License	\$2,700.00
	Esri Defense Mapping for ArcGIS GIS Server Workgroup Advanced Maximum Four Cores 90 Day Term License	\$1,350.00
	Esri Defense Mapping for ArcGIS GIS Server Workgroup Advanced Maximum Four Cores 30 Day Term License	\$540.00
3	Esri Production Mapping for ArcGIS GIS Server - Perpetual License Prices	
	Esri Production Mapping for ArcGIS GIS Server Advanced (Windows) Up to Four Cores License	\$9,000.00
	Esri Production Mapping for ArcGIS GIS Server Advanced (Windows) Additional Core License	\$2,250.00
	Esri Production Mapping for ArcGIS GIS Server Standard (Windows) Up to Four Cores License	\$9,000.00
	Esri Production Mapping for ArcGIS GIS Server Standard (Windows) Additional Core License	\$2,250.00
	Esri Production Mapping for ArcGIS GIS Server Workgroup Advanced Maximum Four Cores License	\$4,500.00
	Esri Production Mapping for ArcGIS GIS Server Workgroup Standard (Windows) Maximum Four Cores License	\$4,500.00
3	Esri Production Mapping for ArcGIS GIS Server - Maintenance Prices	
	Esri Production Mapping for ArcGIS GIS Server Advanced (Windows) Up to Four Cores Maintenance	\$2,500.00
	Esri Production Mapping for ArcGIS GIS Server Advanced (Windows) Additional Core Maintenance	\$625.00
	Esri Production Mapping for ArcGIS GIS Server Standard (Windows) Up to Four Cores Maintenance	\$2,500.00
	Esri Production Mapping for ArcGIS GIS Server Standard (Windows) Additional Core Maintenance	\$625.00
	Esri Production Mapping for ArcGIS GIS Server Workgroup Advanced Maximum Four Cores License	\$1,250.00
	Esri Production Mapping for ArcGIS GIS Server Workgroup Standard (Windows) Up to Four Cores Maintenance	\$1,250.00
3	Esri Production Mapping for ArcGIS GIS Server - Term License Prices	
	Esri Production Mapping for ArcGIS GIS Server Advanced (Windows) Up to Four Cores 365 Day Term License	\$5,400.00
	Esri Production Mapping for ArcGIS GIS Server Advanced (Windows) Up to Four Cores 90 Day Term License	\$2,700.00
	Esri Production Mapping for ArcGIS GIS Server Advanced (Windows) Up to Four Cores 30 Day Term License	\$1,080.00
	Esri Production Mapping for ArcGIS GIS Server Advanced (Windows) Additional Core 365 Day Term License	\$1,350.00
	Esri Production Mapping for ArcGIS GIS Server Advanced (Windows) Additional Core 90 Day Term License	\$675.00
	Esri Production Mapping for ArcGIS GIS Server Advanced (Windows) Additional Core 30 Day Term License	\$270.00
	Esri Production Mapping for ArcGIS GIS Server Standard (Windows) Up to Four Cores 365 Day Term License	\$5,400.00
	Esri Production Mapping for ArcGIS GIS Server Standard (Windows) Up to Four Cores 90 Day Term License	\$2,700.00

	Esri Production Mapping for ArcGIS GIS Server Standard (Windows) Up to Four Cores 30 Day Term License	\$1,080.00
	Esri Production Mapping for ArcGIS GIS Server Standard (Windows) Additional Core 365 Day Term License	\$1,350.00
	Esri Production Mapping for ArcGIS GIS Server Standard (Windows) Additional Core 90 Day Term License	\$675.00
	Esri Production Mapping for ArcGIS GIS Server Standard (Windows) Additional Core 30 Day Term License	\$270.00
	Esri Production Mapping for ArcGIS GIS Server Workgroup Advanced Maximum Four Cores 365 Day Term License	\$2,700.00
	Esri Production Mapping for ArcGIS GIS Server Workgroup Advanced Maximum Four Cores 90 Day Term License	\$1,350.00
	Esri Production Mapping for ArcGIS GIS Server Workgroup Advanced Maximum Four Cores 30 Day Term License	\$540.00
	Esri Production Mapping for ArcGIS GIS Server Workgroup Standard Maximum Four Cores 365 Day Term License	\$2,700.00
	Esri Production Mapping for ArcGIS GIS Server Workgroup Standard Maximum Four Cores 90 Day Term License	\$1,350.00
	Esri Production Mapping for ArcGIS GIS Server Workgroup Standard Maximum Four Cores 30 Day Term License	\$540.00
3	Esri Roads and Highways for ArcGIS GIS Server - Perpetual License Prices	
	Esri Roads and Highways for ArcGIS GIS Server Advanced (Windows) Up to Four Cores License	\$9,000.00
	Esri Roads and Highways for ArcGIS GIS Server Advanced (Windows) Additional Core License	\$2,250.00
	Esri Roads and Highways for ArcGIS GIS Server Standard (Windows) Up to Four Cores License	\$9,000.00
	Esri Roads and Highways for ArcGIS GIS Server Standard (Windows) Additional Core License	\$2,250.00
	Esri Roads and Highways for ArcGIS GIS Server Workgroup Advanced Maximum Four Cores License	\$4,500.00
	Esri Roads and Highways for ArcGIS GIS Server Workgroup Standard Maximum Four Cores License	\$4,500.00
3	Esri Roads and Highways for ArcGIS GIS Server - Maintenance Prices	
	Esri Roads and Highways for ArcGIS GIS Server Advanced (Windows) Additional Core Maintenance	\$625.00
	Esri Roads and Highways for ArcGIS GIS Server Advanced (Windows) Up to Four Cores Maintenance	\$2,500.00
	Esri Roads and Highways for ArcGIS GIS Server Standard (Windows) Additional Core Maintenance	\$625.00
	Esri Roads and Highways for ArcGIS GIS Server Standard (Windows) Up to Four Cores Maintenance	\$2,500.00
	Esri Roads and Highways for ArcGIS GIS Server Workgroup Advanced Up to Four Cores Maintenance	\$1,250.00
	Esri Roads and Highways for ArcGIS GIS Server Workgroup Standard Up to Four Cores Maintenance	\$1,250.00
3	Esri Roads and Highways for ArcGIS GIS Server - Term License Prices	
	Esri Roads and Highways for ArcGIS GIS Server Advanced (Windows) Up to Four Cores 365 Day Term License	\$5,400.00
	Esri Roads and Highways for ArcGIS GIS Server Advanced (Windows) Up to Four Cores 90 Day Term License	\$2,700.00
	Esri Roads and Highways for ArcGIS GIS Server Advanced (Windows) Up to Four Cores 30 Day Term License	\$1,080.00
	Esri Roads and Highways for ArcGIS GIS Server Advanced (Windows) Additional Core 365 Day Term License	\$1,350.00

	Esri Roads and Highways for ArcGIS GIS Server Advanced (Windows) Additional Core 90 Day Term License	\$675.00
	Esri Roads and Highways for ArcGIS GIS Server Advanced (Windows) Additional Core 30 Day Term License	\$270.00
	Esri Roads and Highways for ArcGIS GIS Server Standard (Windows) Up to Four Cores 365 Day Term License	\$5,400.00
	Esri Roads and Highways for ArcGIS GIS Server Standard (Windows) Up to Four Cores 90 Day Term License	\$2,700.00
	Esri Roads and Highways for ArcGIS GIS Server Standard (Windows) Up to Four Cores 30 Day Term License	\$1,080.00
	Esri Roads and Highways for ArcGIS GIS Server Standard (Windows) Additional Core 365 Day Term License	\$1,350.00
	Esri Roads and Highways for ArcGIS GIS Server Standard (Windows) Additional Core 90 Day Term License	\$675.00
	Esri Roads and Highways for ArcGIS GIS Server Standard (Windows) Additional Core 30 Day Term License	\$270.00
	Esri Roads and Highways for ArcGIS GIS Server Workgroup Advanced Maximum Four Cores 365 Day Term License	\$2,700.00
	Esri Roads and Highways for ArcGIS GIS Server Workgroup Advanced Maximum Four Cores 90 Day Term License	\$1,350.00
	Esri Roads and Highways for ArcGIS GIS Server Workgroup Advanced Maximum Four Cores 30 Day Term License	\$540.00
	Esri Roads and Highways for ArcGIS GIS Server Workgroup Standard Maximum Four Cores 365 Day Term License	\$2,700.00
	Esri Roads and Highways for ArcGIS GIS Server Workgroup Standard Maximum Four Cores 90 Day Term License	\$1,350.00
	Esri Roads and Highways for ArcGIS GIS Server Workgroup Standard Maximum Four Cores 30 Day Term License	\$540.00
3	Esri Roads and Highways Roadway Reporter or ArcGIS GIS Server - Perpetual License Prices	
	Esri Roads and Highways Roadway Reporter for ArcGIS GIS Server Up to 50 Users License	\$18,000.00
	Esri Roads and Highways Roadway Reporter for ArcGIS GIS Server Up to 250 Users License	\$36,000.00
	Esri Roads and Highways Roadway Reporter for ArcGIS GIS Server Up to 500 Users License	\$54,000.00
3	Esri Roads and Highways Roadway Reporter or ArcGIS GIS Server - Maintenance License Prices	
	Esri Roads and Highways Roadway Reporter for ArcGIS GIS Server Up to 50 Users License Maintenance	\$5,000.00
	Esri Roads and Highways Roadway Reporter for ArcGIS GIS Server Up to 250 Users License Maintenance	\$10,000.00
	Esri Roads and Highways Roadway Reporter for ArcGIS GIS Server Up to 500 Users License Maintenance	\$15,000.00
3	Esri Roads and Highways Roadway Reporter or ArcGIS GIS Server - Term License Prices	
	Esri Roads and Highways Roadway Reporter for ArcGIS GIS Server Up to 50 Users Term License	\$10,800.00
	Esri Roads and Highways Roadway Reporter for ArcGIS GIS Server Up to 250 Users Term License	\$21,600.00
3	ArcGIS Utility Network Management - Perpetual License Prices	
	ArcGIS Utility Network Management for ArcGIS GIS Server Advanced (Windows) Up to Four Cores License	\$9,000.00
	ArcGIS Utility Network Management for ArcGIS GIS Server Advanced (Windows) Additional Core License	\$2,250.00

	ArcGIS Utility Network Management for ArcGIS GIS Server Standard (Windows) Up to Four Cores License	\$9,000.00
	ArcGIS Utility Network Management for ArcGIS GIS Server Standard (Windows) Additional Core License	\$2,250.00
	ArcGIS Utility Network Management for ArcGIS GIS Server Workgroup Advanced Maximum Four Cores License	\$4,500.00
	ArcGIS Utility Network Management for ArcGIS GIS Server Workgroup Standard Maximum Four Cores License	\$4,500.00
3	ArcGIS Utility Network Management - Maintenance Prices	
	ArcGIS Utility Network Management for ArcGIS GIS Server Advanced Up to Four Cores Maintenance	\$2,500.00
	ArcGIS Utility Network Management for ArcGIS GIS Server Advanced Additional Core Maintenance	\$625.00
	ArcGIS Utility Network Management for ArcGIS GIS Server Standard Up to Four Cores Maintenance	\$2,500.00
	ArcGIS Utility Network Management for ArcGIS GIS Server Standard Additional Core Maintenance	\$625.00
	ArcGIS Utility Network Management for ArcGIS GIS Server Workgroup Advanced Up to Four Cores Maintenance	\$1,250.00
	ArcGIS Utility Network Management for ArcGIS GIS Server Workgroup Standard Up to Four Cores Maintenance	\$1,250.00
3	ArcGIS Utility Network Management - Term License Prices	
	ArcGIS Utility Network Management for ArcGIS GIS Server Advanced (Windows) Up to Four Cores 365 Day Term License	\$5,400.00
	ArcGIS Utility Network Management for ArcGIS GIS Server Advanced (Windows) Up to Four Cores 90 Day Term License	\$2,700.00
	ArcGIS Utility Network Management for ArcGIS GIS Server Advanced (Windows) Up to Four Cores 30 Day Term License	\$1,080.00
	ArcGIS Utility Network Management for ArcGIS GIS Server Advanced (Windows) Additional Core 365 Day Term License	\$1,350.00
	ArcGIS Utility Network Management for ArcGIS GIS Server Advanced (Windows) Additional Core 90 Day Term License	\$675.00
	ArcGIS Utility Network Management for ArcGIS GIS Server Advanced (Windows) Additional Core 30 Day Term License	\$270.00
	ArcGIS Utility Network Management for ArcGIS GIS Server Standard (Windows) Up to Four Cores 365 Day Term License	\$5,400.00
	ArcGIS Utility Network Management for ArcGIS GIS Server Standard (Windows) Up to Four Cores 90 Day Term License	\$2,700.00
	ArcGIS Utility Network Management for ArcGIS GIS Server Standard (Windows) Up to Four Cores 30 Day Term License	\$1,080.00
	ArcGIS Utility Network Management for ArcGIS GIS Server Standard (Windows) Additional Core 365 Day Term License	\$1,350.00
	ArcGIS Utility Network Management for ArcGIS GIS Server Standard (Windows) Additional Core 90 Day Term License	\$675.00
	ArcGIS Utility Network Management for ArcGIS GIS Server Standard (Windows) Additional Core 30 Day Term License	\$270.00
	ArcGIS Utility Network Management for ArcGIS GIS Server Workgroup Advanced Maximum Four Cores 365 Day Term License	\$2,700.00
	ArcGIS Utility Network Management for ArcGIS GIS Server Workgroup Advanced Maximum Four Cores 90 Day Term License	\$1,350.00

	ArcGIS Utility Network Management for ArcGIS GIS Server Workgroup Advanced Maximum Four Cores 30 Day Term License	\$540.00
	ArcGIS Utility Network Management for ArcGIS GIS Server Workgroup Standard Maximum Four Cores 365 Day Term License	\$2,700.00
	ArcGIS Utility Network Management for ArcGIS GIS Server Workgroup Standard Maximum Four Cores 90 Day Term License	\$1,350.00
	ArcGIS Utility Network Management for ArcGIS GIS Server Workgroup Standard Maximum Four Cores 30 Day Term License	\$540.00
3	ArcGIS Enterprise Server Upgrades - Perpetual License Prices	
3	ArcGIS Enterprise from ArcGIS Enterprise	
	ArcGIS Enterprise Advanced (Windows) Up to Four Cores Upgrade from ArcGIS Enterprise Workgroup Standard Up to Four Cores	\$27,000.00
	ArcGIS Enterprise Advanced (Windows) Up to Four Cores Upgrade from ArcGIS Enterprise Workgroup Advanced Up to Four Cores	\$18,000.00
	ArcGIS Enterprise Advanced (Windows) Up to Four Cores Upgrade from ArcGIS Enterprise Standard	\$18,000.00
	ArcGIS Enterprise Advanced (Windows) Up to Four Cores Upgrade from ArcGIS Enterprise Workgroup Standard Up to Two Cores	\$31,500.00
	ArcGIS Enterprise Advanced (Windows) Up to Four Cores Upgrade from ArcGIS Enterprise Workgroup Advanced Up to Two Cores	\$27,000.00
	ArcGIS Enterprise Standard (Windows) Up to Four Cores Upgrade from ArcGIS Enterprise Workgroup Standard Up to Four Cores	\$9,000.00
	ArcGIS Enterprise Standard (Windows) Up to Four Cores Upgrade from ArcGIS Enterprise Workgroup Standard Up to Two Cores	\$13,500.00
	ArcGIS Enterprise Standard (Windows) Up to Four Cores Upgrade from ArcGIS Enterprise Workgroup Advanced Up to Two Cores	\$9,000.00
	ArcGIS Enterprise Workgroup Advanced Up to Two Cores Upgrade from ArcGIS Enterprise Workgroup Standard Up to Two Cores	\$4,500.00
3	ArcGIS Enterprise from ArcGIS GIS Server - Perpetual License Prices	
	ArcGIS Enterprise Advanced (Windows) Up to Four Cores Upgrade from ArcGIS GIS Server Basic	\$27,000.00
	ArcGIS Enterprise Advanced (Windows) Up to Four Cores Upgrade from ArcGIS GIS Server Workgroup Basic Up to Four Cores	\$31,500.00
	ArcGIS Enterprise Standard (Windows) Up to Four Cores Upgrade from ArcGIS GIS Server Workgroup Basic Up to Four Cores	\$13,500.00
	ArcGIS Enterprise Standard (Windows) Up to Four Cores Upgrade from ArcGIS GIS Server Basic	\$9,000.00
	ArcGIS Enterprise Workgroup Advanced Four Cores Upgrade from ArcGIS GIS Server Workgroup Basic Four Cores	\$13,500.00
	ArcGIS Enterprise Workgroup Standard Four Cores Upgrade from ArcGIS GIS Server Workgroup Basic Four Cores	\$4,500.00
3	ArcGIS GIS Server from ArcGIS Server Upgrades - Perpetual License Prices	
	ArcGIS GIS Server Advanced (Windows) Up to Four Cores Upgrade from ArcGIS GIS Server Standard	\$18,000.00
	ArcGIS GIS Server Advanced (Windows) Additional Cores Upgrade from ArcGIS GIS Server Standard	\$4,500.00
	ArcGIS GIS Server Advanced (Windows) Up to Four Cores Upgrade from ArcGIS GIS Server Basic	\$27,000.00
	ArcGIS GIS Server Advanced (Windows) Additional Cores Upgrade from ArcGIS GIS Server Basic	\$6,750.00
	ArcGIS GIS Server Standard (Windows) Up to Four Cores Upgrade from ArcGIS GIS Server Basic	\$9,000.00
	ArcGIS GIS Server Standard (Windows) Additional Cores Upgrade from ArcGIS GIS Server Basic	\$2,250.00

	ArcGIS GIS Server Standard (Windows) Up to Four Cores Upgrade from ArcGIS GIS Server Workgroup Advanced Up to Two Cores	\$9,000.00
	ArcGIS GIS Server Advanced (Windows) Up to Four Cores Upgrade from ArcGIS GIS Server Workgroup Advanced Up to Two Cores	\$27,000.00
	ArcGIS GIS Server Advanced (Windows) Up to Four Cores Upgrade from ArcGIS GIS Server Workgroup Advanced Up to Four Cores	\$18,000.00
	ArcGIS GIS Server Workgroup Advanced Additional Cores Upgrade from ArcGIS GIS Server Workgroup Standard	\$2,250.00
	ArcGIS GIS Server Workgroup Advanced Up to Two Cores Upgrade from ArcGIS GIS Server Workgroup Standard	\$4,500.00
	ArcGIS GIS Server Standard (Windows) Up to Four Cores Upgrade from ArcGIS GIS Server Workgroup Standard Up to Two Cores	\$13,500.00
	ArcGIS GIS Server Advanced (Windows) Up to Four Cores Upgrade from ArcGIS GIS Server Workgroup Standard Up to Two Cores	\$31,500.00
	ArcGIS GIS Server Standard (Windows) Up to Four Cores Upgrade from ArcGIS GIS Server Workgroup Standard Up to Four Cores	\$9,000.00
	ArcGIS GIS Server Advanced (Windows) Up to Four Cores Upgrade from ArcGIS GIS Server Workgroup Standard Up to Four Cores	\$27,000.00
	ArcGIS GIS Server Basic (Windows) Up to Four Cores Upgrade from ArcGIS GIS Server Workgroup Basic Up to Four Cores	\$4,500.00
	ArcGIS GIS Server Standard (Windows) Up to Four Cores Upgrade from ArcGIS GIS Server Workgroup Basic Up to Four Cores	\$13,500.00
	ArcGIS GIS Server Advanced (Windows) Up to Four Cores Upgrade from ArcGIS GIS Server Workgroup Basic Up to Four Cores	\$31,500.00
	ArcGIS GIS Server Workgroup Standard Four Cores Upgrade from ArcGIS GIS Server Workgroup Basic	\$4,500.00
	ArcGIS GIS Server Workgroup Advanced Four Cores Upgrade from ArcGIS GIS Server Workgroup Basic	\$13,500.00
Optional Servers		
4	ArcGIS GeoAnalytics Server - Perpetual License Prices	
	ArcGIS GeoAnalytics Server (Windows) Up to Four Cores License	\$18,000.00
	ArcGIS GeoAnalytics Server (Windows) Additional Core (up to 32 per server) License	\$4,500.00
	ArcGIS GeoAnalytics Server (Windows) Additional Core (more than 32 per Server) License	\$2,250.00
	ArcGIS GeoAnalytics Server Workgroup Up to Four Cores License	\$9,000.00
4	ArcGIS GeoAnalytics Server - Maintenance Prices	
	ArcGIS GeoAnalytics Server Up to Four Cores Maintenance	\$5,000.00
	ArcGIS GeoAnalytics Server Additional Core (up to 32 per server) Maintenance	\$1,250.00
	ArcGIS GeoAnalytics Server Additional Core (more than 32 per Server) Maintenance	\$625.00
	ArcGIS GeoAnalytics Server Workgroup Up to Four Cores Maintenance	\$2,500.00
4	ArcGIS GeoAnalytics Server - Term License Prices	
	ArcGIS GeoAnalytics Server (Windows) Up to Four Cores 365 Day Term License	\$10,800.00
	ArcGIS GeoAnalytics Server (Windows) Up to Four Cores 90 Day Term License	\$5,400.00
	ArcGIS GeoAnalytics Server (Windows) Up to Four Cores 30 Day Term License	\$2,070.00
	ArcGIS GeoAnalytics Server (Windows) Additional Core (up to 32 per server) 365 Day Term License	\$2,700.00
	ArcGIS GeoAnalytics Server (Windows) Additional Core (up to 32 per server) 90 Day Term License	\$1,350.00

	ArcGIS GeoAnalytics Server (Windows) Additional Core (up to 32 per server) 30 Day Term License	\$518.00
	ArcGIS GeoAnalytics Server (Windows) Additional Core (more than 32 per Server) 365 Day Term License	\$1,350.00
	ArcGIS GeoAnalytics Server (Windows) Additional Core (more than 32 per Server) 90 Day Term License	\$675.00
	ArcGIS GeoAnalytics Server (Windows) Additional Core (more than 32 per Server) 30 Day Term License	\$259.00
	ArcGIS GeoAnalytics Server Workgroup Up to Four Cores 365 Day Term License	\$5,400.00
	ArcGIS GeoAnalytics Server Workgroup Up to Four Cores 90 Day Term License	\$2,700.00
	ArcGIS GeoAnalytics Server Workgroup Up to Four Cores 30 Day Term License	\$1,080.00
4	ArcGIS GeoEvent Server - Perpetual License Prices	
	ArcGIS GeoEvent Server (Windows) Up to Four Cores License	\$18,000.00
	ArcGIS GeoEvent Server (Windows) Additional Core (up to 32 per server) License	\$4,500.00
	ArcGIS GeoEvent Server (Windows) Additional Core (more than 32 per Server) License	\$2,250.00
	ArcGIS GeoEvent Server Workgroup Up to Four Cores License	\$9,000.00
4	ArcGIS GeoEvent Server - Maintenance Prices	
	ArcGIS GeoEvent Server Up to Four Cores Maintenance	\$5,000.00
	ArcGIS GeoEvent Server Additional Core (up to 32 per server) Maintenance	\$1,250.00
	ArcGIS GeoEvent Server Additional Core (more than 32 per Server) Maintenance	\$625.00
	ArcGIS GeoEvent Server Workgroup Up to Four Cores Maintenance	\$2,500.00
4	ArcGIS GeoEvent Server - Term Prices	
	ArcGIS GeoEvent Server (Windows) Up to Four Cores 365 Day Term License	\$10,800.00
	ArcGIS GeoEvent Server (Windows) Up to Four Cores 90 Day Term License	\$5,400.00
	ArcGIS GeoEvent Server (Windows) Up to Four Cores 30 Day Term License	\$2,070.00
	ArcGIS GeoEvent Server (Windows) Additional Core (up to 32 per server) 365 Day Term License	\$2,700.00
	ArcGIS GeoEvent Server (Windows) Additional Core (up to 32 per server) 90 Day Term License	\$1,350.00
	ArcGIS GeoEvent Server (Windows) Additional Core (up to 32 per server) 30 Day Term License	\$518.00
	ArcGIS GeoEvent Server (Windows) Additional Core (more than 32 per Server) 365 Day Term License	\$1,350.00
	ArcGIS GeoEvent Server (Windows) Additional Core (more than 32 per Server) 90 Day Term License	\$675.00
	ArcGIS GeoEvent Server (Windows) Additional Core (more than 32 per Server) 30 Day Term License	\$259.00
	ArcGIS GeoEvent Server Workgroup Up to Four Cores 365 Day Term License	\$5,400.00
	ArcGIS GeoEvent Server Workgroup Up to Four Cores 90 Day Term License	\$2,700.00
	ArcGIS GeoEvent Server Workgroup Up to Four Cores 30 Day Term License	\$1,080.00
4	ArcGIS Image Server - Perpetual License Prices	
	ArcGIS Image Server (Windows) Up to Four Cores License	\$18,000.00
	ArcGIS Image Server (Windows) Additional Core (up to 32 per server) License	\$4,500.00
	ArcGIS Image Server (Windows) Additional Core (more than 32 per Server) License	\$2,250.00
	ArcGIS Image Server Workgroup Up to Four Cores License	\$9,000.00
4	ArcGIS Image Server - Maintenance Prices	
	ArcGIS Image Server Up to Four Cores Maintenance	\$5,000.00
	ArcGIS Image Server Additional Core (up to 32 per server) Maintenance	\$1,250.00
	ArcGIS Image Server Additional Core (more than 32 per Server) Maintenance	\$625.00
	ArcGIS Image Server Workgroup Up to Four Cores Maintenance	\$2,500.00

4	ArcGIS Image Server - Term License Prices	
	ArcGIS Image Server (Windows) Up to Four Cores 365 Day Term License	\$10,800.00
	ArcGIS Image Server (Windows) Up to Four Cores 90 Day Term License	\$5,400.00
	ArcGIS Image Server (Windows) Up to Four Cores 30 Day Term License	\$2,070.00
	ArcGIS Image Server (Windows) Additional Core (up to 32 per server) 365 Day Term License	\$2,700.00
	ArcGIS Image Server (Windows) Additional Core (up to 32 per server) 90 Day Term License	\$1,350.00
	ArcGIS Image Server (Windows) Additional Core (up to 32 per server) 30 Day Term License	\$518.00
	ArcGIS Image Server (Windows) Additional Core (more than 32 per Server) 365 Day Term License	\$1,350.00
	ArcGIS Image Server (Windows) Additional Core (more than 32 per Server) 90 Day Term License	\$675.00
	ArcGIS Image Server (Windows) Additional Core (more than 32 per Server) 30 Day Term License	\$259.00
	ArcGIS Image Server Workgroup Up to Four Cores 365 Day Term License	\$5,400.00
	ArcGIS Image Server Workgroup Up to Four Cores 90 Day Term License	\$2,700.00
	ArcGIS Image Server Workgroup Up to Four Cores 30 Day Term License	\$1,080.00
Staging Server Prices		
5	ArcGIS Enterprise - Staging Perpetual License Prices	
	ArcGIS Enterprise Advanced (Windows) Up to Four Cores Staging Server License	\$19,538.00
	ArcGIS Enterprise Standard (Windows) Up to Four Cores Staging Server License	\$9,771.00
5	ArcGIS Enterprise - Staging Maintenance Prices	
	ArcGIS Enterprise Advanced Up to Four Cores Staging Server Maintenance	\$5,000.00
	ArcGIS Enterprise Standard Up to Four Cores Staging Server Maintenance	\$2,500.00
5	ArcGIS Enterprise - Staging Term License Prices	
	ArcGIS Enterprise Advanced (Windows) Up to Four Cores Staging Server 365 Day Term License	\$11,878.00
	ArcGIS Enterprise Standard (Windows) Up to Four Cores Staging Server 365 Day Term License	\$5,939.00
5	ArcGIS Monitor - Staging Perpetual License Prices	
	ArcGIS Monitor - for unlimited monitoring of ArcGIS Desktop, Web Services, Databases, Infrastructure and to 4 cores of ArcGIS GIS Staging Server	\$4,885.00
	ArcGIS Monitor – per additional ArcGIS GIS Staging Server core being monitored	\$250.00
5	ArcGIS Monitor - Staging Maintenance Prices	
	ArcGIS Monitor - for unlimited monitoring of ArcGIS Desktop, Web Services, Databases, Infrastructure and to 4 cores of ArcGIS GIS Staging Server Maintenance	\$1,250.00
	ArcGIS Monitor – per additional ArcGIS GIS Staging Server core being monitored Maintenance	\$63.00
5	ArcGIS Monitor - Staging Term License Prices	
	ArcGIS Monitor - for unlimited monitoring of ArcGIS Desktop, Web Services, Databases, Infrastructure and to 4 cores of ArcGIS GIS Staging Server Term License	\$1,980.00
	ArcGIS Monitor – per additional ArcGIS GIS Staging Server core being monitored Term License	\$250.00
5	ArcGIS GIS Server - Staging Perpetual License Prices	
	ArcGIS GIS Server Advanced (Windows) Up to Four Cores Staging Server License	\$19,538.00
	ArcGIS GIS Server Advanced (Windows) Additional Core Staging Server License	\$4,885.00
	ArcGIS GIS Server Standard (Windows) Up to Four Cores Staging Server License	\$9,771.00
	ArcGIS GIS Server Standard (Windows) Additional Core Staging Server License	\$2,443.00
	ArcGIS GIS Server Basic (Windows) Up to Four Cores Staging Server License	\$4,885.00

	ArcGIS GIS Server Basic (Windows) Additional Core Staging Server License	\$1,222.00
5	ArcGIS Enterprise - Staging Maintenance Prices	
	ArcGIS GIS Server Advanced Up to Four Cores Staging Server Maintenance	\$5,000.00
	ArcGIS GIS Server Advanced Additional Cores Staging Server Maintenance	\$1,250.00
	ArcGIS GIS Server Standard Up to Four Cores Staging Server Maintenance	\$2,500.00
	ArcGIS GIS Server Standard Additional Cores Staging Server Maintenance	\$625.00
	ArcGIS GIS Server Basic Up to Four Cores Staging Server Maintenance	\$1,500.00
	ArcGIS GIS Server Basic Additional Cores Staging Server Maintenance	\$375.00
5	ArcGIS GIS Server - Staging Term License Prices	
	ArcGIS GIS Server Advanced (Windows) Up to Four Cores Staging Server 365 Day Term License	\$11,878.00
	ArcGIS GIS Server Advanced (Windows) Up to Four Cores Staging Server 90 Day Term License	\$5,939.00
	ArcGIS GIS Server Advanced (Windows) Up to Four Cores Staging Server 30 Day Term License	\$2,326.00
	ArcGIS GIS Server Standard (Windows) Up to Four Cores Staging Server 365 Day Term License	\$5,939.00
	ArcGIS GIS Server Standard (Windows) Up to Four Cores Staging Server 90 Day Term License	\$2,969.00
	ArcGIS GIS Server Standard (Windows) Up to Four Cores Staging Server 30 Day Term License	\$1,138.00
	ArcGIS GIS Server Basic (Windows) Up to Four Cores Staging Server 365 Day Term License	\$2,969.00
	ArcGIS GIS Server Basic (Windows) Up to Four Cores Staging Server 90 Day Term License	\$1,485.00
	ArcGIS GIS Server Basic (Windows) Up to Four Cores Staging Server 30 Day Term License	\$594.00
	ArcGIS GIS Server Advanced (Windows) Additional Core Staging Server 365 Day Term License	\$2,969.00
	ArcGIS GIS Server Advanced (Windows) Additional Core Staging Server 90 Day Term License	\$1,485.00
	ArcGIS GIS Server Advanced (Windows) Additional Core Staging Server 30 Day Term License	\$581.00
	ArcGIS GIS Server Standard (Windows) Additional Core Staging Server 365 Day Term License	\$1,485.00
	ArcGIS GIS Server Standard (Windows) Additional Core Staging Server 90 Day Term License	\$742.00
	ArcGIS GIS Server Standard (Windows) Additional Core Staging Server 30 Day Term License	\$284.00
	ArcGIS GIS Server Basic (Windows) Additional Core Staging Server 365 Day Term License	\$742.00
	ArcGIS GIS Server Basic (Windows) Additional Core Staging Server 90 Day Term License	\$372.00
	ArcGIS GIS Server Basic (Windows) Additional Core Staging Server 30 Day Term License	\$148.00
Staging ArcGIS GIS Server Extensions		
5	ArcGIS Data Interoperability for ArcGIS GIS Server - Staging Perpetual License Prices	
	ArcGIS Data Interoperability for ArcGIS GIS Server Advanced (Windows) Up to Four Cores Staging Server License	\$4,885.00
	ArcGIS Data Interoperability for ArcGIS GIS Server Advanced (Windows) Additional Core Staging Server License	\$1,222.00
	ArcGIS Data Interoperability for ArcGIS GIS Server Standard (Windows) Up to Four Cores Staging Server License	\$4,885.00
	ArcGIS Data Interoperability for ArcGIS GIS Server Standard (Windows) Additional Core Staging Server License	\$1,222.00
5	ArcGIS Data Interoperability for ArcGIS GIS Server - Staging Maintenance Prices	
	ArcGIS Data Interoperability for ArcGIS GIS Server Advanced (Windows) Up to Four Cores Staging Server Maintenance	\$1,250.00
	ArcGIS Data Interoperability for ArcGIS GIS Server Advanced Additional Core Staging Server Maintenance	\$313.00

	ArcGIS Data Interoperability for ArcGIS GIS Server Standard (Windows) Up to Four Cores Staging Server Maintenance	\$1,250.00
	ArcGIS Data Interoperability for ArcGIS GIS Server Standard Additional Core Staging Server Maintenance	\$313.00
5	ArcGIS Data Interoperability for ArcGIS GIS Server - Staging Term License Prices	
	ArcGIS Data Interoperability for ArcGIS GIS Server Advanced (Windows) Up to Four Cores Staging Server 365 Day Term License	\$2,969.00
	ArcGIS Data Interoperability for ArcGIS GIS Server Advanced (Windows) Up to Four Cores Staging Server 90 Day Term License	\$1,485.00
	ArcGIS Data Interoperability for ArcGIS GIS Server Advanced (Windows) Up to Four Cores Staging Server 30 Day Term License	\$594.00
	ArcGIS Data Interoperability for ArcGIS GIS Server Advanced (Windows) Additional Core Staging Server 365 Day Term License	\$742.00
	ArcGIS Data Interoperability for ArcGIS GIS Server Advanced (Windows) Additional Core Staging Server 90 Day Term License	\$372.00
	ArcGIS Data Interoperability for ArcGIS GIS Server Advanced (Windows) Additional Core Staging Server 30 Day Term License	\$148.00
	ArcGIS Data Interoperability for ArcGIS GIS Server Standard (Windows) Up to Four Cores Staging Server 365 Day Term License	\$2,969.00
	ArcGIS Data Interoperability for ArcGIS GIS Server Standard (Windows) Up to Four Cores Staging Server 90 Day Term License	\$1,485.00
	ArcGIS Data Interoperability for ArcGIS GIS Server Standard (Windows) Up to Four Cores Staging Server 30 Day Term License	\$594.00
	ArcGIS Data Interoperability for ArcGIS GIS Server Standard (Windows) Additional Core Staging Server 365 Day Term License	\$742.00
	ArcGIS Data Interoperability for ArcGIS GIS Server Standard (Windows) Additional Core Staging Server 90 Day Term License	\$372.00
	ArcGIS Data Interoperability for ArcGIS GIS Server Standard (Windows) Additional Core Staging Server 30 Day Term License	\$148.00
5	ArcGIS Data Reviewer for ArcGIS GIS Server - Staging Perpetual License Prices	
	ArcGIS Data Reviewer for ArcGIS GIS Server Advanced (Windows) Up to Four Cores Staging Server License	\$4,885.00
	ArcGIS Data Reviewer for ArcGIS GIS Server Advanced (Windows) Additional Core Staging Server License	\$1,222.00
	ArcGIS Data Reviewer for ArcGIS GIS Server Standard (Windows) Up to Four Cores Staging Server License	\$4,885.00
	ArcGIS Data Reviewer for ArcGIS GIS Server Standard (Windows) Additional Core Staging Server License	\$1,222.00
5	ArcGIS Data Reviewer for ArcGIS GIS Server - Staging Maintenance Prices	
	ArcGIS Data Reviewer for ArcGIS GIS Server Advanced (Windows) Up to Four Cores Staging Server Maintenance	\$1,250.00
	ArcGIS Data Reviewer for ArcGIS GIS Server Advanced (Windows) Additional Core Staging Server Maintenance	\$313.00
	ArcGIS Data Reviewer for ArcGIS GIS Server Standard (Windows) Up to Four Cores Staging Server Maintenance	\$1,250.00
	ArcGIS Data Reviewer for ArcGIS GIS Server Standard (Windows) Additional Core Staging Server Maintenance	\$313.00

5	ArcGIS Data Reviewer for ArcGIS GIS Server - Staging Term License Prices	
	ArcGIS Data Reviewer for ArcGIS GIS Server Advanced (Windows) Up to Four Cores Staging Server 365 Day Term License	\$2,969.00
	ArcGIS Data Reviewer for ArcGIS GIS Server Advanced (Windows) Up to Four Cores Staging Server 90 Day Term License	\$1,485.00
	ArcGIS Data Reviewer for ArcGIS GIS Server Advanced (Windows) Up to Four Cores Staging Server 30 Day Term License	\$594.00
	ArcGIS Data Reviewer for ArcGIS GIS Server Advanced (Windows) Additional Core Staging Server 365 Day Term License	\$742.00
	ArcGIS Data Reviewer for ArcGIS GIS Server Advanced (Windows) Additional Core Staging Server 90 Day Term License	\$372.00
	ArcGIS Data Reviewer for ArcGIS GIS Server Advanced (Windows) Additional Core Staging Server 30 Day Term License	\$148.00
	ArcGIS Data Reviewer for ArcGIS GIS Server Standard (Windows) Up to Four Cores Staging Server 365 Day Term License	\$2,969.00
	ArcGIS Data Reviewer for ArcGIS GIS Server Standard (Windows) Up to Four Cores Staging Server 90 Day Term License	\$1,485.00
	ArcGIS Data Reviewer for ArcGIS GIS Server Standard (Windows) Up to Four Cores Staging Server 30 Day Term License	\$594.00
	ArcGIS Data Reviewer for ArcGIS GIS Server Standard (Windows) Additional Core Staging Server 365 Day Term License	\$742.00
	ArcGIS Data Reviewer for ArcGIS GIS Server Standard (Windows) Additional Core Staging Server 90 Day Term License	\$372.00
	ArcGIS Data Reviewer for ArcGIS GIS Server Standard (Windows) Additional Core Staging Server 30 Day Term License	\$148.00
5	ArcGIS Network Analyst for ArcGIS GIS Server - Staging Perpetual License Prices	
	ArcGIS Network Analyst for ArcGIS GIS Server Standard (Windows) Up to Four Cores Staging Server License	\$4,885.00
	ArcGIS Network Analyst for ArcGIS GIS Server Standard (Windows) Additional Core Staging Server License	\$1,222.00
5	ArcGIS Network Analyst for ArcGIS GIS Server - Staging Maintenance Prices	
	ArcGIS Network Analyst for ArcGIS GIS Server Standard Up to Four Cores Staging Server Maintenance	\$1,250.00
	ArcGIS Network Analyst for ArcGIS GIS Server Standard Additional Core Staging Server Maintenance	\$313.00
5	ArcGIS Network Analyst for ArcGIS GIS Server - Staging Term License Prices	
	ArcGIS Network Analyst for ArcGIS GIS Server Standard (Windows) Up to Four Cores Staging Server 365 Day Term License	\$2,969.00
	ArcGIS Network Analyst for ArcGIS GIS Server Standard (Windows) Up to Four Cores Staging Server 90 Day Term License	\$1,485.00
	ArcGIS Network Analyst for ArcGIS GIS Server Standard (Windows) Up to Four Cores Staging Server 30 Day Term License	\$594.00
	ArcGIS Network Analyst for ArcGIS GIS Server Standard (Windows) Additional Core Staging Server 365 Day Term License	\$742.00
	ArcGIS Network Analyst for ArcGIS GIS Server Standard (Windows) Additional Core Staging Server 90 Day Term License	\$372.00
	ArcGIS Network Analyst for ArcGIS GIS Server Standard (Windows) Additional Core Staging Server 30 Day Term License	\$148.00

5	ArcGIS Pipeline Referencing for ArcGIS GIS Server - Staging Perpetual License Prices	
	ArcGIS Pipeline Referencing for ArcGIS GIS Server Advanced (Windows) Up to Four Cores Staging Server License	\$4,885.00
	ArcGIS Pipeline Referencing for ArcGIS GIS Server Advanced (Windows) Additional Core Staging Server License	\$1,222.00
	ArcGIS Pipeline Referencing for ArcGIS GIS Server Standard (Windows) Up to Four Cores Staging Server License	\$4,885.00
	ArcGIS Pipeline Referencing for ArcGIS GIS Server Standard (Windows) Additional Core Staging Server License	\$1,222.00
5	ArcGIS Pipeline Referencing for ArcGIS GIS Server - Staging Maintenance Prices	
	ArcGIS Pipeline Referencing for ArcGIS GIS Server Advanced (Windows) Up to Four Cores Staging Server Maintenance	\$1,250.00
	ArcGIS Pipeline Referencing for ArcGIS GIS Server Advanced (Windows) Additional Core Staging Server Maintenance	\$313.00
	ArcGIS Pipeline Referencing for ArcGIS GIS Server Standard (Windows) Up to Four Cores Staging Server Maintenance	\$1,250.00
	ArcGIS Pipeline Referencing for ArcGIS GIS Server Standard (Windows) Additional Core Staging Server Maintenance	\$313.00
5	ArcGIS Pipeline Referencing for ArcGIS GIS Server - Staging Term License Prices	
	ArcGIS Pipeline Referencing for ArcGIS GIS Server Advanced (Windows) Up to Four Cores Staging Server 365 Day Term License	\$2,969.00
	ArcGIS Pipeline Referencing for ArcGIS GIS Server Advanced (Windows) Up to Four Cores Staging Server 90 Day Term License	\$1,485.00
	ArcGIS Pipeline Referencing for ArcGIS GIS Server Advanced (Windows) Up to Four Cores Staging Server 30 Day Term License	\$594.00
	ArcGIS Pipeline Referencing for ArcGIS GIS Server Advanced (Windows) Additional Core Staging Server 365 Day Term License	\$742.00
	ArcGIS Pipeline Referencing for ArcGIS GIS Server Advanced (Windows) Additional Core Staging Server 90 Day Term License	\$372.00
	ArcGIS Pipeline Referencing for ArcGIS GIS Server Advanced (Windows) Additional Core Staging Server 30 Day Term License	\$148.00
	ArcGIS Pipeline Referencing for ArcGIS GIS Server Standard (Windows) Up to Four Cores Staging Server 365 Day Term License	\$2,969.00
	ArcGIS Pipeline Referencing for ArcGIS GIS Server Standard (Windows) Up to Four Cores Staging Server 90 Day Term License	\$1,485.00
	ArcGIS Pipeline Referencing for ArcGIS GIS Server Standard (Windows) Up to Four Cores Staging Server 30 Day Term License	\$594.00
	ArcGIS Pipeline Referencing for ArcGIS GIS Server Standard (Windows) Additional Core Staging Server 365 Day Term License	\$742.00
	ArcGIS Pipeline Referencing for ArcGIS GIS Server Standard (Windows) Additional Core Staging Server 90 Day Term License	\$372.00
	ArcGIS Pipeline Referencing for ArcGIS GIS Server Standard (Windows) Additional Core Staging Server 30 Day Term License	\$148.00
5	ArcGIS Workflow Manager for ArcGIS GIS Server - Staging Perpetual License Prices	
	ArcGIS Workflow Manager for ArcGIS GIS Server Advanced (Windows) Up to Four Cores Staging Server License	\$4,885.00

	ArcGIS Workflow Manager for ArcGIS GIS Server Advanced (Windows) Additional Core Staging License	\$1,222.00
	ArcGIS Workflow Manager for ArcGIS GIS Server Standard (Windows) Up to Four Cores Staging Server License	\$4,885.00
	ArcGIS Workflow Manager for ArcGIS GIS Server Standard (Windows) Additional Core Staging License	\$1,222.00
5	ArcGIS Workflow Manager for ArcGIS GIS Server - Staging Maintenance Prices	
	ArcGIS Workflow Manager for ArcGIS GIS Server Advanced Up to Four Cores Staging Server Maintenance	\$1,250.00
	ArcGIS Workflow Manager for ArcGIS GIS Server Advanced Additional Core Staging Maintenance	\$313.00
	ArcGIS Workflow Manager for ArcGIS GIS Server Standard Up to Four Cores Staging Server Maintenance	\$1,250.00
	ArcGIS Workflow Manager for ArcGIS GIS Server Standard Additional Core Staging Maintenance	\$313.00
5	ArcGIS Workflow Manager for ArcGIS GIS Server - Staging Term License Prices	
	ArcGIS Workflow Manager for ArcGIS GIS Server Advanced (Windows) Up to Four Cores Staging Server 365 Day Term License	\$2,969.00
	ArcGIS Workflow Manager for ArcGIS GIS Server Advanced (Windows) Up to Four Cores Staging Server 90 Day Term License	\$1,485.00
	ArcGIS Workflow Manager for ArcGIS GIS Server Advanced (Windows) Up to Four Cores Staging Server 30 Day Term License	\$594.00
	ArcGIS Workflow Manager for ArcGIS GIS Server Advanced (Windows) Additional Core Staging Server 365 Day Term License	\$742.00
	ArcGIS Workflow Manager for ArcGIS GIS Server Advanced (Windows) Additional Core Staging Server 90 Day Term License	\$372.00
	ArcGIS Workflow Manager for ArcGIS GIS Server Advanced (Windows) Additional Core Staging Server 30 Day Term License	\$148.00
	ArcGIS Workflow Manager for ArcGIS GIS Server Standard (Windows) Additional Core Staging Server 365 Day Term License	\$742.00
	ArcGIS Workflow Manager for ArcGIS GIS Server Standard (Windows) Additional Core Staging Server 90 Day Term License	\$372.00
	ArcGIS Workflow Manager for ArcGIS GIS Server Standard (Windows) Additional Core Staging Server 30 Day Term License	\$148.00
	ArcGIS Workflow Manager for ArcGIS GIS Server Standard (Windows) Up to Four Cores Staging Server 365 Day Term License	\$2,969.00
	ArcGIS Workflow Manager for ArcGIS GIS Server Standard (Windows) Up to Four Cores Staging Server 90 Day Term License	\$1,485.00
	ArcGIS Workflow Manager for ArcGIS GIS Server Standard (Windows) Up to Four Cores Staging Server 30 Day Term License	\$594.00
5	ArcGIS for Maritime for ArcGIS GIS Server - Staging Perpetual License Prices	
	ArcGIS for Maritime for ArcGIS GIS Server Advanced (Windows) Up to Four Cores Staging Server License	\$4,885.00
	ArcGIS for Maritime for ArcGIS GIS Server Advanced (Windows) Additional Core Staging Server License	\$1,222.00
	ArcGIS for Maritime for ArcGIS GIS Server Standard (Windows) Up to Four Cores Staging Server License	\$4,885.00
	ArcGIS for Maritime for ArcGIS GIS Server Standard (Windows) Additional Core Staging Server License	\$1,222.00
5	ArcGIS for Maritime for ArcGIS GIS Server - Staging Maintenance Prices	
	ArcGIS for Maritime for ArcGIS GIS Server Advanced (Windows) Up to Four Cores Staging Server Maintenance	\$1,250.00

	ArcGIS for Maritime for ArcGIS GIS Server Advanced (Windows) Additional Core Staging Server Maintenance	\$313.00
	ArcGIS for Maritime for ArcGIS GIS Server Standard (Windows) Up to Four Cores Staging Server Maintenance	\$1,250.00
	ArcGIS for Maritime for ArcGIS GIS Server Standard (Windows) Additional Core Staging Server Maintenance	\$313.00
5	ArcGIS for Maritime for ArcGIS GIS Server - Staging Term License Prices	
	ArcGIS for Maritime for ArcGIS GIS Server Advanced (Windows) Up to Four Cores Staging Server 365 Day Term License	\$2,969.00
	ArcGIS for Maritime for ArcGIS GIS Server Advanced (Windows) Up to Four Cores Staging Server 90 Day Term License	\$1,485.00
	ArcGIS for Maritime for ArcGIS GIS Server Advanced (Windows) Up to Four Cores Staging Server 30 Day Term License	\$594.00
	ArcGIS for Maritime for ArcGIS GIS Server Advanced (Windows) Additional Core Staging Server 365 Day Term License	\$742.00
	ArcGIS for Maritime for ArcGIS GIS Server Advanced (Windows) Additional Core Staging Server 90 Day Term License	\$372.00
	ArcGIS for Maritime for ArcGIS GIS Server Advanced (Windows) Additional Core Staging Server 30 Day Term License	\$148.00
	ArcGIS for Maritime for ArcGIS GIS Server Standard (Windows) Up to Four Cores Staging Server 365 Day Term License	\$2,969.00
	ArcGIS for Maritime for ArcGIS GIS Server Standard (Windows) Up to Four Cores Staging Server 90 Day Term License	\$1,485.00
	ArcGIS for Maritime for ArcGIS GIS Server Standard (Windows) Up to Four Cores Staging Server 30 Day Term License	\$594.00
	ArcGIS for Maritime for ArcGIS GIS Server Standard (Windows) Additional Core Staging Server 365 Day Term License	\$742.00
	ArcGIS for Maritime for ArcGIS GIS Server Standard (Windows) Additional Core Staging Server 90 Day Term License	\$372.00
	ArcGIS for Maritime for ArcGIS GIS Server Standard (Windows) Additional Core Staging Server 30 Day Term License	\$148.00
5	Esri Defense Mapping for ArcGIS GIS Server - Staging Perpetual License Prices	
	Esri Defense Mapping for ArcGIS GIS Server Advanced (Windows) Up to Four Cores Staging Server License	\$4,885.00
	Esri Defense Mapping for ArcGIS GIS Server Advanced (Windows) Additional Core Staging Server License	\$1,222.00
5	Esri Defense Mapping for ArcGIS GIS Server - Staging Maintenance Prices	
	Esri Defense Mapping for ArcGIS GIS Server Advanced (Windows) Additional Core Staging Server Maintenance	\$313.00
	Esri Defense Mapping for ArcGIS GIS Server Advanced (Windows) Up to Four Cores Staging Server Maintenance	\$1,250.00
5	ArcGIS Defense Mapping for ArcGIS GIS Server - Staging Term License Prices	
	Esri Defense Mapping for ArcGIS GIS Server Advanced (Windows) Up to Four Cores Staging Server 365 Day Term License	\$2,969.00
	Esri Defense Mapping for ArcGIS GIS Server Advanced (Windows) Up to Four Cores Staging Server 90 Day Term License	\$1,485.00

	Esri Defense Mapping for ArcGIS GIS Server Advanced (Windows) Up to Four Cores Staging Server 30 Day Term License	\$594.00
	Esri Defense Mapping for ArcGIS GIS Server Advanced (Windows) Additional Core Staging Server 365 Day Term License	\$742.00
	Esri Defense Mapping for ArcGIS GIS Server Advanced (Windows) Additional Core Staging Server 90 Day Term License	\$372.00
	Esri Defense Mapping for ArcGIS GIS Server Advanced (Windows) Additional Core Staging Server 30 Day Term License	\$148.00
5	Esri Production Mapping for ArcGIS GIS Server - Staging Perpetual License Prices	
	Esri Production Mapping for ArcGIS GIS Server Advanced (Windows) Up to Four Cores Staging Server License	\$4,885.00
	Esri Production Mapping for ArcGIS GIS Server Advanced (Windows) Additional Core Staging Server License	\$1,222.00
	Esri Production Mapping for ArcGIS GIS Server Standard (Windows) Up to Four Cores Staging Server License	\$4,885.00
	Esri Production Mapping for ArcGIS GIS Server Standard (Windows) Additional Core Staging Server License	\$1,222.00
5	Esri Production Mapping for ArcGIS GIS Server - Staging Maintenance Prices	
	Esri Production Mapping for ArcGIS GIS Server Advanced (Windows) Up to Four Cores Staging Server Maintenance	\$1,250.00
	Esri Production Mapping for ArcGIS GIS Server Advanced (Windows) Additional Core Staging Server Maintenance	\$313.00
	Esri Production Mapping for ArcGIS GIS Server Standard (Windows) Up to Four Cores Staging Server Maintenance	\$1,250.00
	Esri Production Mapping for ArcGIS GIS Server Standard (Windows) Additional Core Staging Server Maintenance	\$313.00
5	Esri Production Mapping for ArcGIS GIS Server - Staging Term License Prices	
	Esri Production Mapping for ArcGIS GIS Server Advanced (Windows) Up to Four Cores Staging Server 365 Day Term License	\$2,969.00
	Esri Production Mapping for ArcGIS GIS Server Advanced (Windows) Up to Four Cores Staging Server 90 Day Term License	\$1,485.00
	Esri Production Mapping for ArcGIS GIS Server Advanced (Windows) Up to Four Cores Staging Server 30 Day Term License	\$594.00
	Esri Production Mapping for ArcGIS GIS Server Advanced (Windows) Additional Core Staging Server 365 Day Term License	\$742.00
	Esri Production Mapping for ArcGIS GIS Server Advanced (Windows) Additional Core Staging Server 90 Day Term License	\$372.00
	Esri Production Mapping for ArcGIS GIS Server Advanced (Windows) Additional Core Staging Server 30 Day Term License	\$148.00
	Esri Production Mapping for ArcGIS GIS Server Standard (Windows) Up to Four Cores Staging Server 365 Day Term License	\$2,969.00
	Esri Production Mapping for ArcGIS GIS Server Standard (Windows) Up to Four Cores Staging Server 90 Day Term License	\$1,485.00
	Esri Production Mapping for ArcGIS GIS Server Standard (Windows) Up to Four Cores Staging Server 30 Day Term License	\$594.00

	Esri Production Mapping for ArcGIS GIS Server Standard (Windows) Additional Core Staging Server 365 Day Term License	\$742.00
	Esri Production Mapping for ArcGIS GIS Server Standard (Windows) Additional Core Staging Server 90 Day Term License	\$372.00
	Esri Production Mapping for ArcGIS GIS Server Standard (Windows) Additional Core Staging Server 30 Day Term License	\$148.00
5	Esri Roads and Highways for ArcGIS GIS Server - Staging Perpetual License Prices	
	Esri Roads and Highways for ArcGIS GIS Server Advanced (Windows) Up to Four Cores Staging Server License	\$4,885.00
	Esri Roads and Highways for ArcGIS GIS Server Advanced (Windows) Additional Core Staging Server License	\$1,222.00
	Esri Roads and Highways for ArcGIS GIS Server Standard (Windows) Up to Four Cores Staging Server License	\$4,885.00
	Esri Roads and Highways for ArcGIS GIS Server Standard (Windows) Additional Core Staging Server License	\$1,222.00
5	Esri Roads and Highways for ArcGIS GIS Server - Staging Maintenance Prices	
	Esri Roads and Highways for ArcGIS GIS Server Advanced (Windows) Up to Four Cores Staging Server Maintenance	\$1,250.00
	Esri Roads and Highways for ArcGIS GIS Server Advanced (Windows) Additional Core Staging Server Maintenance	\$313.00
	Esri Roads and Highways for ArcGIS GIS Server Standard (Windows) Up to Four Cores Staging Server Maintenance	\$1,250.00
	Esri Roads and Highways for ArcGIS GIS Server Standard (Windows) Additional Core Staging Server Maintenance	\$313.00
5	Esri Roads and Highways for ArcGIS GIS Server - Staging Term License Prices	
	Esri Roads and Highways for ArcGIS GIS Server Advanced (Windows) Up to Four Cores Staging Server 365 Day Term License	\$2,969.00
	Esri Roads and Highways for ArcGIS GIS Server Advanced (Windows) Up to Four Cores Staging Server 90 Day Term License	\$1,485.00
	Esri Roads and Highways for ArcGIS GIS Server Advanced (Windows) Up to Four Cores Staging Server 30 Day Term License	\$594.00
	Esri Roads and Highways for ArcGIS GIS Server Advanced (Windows) Additional Core Staging Server 365 Day Term License	\$742.00
	Esri Roads and Highways for ArcGIS GIS Server Advanced (Windows) Additional Core Staging Server 90 Day Term License	\$372.00
	Esri Roads and Highways for ArcGIS GIS Server Advanced (Windows) Additional Core Staging Server 30 Day Term License	\$148.00
	Esri Roads and Highways for ArcGIS GIS Server Standard (Windows) Up to Four Cores Staging Server 365 Day Term License	\$2,969.00
	Esri Roads and Highways for ArcGIS GIS Server Standard (Windows) Up to Four Cores Staging Server 90 Day Term License	\$1,485.00
	Esri Roads and Highways for ArcGIS GIS Server Standard (Windows) Up to Four Cores Staging Server 30 Day Term License	\$594.00
	Esri Roads and Highways for ArcGIS GIS Server Standard (Windows) Additional Core Staging Server 365 Day Term License	\$742.00

	Esri Roads and Highways for ArcGIS GIS Server Standard (Windows) Additional Core Staging Server 90 Day Term License	\$372.00
	Esri Roads and Highways for ArcGIS GIS Server Standard (Windows) Additional Core Staging Server 30 Day Term License	\$148.00
5	ArcGIS Utility Network Management - Staging Perpetual License Prices	
	ArcGIS Utility Network Management for ArcGIS GIS Staging Server Advanced (Windows) Up to Four Cores License	\$4,885.00
	ArcGIS Utility Network Management for ArcGIS GIS Staging Server Advanced (Windows) Additional Core License	\$1,222.00
	ArcGIS Utility Network Management for ArcGIS GIS Staging Server Standard (Windows) Up to Four Cores License	\$4,885.00
	ArcGIS Utility Network Management for ArcGIS GIS Staging Server Standard (Windows) Additional Core License	\$1,222.00
5	ArcGIS Utility Network Management - Staging Maintenance Prices	
	ArcGIS Utility Network Management for ArcGIS GIS Staging Server Advanced Up to Four Cores Maintenance	\$1,250.00
	ArcGIS Utility Network Management for ArcGIS GIS Staging Server Advanced Additional Core Maintenance	\$313.00
	ArcGIS Utility Network Management for ArcGIS GIS Staging Server Standard Up to Four Cores Maintenance	\$1,250.00
	ArcGIS Utility Network Management for ArcGIS GIS Staging Server Standard Additional Core Maintenance	\$313.00
5	ArcGIS Utility Network Management - Staging Term License Prices	
	ArcGIS Utility Network Management for ArcGIS GIS Staging Server Advanced (Windows) Up to Four Cores 365 Day Term License	\$2,969.00
	ArcGIS Utility Network Management for ArcGIS GIS Staging Server Advanced (Windows) Up to Four Cores 90 Day Term License	\$1,485.00
	ArcGIS Utility Network Management for ArcGIS GIS Staging Server Advanced (Windows) Up to Four Cores 30 Day Term License	\$594.00
	ArcGIS Utility Network Management for ArcGIS GIS Staging Server Advanced (Windows) Additional Core 365 Day Term License	\$742.00
	ArcGIS Utility Network Management for ArcGIS GIS Staging Server Advanced (Windows) Additional Core 90 Day Term License	\$372.00
	ArcGIS Utility Network Management for ArcGIS GIS Staging Server Advanced (Windows) Additional Core 30 Day Term License	\$148.00
	ArcGIS Utility Network Management for ArcGIS GIS Staging Server Standard (Windows) Up to Four Cores 365 Day Term License	\$2,969.00
	ArcGIS Utility Network Management for ArcGIS GIS Staging Server Standard (Windows) Up to Four Cores 90 Day Term License	\$1,485.00
	ArcGIS Utility Network Management for ArcGIS GIS Staging Server Standard (Windows) Up to Four Cores 30 Day Term License	\$594.00
	ArcGIS Utility Network Management for ArcGIS GIS Staging Server Standard (Windows) Additional Core 365 Day Term License	\$742.00
	ArcGIS Utility Network Management for ArcGIS GIS Staging Server Standard (Windows) Additional Core 90 Day Term License	\$372.00

	ArcGIS Utility Network Management for ArcGIS GIS Staging Server Standard (Windows) Additional Core 30 Day Term License	\$148.00
5	ArcGIS Enterprise Server from ArcGIS Enterprise Server Upgrades - Staging Server - Perpetual License Prices	
	ArcGIS Enterprise Advanced Staging Server (Windows) Up to Four Cores upgrade from ArcGIS Enterprise Standard Staging Server	\$9,771.00
5	ArcGIS Enterprise from ArcGIS GIS Server Upgrades - Staging Server - Perpetual License Prices	
	ArcGIS Enterprise Advanced Staging Server (Windows) Up to Four Cores Upgrade from ArcGIS GIS Server Basic Staging Server	\$14,847.00
	ArcGIS Enterprise Standard Staging Server (Windows) Up to Four Cores Upgrade from ArcGIS GIS Server Basic Staging Server	\$4,885.00
5	ArcGIS GIS Server from ArcGIS GIS Server - Staging Server - Perpetual License Prices	
	ArcGIS GIS Server Advanced Staging Server (Windows) Up to Four Cores Upgrade from ArcGIS GIS Server Standard Staging Server	\$9,771.00
	ArcGIS GIS Server Advanced Staging Server (Windows) Additional Cores Upgrade from ArcGIS GIS Server Standard Staging Server	\$2,443.00
	ArcGIS GIS Server Advanced Staging Server (Windows) Up to Four Cores Upgrade from ArcGIS GIS Server Basic Staging Server	\$14,847.00
	ArcGIS GIS Server Advanced Staging Server (Windows) Additional Cores Upgrade from ArcGIS GIS Server Basic Staging Server	\$3,712.00
	ArcGIS GIS Server Standard Staging Server (Windows) Up to Four Cores Upgrade from ArcGIS GIS Server Basic Staging Server	\$4,885.00
	ArcGIS GIS Server Standard Staging Server (Windows) Additional Cores Upgrade from ArcGIS GIS Server Basic Staging Server	\$1,222.00
Optional Servers - Staging Server Prices		
5	ArcGIS GeoAnalytics Server - Staging Perpetual License Prices	
	ArcGIS GeoAnalytics Server (Windows) Up to Four Cores Staging Server License	\$9,771.00
	ArcGIS GeoAnalytics Server (Windows) Additional Core (up to 32 per server) Staging Server License	\$2,443.00
	ArcGIS GeoAnalytics Server (Windows) Additional Core (more than 32 per Server) Staging Server License	\$1,222.00
5	ArcGIS GeoAnalytics Server - Staging Maintenance Prices	
	ArcGIS GeoAnalytics Server Up to Four Cores Staging Server Maintenance	\$2,500.00
	ArcGIS GeoAnalytics Server Additional Core (up to 32 per server) Staging Server Maintenance	\$625.00
	ArcGIS GeoAnalytics Server Additional Core (more than 32 per Server) Staging Server Maintenance	\$313.00
5	ArcGIS GeoAnalytics Server - Staging Term License Prices	
	ArcGIS GeoAnalytics Server (Windows) Up to Four Cores Staging Server 365 Day Term License	\$5,939.00
	ArcGIS GeoAnalytics Server (Windows) Up to Four Cores Staging Server 90 Day Term License	\$2,969.00
	ArcGIS GeoAnalytics Server (Windows) Up to Four Cores Staging Server 30 Day Term License	\$1,138.00
	ArcGIS GeoAnalytics Server (Windows) Additional Core (up to 32 per server) Staging Server 365 Day Term License	\$1,485.00
	ArcGIS GeoAnalytics Server (Windows) Additional Core (up to 32 per server) Staging Server 90 Day Term License	\$742.00
	ArcGIS GeoAnalytics Server (Windows) Additional Core (up to 32 per server) Staging Server 30 Day Term License	\$284.00

	ArcGIS GeoAnalytics Server (Windows) Additional Core (more than 32 per Server) Staging Server 365 Day Term License	\$742.00
	ArcGIS GeoAnalytics Server (Windows) Additional Core (more than 32 per Server) Staging Server 90 Day Term License	\$372.00
	ArcGIS GeoAnalytics Server (Windows) Additional Core (more than 32 per Server) Staging Server 30 Day Term License	\$141.00
5	ArcGIS GeoEvent Server - Staging Perpetual License Prices	
	ArcGIS GeoEvent Server (Windows) Up to Four Cores Staging Server License	\$9,771.00
	ArcGIS GeoEvent Server (Windows) Additional Core (up to 32 per server) Staging Server License	\$2,443.00
	ArcGIS GeoEvent Server (Windows) Additional Core (more than 32 per Server) Staging Server License	\$1,222.00
5	ArcGIS GeoEvent Server - Staging Maintenance Prices	
	ArcGIS GeoEvent Server Up to Four Cores Staging Server Maintenance	\$2,500.00
	ArcGIS GeoEvent Server Additional Core (up to 32 per server) Staging Server Maintenance	\$625.00
	ArcGIS GeoEvent Server Additional Core (more than 32 per Server) Staging Server Maintenance	\$313.00
5	ArcGIS GeoEvent Server - Staging Term License Prices	
	ArcGIS GeoEvent Server (Windows) Up to Four Cores Staging Server 365 Day Term License	\$5,939.00
	ArcGIS GeoEvent Server (Windows) Up to Four Cores Staging Server 90 Day Term License	\$2,969.00
	ArcGIS GeoEvent Server (Windows) Up to Four Cores Staging Server 30 Day Term License	\$1,138.00
	ArcGIS GeoEvent Server (Windows) Additional Core (up to 32 per server) Staging Server 365 Day Term License	\$1,485.00
	ArcGIS GeoEvent Server (Windows) Additional Core (up to 32 per server) Staging Server 90 Day Term License	\$742.00
	ArcGIS GeoEvent Server (Windows) Additional Core (up to 32 per server) Staging Server 30 Day Term License	\$284.00
	ArcGIS GeoEvent Server (Windows) Additional Core (more than 32 per Server) Staging Server 365 Day Term License	\$742.00
	ArcGIS GeoEvent Server (Windows) Additional Core (more than 32 per Server) Staging Server 90 Day Term License	\$372.00
	ArcGIS GeoEvent Server (Windows) Additional Core (more than 32 per Server) Staging Server 30 Day Term License	\$141.00
5	ArcGIS Image Server - Staging Perpetual License Prices	
	ArcGIS Image Server (Windows) Up to Four Cores Staging Server License	\$9,771.00
	ArcGIS Image Server (Windows) Additional Core (up to 32 per server) Staging Server License	\$2,443.00
	ArcGIS Image Server (Windows) Additional Core (more than 32 per Server) Staging Server License	\$1,222.00
5	ArcGIS Image Server - Staging Maintenance Prices	
	ArcGIS Image Server Up to Four Cores Staging Server Maintenance	\$2,500.00
	ArcGIS Image Server Additional Core (up to 32 per server) Staging Server Maintenance	\$625.00
	ArcGIS Image Server Additional Core (more than 32 per Server) Staging Server Maintenance	\$313.00
5	ArcGIS Image Server - Staging Term License Prices	
	ArcGIS Image Server (Windows) Up to Four Cores Staging Server 365 Day Term License	\$5,939.00
	ArcGIS Image Server (Windows) Up to Four Cores Staging Server 90 Day Term License	\$2,969.00
	ArcGIS Image Server (Windows) Up to Four Cores Staging Server 30 Day Term License	\$1,138.00

	ArcGIS Image Server (Windows) Additional Core (up to 32 per server) Staging Server 365 Day Term License	\$1,485.00
	ArcGIS Image Server (Windows) Additional Core (up to 32 per server) Staging Server 90 Day Term License	\$742.00
	ArcGIS Image Server (Windows) Additional Core (up to 32 per server) Staging Server 30 Day Term License	\$284.00
	ArcGIS Image Server (Windows) Additional Core (more than 32 per Server) Staging Server 365 Day Term License	\$742.00
	ArcGIS Image Server (Windows) Additional Core (more than 32 per Server) Staging Server 90 Day Term License	\$372.00
	ArcGIS Image Server (Windows) Additional Core (more than 32 per Server) Staging Server 30 Day Term License	\$141.00
Enterprise Named Users		
6	ArcGIS Enterprise Named Users - Perpetual License Prices	
	ArcGIS Enterprise Standard or Advanced Named User Level 2 Perpetual License	\$2,000.00
	ArcGIS Enterprise Workgroup Standard Named User Level 2 Perpetual License	\$2,000.00
	ArcGIS Enterprise Standard or Advanced Named User Level 2 Perpetual License (Pre 10.5 Pricing)	\$2,000.00
6	ArcGIS Enterprise Named Users - Maintenance License Prices	
	ArcGIS Enterprise Named User Level 2 Perpetual License - Annual Maintenance	\$500.00
	ArcGIS Enterprise Standard or Advanced Named User Level 2 - Annual Maintenance (Pre 10.5 Pricing)	\$500.00
	ArcGIS Enterprise Workgroup Standard Named User Level 2 - Annual Maintenance	\$500.00
6	ArcGIS Enterprise Named Users - Term License Prices	
	ArcGIS Enterprise Named User Level 2 Term License	\$500.00
	ArcGIS Enterprise Workgroup Standard Named User Level 2 Term License	\$500.00
	ArcGIS Enterprise Standard or Advanced Named User Level 2 Term License (Pre 10.5 pricing)	\$500.00
Online GIS		
6	ArcGIS Online Named User - Term License Prices	
	ArcGIS Online Named User Level 1 - Annual Single Use Subscription	\$100.00
	ArcGIS Online Named User Level 2 - Annual Single Use Subscription	\$500.00
	ArcGIS Online Named User Level 2 Term License - Pre 4.4 Pricing	\$500.00
	ArcGIS Online Additional Service Credits—Block of 1,000	\$100.00
6	Business Analyst Web App - Term License Prices	
	Esri Business Analyst WebApp - Annual Single Use Subscription	\$1,495.00
	Esri Business Analyst Web App - Add-on to ArcGIS Online - Annual Single Use Subscription	\$100.00
6	Community Analyst Web App - Term License Prices	
	Esri Community Analyst WebApp - Add-on to ArcGIS Online - Annual Single Use Subscription	\$100.00
6	Esri Redistricting Online	
	Esri Redistricting Online 1 Named User Annual Subscription	\$4,500.00
6	Premium Feature Data Store	
	ArcGIS Online Premium Feature Data Store M-1 Annual Term License	\$10,800.00
	ArcGIS Online Premium Feature Data Store M-2 Annual Term License	\$21,600.00
	ArcGIS Online Premium Feature Data Store M-3 Annual Term License	\$43,200.00

	ArcGIS Online Premium Feature Data Store M-1 Monthly Term License	\$1,000.00
	ArcGIS Online Premium Feature Data Store M-2 Monthly Term License	\$2,000.00
	ArcGIS Online Premium Feature Data Store M-3 Monthly Term License	\$4,000.00
6	ArcGIS Hub	
	ArcGIS Hub for ArcGIS Online Community Populations of 0 to 25,000 Term License	\$10,000.00
	ArcGIS Hub for ArcGIS Online Community Populations of 25,001 to 50,000 Term License	\$15,000.00
	ArcGIS Hub for ArcGIS Online Community Populations of 50,001 to 100,000 Term License	\$35,000.00
	ArcGIS Hub for ArcGIS Online Community Populations of 100,001 to 125,000 Term License	\$50,000.00
	ArcGIS Hub for ArcGIS Online Community Populations of 125,001 to 150,000 Term License	\$75,000.00
	ArcGIS Hub for ArcGIS Online Community Populations of 150,001 to 250,000 Term License	\$100,000.00
	ArcGIS Hub for ArcGIS Online Community Populations of 250,001 to 1,000,000 Term License	\$150,000.00
	ArcGIS Hub for ArcGIS Online Community Populations of 1,000,001 to 3,000,000 Term License	\$200,000.00
	ArcGIS Hub for ArcGIS Online Community Populations of 3,000,001 to 7,000,000 Term License	\$250,000.00
	ArcGIS Hub for ArcGIS Online Community Populations of 7,000,001 to 15,000,000 Term License	\$350,000.00
ArcGIS Apps		
7	Drone2Map for ArcGIS - Term License Prices	
	Drone2Map (for use with ArcGIS Enterprise) Term License	\$1,466.00
	Drone2Map (for use with ArcGIS Online) Term License	\$1,466.00
7	GeoPlanner for ArcGIS - Term and Perpetual License Prices	
	GeoPlanner for ArcGIS (for use with ArcGIS Enterprise) Term License	\$500.00
	GeoPlanner for ArcGIS (for use with ArcGIS Online) Term License	\$500.00
	GeoPlanner for ArcGIS (for use with ArcGIS Enterprise) Perpetual License	\$2,000.00
	GeoPlanner for ArcGIS (for use with ArcGIS Enterprise) Annual Maintenance	\$500.00
7	Insights for ArcGIS - Term and Perpetual License Prices	
	Insights for ArcGIS (for use with ArcGIS Enterprise) Term License	\$500.00
	Insights for ArcGIS (for use with ArcGIS Online) Term License	\$500.00
	Insights for ArcGIS (for use with ArcGIS Enterprise) Perpetual License	\$2,000.00
	Insights for ArcGIS (for use with ArcGIS Enterprise) Annual Maintenance	\$500.00
7	Navigator for ArcGIS - Term and Perpetual License Prices	
	Navigator for ArcGIS (for use with ArcGIS Enterprise) Term License	\$50.00
	Navigator for ArcGIS (for use with ArcGIS Online) Term License	\$50.00
	Navigator for ArcGIS (for use with ArcGIS Enterprise) Perpetual License	\$200.00
	Navigator for ArcGIS (for use with ArcGIS Enterprise) Annual Maintenance	\$50.00
Business Analytics		
Business Analytics - U.S. State Options		
8	ArcGIS Business Analyst Desktop	
8	ArcGIS Business Analyst Desktop - Single and Concurrent Use - Perpetual License Prices	
	ArcGIS Business Analyst Desktop with US State Data Bundle Single Use License	\$9,630.00
	ArcGIS Business Analyst Desktop with US State Data Bundle Concurrent Use License	\$9,630.00
8	ArcGIS Business Analyst Desktop - Maintenance Prices	

	ArcGIS Business Analyst Desktop with US State Data Bundle Single Use Maintenance	\$8,560.00
	ArcGIS Business Analyst Desktop with US State Data Bundle Concurrent Use Maintenance	\$8,560.00
8	ArcGIS Business Analyst Desktop - Term License Prices	
	ArcGIS Business Analyst Desktop with US State Data Bundle Single Use Term License	\$8,370.00
8	ArcGIS Business Analyst Desktop with MPI Data - Single and Concurrent Use - Perpetual License Prices	
	ArcGIS Business Analyst Desktop with US State Data Bundle with MPI Data Single Use License	\$16,250.00
	ArcGIS Business Analyst Desktop with US State Data Bundle with MPI Data Concurrent Use License	\$16,250.00
8	ArcGIS Business Analyst Desktop with MPI Data - Maintenance Prices	
	ArcGIS Business Analyst Desktop with US State Data Bundle with MPI Data Single Use Maintenance	\$14,450.00
	ArcGIS Business Analyst Desktop with US State Data Bundle with MPI Data Concurrent Use Maintenance	\$14,450.00
8	ArcGIS Business Analyst Desktop with MPI Data - Term License Prices	
	ArcGIS Business Analyst Desktop with US State Data Bundle with MPI Data Single Use Term License	\$14,130.00
8	Extended Data Users US State Data Bundle for ArcGIS Business Analyst Desktop Data Users - Perpetual License Prices	
	Extended Data Users US State Data Bundle for ArcGIS Business Analyst Desktop Up to 5 Total Data Users License	\$9,360.00
	Extended Data Users US State Data Bundle for ArcGIS Business Analyst Desktop Up to 10 Total Data Users License	\$14,400.00
	Extended Data Users US State Data Bundle for ArcGIS Business Analyst Desktop Up to 15 Total Data Users License	\$18,000.00
	Extended Data Users US State Data Bundle for ArcGIS Business Analyst Desktop Up to 25 Total Data Users License	\$21,600.00
	Extended Data Users US State Data Bundle for ArcGIS Business Analyst Desktop Up to 50 Total Data Users License	\$26,640.00
	Extended Data Users US State Data Bundle for ArcGIS Business Analyst Desktop Up to 100 Total Data Users License	\$43,200.00
	Extended Data Users US State Data Bundle for ArcGIS Business Analyst Desktop Up to 250 Total Data Users License	\$75,600.00
8	Extended Data Users US State Data Bundle for ArcGIS Business Analyst Desktop Data Users - Maintenance Prices	
	Extended Data Users US State Data Bundle for ArcGIS Business Analyst Desktop Up to 5 Total Data Users Maintenance	\$8,300.00
	Extended Data Users US State Data Bundle for ArcGIS Business Analyst Desktop Up to 10 Total Data Users Maintenance	\$12,800.00
	Extended Data Users US State Data Bundle for ArcGIS Business Analyst Desktop Up to 15 Total Data Users Maintenance	\$16,000.00
	Extended Data Users US State Data Bundle for ArcGIS Business Analyst Desktop Up to 25 Total Data Users Maintenance	\$19,200.00
	Extended Data Users US State Data Bundle for ArcGIS Business Analyst Desktop Up to 50 Total Data Users Maintenance	\$23,700.00
	Extended Data Users US State Data Bundle for ArcGIS Business Analyst Desktop Up to 100 Total Data Users Maintenance	\$38,400.00
	Extended Data Users US State Data Bundle for ArcGIS Business Analyst Desktop Up to 250 Total Data Users Maintenance	\$67,200.00

8	Extended Data Users US State Data Bundle with MPI Data for ArcGIS Business Analyst Desktop and Server Data Users - Perpetual License Prices	
	Extended Data Users US State Data Bundle with MPI Data for ArcGIS Business Analyst Desktop and Server Up to 5 Total Data Users License	\$13,860.00
	Extended Data Users US State Data Bundle with MPI Data for ArcGIS Business Analyst Desktop and Server Up to 10 Total Data Users License	\$21,330.00
	Extended Data Users US State Data Bundle with MPI Data for ArcGIS Business Analyst Desktop and Server Up to 15 Total Data Users License	\$26,640.00
	Extended Data Users US State Data Bundle with MPI Data for ArcGIS Business Analyst Desktop and Server Up to 25 Total Data Users License	\$31,950.00
	Extended Data Users US State Data Bundle with MPI Data for ArcGIS Business Analyst Desktop and Server Up to 50 Total Data Users License	\$39,600.00
	Extended Data Users US State Data Bundle with MPI Data for ArcGIS Business Analyst Desktop and Server Up to 100 Total Data Users License	\$63,900.00
	Extended Data Users US State Data Bundle with MPI Data for ArcGIS Business Analyst Desktop and Server Up to 250 Total Data Users License	\$111,870.00
	Extended Data Users US State Data Bundle with MPI Data for ArcGIS Business Analyst Desktop and Server Data Users - Maintenance Prices	
	Extended Data Users US State Data Bundle with MPI Data for ArcGIS Business Analyst Desktop and Server Up to 5 Total Data Users Maintenance	\$12,300.00
	Extended Data Users US State Data Bundle with MPI Data for ArcGIS Business Analyst Desktop and Server Up to 10 Total Data Users Maintenance	\$19,000.00
	Extended Data Users US State Data Bundle with MPI Data for ArcGIS Business Analyst Desktop and Server Up to 15 Total Data Users Maintenance	\$23,700.00
	Extended Data Users US State Data Bundle with MPI Data for ArcGIS Business Analyst Desktop and Server Up to 25 Total Data Users Maintenance	\$28,400.00
	Extended Data Users US State Data Bundle with MPI Data for ArcGIS Business Analyst Desktop and Server Up to 50 Total Data Users Maintenance	\$35,200.00
	Extended Data Users US State Data Bundle with MPI Data for ArcGIS Business Analyst Desktop and Server Up to 100 Total Data Users Maintenance	\$56,800.00
	Extended Data Users US State Data Bundle with MPI Data for ArcGIS Business Analyst Desktop and Server Up to 250 Total Data Users Maintenance	\$99,500.00
8	Extended Data Users for ArcGIS Business Analyst Desktop Data Users - Term Licenses	
8	Extended Data Users US State Data Bundle for ArcGIS Business Analyst Desktop Data Users Term License	
	Extended Data Users US State Data Bundle for ArcGIS Business Analyst Desktop Up to 5 Total Data Users Term License	\$8,100.00
	Extended Data Users US State Data Bundle for ArcGIS Business Analyst Desktop Up to 10 Total Data Users Term License	\$12,420.00
	Extended Data Users US State Data Bundle for ArcGIS Business Analyst Desktop Up to 15 Total Data Users Term License	\$15,570.00
	Extended Data Users US State Data Bundle for ArcGIS Business Analyst Desktop Up to 25 Total Data Users Term License	\$18,720.00
	Extended Data Users US State Data Bundle for ArcGIS Business Analyst Desktop Up to 50 Total Data Users Term License	\$23,130.00
	Extended Data Users US State Data Bundle for ArcGIS Business Analyst Desktop Up to 100 Total Data Users Term License	\$37,440.00

	Extended Data Users US State Data Bundle for ArcGIS Business Analyst Desktop Up to 250 Total Data Users Term License	\$65,520.00
8	Extended Data Users for ArcGIS Business Analyst Desktop with MPI Data Users - Term Licenses	
	Extended Data Users US State Data Bundle with MPI Data for ArcGIS Business Analyst Desktop and Server Up to 5 Total Data Users Term License	\$11,970.00
	Extended Data Users US State Data Bundle with MPI Data for ArcGIS Business Analyst Desktop and Server Up to 10 Total Data Users Term License	\$18,540.00
	Extended Data Users US State Data Bundle with MPI Data for ArcGIS Business Analyst Desktop and Server Up to 15 Total Data Users Term License	\$23,130.00
	Extended Data Users US State Data Bundle with MPI Data for ArcGIS Business Analyst Desktop and Server Up to 25 Total Data Users Term License	\$27,720.00
	Extended Data Users US State Data Bundle with MPI Data for ArcGIS Business Analyst Desktop and Server Up to 50 Total Data Users Term License	\$34,380.00
	Extended Data Users US State Data Bundle with MPI Data for ArcGIS Business Analyst Desktop and Server Up to 100 Total Data Users Term License	\$55,350.00
	Extended Data Users US State Data Bundle with MPI Data for ArcGIS Business Analyst Desktop and Server Up to 250 Total Data Users Term License	\$97,020.00
Business Analytics - U.S. Regional Options		
8	ArcGIS Business Analyst Desktop	
8	ArcGIS Business Analyst Desktop - Single and Concurrent Use - Perpetual License Prices	
	ArcGIS Business Analyst Desktop with US Regional Data Bundle Single Use License	\$15,435.00
	ArcGIS Business Analyst Desktop with US Regional Data Bundle Concurrent Use License	\$15,435.00
8	ArcGIS Business Analyst Desktop - Maintenance Prices	
	ArcGIS Business Analyst Desktop with US Regional Data Bundle Single Use Maintenance	\$13,720.00
	ArcGIS Business Analyst Desktop with US Regional Data Bundle Concurrent Use Maintenance	\$13,720.00
8	ArcGIS Business Analyst Desktop - Term License Prices	
	ArcGIS Business Analyst Desktop with US Regional Data Bundle Single Use Term License	\$13,410.00
8	ArcGIS Business Analyst Desktop with MPI Data - Single and Concurrent Use - Perpetual License Prices	
	ArcGIS Business Analyst Desktop with US Regional Data Bundle with MPI Data Single Use License	\$23,535.00
	ArcGIS Business Analyst Desktop with US Regional Data Bundle with MPI Data Concurrent Use License	\$23,535.00
8	ArcGIS Business Analyst Desktop with MPI Data - Maintenance Prices	
	ArcGIS Business Analyst Desktop with US Regional Data Bundle with MPI Data Single Use Maintenance	\$20,920.00
	ArcGIS Business Analyst Desktop with US Regional Data Bundle with MPI Data Concurrent Use Maintenance	\$20,920.00
8	ArcGIS Business Analyst Desktop with MPI Data - Term License Prices	
	ArcGIS Business Analyst Desktop with US Regional Data Bundle with MPI Data Single Use Term License	\$20,430.00
8	Extended Data Users for US Regional Business Analyst Desktop Additional Data Users - Perpetual License Prices	
	Extended Data Users US Regional Data Bundle for ArcGIS Business Analyst Desktop Up to 5 Total Data Users License	\$14,040.00
	Extended Data Users US Regional Data Bundle for ArcGIS Business Analyst Desktop Up to 10 Total Data Users License	\$21,600.00

	Extended Data Users US Regional Data Bundle for ArcGIS Business Analyst Desktop Up to 15 Total Data Users License	\$27,000.00
	Extended Data Users US Regional Data Bundle for ArcGIS Business Analyst Desktop Up to 25 Total Data Users License	\$32,400.00
	Extended Data Users US Regional Data Bundle for ArcGIS Business Analyst Desktop Up to 50 Total Data Users License	\$39,960.00
	Extended Data Users US Regional Data Bundle for ArcGIS Business Analyst Desktop Up to 100 Total Data Users License	\$64,800.00
	Extended Data Users US Regional Data Bundle for ArcGIS Business Analyst Desktop Up to 250 Total Data Users License	\$113,400.00
8	Extended Data Users for US Regional ArcGIS Business Analyst Desktop Additional Data Users - Maintenance Prices	
	Extended Data Users US Regional Data Bundle for ArcGIS Business Analyst Desktop Up to 5 Total Data Users Maintenance	\$12,500.00
	Extended Data Users US Regional Data Bundle for ArcGIS Business Analyst Desktop Up to 10 Total Data Users Maintenance	\$19,200.00
	Extended Data Users US Regional Data Bundle for ArcGIS Business Analyst Desktop Up to 15 Total Data Users Maintenance	\$24,000.00
	Extended Data Users US Regional Data Bundle for ArcGIS Business Analyst Desktop Up to 25 Total Data Users Maintenance	\$28,800.00
	Extended Data Users US Regional Data Bundle for ArcGIS Business Analyst Desktop Up to 50 Total Data Users Maintenance	\$35,500.00
	Extended Data Users US Regional Data Bundle for ArcGIS Business Analyst Desktop Up to 100 Total Data Users Maintenance	\$57,600.00
	Extended Data Users US Regional Data Bundle for ArcGIS Business Analyst Desktop Up to 250 Total Data Users Maintenance	\$100,800.00
8	Extended Data Users US Regional Data Bundle with MPI Data for ArcGIS Business Analyst Desktop and Server Data Users - Perpetual License Prices	
	Extended Data Users US Regional Data Bundle with MPI Data for ArcGIS Business Analyst Desktop and Server Up to 5 Total Data Users License	\$20,700.00
	Extended Data Users US Regional Data Bundle with MPI Data for ArcGIS Business Analyst Desktop and Server Up to 10 Total Data Users License	\$31,950.00
	Extended Data Users US Regional Data Bundle with MPI Data for ArcGIS Business Analyst Desktop and Server Up to 15 Total Data Users License	\$39,960.00
	Extended Data Users US Regional Data Bundle with MPI Data for ArcGIS Business Analyst Desktop and Server Up to 25 Total Data Users License	\$47,880.00
	Extended Data Users US Regional Data Bundle with MPI Data for ArcGIS Business Analyst Desktop and Server Up to 50 Total Data Users License	\$59,400.00
	Extended Data Users US Regional Data Bundle with MPI Data for ArcGIS Business Analyst Desktop and Server Up to 100 Total Data Users License	\$95,940.00
	Extended Data Users US Regional Data Bundle with MPI Data for ArcGIS Business Analyst Desktop and Server Up to 250 Total Data Users License	\$167,850.00
8	Extended Data Users US Regional Data Bundle with MPI Data for ArcGIS Business Analyst Desktop and Server Data Users - Maintenance Prices	
	Extended Data Users US Regional Data Bundle with MPI Data for ArcGIS Business Analyst Desktop and Server Up to 5 Total Data Users Maintenance	\$18,400.00

	Extended Data Users US Regional Data Bundle with MPI Data for ArcGIS Business Analyst Desktop and Server Up to 10 Total Data Users Maintenance	\$28,400.00
	Extended Data Users US Regional Data Bundle with MPI Data for ArcGIS Business Analyst Desktop and Server Up to 15 Total Data Users Maintenance	\$35,500.00
	Extended Data Users US Regional Data Bundle with MPI Data for ArcGIS Business Analyst Desktop and Server Up to 25 Total Data Users Maintenance	\$42,600.00
	Extended Data Users US Regional Data Bundle with MPI Data for ArcGIS Business Analyst Desktop and Server Up to 50 Total Data Users Maintenance	\$52,800.00
	Extended Data Users US Regional Data Bundle with MPI Data for ArcGIS Business Analyst Desktop and Server Up to 100 Total Data Users Maintenance	\$85,300.00
	Extended Data Users US Regional Data Bundle with MPI Data for ArcGIS Business Analyst Desktop and Server Up to 250 Total Data Users Maintenance	\$149,200.00
8	Extended Data Users US Regional Data Bundle for ArcGIS Business Analyst Desktop Data Users - Term License Prices	
	Extended Data Users US Regional Data Bundle for ArcGIS Business Analyst Desktop Up to 5 Total Data Users Term License	\$12,150.00
	Extended Data Users US Regional Data Bundle for ArcGIS Business Analyst Desktop Up to 10 Total Data Users Term License	\$18,720.00
	Extended Data Users US Regional Data Bundle for ArcGIS Business Analyst Desktop Up to 15 Total Data Users Term License	\$23,400.00
	Extended Data Users US Regional Data Bundle for ArcGIS Business Analyst Desktop Up to 25 Total Data Users Term License	\$28,080.00
	Extended Data Users US Regional Data Bundle for ArcGIS Business Analyst Desktop Up to 50 Total Data Users Term License	\$34,650.00
	Extended Data Users US Regional Data Bundle for ArcGIS Business Analyst Desktop Up to 100 Total Data Users Term License	\$56,160.00
	Extended Data Users US Regional Data Bundle for ArcGIS Business Analyst Desktop Up to 250 Total Data Users Term License	\$98,280.00
8	Extended Data Users US Regional Data Bundle with MPI Data for ArcGIS Business Analyst Desktop and Server Data Users - Term License Prices	
	Extended Data Users US Regional Data Bundle with MPI Data for ArcGIS Business Analyst Desktop and Server Up to 5 Total Data Users Term License	\$18,000.00
	Extended Data Users US Regional Data Bundle with MPI Data for ArcGIS Business Analyst Desktop and Server Up to 10 Total Data Users Term License	\$27,720.00
	Extended Data Users US Regional Data Bundle with MPI Data for ArcGIS Business Analyst Desktop and Server Up to 15 Total Data Users Term License	\$34,650.00
	Extended Data Users US Regional Data Bundle with MPI Data for ArcGIS Business Analyst Desktop and Server Up to 25 Total Data Users Term License	\$41,580.00
	Extended Data Users US Regional Data Bundle with MPI Data for ArcGIS Business Analyst Desktop and Server Up to 50 Total Data Users Term License	\$51,480.00
	Extended Data Users US Regional Data Bundle with MPI Data for ArcGIS Business Analyst Desktop and Server Up to 100 Total Data Users Term License	\$83,160.00
	Extended Data Users US Regional Data Bundle with MPI Data for ArcGIS Business Analyst Desktop and Server Up to 250 Total Data Users Term License	\$145,440.00
Mobile GIS		
9	ArcPad - Single Use - Perpetual License	

	ArcPad Single Use License	\$630.00
	ArcPad Single Use License with ArcPad StreetMap Premium TomTom Europe Street Data	\$630.00
	ArcPad Single Use License with ArcPad StreetMap Premium TomTom North America (USA and Canada) and Europe Street Data	\$630.00
	ArcPad Single Use License with ArcPad StreetMap Premium TomTom North America (USA and Canada) Street Data	\$630.00
	Annual Maintenance for ArcPad Single Use License	\$250.00
	ArcPad Single Use License Upgrade	\$245.00
	ArcPad Single Use License with ArcPad StreetMap Premium TomTom North America (USA and Canada) Street Data Upgrade	\$245.00
	ArcPad Single Use License with ArcPad StreetMap Premium TomTom Europe Street Data Upgrade	\$245.00
	ArcPad Single Use License with ArcPad StreetMap Premium TomTom North America (USA and Canada) and Europe Street Data Upgrade	\$245.00
Developer Technology		
10	ArcGIS Engine	
10	ArcGIS Engine - Concurrent Use and Single Use - Perpetual Licenses	
	ArcGIS Engine Single Use License	\$450.00
	ArcGIS Engine Concurrent Use License	\$1,125.00
	ArcGIS Engine Concurrent Use License Upgrade from ArcGIS Engine Single Use License	\$733.00
10	ArcGIS Engine - Maintenance	
	Annual Maintenance for ArcGIS Engine Single Use License (without extensions)	\$100.00
	Annual Maintenance for ArcGIS Engine Single Use License (with one or more extensions)	\$400.00
	Primary Maintenance for ArcGIS Engine Concurrent Use License	\$250.00
	Secondary Maintenance for ArcGIS Engine Concurrent Use License	\$185.00
10	ArcGIS Engine Extensions - Single Use - Perpetual Licenses	
	ArcGIS 3D Analyst for Engine Single Use License	\$900.00
	ArcGIS Spatial Analyst for Engine Single Use License	\$900.00
	ArcGIS Engine Geodatabase Update Single Use License	\$900.00
	ArcGIS Network Analyst for Engine Single Use License	\$900.00
	ArcGIS Schematics for Engine Single Use License	\$900.00
	ArcGIS Tracking Analyst for Engine Single Use License	\$900.00
	ArcGIS Data Interoperability for Engine Single Use License	\$900.00
10	ArcGIS Engine Extensions Concurrent Use - Perpetual Licenses	
	ArcGIS 3D Analyst for Engine Concurrent Use License	\$900.00
	ArcGIS Spatial Analyst for Engine Concurrent Use License	\$900.00
	ArcGIS Engine Geodatabase Update Concurrent Use License	\$900.00
	ArcGIS Network Analyst for Engine Concurrent Use License	\$900.00
	ArcGIS Schematics for Engine Concurrent Use License	\$900.00
	ArcGIS Tracking Analyst for Engine Concurrent Use License	\$900.00
	ArcGIS Data Interoperability for Engine Concurrent Use License	\$900.00
10	ArcGIS Engine Extensions Maintenance	

	Primary Maintenance for ArcGIS 3D Analyst for Engine Concurrent Use License	\$200.00
	Secondary Maintenance for ArcGIS 3D Analyst for Engine Concurrent Use License	\$150.00
	Primary Maintenance for ArcGIS Spatial Analyst for Engine Concurrent Use License	\$200.00
	Secondary Maintenance for ArcGIS Spatial Analyst for Engine Concurrent Use License	\$150.00
	Primary Maintenance for ArcGIS Engine Geodatabase Update Concurrent Use License	\$200.00
	Secondary Maintenance for ArcGIS Engine Geodatabase Update Concurrent Use License	\$150.00
	Primary Maintenance for ArcGIS Schematics for Engine Concurrent Use License	\$200.00
	Secondary Maintenance for ArcGIS Schematics for Engine Concurrent Use License	\$150.00
	Primary Maintenance for ArcGIS Network Analyst for Engine Concurrent Use License	\$200.00
	Secondary Maintenance for ArcGIS Network Analyst for Engine Concurrent Use License	\$150.00
	Primary Maintenance for ArcGIS Tracking Analyst for Engine Concurrent Use License	\$200.00
	Secondary Maintenance for ArcGIS Tracking Analyst for Engine Concurrent Use License	\$150.00
	Primary Maintenance for ArcGIS Data Interoperability for Engine Concurrent Use License	\$200.00
	Secondary Maintenance for ArcGIS Data Interoperability for Engine Concurrent Use License	\$150.00
10	ArcGIS Runtime Deployment Licenses - Perpetual Prices	
	ArcGIS Runtime Basic - 50 Pack (Level 2 Named User) Single Use Deployment License	\$4,885.00
	ArcGIS Runtime Standard - 25 Pack Single Use Deployment License	\$7,327.00
	ArcGIS Runtime Advanced - 5 Pack Single Use Deployment license	\$7,327.00
	ArcGIS Runtime Analysis Extension - 5 Pack Single Use Deployment license	\$4,885.00
10	ArcGIS Runtime Deployment Licenses - Maintenance Prices	
	ArcGIS Runtime Basic - 50 Pack (Level 2 Named User) Single Use Deployment Maintenance	\$1,000.00
	ArcGIS Runtime Standard - 25 Pack Single Use Deployment Maintenance	\$1,500.00
	ArcGIS Runtime Advanced - 5 Pack Single Use Deployment Maintenance	\$1,500.00
	ArcGIS Runtime Analysis Extension - 5 Pack Single Use Deployment Maintenance	\$1,000.00
10	StreetMap Premium for ArcGIS Runtime	
	StreetMap Premium for ArcGIS Runtime North America (USA, Canada, and Mexico) HERE 5 Pack Single Use Deployment Term License	\$2,000.00
10	ArcGIS Developer Subscription Plans - Single Use - Term License	
	ArcGIS Developer Subscription - Builder Plan	\$1,466.00
	ArcGIS Developer Subscription - Professional Plan	\$1,759.00
	ArcGIS Developer Subscription - Premium Plan	\$3,225.00
	ArcGIS Developer Subscription - Enterprise Plan	\$4,201.00
10	ArcGIS Online Developer Subscription	
	ArcGIS Online Developer - Plan Level 1 Subscription	\$20.00
	ArcGIS Online Developer - Plan Level 2 Subscription	\$90.00
	ArcGIS Online Developer - Plan Level 3 Subscription	\$200.00
	ArcGIS Online Developer - Plan Level 4 Subscription	\$500.00
	ArcGIS Online Developer - Plan Level 5 Subscription	\$1,000.00
	ArcGIS Online Developer - Plan Level 6 Subscription	\$2,000.00
	ArcGIS Online Developer - Plan Level 7 Subscription	\$4,000.00
StreetMap Data		

11	StreetMap Premium for ArcGIS HERE Data —North America	
11	StreetMap Premium for ArcGIS HERE Data—United States	
	United States—Full Use (per single use ArcGIS Desktop user/per year)	\$6,000.00
	United States—Full Use (per concurrent use ArcGIS Desktop user/per year)	\$15,000.00
	United States—Full Use (per ArcGIS Server Enterprise/per year)	\$75,000.00
	United States—Full Use (per additional 2 cores ArcGIS Server Enterprise/per year)	\$30,000.00
	United States—Display and Geocode (per single use ArcGIS Desktop user/per year)	\$3,000.00
	United States—Display and Geocode (per concurrent use ArcGIS Desktop user/per year)	\$7,500.00
	United States—Display and Geocode (per ArcGIS Server Enterprise/per year)	\$37,500.00
	United States—Display and Geocode (per additional 2 cores ArcGIS Server Enterprise/per year)	\$15,000.00
11	StreetMap Premium for ArcGIS HERE Data—North America (United States, Canada, and Mexico)	
	North America—Full Use (per single use ArcGIS Desktop user/per year)	\$12,000.00
	North America—Full Use (per concurrent use ArcGIS Desktop user/per year)	\$30,000.00
	North America—Full Use (per ArcGIS Server Enterprise/per year)	\$150,000.00
	North America—Full Use (per additional 2 cores ArcGIS Server Enterprise/per year)	\$60,000.00
	North America—Display and Geocode (per single use ArcGIS Desktop user/per year)	\$6,000.00
	North America—Display and Geocode (per concurrent use ArcGIS Desktop user/per year)	\$15,000.00
	North America—Display and Geocode (per ArcGIS Server Enterprise/per year)	\$75,000.00
	North America—Display and Geocode (per additional 2 cores ArcGIS Server Enterprise/per year)	\$30,000.00
11	StreetMap Premium for ArcGIS HERE Data—State	
	State—Full Use (per single use ArcGIS Desktop user/per year)	\$2,000.00
	State—Full Use (per concurrent use ArcGIS Desktop user/per year)	\$5,000.00
	State—Full Use (per ArcGIS Server Enterprise/per year)	\$25,000.00
	State—Full Use (per additional 2 cores ArcGIS Server Enterprise/per year)	\$10,000.00
	State—Display and Geocode (per single use ArcGIS Desktop user/per year)	\$1,000.00
	State—Display and Geocode (per concurrent use ArcGIS Desktop user/per year)	\$2,500.00
	State—Display and Geocode (per ArcGIS Server Enterprise/per year)	\$12,500.00
	State—Display and Geocode (per additional 2 cores ArcGIS Server Enterprise/per year)	\$5,000.00
Training		
12	Instructor-Led Training (ILT)	
	Public Training Class (per day - per student)	\$605.00
	Private Training Event (Per day - up to 15 Students)	\$5,855.00
	Client Coaching (Per day - Up to 15 Students)	\$5,000.00
	Public 1/2 day Workshop (Per Student)	\$195.00
	Private 1/2 Day Workshop (online, up to 20 students)	\$2,995.00
	Technical Certification Exam Voucher	\$225.00
12	Esri Training Pass	
	Esri Training Pass per Day Up to 49 Days per Year - One Year Term	\$605.00
	Esri Training Pass per Day 50 Days or Greater per Year - One Year Term	\$580.00
	Esri Training Pass per Day 50 Days or Greater per Year - Multiple Year Term	\$580.00

	Esri Training Pass per Day Up to 49 Days per Year- Multiple Year Term	\$605.00
	Esri Training Pass—One-Year Extension, up to 49 Days	\$565.00
	Esri Training Pass—One-Year Extension, 50 Days or More	\$1,700.00
Support and Services		
13	Premium Support Services	
	Premium Support Annual Use—Unlimited Incidents	\$40,800.00
	Premium Support Annual Use—Up to 10 Incidents	\$15,900.00
	Premium Support Additional Authorized Contact—Unlimited Incidents	\$10,600.00
All items below are for Professional Services & may be subject to escalation on January 1st of each calendar year.		
13	Professional Services - 2018 Prices	
13	WebGIS Launch Kits - 2018 Prices	
	WebGIS Launch Kit - Basic (3 days)	\$11,100.00
	WebGIS Launch Kit - Standard (4 days)	\$14,000.00
	WebGIS Launch Kit - Advanced (5 days)	\$16,700.00
	GeoPlanner for ArcGIS Launch Kit (3 days)	\$14,000.00
	Market Planning Launch Kit Basic (3 days)	\$14,000.00
	Market Planning Launch Kit Advanced (5 days)	\$20,400.00
13	Workshop Packages - 2018 Prices	
	Esri Production Mapping Workshop (3 days)	\$14,000.00
	Esri Defense Mapping Workshop (3 days)	\$14,000.00
	ArcGIS for Maritime: Charting Workshop (5 days)	\$20,400.00
	ArcGIS for Aviation Workshop (3 days)	\$14,000.00
	ArcGIS Data Reviewer Workshop (3 days)	\$14,000.00
	ArcGIS Workflow Manager Workshop (3 days)	\$14,000.00
13	Jumpstart Packages - 2018 Prices	
	ArcGIS Enterprise Jumpstart - Basic (3 days)	\$14,000.00
	ArcGIS Enterprise Jumpstart - Standard (4 days)	\$17,200.00
	ArcGIS Enterprise Jumpstart - Advanced (4 days)	\$27,300.00
	Esri Geoportal Server Jumpstart (3-day option)	\$14,000.00
	Esri Geoportal Server Jumpstart (5-day option)	\$20,400.00
	Esri Production Mapping Jumpstart (5 days)	\$20,400.00
	Esri Defense Mapping Jumpstart (5 days)	\$20,400.00
	ArcGIS for Maritime: Charting Jumpstart (10 days)	\$36,400.00
	ArcGIS for Aviation Jumpstart (5 days)	\$20,400.00
	ArcGIS Data Reviewer Jumpstart (5 days)	\$20,400.00
	ArcGIS Workflow Manager Jumpstart (5 days)	\$20,400.00
	ArcGIS Image Extension for Server Jumpstart (3 days)	\$14,000.00
	ArcGIS Monitor Jumpstart	\$13,000.00
	Data Appliance for ArcGIS Jumpstart (3 days)	\$14,000.00
	Data Appliance for ArcGIS and ArcGIS for Server Bundle Jumpstart (5 days)	\$20,400.00

	GeoEvent Server Jumpstart (3 days)	\$14,000.00
13	Services Packages - 2018 Prices	
	Enterprise GIS Health Check (3 days)	\$14,000.00
	Remote Developer Support (20 hours)	\$5,900.00
	Remote Support for Esri Geoportal Server (20 hours)	\$5,900.00
	Remote Support for ArcGIS Monitor (20 hours)	\$6,500.00
	UI/UX Expert Review (20 hours)	\$6,500.00
	Capacity Planning Support (10 hours)	\$2,950.00
13	Retainer Service Packages - 2018 Prices	
	Platform Engineer Services Retainer (20 hours remote or 1 day onsite)	\$5,900.00
	Geospatial Analyst Services Retainer (20 hours remote or 1 day onsite)	\$5,900.00
	Developer Services Retainer (20 hours remote or 1 day onsite)	\$5,900.00
	Enterprise Architect Services Retainer (20 hours remote or 1 day onsite)	\$6,500.00
	Geodatabase Administrator Services Retainer (20 hours remote or 1 day onsite)	\$6,500.00
	Business Consultant Services Retainer (20 hours remote or 1 day onsite)	\$6,500.00
13	Professional GIS Services Packages - 2018 Prices	
	Professional GIS Services Package - Standard	\$20,400.00
	Professional GIS Services Package - Advanced	\$24,700.00
13	Esri Enterprise Advantage Program - 2018 Prices	
	Esri Enterprise Advantage Program (EEAP) 100 Learning and Service Credits	\$86,000.00
	Esri Enterprise Advantage Program (EEAP) 50 Learning and Service Credits	\$59,000.00
	Additional EEAP Technical Advisor Services	\$24,100.00
	Additional EEAP 100 Learning and Service Credits	\$54,000.00
	Additional EEAP 50 Learning and Service Credits	\$27,000.00
13	Esri Managed Cloud Services Blocks - 2018 Prices	
	Setup and Configure - price per block	\$2,500.00
	Monthly Service - price per block	\$1,000.00
Other		
	State and Local Government Public Safety Named Users*	
14	*The Public Safety Named Users are available to State and Local Government Public Safety Agencies only. Specifically, law enforcement, emergency management, fire, emergency medical services, or dispatch. These agencies must qualify under Esri Public Safety Agency Program. Participation and purchase must be approved by the Esri Public Safety Team.	
	Public Safety Named User Program Level 1 ArcGIS Online Named User in Continually Staffed Environment License	\$50.00
	Public Safety Named User Program Level 2 ArcGIS Online Named User in Continually Staffed Environment License	\$250.00
	Public Safety Named User Program Level 1 ArcGIS Online Named User in Surge Environment License	\$150.00
	Public Safety Named User Program Level 2 ArcGIS Online Named User in Surge Environment License	\$750.00
	Public Safety Named User Program Level 2 Enterprise Named User in Continually Staffed Environment License	\$250.00
	Public Safety Named User Program Level 2 Enterprise Named User in Surge Environment License	\$750.00

14	Enterprise Agreement	
	Enterprise Agreement Annual Fee with Annual Payments up to \$1M as quoted	Varies
	<p><i>An Enterprise Agreement is a multi-year, bundle of software offering tailored for the Authorized Entity. Esri will prepare a proposal letter with the bundle of Products described, pricing, and duration of the Enterprise Agreement. An Authorized Entity may purchase an Enterprise Agreement under the terms and conditions of this MPA and additional terms and conditions for the Enterprise Agreement. The additional terms and conditions for the Enterprise Agreement will be between the Authorized Entity and Esri.</i></p>	



State of Michigan
Esri Master Purchase Agreement No. 318946, effective 10/16/2017
TIME AND MATERIALS RATE SCHEDULE

Effective January 1, 2018

Hourly time and materials labor rates have been provided for each labor category for calendar years 2018 and 2019. The hourly labor rates for services that are performed after 2019 may be escalated in an amount not to exceed five and one quarter percent (5.25%) each year. Other direct costs, such as travel, reproduction, subcontractor, telecommunication/freight, or materials, will be charged a material handling fee and invoiced.

Esri reserves the right to provide fixed price quotations for professional services requests that require deliverables other than hours. Work performed under fixed price orders will require additional terms and conditions and will be invoiced monthly based on percentage completed.

Labor Category	CY 2018	CY 2019
GIS Technical Specialist/Engineer (S1)	\$254	\$257
GIS System/Software Developer (S2)	\$329	\$332
Sr. GIS System/Software Architect (S3)	\$399	\$403
GIS Consultant/Project Manager (M1)	\$311	\$314
Sr. GIS Consultant/Project Manager (M2)	\$387	\$391
Principal/GIS Consultant/Prog. Manager (M3)	\$505	\$510
GIS Database Specialist/Analyst (DB)	\$219	\$221

Labor Categories Descriptions:

GIS Technical Specialist/Engineer (S1)

Staff members in this labor category work collaboratively with software designers to perform software coding and the writing of software documentation according to design specifications developed by senior technical staff described below. As a group, these staff members are experienced in the coding of software and the creation of digital databases, as well as in software development associated with Esri's commercial off-the-shelf (COTS) software products; web, desktop, or server software development languages; geospatial data formats; and other technologies. These individuals also develop effective database designs, implement data conversion processes and procedures, and perform software and database quality control. This category also includes staff involved in the development and delivery of training and those with expertise in creating, editing, and teaching training content.

GIS System/Software Developer (S2)

Staff members in this labor category support the design of technical project specifications for the implementation of application software projects and database development projects. They support the day-to-day technical activities of the project team and ensure that standard system methodologies are employed. They also perform detailed software design and detailed database conversion design and are directly involved in the coding and implementation of complex and strategic portions of application software and database conversion projects. As a group, these staff members are proficient in Esri COTS software products; web, desktop, and server software development languages; geospatial data formats; and other technologies. These staff members design and develop QA/QC programs and support design and code reviews, database reviews, and other QA/QC activities throughout the project life cycle. This category of staff includes senior staff who apply subject-matter expertise to design, develop, and deliver training content and supporting technologies, leveraging adult learning methodologies.

Senior GIS System/Software Architect (S3)

Staff members in this labor category provide the overall technical vision and system architecture for large, complex systems. They support the application of sound software engineering principles and life cycle methodologies to programs/projects. These individuals are actively involved in systems architecture design, application software design, database process design, and the directing of coding development including the supervision of design and code reviews. These staff members may serve as principal investigators in focused studies or research and development projects. Individuals in this labor category have broad technical knowledge of geographic information system (GIS) applications and related information technologies and may also provide specific expertise in areas such as web-based software applications, service-oriented architectures, data warehousing, spatial analysis, and modeling. As a group, these staff members are proficient in Esri COTS software products; software and database design methodologies; web, desktop, and server software development languages; geospatial data formats; and other technologies.

GIS Consultant/Project Manager (M1)

Staff members in this labor category provide day-to-day consulting and management for contracted projects within Esri. These individuals work under the guidance of senior Esri managers described herein and support the design and implementation of project work plans. These staff members may provide consulting services to several aspects of GIS implementation. They may also conduct detailed requirements interviews, document application requirements, develop logical and physical database designs using standard engineering diagramming methodologies, design software and database QA/QC programs, and provide management oversight of daily technical activities. These staff members work with senior consulting and technical staff to design comprehensive work plans that employ standard system methodologies that define project deliverables, milestones, and realistic schedules. These individuals work with Esri administrative staff to ensure that progress and financial reporting is provided according to contract requirements. This category of staff may also consult and manage training development and delivery projects.

Senior GIS Consultant/Project Manager (M2)

Staff members in this labor category work as project managers or project advisers, providing strategic consulting and project management activities for GIS and information technology (IT) projects. These staff members have market/application domain expertise using extensive experience in GIS and related geospatial technologies to support the successful completion of a project. Consulting activities may include strategic planning, GIS workshops and seminars development, requirements definition, application and database design, and system integration. Management activities may include defining project requirements and objectives, establishing budgets and schedules, allocating staff and other resources, and managing and overseeing subcontractor activities. These individuals may also design comprehensive work plans that employ standard system methodologies that define project deliverables and milestones and realistic schedules.

Principal GIS Consultant/Program Manager (M3)

Staff members in this labor category work as program directors or project advisers, providing project vision, strategic consulting, and program management activities for GIS and IT projects. These staff members apply market/application domain expertise using extensive experience in GIS and related geospatial technologies to support the successful completion of the program. Consulting activities may include strategic planning, review and oversight of requirements definitions, application and database design, and system integration. Management activities may include defining program requirements and objectives, establishing budgets and schedules, allocating staff and other resources, and managing and overseeing subcontractor activities. Staff members in this labor category work with senior client staff in coordination with Esri senior management to resolve issues and support successful project completion.

GIS Database Specialist/Analyst (DB)

Staff members in this labor category provide database development support in creating cartographic and digital data products. These staff members have expertise that includes the performance of hard copy to digital data conversion tasks, data migration, and translation activities utilizing advanced processing techniques in ArcGIS. These individuals design, develop, and implement efficient production tools and workflows in accordance with approved project plans and design parameters.



STATE OF MICHIGAN ENTERPRISE PROCUREMENT

Department of Technology, Management, and Budget
525 W. ALLEGAN ST., LANSING, MICHIGAN 48913
P.O. BOX 30026 LANSING, MICHIGAN 48909

NOTICE OF CONTRACT

NOTICE OF CONTRACT NO. **MA-171-1113-18000000018**
between
THE STATE OF MICHIGAN
and

CONTRACTOR	Environmental Systems Research Institute, Inc.
	380 New York Street
	Redlands, CA 92373-8100
	Dan Haag
	636-949-6620 ext 8523
	dhaag@esri.com
	*****5732

STATE	Program Manager	Mark Holmes	DTMB
		517-241-6469	
	Holmesm3@michigan.gov		
	Contract Administrator	Jarrod Barron	DTMB
517-284-7045			
Barronj1@michigan.gov			

CONTRACT SUMMARY			
DESCRIPTION:			
INITIAL EFFECTIVE DATE	INITIAL EXPIRATION DATE	INITIAL AVAILABLE OPTIONS	EXPIRATION DATE BEFORE CHANGE(S) NOTED BELOW
10/16/2017	10/15/2022	5, 1-Year	10/15/2022
PAYMENT TERMS		DELIVERY TIMEFRAME	
Net 45		N/A	
ALTERNATE PAYMENT OPTIONS			EXTENDED PURCHASING
<input type="checkbox"/> P-card <input type="checkbox"/> Direct Voucher (DV) <input type="checkbox"/> Other			<input checked="" type="checkbox"/> Yes <input type="checkbox"/> No
MINIMUM DELIVERY REQUIREMENTS			
N/A			
MISCELLANEOUS INFORMATION			
ESRI Master Purchase Agreement is established per Invitation to Negotiate # 007117B0010914. Effective 10/16/2017, this Contract replaces Contract 071B1300270; any outstanding purchase orders and statements of work issued under Contract 071B1300270 shall remain in effect and be governed hereafter by the terms of Contract MA-171-1113-18000000018.			
ESTIMATED CONTRACT VALUE AT TIME OF EXECUTION			\$5,000,000.00



MASTER PURCHASE AGREEMENT

Esri, 380 New York St., Redlands, CA 92373-8100 USA • TEL 909-793-2853 • FAX 909-793-6953

Agreement No. 318946

This Master Purchase Agreement ("MPA") is between the governmental entity ("State") identified below and Environmental Systems Research Institute, Inc. ("Esri"). This MPA enables Customer to acquire Esri geographic information system Products, Product-related services, professional services, and training over a defined period of time.

This MPA is composed of the following documents:

- 1. Master Purchase Agreement signature page, E500
2. State and Local MPA Terms and Conditions, E500
3. Master Agreement No. 318955
4. Esri MPA Price List

The parties acknowledge that they have read and understand this MPA and agree to be bound by the terms and conditions contained herein.

This MPA constitutes the sole and entire agreement of the parties as to the subject matter set forth herein and supersedes any previous agreements, understandings, and arrangements between the parties relating to such subject matter. Unless otherwise specified elsewhere in this MPA, any modification(s) or amendment(s), also known as a "Change Notice" to this MPA must be in writing and signed by an authorized representative of each party.

IN WITNESS WHEREOF, the parties have caused this MPA to be executed and effective as of October 16, 2017. Upon the effective date of this MPA, the existing agreement number (Esri No. 303209 formerly 2011MPA7115; State No. 071B1300270) between the parties shall terminate.

STATE OF MICHIGAN (State)

By: [Signature] Authorized Signature

Printed Name: Jarrod Barron

Title: IT Category Manager

Date: 10-13-17

ENVIRONMENTAL SYSTEMS RESEARCH INSTITUTE, INC. (Esri)

By: [Signature] Authorized Signature

Printed Name:

Title:

Date: 10/12/17

Customer Contact Information

Contact:

Telephone:

Address:

Fax:

City, State, ZIP:

Email:

**STATE AND LOCAL MPA TERMS AND CONDITIONS
(E500 11/03/2016)**

ARTICLE 1—DEFINITIONS

All definitions in other parts of the MPA shall have the same meaning in this Esri MPA Terms and Conditions. In addition, the following definitions apply to this MPA:

- a. **"Authorized Entity"** means a political subdivision of the governmental entity authorized by Customer to order and acquire Products, Product-related services, and training under this Agreement.
- b. **"Master Agreement"** means the applicable master agreement incorporated by this reference that is (i) found at <http://www.esri.com/legal/software-license> and available in the installation process requiring acceptance by electronic acknowledgment, or (ii) a signed license agreement between Esri and Customer that supersedes such electronically acknowledged license agreement.
- c. **"Customer"** means the State or an Authorized Entity that places orders pursuant to this Agreement.
- d. **"Documentation"** means all user reference documentation that Esri delivers with the Product.
- e. **"Products"** means Software, Data, Online Services, and Documentation.

ARTICLE 2—TERM OF MPA

Customer's right to purchase under this MPA shall remain in effect for five (5) years from the effective date (the last date of execution) unless terminated earlier as set forth in Article 5—Termination; Cancellation. The term may be extended upon mutual written agreement. The term of any Product licenses ordered through this MPA shall be as stated in the License Agreement. Esri may elect to not renew this MPA should total orders for licenses, training, consulting, or custom application development not exceed fifty thousand dollars (\$50,000.00) per year or one hundred thousand dollars (\$100,000.00) for any two (2)-year period.

ARTICLE 3—PRODUCT OFFERINGS

3.1 Discontinued and New Items. Esri may, at its sole discretion, discontinue offering any Products and services included in this MPA upon the submittal of an updated MPA Price List. Esri may, at its sole discretion, offer new Products, services, or larger quantity discount pricing by the submittal of an updated MPA Price List.

3.2 Master Agreement. Esri may require additional or different scope of use terms to the use of new Esri Offerings. Such additional terms shall be available on Esri's website, included with a quote, or included with the deliverable Products and found at <http://www.esri.com/legal>. The then-current scope of use terms shall become part of this MPA upon (i) ordering of an Esri Offering or (ii) thirty (30) days after Customer's receipt of Esri Offerings, whichever is sooner.

ARTICLE 4—GRANT OF LICENSE AND SCOPE OF USE

The license grant and permitted uses specified in Article 3 and Article 4 of the Master Agreement are restricted to use within the continental United States; Hawaii; Alaska; and US territories, excluding Puerto Rico and the US Virgin Islands.

ARTICLE 5—TERMINATION; CANCELLATION

5.1 Termination

- a. **Termination for Convenience.** This MPA may be terminated by either party upon forty-five (45) days' written notice. Esri, at its sole election, may terminate the right of any Authorized Entity to participate in this MPA in accordance with this provision without terminating this MPA with respect to Customer or any other Authorized Entity.
- b. **Termination for Material Breach.** Without prejudice to any other right or remedy available, this MPA may be terminated for material breach, provided the breaching party is given thirty (30) days' written notice. Termination of

this MPA shall be effective upon written notice to State if Customer discloses any trade secret or other information proprietary to Esri in breach of this MPA.

- c. **Customer Obligations upon Termination.** On termination of this MPA, all accounts and payments will be processed according to financial arrangements set forth herein for performance rendered to the date of termination, to the extent of the availability of appropriated funds. After termination, Customer shall no longer be permitted to place orders under this MPA.
- d. **License Survival.** Upon expiration of this MPA or voluntary termination of this MPA, Customer may continue to retain and use such licensed Products in accordance with the Master Agreement. Customer may then directly and separately contract for Product maintenance.

5.2 Cancellation of an Order. Purchase orders, other than for the initial purchase, may be canceled by Customer in whole or in part, upon forty-five (45) days' written notice to Esri. There will be no cancellation charge for canceled Products unless such Products have been delivered. If Products have been shipped, the cancellation will require Customer payment of return shipping costs. There are no refunds for cancellation of a subscription or maintenance if the term for the subscription or maintenance has started.

ARTICLE 6—NO MINIMUM PURCHASE

State does not guarantee to purchase any certain quantity under this MPA.

ARTICLE 7—ORDERS

7.1 Customer Purchase Orders. Customer shall issue purchase orders to Esri for Products or services based on the pricing specified in this MPA. The terms and conditions of this MPA shall govern all orders issued by Customer. Any additional or different terms included with an order are void and of no legal effect even if Esri processes the order without taking exception to such additional or different terms.

7.2 Purchase Order Requirements. The following information shall be included in each purchase order:

- a. Name or identification of Customer, place of delivery, and the end-user name and contact information
- b. Purchase order number
- c. Primary site for maintenance if primary maintenance is *not* ordered
- d. Quantity, description, and unit price
- e. On the face of the purchase order, the following printed statement: "Subject to Master Purchase Agreement No. 318946."

7.3 Additional Quotes. Customer may request a quote for any new or unlisted Products or services and issue a purchase order under this MPA.

7.4 Authorized Entity. An Authorized Entity may order or acquire Products, Product-related services, professional services, or maintenance subject to the terms and conditions of this MPA. Authorized Entities will be required to incorporate by reference the terms of this MPA into any purchase order or other related ordering document. Esri shall not fill any purchase orders that do not adequately provide the information identified in Section 7.2.

ARTICLE 8—PRICING

8.1 Pricing. Esri will provide Products, Maintenance, Professional Services Packages and Training specified at the prices incorporated into this MPA. The specified prices stated in the incorporated Esri Price List are exclusive of shipping, installation, and applicable taxes. Esri may update the Esri Price List by email notice no more than once each calendar quarter except prices for individual items may be updated by email at any time if they fall below Esri's GSA pricing. Pricing rates are subject to an annual escalation each year, and in no event shall the escalation exceed five and one quarter percent (5.25%) per year for newly purchased Products, and four and one half percent (4.5%) on maintenance renewal pricing per license or subscription.

8.2 Custom Software and Application Services. Custom software and application services are available on a time and materials or firm fixed price basis via a signed task order. The Master Agreement, including the Time and Material Rate Schedule (Attachment D) together comprise the applicable terms, staffing, and hourly labor rates (hourly rates applicable only for time and materials projects) for any such work to be performed under this MPA. Labor rates are subject to annual escalation in January of each year, but in no event shall this escalation exceed five and one quarter (5.25%) percent per year. The scope of work and any additional terms are subject to mutual agreement in the task order. Information and arrangements regarding Custom Software and Application Services are available from the Implementation Services Program Manager, at 909-793-2853, extension 1546.

8.3 Training Services. Training will be provided in accordance with the policies defined at <http://www.esri.com> and the Master Agreement. Training prices are subject to annual escalation, not to exceed five and one quarter percent (5.25%) in January of each year.

8.4 Freight. Freight terms are FOB Origin with freight charges prepaid and added to the invoice. Standard shipping is by two (2)-day air via UPS or equivalent carrier. Expedited express delivery for Products can be arranged. Shipping and handling charges may be confirmed in advance; the Esri invoicing program will incorporate the current fees automatically. There may be periodic changes due to fluctuations in the transportation industry fees.

ARTICLE 9—MAINTENANCE

Esri will provide maintenance, composed of updates and technical support as specified in the latest Maintenance and Support Program found on the Esri website at <http://esri.com/legal/maintenance> (and also attached at Attachment E).

Maintenance is generally offered on an annual basis. Upon expiration of any complimentary maintenance year or any subsequent maintenance term, Customer may issue a purchase order under this MPA for renewal of maintenance at the terms and pricing then in effect. Upon acceptance of an Esri quotation, the purchase order shall be issued in advance or no later than concurrent with the present maintenance term. If an optional maintenance term lapses, Customer must pay reinstatement fees equivalent to back maintenance fees calculated from the date of discontinuance to reinstate maintenance.

ARTICLE 10—TERMS OF COMPENSATION AND ACCEPTANCE

10.1 Terms of Compensation. Products will be invoiced one hundred percent (100%) upon delivery or supply of download codes. Online services will be invoiced one hundred percent (100%) upon issuance of authorization codes. Software installation, as applicable, will be invoiced upon completion. Training services shall be invoiced on the first day of class. Customer agrees to pay each undisputed invoice in full within thirty (30) days of receipt of a valid invoice.

10.2 Acceptance. Unless rejected in writing, acceptance of any delivery of Products shall be presumed to have occurred upon download or not later than fifteen (15) days after delivery by Esri. Acceptance of online services occurs upon issuance of authorization codes. If Esri installation is ordered, acceptance occurs upon completion of Esri Products installation and testing, unless rejected in writing.

10.3 Rejection of Order. Esri may reject any purchase order if Customer fails or refuses to pay any license or service fee due and payable, unless the State has a good faith dispute regarding any license or service fee due and payable, and is subject to Section 10.3 of Agreement No. 318955, Exhibit B.

ARTICLE 11—MISCELLANEOUS PROVISIONS

11.1 Order of Precedence. The General Provisions and Limitations of Liability provisions of the Master Agreement shall apply to the entire MPA unless specifically stated otherwise and are supplemented by the provisions set forth in this Article 11.1. In the event of a conflict between the terms of documents in this MPA, the documents will have the following precedence: (i) Esri MPA Terms and Conditions (E500), (ii) the Master Agreement, (iii) any Statement of Work as of the

Effective Date; (iv) any future Statements of Work; and (v) the Exhibits and Schedules to this Contract as of the Effective Date or as subsequently modified through the Contract Change Notice Process outlined in Article 3 of the Master Agreement. NO TERMS ON ESRI'S WEBSITE, BROWSE-WRAP, SHRINK-WRAP, CLICK-WRAP, CLICK-THROUGH OR OTHER NON-NEGOTIATED TERMS AND CONDITIONS PROVIDED WITH ANY OF THE SERVICES, HEREUNDER WILL CONSTITUTE A PART OR AMENDMENT OF THIS CONTRACT OR IS BINDING ON THE STATE OR ANY AUTHORIZED USER FOR ANY PURPOSE. ALL SUCH OTHER TERMS AND CONDITIONS HAVE NO FORCE AND EFFECT AND ARE DEEMED REJECTED BY THE STATE AND THE AUTHORIZED USER, EVEN IF ACCESS TO OR USE OF SUCH SERVICE OR DOCUMENTATION REQUIRES AFFIRMATIVE ACCEPTANCE OF SUCH TERMS AND CONDITIONS.

11.2 Extended Purchasing Program. This Contract is extended to MiDEAL members. MiDEAL members include local units of government, school districts, universities, community colleges, and nonprofit hospitals. A current list of MiDEAL members is available at www.michigan.gov/mideal. Upon written agreement between the State and Contractor, this Contract may also be extended to: (a) State of Michigan employees, and (b) other states (including governmental subdivisions and authorized entities). If extended, Contractor must supply all Contract Activities at the established Contract prices and terms, and the State reserves the right to impose an administrative fee and negotiate additional discounts based on any increased volume generated by such extensions. Contractor must submit invoices to, and receive payment from, extended purchasing program members on a direct and individual basis.

11.3 Administrative Fee and Reporting. Contractor must pay an administrative fee of 1% on all payments made to Contractor under the Contract all new Product orders (excluding orders for Maintenance, Training, Services and Enterprise License Agreements) including transactions with MiDEAL members, and other states (including governmental subdivisions and authorized entities). Contractor need not pay an administrative fee for transactions with the State (including its departments, divisions, agencies, offices and commissions), the same being specifically exempted from this administrative fee requirement. Administrative fee payments must be made by check payable to the State of Michigan and mailed to:

Department of Technology, Management and Budget
Cashiering
P.O. Box 30681
Lansing, MI 48909

Contractor must submit an itemized purchasing activity report, which includes at a minimum, the name of the purchasing entity and the total dollar volume in sales. Reports should be mailed to DTMB-Procurement. The administrative fee and purchasing activity report are due within 30 calendar days from the last day of each calendar quarter.



MASTER AGREEMENT

Esri, 380 New York St., Redlands, CA 92373-8100 USA • TEL 909-793-2853 • FAX 909-793-5953

Agreement No. 318955

This Master Agreement ("Agreement") is between the entity shown below ("State" or "Customer") and Environmental Systems Research Institute, Inc. ("Esri"), a California corporation with a place of business at 380 New York Street, Redlands, California 92373-8100 USA.

This Agreement is the sole and entire agreement of the parties as to the subject matter of this Agreement and supersedes any previous agreements, understandings, and arrangements relating to such subject matter. All attachments and addendums to this Agreement are incorporated and made part of this Agreement. The Agreement comprises this signature page, the terms and conditions that begin on the following page, and all referenced attachments and addendums. Additional or conflicting terms in any Ordering Documents exchanged during the ordering process, other than the terms of this Agreement, Product or Service descriptions, quantities, pricing, and delivery instructions, are void and of no effect. Neither party has relied on any statement, representation, or warranty not expressly stated in this Agreement. Unless otherwise specified elsewhere in this Agreement, any modification(s) or amendment(s), also known as a "Change Notice" to this Agreement must be in writing and signed by an authorized representative of each party.

The parties may sign this Agreement in counterparts or via electronic signatures; such execution is valid even if an original paper document bearing both parties' original signatures is not delivered. This Agreement is executed and effective as of the last date signed below.

The authorized representatives of each party accept and agree to the terms of this Agreement by signing below:

STATE OF MICHIGAN
(State)

ENVIRONMENTAL SYSTEMS RESEARCH INSTITUTE, INC.
(Esri)

Legal Address:

380 New York Street, Redlands, CA 92373

By: [Signature]
Authorized Signature

By: [Signature]
Authorized Signature

Printed Name: Jarrod Barron

Printed Name:

Title: IT Category Manager

Title:

Date: 10-13-17

Date: 10/12/17

Customer Contact Information

Contact:

Telephone:

Address:

Fax:

City, State, ZIP:

Email:

1.0 GENERAL GRANT OF RIGHTS AND RESTRICTIONS

1.1 Attachment A contains definitions of capitalized terms used throughout this Agreement. Each section of this Agreement may include additional definitions that are used exclusively within that section.

1.2 Grant of Rights. In consideration of Customer's payment of all applicable fees and in accordance with this Agreement, Esri grants to Customer a personal, nonexclusive, nontransferable right to

- a. Use the Esri Offerings as set forth in the Documentation and applicable Ordering Documents; and
- b. Copy and make derivative works of the Documentation for Customer's own internal use in conjunction with Customer's authorized use of Products. Customer will include the following copyright attribution notice acknowledging the proprietary rights of Esri and its licensors in any derivative work:

"Portions of this document include intellectual property of Esri and its licensors and are used under license. Copyright © [*Customer will insert the actual copyright date(s) from the source materials.*] Esri and its licensors. All rights reserved."

The grants of rights in this section (i) continue for the duration of the subscription or applicable Term or perpetually if no Term is applicable or identified in the Ordering Documents and (ii) are subject to additional rights and restrictions in this Agreement including Attachment B.

1.3 Consultant or Contractor Access. Customer may authorize its consultants or contractors to (i) host Software and Data for Customer and (ii) use Esri Offerings exclusively for Customer's benefit. Customer will be solely responsible for its consultants' and contractors' compliance with this Agreement and will ensure that each consultant or contractor discontinues use of the Esri Offerings upon completion of work for Customer. Access to or use of Esri Offerings by consultants or contractors that is not exclusively for Customer's benefit is prohibited.

1.4 Reservation of Rights. All Esri Offerings are the copyrighted works of Esri or its licensors; all rights not specifically granted in this Agreement are reserved.

1.5 Trial, Evaluation and Beta Licenses. Products acquired under a trial or evaluation license or subscription or under a Beta program are intended for evaluation and testing purposes only and not for commercial use. Any such use is at Customer's own risk, and the Products do not qualify for Maintenance. If Customer does not convert to a purchased license or subscription prior to the expiration of the evaluation term, Customer may lose any content and customizations made during the evaluation term. If Customer does not wish to purchase a license or subscription, Customer should export such content before the end of Customer's evaluation period.

1.6 Educational Programs. Customer agrees to use Esri Offerings provided under an educational program solely for educational purposes during the educational use Term. Customer shall not use Products for any Administrative Use unless Customer has acquired an Administrative Use license. "**Administrative Use**" means administrative activities that are not directly related to instruction or education, such as asset mapping, facilities management, demographic analysis, routing, campus safety, and accessibility analysis. Customer shall not use Products for revenue-generating or for-profit purposes.

1.7 Grant Programs. Customer may use Esri Offerings provided under a grant program for noncommercial purposes only. Except for cost recovery of using and operating the Esri Offerings, Customer shall not use Esri Offerings for revenue-generating or for-profit purposes.

2.0 SOFTWARE

2.1 License Types. Esri licenses Software under the following license types:

- a. **Concurrent Use License:** Customer may install and use the Software on computer(s) on a network, but the number of simultaneous users may not exceed the number of licenses acquired. A Concurrent Use License includes the right to run passive failover instances of Concurrent Use License management software in a separate operating system environment for temporary failover support.
- b. **Deployment License:** Customer may incorporate ArcGIS Runtime components in Value-Added Applications and distribute the Value-Added Applications to Customer's end users.
- c. **Deployment Server License:** Customer may use the Software under a Server License for all uses permitted in the Agreement and as described in the Documentation.
- d. **Development Server License:** Customer may use the Software under a Server License only to build and test Value-Added Applications as described in the Documentation.
- e. **Development Use:** Customer may install and use the Software to build and test Value-Added Applications as described in the Documentation.
- f. **Dual Use License:** Customer may install the Software on a desktop computer and use it simultaneously with either a personal digital assistant (PDA) or handheld mobile computer as long as the Software is only used by a single individual at any time.
- g. **Failover License:** Customer may install Software on redundant systems for failover operations, but the redundantly installed Software may be operational only during the period the primary site is nonoperational. Except for system maintenance and updating of databases, the redundant Software installation(s) will remain dormant while the primary site (or any other redundant site) is operational.
- h. **Redistribution License:** Customer may reproduce and distribute the Software provided that
 1. Customer reproduces and distributes the Software in its entirety;
 2. A license agreement that protects the Software to the same extent as this Agreement accompanies each copy of the Software, and the recipient agrees to the terms and conditions of the license agreement;
 3. Customer reproduces all copyright and trademark attributions and notices; and
 4. Customer does not charge others a fee for the use of the Software.
- i. **Server License:** Customer may install and use the Software on a server computer. Server licenses may be subject to a limited number of server cores or distributed deployment on multiple servers as described in the Ordering Documents or Documentation. If the Software description includes failover use, each Server License includes a Failover License.
- j. **Single Use License:** Customer may permit a single authorized end user to install and use the Software on a single computer. Customer may permit the single authorized end user to install a second copy for the end user's exclusive use on a second computer as long as only 1 copy of Software is in use at any time. No other end user may use Software under the same license at the same time for any other purpose.
- k. **Staging Server License:** Customer may use the Software under a Server License to build and test Value-Added Applications and map caches; conduct user acceptance, performance, and load testing of other third-party software; stage new commercial data updates; and conduct training activities as described in the Documentation. Customer may use Value-Added Applications and map caches with Development and Deployment Servers.

2.2 Permitted Uses

- a. Customer may
 1. Install, access, or store Software and Data on electronic storage device(s);
 2. Make archival copies and routine computer backups;
 3. Install and use a newer version of Software concurrently with the version to be replaced during a reasonable transition period not to exceed 6 months, provided that the deployment of either version does not exceed Customer's licensed quantity; thereafter, Customer will not use more Software in the aggregate than Customer's

total licensed quantity. This concurrent use right does not apply to Software provided under a Development License.

4. Move the Software in the licensed configuration to a replacement computer;
 5. Distribute to third parties Software and any associated Authorization Codes required for use of a Deployment License; and
 6. Use server Software for Commercial ASP Use if Customer has procured a Commercial ASP Use license or is a governmental or not-for-profit organization that operates a website or offers an Internet service on a cost-recovery basis and not for profit.
- b. Customer may customize Software using any macro or scripting language, APIs, or source or object code libraries, but only to the extent that such customization is described in Documentation.
 - c. Customer may use all fonts provided with the Software for any authorized use of the Software. Customer may also use Esri fonts separately to print any output created by the Software. Any use restrictions for third-party fonts included with the Software are set forth in the font file itself.
 - d. Addendum 1 provides Product-specific terms of use for individual Software. Esri may issue updates to Addendum 1 from time to time, which are available on Esri website <http://www.esri.com/legal/software-license>,

3.0 ONLINE SERVICES

3.1 Definitions. The following definitions supplement the definitions provided in Attachment A:

- a. **"Anonymous Users"** means all who have public access (i.e., without having to provide a Named User Credential) to any part of Customer Content or Value-Added Applications. Customer may enable Anonymous Users to access its Content or Value-Added Applications by publishing them through the use of the Sharing Tools, included with Customer's authorized use of the Online Services.
- b. **"App Login Credential"** means a system-generated application login and associated password provided by registering a Value-Added Application with ArcGIS Online, which can be embedded in a Value-Added Application to enable the Value-Added Application to access and use Online Services.
- c. **"Service Credit(s)"** means a unit of exchange that is allocated with an Online Services subscription in an amount specified in the Ordering Document.
- d. **"Sharing Tools"** means publishing capabilities included with Online Services and ArcGIS Website that allow Customer to make Customer Content and Value-Added Applications available to third parties or Anonymous Users.

3.2 Subscription to Online Services. Esri provides Online Services subscriptions under the following terms. Addendum 1 also provides Product-specific terms of use for individual Online Services.

3.3 Access to Value-Added Applications

- a. Named Users have unique, individual login credentials. Named Users have private access to features of Online Services that are not publicly accessible to Anonymous Users.
- b. Unless other noted in Addendum 1, Customer may use its Online Services subscription to build a Value-Added Application(s) for internal use by Named Users.
- c. Customer may transfer Value-Added Applications to any third party for use in conjunction with the third party's own Online Services subscription.
- d. Customer may not add third parties as Named Users to Customer's Online Services subscription for the purpose of allowing third parties to access Customer's Value-Added Application(s). This restriction does not apply to third parties included within the definition of Named Users.
- e. Customer may not provide a third party with access to ArcGIS Online services enabled through Customer's ArcGIS Online subscription other than through Customer's Value-Added Application(s). This restriction does not apply to third parties included within the definition of Named Users.

- f. Customer may enable Anonymous Users to access Customer's Value-Added Application(s) running under Customer's own subscription, subject to the following terms:
 - 1. Customer may charge for such access under subscription types that permit use for commercial retail business purposes.
 - 2. Customer may embed an App Login Credential into Value-Added Applications to enable public use by Anonymous Users but may not embed a Named User Credential.
 - 3. Customer is responsible for all Service Credits consumed in Anonymous Users' use of Customer's Value-Added Application(s).
 - 4. Customer is solely responsible for providing technical support for Customer's Value-Added Application(s).
 - 5. Customer may not enable Anonymous Users to access Value-Added Applications that are intended for Customer's internal use only; Value-Added Applications used internally require each user to use Named User login credentials.

3.4 Customer's Responsibilities

- a. Customer is solely responsible for the development and operation of Customer Content and Value-Added Applications and for its Named Users' compliance with this Agreement. Customer and its Named Users or Anonymous Users (if applicable) are the only persons authorized to access Online Services through Customer's subscription. Named Users' login credentials are for designated Named Users only and may not be shared with other individuals. Customer may assign former Named Users' login credentials to new Named Users if the former users no longer require access to Online Services.
- b. Customer must include attribution acknowledging that its application uses Esri Online Services, if attribution is not automatically displayed through the use of Online Services. Guidelines are provided in the Documentation.

3.5 Modifications of Online Services. Esri may change Online Services and associated APIs at any time, subject to 30 days' notice of material changes and 90 days' notice for deprecations. If any modification, discontinuation, or deprecation of Online Services causes a material, adverse impact to Customer's operations, Esri may, at its discretion, attempt to repair, correct, or provide a workaround for Online Services. If a viable solution is not commercially reasonable, Customer may cancel its subscription to Online Services, and Esri will issue a prorated refund.

3.6 Subscription Fee Changes. Esri may change fees for subscriptions with a term greater than 1 month by notifying Customer at least 60 days prior to expiration of the then-current subscription term. Esri may change monthly subscription fees upon 30 days' notice. Outside the US, the distributor may provide notice of rate changes.

3.7 Customer Content

- a. *Ownership.* Customer retains all right, title, and interest in Customer Content. Customer hereby grants Esri and Esri's vendors or licensors a nonexclusive, nontransferable, worldwide right to host, run, and reproduce Customer Content solely for the purpose of enabling Customer's use of Online Services. Without Customer's permission, Esri will not access, use, or disclose Customer Content except as reasonably necessary to support Customer's use of Online Services, respond to Customer's requests for customer support, or troubleshoot Customer's subscription or for any other purpose authorized by Customer in writing. If Customer accesses Online Services with an application provided by a third party, Esri may disclose Customer Content to such third party as necessary to enable interoperability between the application, Online Services, and Customer Content. Esri may disclose Customer Content if required to do so by law or regulation or by order of a court or other government body, in which case Esri will promptly notify Customer and reasonably attempt to limit the scope of disclosure. It is Customer's sole responsibility to ensure that Customer Content is suitable for use with Online Services and for maintaining regular offline backups using the Online Services export and download capabilities.
- b. *Sharing Customer Content.* If Customer elects to share Customer Content using Sharing Tools, then Customer acknowledges that Customer has enabled third parties to use, store, cache, copy, reproduce, (re)distribute, and (re)transmit Customer Content through Online Services. Esri is not responsible for any loss, deletion, modification, or

disclosure of Customer Content resulting from use or misuse of Sharing Tools or Online Services, Online Content, ArcGIS Website, Documentation, or related materials. Customer's use of Sharing Tools is at Customer's sole risk.

- c. *Retrieving Customer Content upon Termination.* Upon termination of the Agreement or any trial, evaluation, or subscription, Esri will make Customer Content available to Customer for download for a period of 30 days unless Customer requests a shorter window of availability or Esri is legally prohibited from doing so. Thereafter, Customer's right to access or use Customer Content with Online Services will end, and Esri will have no further obligations to store or return Customer Content.

3.8 Limits on Use of Online Services; Service Credits. Each Online Services subscription includes Service Credits as described in the applicable Ordering Document. Each Service Credit entitles Customer to consume a set amount of Online Services, the amount varying depending on the Online Services that Customer is using. As Customer consumes Online Services, Service Credits are automatically debited from Customer's subscription, up to the maximum number of Service Credits available. Customer may purchase additional Service Credits as needed. Esri will notify Customer's subscription account administrator when Customer's Service consumption reaches approximately 75% of the Service Credits allocated to Customer through Customer's subscription. Esri reserves the right to suspend Customer's access to Online Services that consume Service Credits when Customer consumes all its Service Credits. Esri will promptly restore Customer's access to its Online Services once Customer has purchased additional Service Credits.

4.0 DATA

4.1 Definitions. The following definitions supplement the definitions provided in [Attachment A](#):

- a. "**Business Listing Data**" means any dataset that includes a list of businesses and may include other associated business attributes.
- b. "**Esri Content Package**" means a digital file containing ArcGIS Online basemap content (e.g., raster map tiles, images, vector data) extracted from the ArcGIS Online basemap services.
- c. "**Street Data**" means Data that includes or depicts information about roads, streets, and related features.

4.2 Permitted Uses

- a. Unless otherwise authorized in writing, Customer may only use Data with the Products with which Esri has provided the Data.
- b. Customer may include representations of the Data in hard copy or static, electronic formats (e.g., PDF, GIF, JPEG) in presentation packages, marketing studies, or other reports or documents containing map images or data summaries derived from the use of Esri Product(s) to third parties subject to restrictions set forth in this Agreement, provided that Customer affixes an attribution statement to the Data representations acknowledging Esri or its applicable licensor(s) as the source of the portion(s) of the Data used for the Data representation.
- c. Customer may take ArcGIS Online basemaps offline through Esri Content Packages and subsequently deliver (transfer) them to any device for use with licensed ArcGIS Runtime applications and ArcGIS Desktop. Customer may not otherwise cache or download such Data.
- d. Esri does not acquire any rights in Customer data under this Agreement.

4.3 Use Restrictions

- a. Customer may not act directly or authorize its customers to cobrand Data, use the Data in any unauthorized service or product, or offer Data through or on behalf of any third party.
- b. Customer may not use or allow third parties to use Data for the purpose of compiling, enhancing, verifying, supplementing, adding to, or deleting from compilation of information that is sold, rented, published, furnished, or in any manner provided to a third party.
- c. *Business Listing Data.* Unless authorized in writing, Customer may not use Business Listing Data for any direct marketing purposes, resale publication, or distribution to any third party as part of any mailing list, directory, classified advertising, or other compilation of information.

- d. *Street Data*. Customer may use Street Data for mapping, geocoding, routing and transportation network analysis purposes. Unless otherwise authorized in writing, Customer may not use Street Data for
 - 1. Real-time navigational guidance, including alerting a user about upcoming maneuvers, such as warning of an upcoming turn, or calculating an alternate route if a turn is missed;
 - 2. Synchronized multivehicle routing; or
 - 3. Synchronized Route optimization.
- e. *Business Analyst Data*. Customer may cache Data provided with Business Analyst Server on a mobile device for use in conjunction with its use of Business Analyst Server. Customer may not otherwise cache or download such Data.
- f. *Partial Dataset Licenses*: If Customer orders a subset of a dataset (for example, a country, region, state or local portion of a global database), Customer may use only the licensed subset, not any other portion of the full dataset.
- g. *MapStudio Data*. Customer may create, publicly display, and distribute maps in hard copy and static electronic format for news-reporting purposes only.

4.4 Supplemental Terms and Conditions for Third-Party Data. Certain Data licensors require Esri to flow down additional attribution requirements and terms of use to Customer. With the exception of any terms requiring indemnification by the State to third-parties, consent to arbitration, provisions permitting remote access to the State's systems, or agreeing to be bound by the laws of another jurisdiction, these terms supplement and amend the terms of this Agreement and are available at <http://www.esri.com/legal/third-party-data>.

5.0 MAINTENANCE

US Customers: Esri will provide Maintenance for Software and Online Services in accordance with the Esri Maintenance and Support Program and this Master Agreement if Customer is in the United States.

Customers outside the United States: Customer may obtain maintenance services from their local Esri distributor under the distributor's own standard support policy.

6.0 TRAINING

6.1 Definitions. The following definitions supplement the definitions provided in Attachment A:

- a. "**Customer-Supplied Training Data**" means any digital dataset(s) including, but not limited to, geographic vector data, coordinates, raster data reports, or associated tabular attributes supplied by Customer for use in training.
- b. "**Esri Mobile Lab**" means Esri equipment consisting of laptops preconfigured with Esri Software, Training Materials, hard drives, power cords, and network switches provided to Customer for use in conjunction with Training.
- c. "**Esri Training Event Assistant**" means Customer's primary Esri liaison in organizing private Training events.
- d. "**Student**" means a registered participant for a specific Training course, Customer coaching services, or training-related services.

6.2 Permitted and Prohibited Uses

- a. Esri provides Training Materials for training purposes only and for the exclusive use of the Student who attends the training course with which the Training Materials are provided.
- b. Student may run and install 1 copy of Training Materials and reproduce 1 copy of Training Materials. Customer may make 1 additional copy of the original Training Materials for archive purposes only, unless Esri grants in writing the right to make additional copies.
- c. Student may not (i) separate the component parts of the Training Materials for use on multiple systems or in the cloud, (ii) use the Training Materials in conjunction with any other software package, (iii) merge and compile the Training Materials into a separate database(s) or documents for other analytical uses, or (iv) use audio or video recording equipment during a training course.
- d. Esri may issue temporary Product authorizations if Customer has an insufficient number of Products available for Training. Customer may use such Products for Training purposes only and under the terms of this Agreement.

Customer will uninstall all deployed Products and return any media provided by Esri upon conclusion of the Training event.

- e. Customer will retain ownership of any Customer-Supplied Training Data.

6.3 Esri's Responsibilities

Esri will

- a. Provide an instructor qualified to conduct the Training;
- b. Provide all necessary Training Materials for Student; and
- c. Confirm class approximately 10 business days prior to the scheduled start date; Customer site and private classes confirmation is dependent on receipt of the completed Customer site training request form and intended method of payment.

6.4 Customer's Responsibilities

Customer will

- a. Ensure that all Students have received confirmation from Esri to participate in an Esri Training event. Unregistered students may not view or participate in an online classroom Training event. Esri reserves the right to disconnect any Student who permits access to an unregistered student;
- b. Confirm that all Students meet the minimum prerequisites for the applicable Training event as listed on Esri's Training website;
- c. Submit registrations with a confirmed payment commitment at least 15 business days before the scheduled start date. Esri will not confirm reservations for registrations submitted without payment commitment but will instead add the registration to a wait list pending payment confirmation. All wait list reservations are subject to availability;
- d. Provide the Esri Training Event Assistant with a list of the names and email addresses of any Students who are to attend an event at least 3 business days before the scheduled start date.
- e. Be responsible for all Student travel arrangements;
- f. For classes held at the customer-designated facility, complete a client site training request form; consult with Esri personnel to determine classroom, computer, and network requirements; and provide all such required classrooms, computers, and network access;
- g. Ensure that Student use of Training Materials provided by Esri complies with the terms of this Agreement; and
- h. Assume full responsibility for Student attending Training course(s) under this Agreement.
- i. If the Esri Mobile Lab is used, Customer will
 - 1. Immediately report any existing damage to Esri Mobile Lab equipment to the Esri Training Event Assistant upon receipt of the equipment.
 - 2. Keep Esri Mobile Lab equipment in a secure, locked area between Training event sessions.
 - 3. Ensure that only Student(s) uses Esri Mobile Lab equipment.
 - 4. Be responsible for loss of, damage to, or theft of Esri Mobile Lab equipment while in Customer's possession.
 - 5. Maintain sufficient insurance coverage obligations created by this Agreement and by law or regulation. For avoidance of doubt, State is not obligated to purchase insurance, however, State warrants it is self-insured.
 - 6. Allow the Esri instructor to check all Esri Mobile Lab equipment following the completion of Training. Esri will notify Customer in writing of any damage to Esri Mobile Lab equipment due to Student use, excluding normal wear and tear. Customer will be financially responsible for any repair or replacement of equipment resulting from such damage.
 - 7. Make Esri Mobile Lab equipment available for freight pickup upon the conclusion of the Training event.

6.5 Student Registration and Training Event Change Policy

- a. *Individual Student Seats.* Customer will provide written notice to the Esri Customer Service department at service@esri.com of any Student transfer, cancellation, or substitution requests at least 3 business days before the scheduled start date.
 1. Multiple requests and any requests that occur without the 3 business days' advance notice are subject to a fee, as determined by Esri.
 2. Cancellation of Student registrations that occur without the 3 business days' advance notice are subject to the full Training event fee.
 3. Any substitute Student must be from the same organization as the Student being replaced.
- b. *Customer Site/Private Class/Coaching Services (Training Event).* Customer will provide written notice to Esri Customer Service at service@esri.com of any Training event rescheduling, cancellation, or Student substitution requirements at least 3 business days before the scheduled start date.
 1. Training event rescheduling and cancellations that occur without the 3 business days' advance notice are subject to the full Training event fee. Customer will be responsible for all of Esri's reasonable travel expenses and shipping costs (including Esri Mobile Lab) for all rescheduled or canceled Training events.
 2. Student substitutions that occur without the 3 business days' advance notice are subject to a fee. Any substitute Student must be from the same organization as the Student being replaced.
- c. If cancellation of a Training event is necessary due to due to causes beyond the party's reasonable control, the affected party is released in full from the 3-business-day notification requirement. The affected party will either reschedule or cancel the Training without incurring any liability.
- d. If Esri is unable to conduct the Training on the scheduled date, Esri will notify Customer at least 3 business days before the scheduled start date.
- e. Esri will not permit any Student who is a resident of a US embargoed country or is listed on any of the various US Government Lists of Parties of Concern or Specially Designated Nationals lists to attend the training event.
- f. *Termination of Agreement.* Students who are currently registered for a training course as of the date of termination of this Agreement may attend the scheduled Training, subject to the terms and conditions of this Agreement.

6.6 Invoicing; Prepaid Fees

- a. Esri will invoice Customer upon completion of each training course or immediately upon receipt of a purchase order if mutually agreed to by the parties.
- b. If Customer is invoiced and pays that invoice prior to the scheduled Training event, then Customer has 1 calendar year from the date of the invoice to consume the Training days. For a multiyear order, the Training days must be consumed by the end date specified on the Esri quotation. Thereafter, all prepaid fees are forfeited.

7.0 PROFESSIONAL SERVICES

7.1 Definitions. The following definitions supplement the definitions provided in Attachment A:

- a. "**Invention(s)**" means patentable inventions, discoveries, innovations, and improvements, excluding Deliverables, relating to the subject matter of a Task Order.
- b. "**Inventor(s)**" means the parties' principals, employees, consultants, or independent contractors that solely or jointly develop Inventions during the course of Esri's performance under a Task Order.
- c. "**Professional Service Package(s)**" means a predefined unit of Professional Services provided at a firm fixed price.
- d. "**Task Order**" means (i) a mutually signed Ordering Document having substantially the same format as the sample task order shown in Attachment C or (ii) any other agreed-upon Ordering Document for Professional Services, including the State's Purchase Order document.

7.2 Permitted Uses. Customer may use, copy, and modify the Deliverables solely in conjunction with Customer's authorized use of Products.

7.3 Task Orders and Project Schedule

- a. Esri will provide Professional Services and Deliverables as specified in the Task Order.
- b. Each Task Order will specify the period of performance.
- c. Each party will identify, in writing, the project manager, who is responsible for the Professional Services and Deliverables described in Task Orders. By written notice to the other party's technical administrator, either party may replace the project manager at any time with a similarly qualified person.

7.4 Ownership of Deliverables and Inventions

a. Subject to 7.4.b and c below, and unless specified otherwise in a Statement of Work or Task Order, Esri or its licensors own and retain ownership of the Deliverables. This Agreement does not transfer ownership rights of any description in the Deliverables to State or any third party. Subject to the terms and conditions set forth in this Agreement and effective upon the transfer, by any means, of the Deliverables to State, Esri hereby grants to State a nonexclusive, royalty-free, perpetual worldwide license in the Deliverables to use, modify (including creation of derivative works), and reproduce the Deliverables for the State's internal use. The license grant in the immediately preceding sentence does not apply to Map Data, which State must separately and directly license from the vendor. State shall retain any patent, copyright, or trademark or proprietary notices on all items licensed under this Agreement and shall take commercially reasonable steps to protect Esri's or its licensor's intellectual property rights. Notwithstanding the foregoing, the State may comply with its legal obligations to provide copies to third parties of written Deliverables pursuant to freedom of information act request, or as otherwise required by law or court order.

b. All right, title and interest in and to any data provided by State to Esri in connection with Professional Services, including any of the following :

- (1) Histories of the respective agencies, departments, services, or units thereof;
- (2) Surveys of State establishments;
- (3) Works pertaining to the instruction or guidance of State officers and employees in the discharge of their official duties;
- (4) The compilation of reports, books, studies, surveys, or similar documents;
- (5) Investigatory reports;
- (6) The development, accumulation, or compilation of data

are and shall remain the sole property of State and Esri shall not use, release, reproduce, distribute, or publish any State data, nor authorize others to do so, without written permission from State.

c. As to any reports, Esri hereby acknowledges that the State is and will be the sole and exclusive owner of all right, title, and interest in such reports and all associated intellectual property rights, if any. Such reports are works made for hire as defined in Section 101 of the Copyright Act of 1976. To the extent any reports and related intellectual property rights do not qualify as works made for hire under the Copyright Act, Esri will, and hereby does, immediately on its creation, assign, transfer and otherwise convey to the State, irrevocably and in perpetuity, throughout the universe, all right, title and interest in and to the reports, including all intellectual property rights therein, except however, that Esri will retain all intellectual property rights that it owned or controlled prior to the effective date of the agreement between the parties or that it develops or acquires from activities independent of the service performed under the agreement between the parties ("Background IP"). Esri will not, without prior written permission of the State, incorporate any Background IP in any report delivered under this Agreement unless Esri identifies the Background IP as such and grants to the State a perpetual, non-exclusive, world-wide, fully paid and royalty free license to use Background IP for its internal business purposes.

7.5 Acceptance

- a. *For Time and Materials Task Orders.* Professional Services are provided strictly on a time and materials basis subject to the Task Order not-to-exceed funding limit. The Deliverables will be deemed accepted and in compliance with the professional and technical standards of the software industry unless Customer notifies Esri within 15 working or business days after performance, unless specified otherwise in a Statement of Work or Task Order.
- b. *For Task Orders with Professional Service Packages.* Professional Services that Esri performs under Professional Service Packages will be deemed accepted unless Customer notifies Esri within 15 working or business days after performance. Customer may purchase additional Professional Service Packages as needed to complete Customer's work requirements.
- c. *For Firm Fixed Price Task Orders.* Customer will accept or reject the Deliverables as follows:
 1. "DELIVERABLE ACCEPTED" means a Deliverable conforming to applicable Statement of Work or Task Order(s) with no more than minor nonconformities. Customer will complete its acceptance review within 15 business or working days of receiving each Deliverable, unless otherwise agreed to in a Statement of Work or Task Order.
 2. "DELIVERABLE ACCEPTED WITH REWORK" means a deliverable substantially conforming to applicable Task Order(s) but having a significant number of identified nonconformities and accepted subject to rework by Esri. Esri will rework the Deliverable for the identified nonconformities and resubmit it within 30 days. Customer will rerun its acceptance review for the nonconformities detected in the initial review within 15 working or business days of such resubmission and will reclassify the Deliverable as either DELIVERABLE ACCEPTED or DELIVERABLE REJECTED, unless otherwise agreed to in a Statement of Work or Task Order.
 3. "DELIVERABLE REJECTED" means a Deliverable that fails to substantially conform to applicable Task Order(s). Esri will rework the Deliverable and resubmit it to Customer within 30 days, at which time Customer will have 15 working or business days to rerun its acceptance review and reclassify the deliverable as either DELIVERABLE ACCEPTED or DELIVERABLE REJECTED, unless otherwise agreed to in a Statement of Work or Task Order.
 4. If the same Deliverable is rejected twice by Customer, Customer may cancel the Statement of Work or Task Order at no cost or penalty to customer.

Customer may not use any Deliverable in its business operations before acceptance as described in c.1. or c.2. If Customer does not notify Esri in writing within 15 working or business days after delivery that it has classified the Deliverable as ACCEPTED WITH REWORK or REJECTED in accordance with c.2. or c.3., or if Customer uses the Deliverable in its business operations, the Deliverable will be deemed, as of the first of either of these events to occur, to have been accepted.

7.6 Changes to Scope of Work. The parties may change the general scope of an open Statement of Work or Task Order by mutual agreement, subject to the Change Notice process as set forth in Section 3 of Exhibit B to this Agreement. To document any agreed-upon scope change that affects the cost or time required to provide a Deliverable, the parties will jointly sign a written amendment to the Task Order that includes an equitable adjustment in the price, schedule, or both, which will be subject to the Change Notice process as set forth in Section 3 of Exhibit B of this Agreement.

7.7 Customer Termination for Convenience. Customer may terminate any Statement of Work or Task Order at any time on 30 days' written notice to Esri and upon payment to Esri of all amounts due to date pursuant to this Agreement, including reasonable termination expenses and the pro rata contract price for the Statement of Work or Task Orders affected. If the State terminates a Statement of Work or Task Order due to non-appropriation or a lack of appropriation, the State may terminate the Statement of Work or Task Order at any time on 72 hours' written notice (via email and certified mail) to Esri, and will pay Esri for any outstanding non-disputed invoices at the time of termination, to the extent of the availability of appropriated funds.

7.8 Payment; Invoices

a. *For Time and Materials Task Orders*

1. Esri will submit to Customer written monthly invoices to the Customer address provided in the Task Order. The invoices will include the payment due for work performed, including travel time, and any expenses incurred for which the Customer has agreed to reimburse Esri. The amount invoiced for labor will be equal to the number of hours expended during the previous month, multiplied by the rates for labor categories in Attachment D. Attachment D includes hourly labor rates for each labor category for the current calendar year. In the first 5 years of this Agreement, Esri may increase hourly labor rates for services in subsequent years in an amount not to exceed the greater of 5% per year or the cumulative increase in the consumer price index (CPI-U) since the last price increase.
2. Esri may reallocate the budget between activities, labor categories, and ODCs as necessary to facilitate the work effort, provided the overall price is not exceeded. If Esri reaches the funded not-to-exceed Task Order value and the activities are not completed, Customer may increase the order funding to allow additional work to be performed, or Esri may stop work without further obligation or liability.

b. *For Professional Service Packages*. Esri will submit an invoice for Professional Service Packages on acceptance of the Task Order unless otherwise agreed. Esri may, at its sole discretion, stop work in order to avoid exceeding the total labor hours or number of days allotted in the applicable Professional Service Package description set forth in the applicable scope of work.

c. *For Firm Fixed Price Task Orders*. Unless otherwise specified in a Task Order, Esri will prepare and submit monthly invoices based on the percentage of completion for each Deliverable as of the end of the preceding month. Upon acceptance of all Deliverables under a Task Order, the unpaid balance of the total Task Order value is due.

7.9 System and Data Access. Each Task Order will specify any requirement for Customer to give Esri personnel access to Customer's systems or data, including any applicable security procedures.

8.0 ESRI MANAGED CLOUD SERVICES

8.1 Definitions. The following definitions supplement the definitions provided in Attachment A:

- a. "**EMCS Environment**" means the hardware, Software, Data, and network that Esri provides as part of EMCS.
- b. "**Hosting**" means the business of housing and making accessible Customer Content via the Internet.

8.2 Provision of EMCS

- a. **Requirements Planning.** It is Customer's responsibility to plan for and address with Esri changes to Customer's requirements, such as the need for additional capacity, the update of an application or dataset, or increased level of system availability.
- b. **License to Customer Content.** During the term of the Task Order issued under the Agreement, Customer hereby grants to Esri and its subcontractors permission to use Customer Content to support the provision of EMCS. Such permission shall include, but not be limited to, the grant of rights and license to manipulate, publish, distribute, and implement Customer Content within the EMCS Environment in any reasonable manner needed to support the provision of EMCS.
- c. **Compensation and Expenses.** Esri will invoice Customer for the one-time setup fee upon Task Order execution. Thereafter, Esri will invoice Customer on a monthly basis for the EMCS to be provided the following month. Customer will pay invoices within 30 days of receipt. Customer is responsible for any shipping or temporary storage costs incurred during the delivery of Customer Content to Esri or removal of Customer Content from the EMCS Environment.
- d. **Risk of Loss.** Risk of loss for all Customer Content shall at all times remain with Customer, and it is Customer's sole responsibility to maintain regular backups of Customer Content. Risk of loss for the EMCS Environment shall at all times remain with Esri.
- e. **Personally Identifiable Information.** Prior to providing any Customer Content under this Agreement, Customer shall notify Esri if Customer Content includes personally identifiable information.

- f. **Public Software.** Customer may not use, and may not authorize its end users to use, any software, documentation, or other material that contains or is derived (in whole or in part) from any software, documentation, or other material distributed as free software, open-source software (e.g., Linux), or other similar licensing or distribution models, including, but not limited to, software, documentation, or other material licensed or distributed under any of the following license or distribution models or license or distribution models similar to any of the following: (i) the GNU General Public License (GPL), Lesser/Library GPL (LGPL), or Free Documentation License; (ii) the Artistic License (e.g., Perl); (iii) the Mozilla Public License; (iv) the Netscape Public License; (v) the Sun Community Source License (SCSL); (vi) the Sun Industry Standards License (SISL); (vii) the Berkeley Software Distribution (BSD) License; and (viii) the Apache License ("Public Software") in connection with the Customer Content in any manner that requires, pursuant to the license applicable to such Public Software, that any component of the EMCS be (i) disclosed or distributed in source code form, (ii) made available free of charge to recipients, or (iii) modifiable without restriction by recipients.
- g. **Monitoring.** Customer will provide information and other materials related to its Customer Content as reasonably requested by Esri or its Hosting partner to verify Esri's or Customer's compliance with this Agreement. Esri or its Hosting partner, as applicable, may browse, index, or otherwise monitor the external interfaces of any Customer Content solely for the purpose of verifying compliance with this Agreement.

8.3 Takedown or Termination of EMCS. In the event of takedown of Customer Content or upon any expiration or termination of an applicable Task Order while Esri is providing EMCS, Esri will download all Customer Content in Esri's possession to a medium of Customer's choosing and deliver such Customer Content to Customer. Customer will be responsible for any unpaid fees due through the date of termination.

9.0 ESRI ENTERPRISE ADVANTAGE PROGRAM

9.1 Definitions. The following definitions supplement the definitions provided in Attachment A:

- a. **"Activity Description"** means a confirmation email or document received from Customer that confirms the number of Learning and Services Credits that Esri estimates is required to perform an activity and authorizes Esri to begin work based on such estimate.
- b. **"Authorized EEAP Contact"** means the Customer point of contact for EEAP identified below.
- c. **"EEAP"** means the Esri Enterprise Advantage Program as described in this Section.
- d. **"Learning and Services Credits"** means credits that Customer may use in exchange for Professional Services, Training, PSS, EMCS, or related travel expenses as described below.
- e. **"PSS" or "Premium Support Services"** means a prioritized incident management and technical support program further described at <http://support.esri.com/en/support/premium>.
- f. **"Technical Advisor"** means an Esri advisor assigned to work with Customer to provide Professional Services comprising advising on GIS strategies, facilitating annual account planning, developing a collaborative technical work plan, and proactively coordinating the provision of Services and Esri Offerings under EEAP.

9.2 EEAP Description. The Esri Enterprise Advantage Program is provided on an order-by-order, annual subscription basis. The Esri Enterprise Advantage Program is a menu of Professional Services, Training, PSS, and EMCS that provides Customer with the flexibility to select the components that best meet its needs. The current Esri Enterprise Advantage Program is further described at www.esri.com/services/eeap/components, which may be changed from time to time. The EEAP exchange rate shall remain constant for the duration of this Agreement. EEAP includes:

- a. **Technical Advisor.** Customer will receive up to the number of Technical Advisor hours ordered. Customer may elect to retain additional Technical Advisor hours for a supplemental price.
- b. **Annual Account Planning Session.** A 1-day annual account planning and review meeting is included.
- c. **Technical Work Plan.** A collaboratively developed document designed to drive the program's implementation through definition of Customer's geographic information system (GIS) vision, goals, and objectives.
- d. **Learning and Services Credits.** Customer will receive the number of Learning and Services Credits ordered. Customer may use the credits toward any combination of Professional Services, Training, or PSS. Customer may order, for an additional price, additional Learning and Services Credits. Learning and Services Credits may be exchanged as described

at the following website: <http://www.esri.com/services/eeap/components#learning>. Esri will provide the Authorized EEAP Contact with a monthly report outlining usage of Esri Enterprise Advantage Program Learning and Services Credits to date.

- e. **Quarterly Technology Webcast.** Esri will provide an email invitation to the Authorized EEAP Contact for a quarterly webcast presenting business and technical information related to enterprise GIS.
- f. **No Development Services.** The Esri Enterprise Advantage Program is not designed for Esri to provide project-specific professional services such as custom application or database development for solutions or applications. If these types of professional services are required, Customer will need to enter into a separate Task Order for Professional Services.

9.3 Authorized EEAP Contact Information. Customer identifies the following person as its initial Authorized EEAP Contact.

(to be completed by Customer):

Contact Name: _____

Telephone: _____

Address: _____

Fax: _____

City, State, ZIP: _____

Email: _____

9.4 Current on Maintenance. Customer must remain current on standard Product Maintenance during the EEAP Term.

9.5 Authorization of Learning and Services Credits Use. Customer will contact its Account Manager or Technical Advisor to consume Learning and Services Credits for a particular request. Esri will submit to Customer a Learning and Services Credit estimate by email for confirmation and authorization to use the Learning and Service Credits. Customer may authorize the consumption of Learning and Services Credits by submitting an Activity Description. Esri will begin performance and deduct the amount quoted from the unused Learning and Services Credits available.

9.6 Activity Descriptions for EMCS. The Activity Description for EMCS orders must include the following:

- a. **The EMCS term**—The time period in which Esri provides the EMCS to Customer. The EMCS term does not begin until setup and deployment of the data and application are complete.
- b. **Targeted system availability**—The minimum percentage of time that Customer has external access to the application and associated data content through the Internet. Examples of supported levels of system availability are 95%, 99%, and 99.9%. Not all EMCS offerings include a targeted system availability.
- c. **Number of anticipated requests**—A request is made by an end user through a client (e.g., desktop computer, web application, mobile device) and sent to a server(s) that is set up in the EMCS environment by Esri and performs computational tasks on behalf of the end user. An example of a common request used in a GIS is a map request. A map request is made every time a user pans, zooms, or queries a map service.
- d. **Amount of data storage**—The storage capacity required to retain digital data, which is to be used and consumed in Customer GIS applications or Online Services.
- e. **Learning and Services Credits Consumption**—The price for the EMCS in Learning and Services Credits.

The Data storage location may be defined in the Activity Description.

9.7 Travel and Per Diem Expenses. The State will not be responsible for Esri’s travel and per diem expenses.

9.8 Notification of Consumed Credits. Esri will notify Customer if the authorized Learning and Services Credits are consumed prior to completion of the requested work. Customer may elect to direct the use of additional Learning and Services Credits, if available; procure additional Learning and Services Credits; or notify Esri to stop work on such requested work. Esri reserves the right to stop work if Customer has consumed all of its Learning and Services Credits.

9.9 Review of Proposed Activities. Any activities proposed to be completed under the Esri Enterprise Advantage Program will be subject to review and approval by Esri to ensure alignment with the intent of the program.

9.10 Invoicing

- a. Esri shall invoice Customer as quoted for the EEAP subscription, additional Learning and Services Credits, or Technical Advisor services upon receipt of Customer's order. Subsequently, Esri will invoice annually at least 30 days in advance of the EEAP subscription expiration date. Esri will extend the EEAP subscription for a subsequent annual term upon receipt of Customer's payment of the renewal invoice. Esri will invoice fees for additional Learning and Services Credits or Technical Advisor services upon receipt of Customer's order.
- b. Pricing for annual program renewals and new or additional Esri service offerings will be in accordance with the pricing as set forth in the State's MPA(Esri Agreement number 318946; State Contract No. xxxxxxx) with Esri.

9.11 Termination and Expiration. Upon termination or expiration of an EEAP subscription:

- a. Technical Advisor, Annual Account Planning Session, and Activity Description services will end as of the expiration or termination date unless Customer renews its subscription;
- b. Unless either party terminates the EEAP subscription for cause, Customer may apply any unused Learning and Services Credits toward any Professional Services, Training, PSS, that are scheduled as of the termination or expiration date, provided that the Learning and Services Credits are used within 3 months after the termination or expiration date. Any other unused Learning and Services Credits will expire 30 days after the expiration or termination date; if Customer renews the EEAP subscription within this time period, any unused Learning and Services Credits will remain valid for up to 2 years from their purchase date or termination of the EEAP Agreement, whichever comes first.

ATTACHMENT A GLOSSARY OF TERMS

The following glossary of terms applies to all Esri Offerings and Services that Esri may provide to its customers. Certain Esri Offerings or Services may not be within the scope of this Agreement. Please disregard any terms that are not applicable to Esri Offerings or Services offered under this Agreement.

"**API**" means application programming interface.

"**Authorized Entity**" means an agency, department, division, or political subdivision of the governmental entity authorized by Customer to order and acquire Products, Product-related services, and training under this Agreement.

"**ArcGIS Website**" means <http://www.arcgis.com> and any related or successor websites.

"**Authorization Code(s)**" means any key, authorization number, enablement code, login credential, activation code, token, user name and password, or other mechanism required for use of Esri Offering.

"**Beta**" means any alpha, beta, or other prerelease Product.

"**Change Notice**" means a mutually signed modification to this Agreement, an associated Statement of Work, or any schedules or exhibits attached to this Agreement.

"**Customer**" means State and Authorized Entity.

"**Cloud Services**" means Online Services and EMCS.

"**Commercial ASP Use**" means use as a commercial application service provider; that is, to generate revenue by providing access to Software or Online Services through a Value-Added Application; for example, by charging a subscription fee, service fee, or any other form of transaction fee or by generating more than incidental advertising revenue.

"**Content**" means data, images, photographs, animations, video, audio, text, maps, databases, data models, spreadsheets, user interfaces, graphics components, icons, software applications, software development kits (SDKs), APIs, software libraries, code samples, and other resources.

"**Control**" means having more than 50% of the voting stock or other voting interest in the Controlled entity.

"**Customer Content**" means any Content that Customer, Customer's end users, or any other user provides to Esri in connection with Customer's use of Esri Offerings; any results derived from the use of Customer Content with Esri Offerings; and any Value-Added Applications Customer builds and deploys with Products. Customer Content excludes any feedback, suggestions, or requests for improvements that Customer provides to Esri.

"**Data**" means any commercially available digital dataset(s), including, but not limited to, geographic vector data, raster data reports, or associated tabular attributes, that Esri bundles with other Esri Offerings or delivers independently. Data excludes any Content that persons other than Esri employees, suppliers, or contractors may directly contribute to Esri's website.

"**Deliverables**" means anything that Esri delivers to a Customer as a result of performance of Professional Services other than Products, Training, or Maintenance. Deliverables may include, but are not limited to, consulting services, customized training curriculums, software code, dynamic link libraries (DLLs), and programs delivered on any media provided in source, object, or executable code format(s), inclusive of backups, updates, or merged copies; methods, techniques, or know-how; technical assistance, processes, formulas, or algorithms; designs; data dictionaries and models; compilations; schematics; documentation; specifications; drawings; flowcharts; briefings; or test or quality control procedures.

"**Documentation**" means all user reference documentation that Esri delivers with the Product.

"**Esri Managed Cloud Services**" or "**EMCS**" means a single-tenant hardware, Software, Data and network platform, and related system monitoring and support services that Esri provides to house and make Customer Content available to Customer or Customer's end users via the Internet.

"**Esri Offering(s)**" means any Product, Maintenance, or Documentation. If Esri provides Training or Professional Services directly to Customer, then Esri Offerings also include Training Materials and Deliverables.

"**GIS**" means geographic information systems.

"**Maintenance**" means a subscription program that Esri provides and that entitles the Customer to Product updates and other benefits such as access to technical support and access to self-paced, web-based learning resources.

"**Malicious Code**" means software viruses; worms; time bombs; Trojan horses; or any other computer code, files, denial-of-service, or programs designed to interrupt, destroy, or limit the functionality of any computer software, hardware, or telecommunications equipment.

"**Named User**" is Customer's employee, agent, consultant, or contractor to whom Customer has assigned a unique secure named user login credential (identity) enabling access to a Product that requires such identity in order to access identity-managed capabilities within a Product for Customer's exclusive benefit. For educational use, Named Users may include registered students.

"**Named User Credential**" means an individual person's login and associated password enabling that person to access and use Products.

"**Named User License or Subscription**" means a license or subscription for use by a single Named User.

"**Online Content**" means Content that Esri hosts or provides as part of Online Services, including any map services, task services, image services, SDKs, APIs, software libraries, code samples, and other resources, but excluding Content provided by third parties that Customer accesses through Online Services.

"**Online Services**" means any commercially available, Internet-based geospatial system that Esri provides under this Agreement, including applications and associated APIs for storing, managing, publishing, and using maps, data, and other information. Online Services exclude Data and Content.

"**Ordering Document(s)**" means a sales quotation, Maintenance renewal quote, purchase order, proposal, or other document identifying the Products or Services that Customer orders.

"**Perpetual License**" means a license to use a version of the Product, for which applicable license fees have been paid, indefinitely, unless terminated by Esri or Customer as authorized under this Agreement.

"**Personal Use**" means personal, noncommercial use by an individual Customer. Personal Use excludes use for the benefit of any third party, including commercial, educational, governmental or nonprofit entities.

"**Purchase Order**" means a mutually signed Ordering Document provided by the State to Esri to purchase products or services under this Agreement.

"**Product(s)**" means Software, Data, and Cloud Services licensed or subscribed to under the terms of this Agreement.

"**Professional Services**" means any development or consulting services that Esri provides to Customer.

"**Sample(s)**" means sample code, sample applications, add-ons, or sample extensions of Products.

"**Services**" means the technical support provided under Maintenance. If Esri provides Training or Professional Services directly to Customer, then Services also include Training and Professional Services.

"Software" means any proprietary commercial off-the-shelf software, excluding Data, accessed or downloaded from an Esri-authorized website or that Esri delivers on any media in any format including backups, updates, service packs, patches, hot fixes, or permitted merged copies.

"Statement of Work" means any document, attached as a schedule or exhibit to this Agreement, which describes business needs of the State, the products or services offered by Esri to meet those business needs, and the requirements on the parties associated with meeting the State's business needs. Statements of Work often include, but are not required to include, separate pricing associated only with that specific Statement of Work.

"Task Order" means (i) a mutually signed Ordering Document having substantially the same format as the sample task order shown in Attachment C or (ii) any other agreed-upon ordering document for Professional Services, including the State's Purchase Order document.

"Term License" means a license for use of a Product for a limited time period ("Term").

"Training" means standard Product training that Esri provides under this Agreement.

"Training Materials" means digital or printed content required to complete Training, which may include, but is not limited to, workbooks, data, concepts, exercises, and exams.

"Value-Added Application" means an application developed by Customer for use in conjunction with the authorized use of any Software, Data, or Online Services.

**ATTACHMENT B
GENERAL TERMS AND CONDITIONS**

The following general terms and conditions apply to all Esri Offerings and Services that Esri may offer to its customers. Certain Esri Offerings or Services may not be available under this Agreement. Please disregard any terms that are not applicable to Esri Offerings or Services offered under this Agreement.

ARTICLE 1—GENERAL USE RESTRICTIONS

Except as expressly permitted in this Agreement, Customer will not

- a. Sell, rent, lease, sublicense, distribute, lend, time-share, or assign Esri Offerings;
- b. Use Software for Commercial ASP Use or service bureau purposes;
- c. Distribute or provide direct access to Esri Offerings to third parties, in whole or in part, including, but not limited to, extensions, components, or DLLs;
- d. Distribute Authorization Codes to third parties;
- e. Reverse engineer, decompile, or disassemble any Product or Deliverable delivered in compiled form;
- f. Make any attempt to circumvent the technological measure(s) that controls access to or use of Esri Offerings;
- g. Store, cache, use, upload, distribute, or sublicense Content or otherwise use Esri Offerings in violation of Esri's or a third party's rights, including intellectual property rights, privacy rights, nondiscrimination laws, or any other applicable law or regulation;
- h. Remove or obscure any Esri or its licensors' patent, copyright, trademark, proprietary rights notices, or legends contained in or affixed to any Esri Offerings, output, metadata file, or online or hard-copy attribution page of any Data or Documentation;
- i. Unbundle or independently use individual or component parts of Esri Offerings;
- j. Incorporate any portion of the Esri Offerings into a product or service for third-party use that competes with the Esri Offerings; or
- k. Use, incorporate, modify, distribute, provide access to, or combine any Esri Offerings in a manner that would subject any part of the Esri Offerings to open-source or open-database license terms that require any part of the Esri Offerings to be
 - 1. Disclosed in source code form to third parties;
 - 2. Licensed to third parties for the purpose of making derivative works; or
 - 3. Redistributable to third parties at no charge.

These restrictions will not apply to the extent that they conflict with applicable law or regulation.

ARTICLE 2—TERM AND TERMINATION

This Agreement is effective upon acceptance. State may terminate this Agreement or any Esri Offerings license or subscription at any time upon written notice to Esri. Termination without cause does not entitle Customer to receive any refund of fees paid. Either party may terminate this Agreement or any license or subscription for a material breach that is not cured within 30 days of written notice to the breaching party. Upon any termination of this Agreement for breach, Esri will stop providing Services. Any licenses in Esri Offerings that survive termination of this Agreement continue under the terms of this Agreement.

If Esri terminates this Agreement following Customer's breach, then Esri may also, at its election, terminate Customer's licenses or subscriptions in Esri Offerings. If Customer terminates this Agreement for any reason, then Customer may, at its election, also terminate Customer's licenses or subscriptions in Esri Offerings.

Upon any termination of a license or subscription, Customer will

- a. Stop accessing and using the terminated Esri Offerings;

- b. Clear any client-side data cache derived from the terminated Cloud Services; and
- c. Stop using, uninstall, remove, and destroy all copies of affected Esri Offerings in Customer's possession or control, including any modified or merged portions thereof, in any form, and execute and deliver evidence of such actions to Esri or its authorized distributor.

Esri may stop performing Services immediately upon written notice to Customer if a bankruptcy or insolvency proceeding is commenced by or against Customer until the trustee cures any existing defaults and provides adequate assurance of future performance under the Agreement. This Agreement terminates upon the insolvency, liquidation, or dissolution of either party.

Esri may elect to terminate the license rights of an Authorized Entity for material breach without terminating this Agreement with State or other Authorized Entity entities. The breaching Authorized Entity will be given a period of ten (10) days from date of written notice to cure any material breach. Upon termination of the Authorized Entity, Authorized entity shall (a) Stop accessing and using the terminated Esri Offerings; (b) Clear any client-side data cache derived from the terminated Cloud Services; and (c) Stop using, uninstall, remove, and destroy all copies of affected Esri Offerings in Customer's possession or control, including any modified or merged portions thereof, in any form, and execute and deliver evidence of such actions to Esri or its authorized distributor. The terminated Authorized Entity will have no further access to any benefits, entitlements, rights, or other items included in or otherwise related to this Agreement.

ARTICLE 3 – CHANGE NOTICES AND INVOICES

3.1 Change Notices.

- a. Any modifications or changes to this Agreement or any Statement of Work (or Task Order), schedules, or exhibits to this Agreement, which will be effective only if and when memorialized in a mutually agreed written change notice (“**Change Notice**”) signed by both Parties.
- b. In the event the Services are customizable, a more detailed change control process may be specified in the applicable Statement of Work or Task Order. In such event, the change control process set forth in such Statement of Work or Task Order shall control.

ARTICLE 4—LIMITED WARRANTIES AND DISCLAIMERS

4.1 Limited Warranties. Esri warrants:

- a. For a period of 90 days,
 - 1. Software will substantially conform to the Documentation under normal use and all media will be free from defects in materials and workmanship from the date of delivery;
 - 2. Training Materials will substantially conform to Esri's published course descriptions from the date of delivery;
 - 3. Services will substantially conform to the professional and technical standards of the software industry from the date of performance; and
 - 4. Deliverables provided on a firm-fixed price basis will substantially conform to the specifications set forth in the agreed-upon Ordering Document from the date of acceptance.
- b. During the applicable term,
 - 1. Online Services will substantially conform to the Documentation under normal use;
 - 2. Maintenance will substantially conform to the professional and technical standards of the software industry; and
 - 3. EMCS will conform to the scope, descriptions, and assumptions for EMCS set forth in the Ordering Document.

4.2 Special Disclaimer. Content, Data, samples, hot fixes, patches, updates, Online Services provided at no charge, and trial, evaluation and Beta Products are delivered "as is" and without warranty of any kind.

4.3 General Disclaimer. Except for the express limited warranties set forth in this Agreement, Esri disclaims all other warranties or conditions of any kind, whether express or implied, including, but not limited to, warranties or conditions of merchantability, fitness for a particular purpose, and noninfringement of intellectual property rights. Esri is not responsible for any nonconformities caused by Customer's modification of any Esri Offering other than as specified in the Documentation. Esri does not warrant that Esri Offerings, or Customer's operation of the same, will be uninterrupted, error free, fault tolerant, or fail-safe or that all nonconformities can or will be corrected. Esri Offerings are not designed, manufactured, or intended for use in environments or applications that may lead to death, personal injury, or physical property or environmental damage. Customer should not follow any navigational route suggestions that appear to be hazardous, unsafe, or illegal. Any such uses will be at Customer's own risk and cost.

4.4 Disclaimers

- a. **Internet Disclaimer.** Neither party will be liable for damages under any theory of law related to the performance or discontinuance of operation of the Internet or to regulation of the Internet that might restrict or prohibit the operation of Cloud Services.
- b. **Third-Party Content and Websites.** Esri is not responsible for any third-party website or Content that appears in or is referenced by Esri Offerings and Esri websites, including www.esri.com and www.arcgis.com. Providing links to third-party websites and resources does not imply an endorsement, affiliation, or sponsorship of any kind.

4.5 Exclusive Remedy. Customer's exclusive remedy and Esri's entire liability for breach of the limited warranties in this section will be limited, at Esri's sole discretion, to (i) replace any defective media; (ii) repair, correct, or provide a workaround for the applicable Esri Offering or Services; or (iii) return the fees paid by Customer for Esri Offerings or Services that do not meet Esri's limited warranties, provided that Customer uninstalls, removes, and destroys all copies of the applicable Esri Offerings; ceases accessing and using the applicable Cloud Services; and executes and delivers evidence of such actions to Esri or its authorized distributor.

ARTICLE 5—LIMITATION OF LIABILITY

5.1 Disclaimer of Liability. Neither Customer, Esri, nor any Esri distributor or licensor will be liable for any indirect, special, incidental, or consequential damages, lost profits, lost sales, or loss of goodwill; costs of procurement of substitute goods or services; or damages exceeding the applicable license or subscription fees paid or owed to Esri for the Esri Offerings giving rise to the cause of action.

5.2 The limitations and exclusions of liability in the preceding paragraph do not apply to Customer's infringement, misuse, or misappropriation of Esri's or Esri's licensors' intellectual property rights, Esri's indemnification obligations, gross negligence, willful misconduct, or violations of the Export Compliance clause of this Agreement or any applicable law or regulation.

5.3 Applicability of Disclaimers and Limitations. Esri or its authorized distributor has set its fees and entered into this Agreement in reliance on the disclaimers and limitations in this Agreement; the fees reflect an allocation of risk that is an essential basis of the bargain between the parties. **These limitations will apply whether or not a party is aware of the possibility of any damage and notwithstanding any failure of essential purpose of any exclusive, limited remedy.**

5.4 The foregoing warranties, limitations, and exclusions may be invalid in some jurisdictions and apply only to the extent permitted by applicable law or regulation in Customer's jurisdiction. Customer may have additional rights that may not be waived or disclaimed. Esri does not seek to limit Customer's warranty or remedies to any extent not permitted by law.

ARTICLE 6—INDEMNIFICATIONS

6.1 Definitions. The following definitions supplement the definitions provided in Attachment A:

- a. "**Claim**" means any claim, action, or demand by a third party.
- b. "**Indemnitees**" means Customer and its directors, officers, and employees.

- c. **"Infringement Claim(s)"** means any Claim alleging that Customer's use of or access to Esri Offerings or Services infringe a patent, copyright, trademark, or trade secret.
- d. **"Loss(es)"** means out-of-pocket loss, damage award, settlement amount, cost, or expense, including awarded attorneys' fees.

6.2 Infringement Indemnity

- a. Esri will defend and hold all Indemnitees harmless from any Infringement Claim and indemnify any Loss arising out of an Infringement Claim as set forth in the following paragraphs.
- b. If Esri determines that an Infringement Claim is valid, Esri may, at its expense, either (i) obtain rights for Customer to continue using the Esri Offerings or (ii) modify the Esri Offerings while maintaining substantially similar functionality. If neither alternative is commercially reasonable, Esri may terminate Customer's right to use the Esri Offerings and will refund any (a) applicable Services fees; (b) license fees that Customer paid for the infringing Esri Offerings acquired under a Perpetual License, prorated on a 5-year, straight-line depreciation basis beginning from the initial date of delivery; or (c) unused portion of fees paid for Term Licenses, Subscriptions, and Maintenance.
- c. Esri has no obligation to defend an Infringement Claim or to indemnify Customer to the extent the Infringement Claim arises out of (i) the combination or integration of Esri Offerings with a product, process, system, or element that Esri has not supplied or specified in its Documentation; (ii) Esri Offerings' alteration by anyone other than Esri or its subcontractors; (iii) compliance with Customer's specifications; or (iv) use of Esri Offerings after Esri either provides a modified version to avoid infringement or terminates Customer's right to use the Esri Offerings.

6.3 General Indemnity. Esri will defend and hold all Indemnitees harmless from, and indemnify any Loss arising out of, any Claim for bodily injury, death, or property damage (excluding databases not covered under a reasonable backup program) brought against any of the Indemnitees to the extent arising from any negligent act or omission or willful misconduct by Esri or its directors, officers, employees, or agents performing Services while on Customer's site.

6.4 Conditions for Indemnification. As conditions for indemnification, Indemnitee will (i) promptly notify Esri in writing of the Claim, (ii) provide all available documents describing the Claim, (iii) unless otherwise restricted by law, give Esri sole control of the defense of any action and negotiation related to the defense or settlement of any Infringement Claim, however; Esri will not, without the Indemnitee's written consent (not to be unreasonably withheld), settle, compromise, or consent to the entry of any judgment and (iv) reasonably cooperate in the defense of the Infringement Claim at Esri's request and expense. Nothing in this Agreement establishes any right for Indemnitee to represent Esri, to defend or settle claims made against Esri, or to otherwise act on Esri's behalf. Esri retains full authority to defend and settle claims made against Esri regardless whether Indemnitee elects to defend its own claims. Should Indemnitee, as required by law, choose to defend itself, Esri will only be responsible for out-of-pocket losses, damages award, settlement amount, cost, or expense, excluding attorney's fees. For Claim's defended by Esri, Indemnitee may request regular updates during the proceeding, and choose to participate in the defense, at Indemnitee's sole expense.

To the extent that any Indemnitee employee, official, or law may be involved or challenged, Indemnitee may, at its own expense, control the defense of that portion of the claim

An attorney designated by Esri to represent Indemnitee may not do so until approved by the Michigan Attorney General and appointed as a Special Assistant Attorney General.

6.5 This Section sets forth the entire obligation of Esri, its authorized distributor, and its licensors regarding any Infringement Claim.

ARTICLE 7—INSURANCE

If Esri is providing Services, Esri will carry, at a minimum, the following coverage:

- a. Comprehensive general liability or commercial general liability with minimum coverage of (\$1,000,000.00) combined single limit per occurrence for bodily injury, including death, and property damage liability, to include the following:
 1. Premises and operations;
 2. Blanket contractual liability;
 3. Broad form property damage;
 4. Independent contractors;
 5. Personal injury, with employee exclusion deleted; and
 6. Completed operations.
- b. Workers' compensation insurance, with waiver of subrogation, in an amount that complies with statutory limits.

ARTICLE 8—SECURITY AND COMPLIANCE

8.1 Security. Esri publishes its security capabilities at <http://doc.arcgis.com/en/trust/security/security-overview.htm>. Customer may give Esri personnel access to Customer systems or to Customer or third-party personal information if access is essential for Esri's performance of Services and if Esri expressly agrees to such access. Esri will use reasonable administrative, technical, and physical safeguards to protect such data and guard against unauthorized access. Customer bears responsibility to (i) confirm that Esri's published security and privacy controls meet all applicable legal requirements for protection of Customer Content and (ii) upload or share controlled Customer Content through Cloud Services only when it is legal to do so. Esri is not responsible to review Customer Content to ensure compliance with applicable laws and regulations. For US federal government customers, Online Services are FISMA Low authorized but do not meet higher security requirements including those found in DFARS 252.239-7010. Alternative solutions that meet these or similar requirements are available.

8.2 Malicious Code. Esri will use commercially reasonable efforts to ensure that Esri Offerings will not transmit any Malicious Code to Customer. Esri is not responsible for Malicious Code that Customer introduces to Esri Offerings or that is introduced through third-party Content.

8.3 Export Compliance. Each party will comply with all applicable export laws and regulations, including the US Department of Commerce's Export Administration Regulations (EAR), the US Department of State's International Traffic in Arms Regulations (ITAR), and other applicable export laws. Customer will not export, reexport, transfer, release, or otherwise dispose of, in whole or in part, or permit access, transfer, or use of Services or Esri Offerings to any United States embargoed countries or denied entities or persons except in accordance with all then-current applicable US government export laws and regulations. Customer will not export, reexport, transfer, or use Services or Esri Offerings for certain missile, nuclear, chemical, or biological activities or end uses without proper authorization from the US government. Customer shall immediately notify Esri in writing if any US government entity or agency denies, suspends, or revokes Customer's export privileges. Customer will not upload, store, or process in Cloud Services any Customer Content that (i) has an Export Control Classification Number (ECCN) other than EAR99 or (ii) is controlled for export from the United States under ITAR. Customer will notify Esri in advance if Esri's performance of any Services or provision of any Esri Offerings is related to any defense article, defense service, or technical data, as defined under the ITAR Sections 120.6, 120.9, and 120.10 respectively; Esri will not perform any such Services or provide any such Esri Offerings until Esri obtains any necessary export license from the US government. Customer will reasonably assist Esri in applying and obtaining an export license if needed.

ARTICLE 9—CLOUD SERVICES

9.1 Prohibited Uses. Customer may not access or use Cloud Services to

- a. Spam, spoof, or phish email; transmit junk email or offensive or defamatory material; or stalk or make threats of physical harm;

- b. Store or transmit any Malicious Code;
- c. Violate any law or regulation;
- d. Infringe or misappropriate the rights of any third party;
- e. Probe, scan, or test the vulnerability of Cloud Services or breach any security or authentication measures used by Cloud Services; or
- f. Benchmark the availability, performance, or functionality of Cloud Services for competitive purposes.

9.2 Service Interruption. System failures or other events beyond Esri's reasonable control may interrupt Customer's access to Cloud Services. Esri may not be able to provide advance notice of such interruptions.

9.3 Removal of Customer Content. Esri may remove or delete any portions of Customer Content if there is reason to believe that uploading Customer Content to, or using it with, Cloud Services materially violates this Agreement. If reasonable under these circumstances, Esri will notify Customer before removing Customer Content. Esri will respond to any Digital Millennium Copyright Act takedown notices in accordance with Esri's copyright policy, available at http://www.esri.com/legal/dmca_policy.

9.4 Service Suspension. Esri may suspend access to Cloud Services (i) if Customer materially breaches this Agreement and fails to timely cure the breach; (ii) if Esri reasonably believes that Customer's use of Cloud Services will subject Esri to immediate liability or adversely affect the integrity, functionality, or usability of the Cloud Services; (iii) for scheduled maintenance; (iv) to enjoin a threat or attack on Cloud Services; or (v) if Cloud Services become prohibited by law or regulated to a degree that continuing to provide them would impose a commercial hardship. When feasible, Esri will notify Customer of any Cloud Services suspension beforehand and give Customer reasonable opportunity to take remedial action.

Esri is not responsible for any damage, liabilities, or losses that may result from any interruption or suspension of Cloud Services or removal of Customer's content as described above.

9.5 Notice to Esri. Customer will promptly notify Esri if Customer becomes aware of any unauthorized use of Customer's subscription or any other breach of security regarding Cloud Services.

ARTICLE 10—GENERAL PROVISIONS

10.1 Invoices. Esri will invoice the Customer for all Fees in electronic format, via such delivery means and to such address as are specified by the State in writing from time to time. If more than one Statement of Work is in effect, Esri shall provide separate invoices for each Statement of Work. Each separate invoice must: (a) clearly identify the Statement of Work to which it relates, in such manner as is required by the Customer; (b) list each Fee item and Service Credit separately; (c) include sufficient detail for each line item to enable the Customer to verify the calculation thereof; (d) for Fees determined on a time and materials basis, report details of time taken to perform Services, and such other information as the Customer requires, on a per-individual basis; and (e) include such other information as may be required by the Customer as set forth in the applicable Statement of Work.

10.2 Payment Terms. Invoices are due and payable by the Customer, in accordance with the Customer's standard payment procedures as specified in 1984 Public Act no. 279, MCL 17.51, *et seq.*, within thirty (30) calendar days after receipt, provided the State determines that the invoice was properly rendered.

10.3 Payment Disputes. The Customer may withhold from payment any and all payments and amounts the State disputes in good faith, pending resolution of such dispute, provided that the State:

- a. timely renders all payments and amounts that are not in dispute;
- b. notifies Esri of the dispute prior to the due date for payment, specifying in such notice:
 - 1. the amount in dispute; and
 - 2. the reason for the dispute set out in sufficient detail to facilitate investigation by Esri and resolution by the parties;
- c. works with Esri in good faith to resolve the dispute promptly; and
- d. promptly pays any amount determined to be payable by resolution of the dispute.

Esri shall not withhold any Services or fail to perform any obligation hereunder by reason of the Customer's good faith withholding of any payment or amount in accordance with Article 11 or any dispute arising therefrom.

10.4 Feedback. Esri may freely use any feedback, suggestions, or requests for Product improvement that the Customer provides to Esri.

10.5 Patents. Customer may not seek, and may not permit any other user to seek, a patent or similar right worldwide that is based on or incorporates any Products. This express prohibition on patenting will not apply to Customer's software and technology except to the extent that Products, or any portion thereof, are part of any claim or preferred embodiment in a patent application or a similar application.

10.6 Restrictions on Solicitation. Neither party will directly solicit for hire any employee of the other party who is associated with the performance of Services, during the performance of the Services, and for a period of 1 year thereafter. This does not restrict either party from publicly advertising positions for hire in newspapers, professional magazines, or Internet postings, nor does it restrict any employee from pursuing such positions not directly solicited.

10.7 Taxes and Fees; Shipping Charges. Fees that Esri quotes to Customer are exclusive of any and all applicable taxes or fees, including, but not limited to, sales tax, use tax, or value-added tax (VAT); customs, duties, or tariffs; and shipping and handling charges. For Customers outside the US, the distributor may quote taxes or fees in accordance with its own policies.

10.8 Compliance Review. Customer will keep accurate and complete records and accounts pertaining to its compliance with its obligations under this Agreement. Esri or its authorized distributor may conduct a compliance review of these records and accounts with no less than 14 business days' written notice, or may appoint an independent third party to conduct such a compliance review on its behalf; provided, however, that Esri or an independent third party must comply with all State security or other applicable policies. Esri or an independent third party will not be permitted on State property without prior approval of the State, and access to the State's systems is not be permitted. Customer will promptly correct any noncompliance identified during the compliance review. Neither Esri nor Esri's distributor may conduct a compliance review of Customer within 12 months after the conclusion of any prior compliance review that does not reveal any material Customer noncompliance.

10.9 No Implied Waivers. The failure of either party to enforce any provision of this Agreement is not a waiver of the provisions or of the right of such party thereafter to enforce that or any other provision.

10.10 Severability. If any provision of this Agreement is held to be unenforceable for any reason, (a) such provision will be reformed only to the extent necessary to make the intent of the language enforceable, and (b) all other provisions of this Agreement remain in effect.

10.11 Successor and Assigns. Customer will not assign, sublicense, or transfer Customer's rights or delegate Customer's obligations under this Agreement without Esri's and its authorized distributor's prior written consent, and any attempt to do so without consent will be void. This Agreement will be binding on the respective successors and assigns of the parties to this Agreement. Notwithstanding, a contractor under contract to the government to deliver Products may assign this Agreement and Products acquired for delivery to its government customer upon written notice to Esri, provided the government customer assents to the terms of this Agreement.

10.12 Survival of Terms. The Glossary of Terms and provisions of the following Articles of these General Terms and Conditions will survive the expiration or termination of this Agreement: "Limited Warranties and Disclaimers," "Limitation of Liability," "Indemnifications" and "General Provisions".

10.13 US Government Customer. The Products are commercial items, developed at private expense, provided to Customer under this Agreement. If Customer is a US government entity or US government contractor, Esri licenses or provides subscriptions to Customer in accordance with this Agreement under FAR Subparts 12.211/12.212 or DFARS Subpart 227.7202. Esri Data and Online Services are licensed or subscribed under the same DFARS Subpart 227.7202 policy as commercial computer software for acquisitions made under DFARS. Products are subject to restrictions, and this

Agreement strictly governs Customer's use, modification, performance, reproduction, release, display, or disclosure of Products. Agreement provisions that are inconsistent with federal law regulation will not apply. A US government Customer may transfer Software to any of its facilities to which it transfers the computer(s) on which it has installed such Software. If any court, arbitrator, or board holds that a US government Customer has greater rights to any portion of the Products under applicable public procurement law, such rights will extend only to the portions affected.

10.14 Governing Law. This Agreement is not subject to the United Nations Convention on Contracts for the International Sale of Goods.

- a. *Government Entities.* If Customer is a government entity, the applicable laws of Customer's jurisdiction govern this Agreement.
- b. *Non-Government Entities.* US federal law and the law of the State of California exclusively govern this Agreement, excluding their respective choice of law principles.

10.15 Dispute Resolution. The parties will use the following dispute resolution processes:

- a. *Equitable Relief.* Either party will have the right to seek an injunction, specific performance, or other equitable relief in any court of competent jurisdiction without the requirement of posting a bond or proving injury as a condition for relief.
- b. *US Government Agencies.* This Agreement is subject to the Contract Disputes Act of 1978, as amended (41 USC 601–613).
- c. Any dispute arising from this Contract must be resolved in the Michigan Court of Claims. Complaints against the State must be initiated in Ingham County, Michigan. Contractor waives any objections, such as lack of personal jurisdiction or forum non conveniens.

10.16 Force Majeure. A party will not be liable for any failure of or delay in the performance of this Agreement for the period that such failure or delay is due to causes beyond the party's reasonable control. Such causes may include, but are not limited to, acts of God, war, strikes, labor disputes, cyber attacks, laws, regulations, government orders, or any other force majeure event. If the performance of any obligation under this Agreement is prevented, restricted, or interfered whatsoever beyond the reasonable control of the affected party, the party so affected, upon giving prompt notice to the other party, will be provided a temporary extension for a period of time as may be reasonably necessary to allow for such delay, prevention, interference, or restriction.

10.17 Independent Contractor. Esri is and at all times will be an independent contractor. Nothing in this Agreement creates an employer/employee, principal/agent, or joint venture relationship between Esri or its authorized distributor and Customer. No party has any authority to enter into contracts on behalf of another party or otherwise act on behalf of another party.

10.18 Notice. Legal notice required or contemplated by either party must be delivered in person or by courier, express mail, facsimile, or postage-prepaid certified or registered airmail addressed to the party for whom it is intended at the address specified herein. Either party may change its address by giving prompt written notice to the other party of the change.

State Contact:
See signature page (E500)

Esri Contact:
Director, Contracts and Legal Services
Esri
380 New York Street
Redlands, CA 92373-8100
Phone: 909-793-2853
Fax: 909-307-3020

10.19 Confidentiality. Subject to Customer's open records act, Product and services pricing information, including applicable discount rates, is considered Esri confidential and proprietary information. Except to support authorized license acquisitions, recipient shall not copy, disclose to any third party, or use any pricing information for other purposes or programs. Esri understands that information which Esri considers confidential or proprietary which is in the possession of the State may be subject to disclosure under the Michigan Freedom of Information Act (FOIA). The State may comply with its legal obligations to turn over such information without penalty or liability to Esri. The parties shall not exchange, deliver or grant access to protected health information (i.e., any information that would be termed "protected health information" under the provisions of the Health Insurance Portability and Accountability Act of 1996 and its implementing regulations)("PHI"), unclassified controlled technical information as described in Defense Federal Acquisition Regulation Supplement 252.204-7012("UCTI") or any information controlled by International Traffic in Arms Regulations (ITAR) under these Master Terms and Conditions. Each party will (i) use reasonable efforts to restrict the exchange of personally identifiable information ("PII"). In the event PII is exchanged the receiving party shall (a) protect the confidentiality of any PII provided in the course of performance under this Master Agreement; and (b) not use any PII it receives except in connection with the authorized business purpose for which it was disclosed. Each party agrees to fully comply with all applicable laws governing the exchange of PII; however, to the extent it does not comply with specific safeguard requirements in excess of its obligations under this paragraph, the PII recipient will not be in breach of this Master Agreement provided that it makes prompt reasonable efforts to comply with such requirements upon determination that it is subject to them.

This Article survives the expiration or termination of this Agreement.

10.20 STATE DATA (ONLY APPLICABLE IF ESRI RECEIVES PII AND/OR PHI FROM THE STATE)

- a. **Ownership.** The Customer's data ("**Customer Data**"), which will be treated by Esri as Confidential Information, includes: (a) User Data; and (b) any other data collected, used, processed, stored, or generated by the Customer in connection with the Services, including but not limited to (i) personally identifiable information ("**PII**") collected, used, processed, stored, or generated as the result of the Services, including, without limitation, any information that identifies an individual, such as an individual's social security number or other government-issued identification number, date of birth, address, telephone number, biometric data, mother's maiden name, email address, credit card information, or an individual's name in combination with any other of the elements here listed. This **Section 9.19a** survives termination or expiration of this Agreement.
- b. **Contractor Use of State Data.** Esri is provided a limited license to Customer Data for the sole and exclusive purpose of providing the Services, including a license to collect, process, store, generate, and display Customer Data only to the extent necessary in the provision of the Services. Esri must: (a) keep and maintain Customer Data in strict confidence, using such degree of care as is appropriate and consistent with its obligations as further described in this Agreement and applicable law to avoid unauthorized access, use, disclosure, or loss; (b) use and disclose Customer Data solely and exclusively for the purpose of providing the Services, such use and disclosure being in accordance with this Agreement, any applicable Statement of Work, and applicable law; and (c) not use, sell, rent, transfer, distribute, or otherwise disclose or make available Customer Data for Esri's own purposes or for the benefit of anyone other than the State without the State's prior written consent. This **Section 9.19b** survives termination or expiration of this Agreement.
- c. **Loss or Compromise of Data.** In the event of any act, error or omission, negligence, misconduct, or breach on the part of Esri that compromises or is suspected to compromise the security, confidentiality, or integrity of Customer Data or the physical, technical, administrative, or organizational safeguards put in place by Esri that relate to the protection of the security, confidentiality, or integrity of Customer Data, Esri must, as applicable: (a) notify the Customer as soon as practicable but no later than seventy-two (72) hours of becoming aware of such occurrence; (b) cooperate with the Customer in investigating the occurrence, including making available all relevant records, logs, files, data reporting, and other materials required to comply with applicable law or as otherwise required by the State; (c) in the case of PII, at the Customer's sole election, (i) with approval and assistance from the State, notify the affected individuals who comprise the PII as soon as practicable but no later than is required to comply with applicable law, or, in the absence

of any legally required notification period, within fourteen (14) calendar days of the occurrence; or (ii) reimburse the Customer for any direct costs in notifying the affected individuals; (d) in the case of PII, provide third-party credit and identity monitoring services to each of the affected individuals who comprise the PII for the period required to comply with applicable law, or, in the absence of any legally required monitoring services, for no less than twelve (12) months following the date of notification to such individuals; (e) perform or take any other actions required to comply with applicable law as a result of the occurrence; (f) without limiting Esri's obligations of indemnification as further described in this Agreement, indemnify, defend, and hold harmless the Customer for any and all claims, including reasonable attorneys' fees, costs, and incidental expenses, which may be suffered by, accrued against, charged to, or recoverable from the Customer in connection with the occurrence; (g) provide to the Customer a detailed plan within thirty (30) calendar days of the occurrence describing the measures Esri will undertake to prevent a future occurrence. Notification to affected individuals, as described above, must comply with applicable law, be written in plain language, not be tangentially used for any solicitation purposes, and contain, at a minimum: name and contact information of Esri's representative; a description of the nature of the loss; a list of the types of data involved; the known or approximate date of the loss; how such loss may affect the affected individual; what steps Contractor has taken to protect the affected individual; what steps the affected individual can take to protect himself or herself; contact information for major credit card reporting agencies; and, information regarding the credit and identity monitoring services to be provided by Contractor. The State will have the option to review and approve any notification sent to affected individuals prior to its delivery. Notification to any other party, including but not limited to public media outlets, must be reviewed and approved by the State in writing prior to its dissemination. This **Section 9.19c** survives termination or expiration of this Agreement.

10.21 State Audits of Contractor.

During the Term, and for four (4) years after, Esri must maintain complete and accurate books and records regarding its business operations relevant to the calculation of Fees and any other information relevant to Esri's compliance with this Agreement. During the Term, and for four (4) years after, upon the State's request, Esri must make such books and financial records (except for records pertaining to Esri's financial statements (including but not limited to balance sheets, income statements, net worth, cash flow, assets), overhead, burden pools, general and administrative expenses, or profit) and appropriate personnel, available during normal business hours for inspection and audit by the State or its authorized representative, provided that the State: (a) provides Contractor with at least thirty (30) days prior notice of any audit, and (b) conducts or causes to be conducted such audit in a manner designed to minimize disruption of Contractor's normal business operations.

The State may take copies and abstracts of materials audited. The State will pay the cost of such audits unless an audit reveals an overbilling or over-reporting of five percent (5%) or more, in which case Contractor shall reimburse the State for the reasonable cost of the audit. Contractor must immediately upon written notice from the State pay the State the amount of any overpayment revealed by the audit, together with any reimbursement payable pursuant to the preceding sentence.

10.22 ADA Compliance.

Esri is committed to building accessible Software. Software is developed using the accessibility standards of Section 508 of the Rehabilitation Act of 1973, as amended in 1998 (29 U.S.C. § 794(d)). Esri reports Software accessibility features and exceptions on its Voluntary Product Accessibility Templates (VPATs), which are available at www.esri.com/legal/section508/swguide.

Due to the highly technical and visual nature of Software, Software may not be accessible to all. For more information, please visit www.esri.com/legal/section508/10.23 **Nondiscrimination**. Under the Elliott-Larsen Civil Rights Act, 1976 PA 453, MCL 37.2101, *et seq.*, and the Persons with Disabilities Civil Rights Act, 1976 PA 220, MCL 37.1101, *et seq.*, Contractor and its subcontractors agree not to discriminate against an employee or applicant for employment with respect to hire,

tenure, terms, conditions, or privileges of employment, or a matter directly or indirectly related to employment, because of race, color, religion, national origin, age, sex, height, weight, marital status, or mental or physical disability. Breach of this covenant is a material breach of this Contract.

10.24 Unfair Labor Practice. Under 1980 PA 278, MCL 423.321, *et seq.*, the State must not award a contract or subcontract to an employer whose name appears in the current register of employers failing to correct an unfair labor practice compiled under MCL 423.322. This information is compiled by the United States National Labor Relations Board. A contractor of the State, in relation to the contract, must not enter into a contract with a subcontractor, manufacturer, or supplier whose name appears in this register. Under MCL 423.324, the State may void any contract if, after award of the contract, the contractor as an employer or the name of the subcontractor, manufacturer or supplier of the contractor appears in the register.

**ATTACHMENT C
SAMPLE TASK ORDER**

Esri Agreement No. _____
Task Order No. _____

In accordance with the terms and conditions of the above-referenced Agreement between Environmental Systems Research Institute, Inc. ("Esri"), and _____ ("Customer"), _____ ("Customer Address"), this Task Order authorizes preparation and provision of the Deliverables described and in accordance with the terms, schedule, and start/end date(s) specified below.

1. Scope of Work: *[As applicable, specifically identify and describe Deliverables including custom code, map data, and technical data (including technical assistance) and the resources to be provided by Customer (including Customer-supplied personnel, software, hardware, and digital or hard-copy data), and place of delivery and location where technical assistance will be provided.]*

In addition to the foregoing, Customer agrees that its employees, representatives, and subcontractors will cooperate and communicate with Esri during performance of this Task Order. Without cost to Esri, Customer shall provide, allow access to, or assist Esri in obtaining all data Esri requests for performance of this Task Order, including, but not limited to, (1) copies of previously prepared reports, maps, plans, surveys, records, and other documents in the control or possession of Customer and (2) copies of ordinances, codes, regulations, or other governmental documents.

2. Contract Type: *[Firm Fixed Price (FFP) or Time and Materials (T&M)]*:
3. Total Task Order Value (if FFP) or Not-to-Exceed Value (if T&M):
4. Customer Address for the Receipt of Esri Invoices:
5. Delivery Schedule or Start/End Date(s) for Each Deliverable:
6. Special Considerations:
7. Esri Project Manager: *[insert name, telephone, fax, and email address]*
Esri Senior Contract Administrator: *[insert name, telephone, fax, and email address]*
Customer Project Manager: *[insert name, telephone, fax, and email address]*
Customer Senior Contract Administrator: *[insert name, telephone, fax, and email address]*
Customer Accounts Payable Contact: *[insert name, telephone, fax, and email address]*

ACCEPTED AND AGREED:

[sample only—do not sign]
(Customer)

Signature: [sample only—do not sign]

Printed Name: _____

Title: _____

Date: _____

ENVIRONMENTAL SYSTEMS
RESEARCH INSTITUTE, INC.
(Esri)

Signature: [sample only—do not sign]

Printed Name: _____

Title: _____

Date: _____

**ATTACHMENT D
TIME AND MATERIALS RATE SCHEDULE**

Effective January 1, 2017

Hourly time and materials labor rates have been provided for each labor category for calendar years 2017. The hourly labor rates for services that are performed after 2017 may be escalated in an amount not to exceed five and one quarter percent (5.25%) each year. Other direct costs, such as travel, reproduction, subcontractor, telecommunication/ freight, or materials, will be charged a material handling fee and invoiced.

Esri reserves the right to provide fixed price quotations for professional services requests that require deliverables other than hours. Work performed under fixed price orders will require additional terms and conditions and will be invoiced monthly based on percentage completed.

GIS Technical Specialist/Engineer (S1)

Staff members in this labor category work collaboratively with software designers to perform software coding and the writing of software documentation according to design specifications developed by senior technical staff described below. As a group, these staff members are experienced in the coding of software and the creation of digital databases, as well as in software development associated with Esri's commercial off-the-shelf (COTS) software products; web, desktop, or server software development languages; geospatial data formats; and other technologies. These individuals also develop effective database designs, implement data conversion processes and procedures, and perform software and database quality control.

GIS System/Software Developer (S2)

Staff members in this labor category support the design of technical project specifications for the implementation of application software projects and database development projects. They support the day-to-day technical activities of the project team and ensure that standard system methodologies are employed. They also perform detailed software design and detailed database conversion design and are directly involved in the coding and implementation of complex and strategic portions of application software and database conversion projects. As a group, these staff members are proficient in Esri COTS software products; web, desktop, and server software development languages; geospatial data formats; and other technologies. These staff members design and develop QA/QC programs and support design and code reviews, database reviews, and other QA/QC activities throughout the project life cycle.

Senior GIS System/Software Architect (S3)

Staff members in this labor category provide the overall technical vision and system architecture for large, complex systems. They support the application of sound software engineering principles and life cycle methodologies to programs/projects. These individuals are actively involved in systems architecture design, application software design, database process design, and the directing of coding development including the supervision of design and code reviews. These staff members may serve as principal investigators in focused studies or research and development projects. Individuals in this labor category have broad technical knowledge of geographic information system (GIS) applications and related information technologies and may also provide specific expertise in areas such as web-based software applications, service-oriented architectures, data warehousing, spatial analysis, and modeling. As a group, these staff members are proficient in Esri COTS software products; software and database design methodologies; web, desktop, and server software development languages; geospatial data formats; and other technologies.

GIS Consultant/Project Manager (M1)

Staff members in this labor category provide day-to-day consulting and management for contracted projects within Esri. These individuals work under the guidance of senior Esri managers described herein and support the design and implementation of project work plans. These staff members may provide consulting services and design and management support to software application development projects and database conversion projects. They may also conduct detailed requirements interviews, document application requirements, develop logical and physical database designs using standard engineering diagramming methodologies, design software and database QA/QC programs, and provide management

oversight of daily technical activities. These staff members work with senior consulting and technical staff to design comprehensive work plans that employ standard system methodologies that define project deliverables, milestones, and realistic schedules. These individuals work with Esri administrative staff to ensure that progress and financial reporting is provided according to contract requirements.

Senior GIS Consultant/Project Manager (M2)

Staff members in this labor category work as project managers or project advisers, providing strategic consulting and project management activities for GIS and information technology (IT) projects. These staff members have market/application domain expertise using extensive experience in GIS and related geospatial technologies to support the successful completion of a project. Consulting activities may include strategic planning, GIS workshops and seminars development, requirements definition, application and database design, and system integration. Management activities may include defining project requirements and objectives, establishing budgets and schedules, allocating staff and other resources, and managing and overseeing subcontractor activities. These individuals may also design comprehensive work plans that employ standard system methodologies that define project deliverables and milestones and realistic schedules.

Principal GIS Consultant/Program Manager (M3)

Staff members in this labor category work as program directors or project advisers, providing project vision, strategic consulting, and program management activities for GIS and IT projects. These staff members apply market/application domain expertise using extensive experience in GIS and related geospatial technologies to support the successful completion of the program. Consulting activities may include strategic planning, review and oversight of requirements definitions, application and database design, and system integration. Management activities may include defining program requirements and objectives, establishing budgets and schedules, allocating staff and other resources, and managing and overseeing subcontractor activities. Staff members in this labor category work with senior client staff in coordination with Esri senior management to resolve issues and support successful project completion.

GIS Database Specialist/Analyst (DB)

Staff members in this labor category provide database development support in creating cartographic and digital data products. These staff members have expertise that includes the performance of hard copy to digital data conversion tasks, data migration, and translation activities utilizing advanced processing techniques in ArcGIS. These individuals design, develop, and implement efficient production tools and workflows in accordance with approved project plans and design parameters.

Labor Category	2017
GIS Technical Specialist/Engineer (S1)	\$247
GIS System/Software Developer (S2)	\$319
Sr. GIS System/Software Architect (S3)	\$387
GIS Consultant/Project Manager (M1)	\$302
Sr. GIS Consultant/Project Manager (M2)	\$376
Principal/GIS Consultant/Prog. Manager (M3)	\$490
GIS Database Specialist/Analyst (DB)	\$213



ADDENDUM 1 PRODUCT-SPECIFIC TERMS OF USE

SOFTWARE

The following list identifies additional terms of use that apply to specific Software. Each Product listing identifies one or more footnotes that apply to that Product. These footnotes supplement the terms of the Agreement. The definitions for each footnote follow the list. Unless otherwise noted in the applicable Ordering Document, extensions to Software follow the same scope of use as that granted for the corresponding Software.

Desktop Products

- ArcGIS Desktop (Advanced, Standard, or Basic) (26)
- ArcGIS Earth (65)
- ArcGIS Explorer Desktop (20)
- ArcGIS for AutoCAD (20)
- ArcPad (13)
- ArcReader (20)
- ArcGIS for Windows Mobile (15; 54)
- ArcGIS for Personal Use (3, 26)

Server Products

- ArcGIS Enterprise
 - Standard or Advanced (21; 31)
 - Workgroup Standard or Advanced (21; 28; 29; 30)
 - ArcGIS GIS Server (Standard or Advanced) (31)
 - ArcGIS GIS Server Basic (39)
 - ArcGIS GIS Server Workgroup (Standard or Advanced) (28; 29; 30)
 - ArcGIS GIS Server Workgroup Basic (39)
 - ArcGIS GIS Server Extension
 - ArcGIS Maritime: Server (2)
 - ArcGIS Image Server, ArcGIS GeoEvent Server, ArcGIS GeoAnalytics Server (4)
- Esri Business Analyst Server
 - Workgroup (28; 29; 30; 31; 39)
 - Enterprise (31; 39)
- World Geocoder for ArcGIS Basic (67)

Developer Tools

- AppStudio for ArcGIS Standard (11, 16, 19)
- ArcGIS Runtime SDK for Android, iOS, Java, Mac OS X, Microsoft .NET Framework (Windows [desktop], Windows Phone, Windows Store), Qt, or WPF (16; 19)
- ArcGIS Runtime Basic Level for Android, iOS, Java, Mac OS X, Microsoft .NET Framework (Windows [desktop], Windows Phone, Windows Store), Qt, or WPF (1)
- ArcGIS Runtime Basic, Standard, Advanced Levels and the Analysis Extension for Android, iOS, Java, Mac OS X, Microsoft .NET Framework (Windows [desktop], Windows Phone, Windows Store), Qt, or WPF (15; 18)
- ArcGIS Engine Developer Kit and Extensions (16, 19; 22, 26)
- ArcGIS Engine for Windows/Linux and Extensions (15; 22; 26)
- ArcGIS Web Mapping (including ArcGIS API for JavaScript/HTML5, ArcGIS API for Flex, ArcGIS API for Microsoft Silverlight) (15; 16; 64; 66)

- ArcGIS Developer Subscription (24; 26)
- Esri File Geodatabase API (47)

Mobile

- Navigator for ArcGIS (14)

Footnotes:

1. May not be used to edit an Enterprise Geodatabase via Direct Connect.
2. Not for use in navigation.
3. Licensed for Personal Use only.
4. When used with ArcGIS Enterprise Workgroup
 - Limited to 1 four-core server.
 - Can be installed on a separate machine.
- 5–10. Reserved.
11. Applications built with AppStudio for ArcGIS Standard are subject to the terms of use for ArcGIS Runtime Standard Level.
12. Reserved.
13. Licensed as a Dual Use License.
14. May be used for navigational purposes.
15. Licensed as a Deployment License.
16. Customer may use the SDKs or APIs to create Value-Added Applications and distribute and license those Value-Added Applications to its end users to use the Value-Added Applications anywhere not prohibited under export regulation.
17. Reserved.
18. The Deployment License is per Value-Added Application per computer for stand-alone applications.
19. License may not be used to develop Internet or server-based Value-Added Applications.
20. Licensed as a Redistribution License.
21. Customer may build a Value-Added Application(s) for use by Customer's Named Users. Customer may not (i) embed Named User credentials in Value-Added Applications or (ii) embed or use App Login Credentials in Value-Added Applications. Customer may permit (x) public access to Value-Added Applications without credentials or (y) access using unique, individual Named User login credentials.
22. a. An end user must acquire a license in either ArcGIS Engine for Windows/Linux Software or other ArcGIS Desktop Software (Basic, Standard, or Advanced) to obtain the right to run an ArcGIS Engine application on 1 computer; and
 - b. The ArcGIS Engine for Windows/Linux extensions shall not be used in combination with ArcGIS Desktop Software to run ArcGIS Engine Value-Added Applications. A single user can have multiple ArcGIS Engine Value-Added Applications installed on 1 computer for use only by that end user.
23. Reserved.
24. Software may be used only for the purposes of development, testing, and demonstration of a prototype Value-Added Application and creating map caches. Value-Added Applications and map caches can be used with Staging and Deployment ArcGIS Enterprise servers. Software and Data may be installed on multiple computers for use by any ArcGIS Developer Subscribers with Builder or higher plan subscriptions; all other Software is licensed as a Single Use License.
25. Reserved.
26. A Personal Edition geodatabase is restricted to 10 gigabytes of Customer's data.
27. Reserved.
28. Use is limited to 10 concurrent end users of applications other than ArcGIS Enterprise Workgroup or ArcGIS GIS Server Workgroup applications. This restriction includes use of ArcGIS Desktop Software, ArcGIS Engine Software, and third-party applications that connect directly to any ArcGIS Enterprise Workgroup or ArcGIS GIS Server Workgroup geodatabase. There are no limitations on the number of connections from web applications.
29. Software requires a supported version of SQL Server Express. Supported versions are listed with the system requirements for the product on the Esri website.
30. Use is restricted to a maximum of 10 gigabytes of Customer's data.

31. Includes a Failover License.
32. Reserved.
- 33–38. Reserved.
39. Any editing functionality included with ArcGIS GIS Server is not permitted for use with ArcGIS GIS Server Basic and ArcGIS GIS Server Workgroup Basic.
- 40–46. Reserved.
47. Customer may develop and distribute Value-Added Applications that use Esri File Geodatabase API to Customer's end users.
- 48–53. Reserved.
54. ArcGIS for Windows Mobile Deployments are licensed for use with ArcGIS Enterprise (Advanced or Standard), ArcGIS Enterprise Workgroup (Advanced), ArcGIS Desktop (Advanced, Standard, Basic), and ArcGIS Engine Value-Added Applications.
- 55–63. Reserved.
64. Value-Added Application(s) for web deployment must be used in conjunction with other Esri Product(s). Third-party technologies may also be used in conjunction with Value-Added Application(s) as long as the Value-Added Application(s) is always used in conjunction with other Esri Product(s).
65. Can only be used in conjunction with other Esri Product(s). Third-party technologies may also be used in conjunction with ArcGIS Earth as long as ArcGIS Earth is always used in conjunction with other Esri Product(s).
66. For desktop applications, each license is per organization. For the purposes of this license, *organization* is equivalent to a principal registered unique domain identifier. *Domain* is the Internet domain name registered with a domain name registrar. For instance, in example.com, example.com is the registered unique domain identifier. Similarly, in example.com.xx, where xx is a registered country code, example.com.xx is the registered unique domain identifier. Desktop applications can be used by any employee of the organization with the principal registered unique domain identifier. There is no limit to the number of applications that can be built and deployed within an organization.
67. Limited to 250,000,000 geocodes per annual subscription.

ONLINE SERVICES

The following list identifies additional terms of use that apply to specific Online Services. Each Product listing identifies one or more footnotes that apply to that Product. The definitions for each footnote follow the list. Unless otherwise noted in the applicable Ordering Document, extensions to Software follow the same scope of use as that granted for the corresponding Software.

- ArcGIS Online Developer Deployment subscriptions are available through multiple Selling Programs:
 - Commercial Retail, EAs; Government Programs
 - + Free Subscription (1; 9; 10; 13; 16)
 - + Paid Subscription (1; 9; 10; 11; 13)
 - Education Programs (Free or Paid Subscriptions) (1; 3; 4; 5; 6; 9; 10; 13; 16)
 - NGO/NPO, Press/Media Programs (Free or Paid Subscription) (1; 3; 4; 5; 6; 9; 10; 13; 16)
- ArcGIS Online subscriptions are available through multiple Selling Programs:
 - Commercial Retail, EAs; Government Programs (1; 2; 3; 11; 12; 14; 17)
 - Education Program (1; 2; 14; 16; 17)
 - Non-Profit Program (1; 2; 14; 16; 17)
- Public Plan
 - Commercial Retail, EAs; Government; NGO/NPO; Press/Media Programs (1; 4; 5; 6; 7; 9; 10; 15; 16)
 - Education Programs (1; 4; 5; 6; 7; 9; 10; 15; 16)

Footnotes:

1. Customer may not store the geocoded results generated by World Geocoding Service without an ArcGIS Online subscription. Customer may use the data accessible through Infographics Service for display purposes only and may not save any data accessible through this service.
2. May be used for any business purpose of the Customer's organization.
3. May be used for development and test purposes for the Customer's organization.
4. May be used for teaching purposes in educational organizations.
5. May be used for the benefit of the Customer's qualified NGO/NPO organization.
6. May be used for the benefit of press or media organizations.
7. May be used for personal use.
8. (reserved)
9. Customer may enable third-party use of Value-Added Applications only by publicly sharing using Sharing Tools. Customer may not use this subscription to power a Value-Added Application for its own business use unless Customer is an educational institution using the Value-Added Application for teaching purposes only, a qualified NGO/NPO organization, or a media or press organization.
10. Customer is not permitted to create private groups or participate in any private groups.
11. Customer may make Value-Added Applications available to third parties for a fee.
12. Customer may use this subscription to create or participate in private groups.
13. Each subscription is limited to 1,000,000 basemap and 1,000,000 geosearch transactions per month in conjunction with Customer's subscription. Transactions include both basemap data and geocode search transactions. One basemap data transaction is equivalent to eight 256x256 tile requests. One geocode search transaction is equivalent to one address or place. If the results are stored in any manner such as after batch geocoding, the stored results are not counted towards the transaction limit. However, storage does consume service credits.
14. Each subscription is limited to a combined 50,000,000 basemap and geosearch transactions in any 12-month period. Transactions include both basemap data and geocode search transactions. One basemap data transaction is equivalent to eight 256x256 tile requests. One geocode search transaction is equivalent to one address or place. If the results are stored in any manner such as after batch geocoding, the stored results are not counted towards the transaction limit. However, storage does consume service credits.
15. May permit registered students of an education institution to directly access the Online Services and share a single subscription between more than 1 registered student, for teaching purposes only.
16. Customer may not make Value-Added Applications available to third parties for a fee.
17. A Named User may embed their Named User Credential in a *ArcGIS API for Python* script solely for the purpose of automating a workflow to be used exclusively by the Named User whose Named User Credential is embedded in the script.



ESRI MPA PRICE LIST
General Information and Disclaimers

1. The following Esri Offerings and related products are offered to Customer for use only within the United States of America and its possessions and territories.
2. The listed prices are exclusive of shipping, handling, and any applicable taxes. Delivery terms are FOB Redlands, California. Shipping and handling will be prepaid and charged back, that is, included in the invoice as a separate item. If desired, shipping and handling charges can be quoted to the customer prior to the placement of the order. Your Esri sales representative can provide a specific quote including applicable shipping and handling charges.
3. Eligible Customers may at any time request a specific quote based on this Agreement from an Esri sales representative. When selecting items from this contract without assistance from an Esri sales representative, be aware of the following general rules:
 - (a) Volume pricing applies on a per-order and per-item basis unless otherwise indicated. The listed prices must be multiplied by the order quantity to determine the total price for any given order.
 - (b) Some products have prerequisites and interdependencies so that one may not be purchased, or may not be functional, without prior or simultaneous purchase of another product. For example, Software upgrades can only be licensed by customers who have already acquired the corresponding earlier version of the Software, and extension Software is only functional in combination with the corresponding core Software. If you have questions regarding your configuration, please contact your Esri representative for additional information.
 - (c) System requirements and platform support vary from item to item. If in doubt whether your system will support a desired item, please contact your Esri sales representative for additional information.
 - (d) Some items are not offered to all potential customers. For example, certain Software upgrades are only offered to customers who have acquired the most recent versions of the Software, and local government licenses are only offered to local government customers.
 - (e) Esri site training requires a completed registration application form from each student, which is processed on a first come, first served basis. We recommend that you submit this registration information at least one (1) month prior to the start date of your class. See the Learning Center registration information at Esri's website (http://training.esri.com/gateway/index.cfm?fa=support.howtoregister_ilt) for details.
4. Support services are defined at Esri's support website <http://support.esri.com/> within the user support section. Particular attention should be paid to the fact that some Esri Software comes with complimentary maintenance for the first year and other Software features different support plans.
5. New Software releases for most Software products are provided exclusively through maintenance programs. In these cases, Software upgrades are not sold separately.

**State of Michigan
MPA Price List
E417M-3Q2017**

Section	Description	Price
ArcGIS Desktop Pricing		
1	ArcGIS Desktop - Concurrent Use - Perpetual License Prices	
	ArcGIS Desktop Advanced Concurrent Use License	\$8,910.00
	ArcGIS Desktop Standard Concurrent Use License	\$6,300.00
	ArcGIS Desktop Basic Concurrent Use License	\$3,150.00
1	ArcGIS Desktop - Concurrent Use - Maintenance Prices	
	Primary Maintenance for ArcGIS Desktop Advanced Concurrent Use License	\$3,000.00
	Secondary Maintenance for ArcGIS Desktop Advanced Concurrent Use License	\$1,200.00
	Primary Maintenance for ArcGIS Desktop Standard Concurrent Use License	\$1,500.00
	Secondary Maintenance for ArcGIS Desktop Standard Concurrent Use License	\$1,200.00
	Primary Maintenance for ArcGIS Desktop Basic Concurrent Use License	\$700.00
	Secondary Maintenance for ArcGIS Desktop Basic Concurrent Use License	\$500.00
1	ArcGIS Desktop Core Extensions - Concurrent Use - Perpetual License Prices	
	ArcGIS Spatial Analyst for Desktop Concurrent Use License	\$2,250.00
	ArcGIS 3D Analyst for Desktop Concurrent Use License	\$2,250.00
	ArcGIS Geostatistical Analyst for Desktop Concurrent Use License	\$2,250.00
	ArcGIS Publisher for Desktop Concurrent Use License	\$2,250.00
	ArcGIS Tracking Analyst for Desktop Concurrent Use License	\$2,250.00
	ArcGIS Data Interoperability for Desktop Concurrent Use License	\$2,250.00
	ArcGIS Network Analyst for Desktop Concurrent Use License	\$2,250.00
	ArcGIS Schematics for Desktop Concurrent Use License	\$2,250.00
	ArcGIS Workflow Manager for Desktop Concurrent Use License	\$2,250.00
	ArcGIS Data Reviewer for Desktop Concurrent Use License	\$2,250.00
1	ArcGIS Desktop Core Extensions - Concurrent Use - Maintenance Prices	
	Primary Maintenance for ArcGIS Spatial Analyst for Desktop Concurrent Use License	\$500.00
	Secondary Maintenance for ArcGIS Spatial Analyst for Desktop Concurrent Use License	\$200.00
	Primary Maintenance for ArcGIS 3D Analyst for Desktop Concurrent Use License	\$500.00
	Secondary Maintenance for ArcGIS 3D Analyst for Desktop Concurrent Use License	\$200.00
	Primary Maintenance for ArcGIS Geostatistical Analyst for Desktop Concurrent Use License	\$500.00
	Secondary Maintenance for ArcGIS Geostatistical Analyst for Desktop Concurrent Use License	\$200.00
	Primary Maintenance for ArcGIS Publisher for Desktop Concurrent Use License	\$500.00
	Secondary Maintenance for ArcGIS Publisher for Desktop Concurrent Use License	\$200.00
	Primary Maintenance for ArcGIS Tracking Analyst for Desktop Concurrent Use License	\$500.00
	Secondary Maintenance for ArcGIS Tracking Analyst for Desktop Concurrent Use License	\$200.00
	Primary Maintenance for ArcGIS Data Interoperability for Desktop Concurrent Use License	\$500.00
	Secondary Maintenance for ArcGIS Data Interoperability for Desktop Concurrent Use License	\$200.00
	Primary Maintenance for ArcGIS Network Analyst for Desktop Concurrent Use License	\$500.00
	Secondary Maintenance for ArcGIS Network Analyst for Desktop Concurrent Use License	\$200.00
	Primary Maintenance for ArcGIS Schematics for Desktop Concurrent Use License	\$500.00
	Secondary Maintenance for ArcGIS Schematics for Desktop Concurrent Use License	\$200.00
	Primary Maintenance for ArcGIS Workflow Manager for Desktop Concurrent Use License	\$500.00
	Secondary Maintenance for ArcGIS Workflow Manager for Desktop Concurrent Use License	\$200.00
	Primary Maintenance for ArcGIS Data Reviewer for Desktop Concurrent Use License	\$500.00

	Secondary Maintenance for ArcGIS Data Reviewer for Desktop Concurrent Use License	\$200.00
1	ArcGIS Desktop - Single Use - Perpetual License Prices	
	ArcGIS Desktop Advanced Single Use License	\$8,910.00
	ArcGIS Desktop Standard Single Use License	\$6,300.00
	ArcGIS Desktop Basic Single Use License	\$1,350.00
1	ArcGIS Desktop - Single Use - Maintenance Prices	
	Primary Maintenance for ArcGIS Desktop Advanced Single Use License (core only)	\$3,000.00
	Secondary Maintenance for ArcGIS Desktop Advanced Single Use License (core only)	\$1,200.00
	Primary Maintenance for ArcGIS Desktop Standard Single Use License (without extensions)	\$1,500.00
	Secondary Maintenance for ArcGIS Desktop Standard Single Use License (without extensions)	\$1,200.00
	Primary Maintenance for ArcGIS Desktop Standard Single Use License (with extensions)	\$2,100.00
	Secondary Maintenance for ArcGIS Desktop Standard Single Use License (with extensions)	\$1,800.00
	Primary Maintenance for ArcGIS Desktop Basic Single Use License (core only)	\$400.00
	Secondary Maintenance for ArcGIS Desktop Basic Single Use License (core only)	\$300.00
	Primary Maintenance for ArcGIS Desktop Basic Single Use License (core plus extensions)	\$1,000.00
	Secondary Maintenance for ArcGIS Desktop Basic Single Use License (core plus extensions)	\$900.00
1	ArcGIS Desktop Core Extensions - Single Use - Perpetual License Prices	
	ArcGIS Spatial Analyst for Desktop Single Use License	\$2,250.00
	ArcGIS 3D Analyst for Desktop Single Use License	\$2,250.00
	ArcGIS Geostatistical Analyst for Desktop Single Use License	\$2,250.00
	ArcGIS Publisher for Desktop Single Use License	\$2,250.00
	ArcGIS Tracking Analyst for Desktop Single Use License	\$2,250.00
	ArcGIS Data Interoperability for Desktop Single Use License	\$2,250.00
	ArcGIS Network Analyst for Desktop Single Use License	\$2,250.00
	ArcGIS Schematics for Desktop Single Use License	\$2,250.00
	ArcGIS Workflow Manager for Desktop Single Use License	\$2,250.00
	ArcGIS Data Reviewer for Desktop Single Use License	\$2,250.00
	ArcGIS Desktop All Extensions Bundle Single Use License	\$6,750.00
1	ArcGIS Desktop Core Extensions - Single Use - Maintenance Prices	
	Primary Maintenance for ArcGIS Spatial Analyst for Desktop Advanced Single Use License	\$500.00
	Secondary Maintenance for ArcGIS Spatial Analyst for Desktop Advanced Single Use License	\$200.00
	Primary Maintenance for ArcGIS Geostatistical Analyst for Desktop Advanced Single Use License	\$500.00
	Secondary Maintenance for ArcGIS Geostatistical Analyst for Desktop Advanced Single Use License	\$200.00
	Primary Maintenance for ArcGIS Network Analyst for Desktop Advanced Single Use License	\$500.00
	Secondary Maintenance for ArcGIS Network Analyst for Desktop Advanced Single Use License	\$200.00
	Primary Maintenance for ArcGIS 3D Analyst for Desktop Advanced Single Use License	\$500.00
	Secondary Maintenance for ArcGIS 3D Analyst for Desktop Advanced Single Use License	\$200.00
	Primary Maintenance for ArcGIS Tracking Analyst for Desktop Advanced Single Use License	\$500.00
	Secondary Maintenance for ArcGIS Tracking Analyst for Desktop Advanced Single Use License	\$200.00
	Primary Maintenance for ArcGIS Publisher for Desktop Advanced Single Use License	\$500.00
	Secondary Maintenance for ArcGIS Publisher for Desktop Advanced Single Use License	\$200.00
	Primary Maintenance for ArcGIS Schematics for Desktop Advanced Single Use License	\$500.00
	Secondary Maintenance for ArcGIS Schematics for Desktop Advanced Single Use License	\$200.00
	Primary Maintenance for ArcGIS Data Interoperability for Desktop Advanced Single Use License	\$500.00
	Secondary Maintenance for ArcGIS Data Interoperability for Desktop Advanced Single Use License	\$200.00
	Primary Maintenance for ArcGIS Data Reviewer for Desktop Advanced Single Use License	\$500.00
	Secondary Maintenance for ArcGIS Data Reviewer for Desktop Advanced Single Use License	\$200.00

	Primary Maintenance for ArcGIS Workflow Manager for Desktop Advanced Single Use License	\$500.00
	Secondary Maintenance for ArcGIS Workflow Manager for Desktop Advanced Single Use License	\$200.00
	Primary Maintenance for ArcGIS Desktop All Extensions Bundle Single Use License	\$1,500.00
	Secondary Maintenance for ArcGIS Desktop All Extensions Bundle Single Use License	\$600.00
1	ArcGIS Desktop - Single Use - Term License Prices	
	ArcGIS for Desktop Advanced Single Use Term License	\$3,780.00
	ArcGIS for Desktop Standard Single Use Term License	\$2,700.00
	ArcGIS for Desktop Basic Single Use Term License	\$720.00
1	ArcGIS Desktop Core Extensions - Single Use - Term License Prices	
	ArcGIS 3D Analyst for Desktop Single Use Term License	\$540.00
	ArcGIS Data Interoperability for Desktop Single Use Term License	\$540.00
	ArcGIS Geostatistical Analyst for Desktop Single Use Term License	\$540.00
	ArcGIS Network Analyst for Desktop Single Use Term License	\$540.00
	ArcGIS Publisher for Desktop Single Use Term License	\$540.00
	ArcGIS Schematics for Desktop Single Use Term License	\$540.00
	ArcGIS Spatial Analyst for Desktop Single Use Term License	\$540.00
	ArcGIS Tracking Analyst for Desktop Single Use Term License	\$540.00
	ArcGIS Data Reviewer for Desktop Single Use Term License	\$540.00
	ArcGIS Workflow Manager for Desktop Single Use Term License	\$540.00
	ArcGIS Desktop All Extensions Bundle Single Use Term License	\$1,620.00
1	ArcGIS Upgrades	
	ArcGIS for Desktop Basic Concurrent Use License Upgrade from ArcGIS for Desktop Basic Single Use License	\$1,800.00
1	Upgrade from One ArcGIS Product to Another	
	ArcGIS for Desktop Standard Single Use License Upgrade from ArcGIS for Desktop Basic Single Use License	\$4,950.00
	ArcGIS for Desktop Standard Concurrent Use License Upgrade from ArcGIS for Desktop Basic Single Use License	\$4,950.00
	ArcGIS for Desktop Advanced Single Use License Upgrade from ArcGIS for Desktop Basic Single Use License	\$7,560.00
	ArcGIS for Desktop Advanced Concurrent Use License Upgrade from ArcGIS for Desktop Basic Single Use License	\$7,560.00
	ArcGIS for Desktop Standard Concurrent Use License Upgrade from ArcGIS for Desktop Basic Concurrent Use License	\$3,150.00
	ArcGIS for Desktop Advanced Single Use License Upgrade from ArcGIS for Desktop Basic Concurrent Use License	\$5,760.00
	ArcGIS for Desktop Advanced Concurrent Use License Upgrade from ArcGIS for Desktop Basic Concurrent Use License	\$5,760.00
	ArcGIS for Desktop Advanced Concurrent Use License Upgrade from ArcGIS for Desktop Standard Single Use or Concurrent Use License	\$2,610.00
	ArcGIS for Desktop Advanced Single Use License Upgrade from ArcGIS for Desktop Standard Single Use or Concurrent Use License	\$2,610.00
Specialized ArcGIS Desktop Applications		
2	Esri Roads and Highways - Concurrent Use and Single Use - Perpetual License Prices	
	Esri Roads and Highways for Desktop Concurrent Use License	\$9,000.00
	Esri Roads and Highways for Desktop Single Use License	\$9,000.00
2	Esri Roads and Highways - Maintenance Prices	
	Annual Maintenance for Esri Roads and Highways for Desktop Concurrent Use License	\$2,500.00
2	Esri Roads and Highways - Single Use - Term License Prices	

	Esri Roads and Highways for Desktop Single Use License	\$5,400.00
2	Pipeline Referencing - Single Use - Perpetual License Prices	
	ArcGIS Pipeline Referencing for Desktop Single Use License	\$9,000.00
2	Pipeline Referencing - Maintenance Prices	
	ArcGIS Pipeline Referencing for Desktop Single Use Maintenance	\$2,500.00
2	Pipeline Referencing - Single Use - Term Prices	
	ArcGIS Pipeline Referencing for Desktop Single Use Term License	\$5,400.00
2	Mapping and Charting Solutions - Concurrent Use - Perpetual License Prices	
	Esri Production Mapping Concurrent Use License	\$9,000.00
	Esri Defense Mapping Concurrent Use License	\$9,000.00
	ArcGIS for Aviation: Airports Concurrent Use License	\$4,500.00
	ArcGIS for Aviation: Charting Concurrent Use License	\$9,000.00
	ArcGIS for Maritime: Charting Concurrent Use License	\$9,000.00
	ArcGIS for Maritime: Bathymetry Concurrent Use License	\$4,500.00
2	Mapping and Charting Solutions - Single Use - Perpetual License Prices	
	Esri Production Mapping Single Use License	\$9,000.00
	Esri Defense Mapping Single Use License	\$9,000.00
	ArcGIS for Aviation: Airports Single Use License	\$4,500.00
	ArcGIS for Aviation: Charting Single Use License	\$9,000.00
	ArcGIS for Maritime: Charting Single Use License	\$9,000.00
	ArcGIS for Maritime: Bathymetry Single Use License	\$4,500.00
2	Mapping and Charting Solutions - Concurrent Use - Maintenance Prices	
	Annual Maintenance for Esri Production Mapping Concurrent Use License	\$2,500.00
	Annual Maintenance for Esri Defense Mapping Concurrent Use License	\$2,500.00
	Annual Maintenance for ArcGIS for Aviation: Airports Concurrent Use License	\$1,250.00
	Annual Maintenance for ArcGIS for Aviation: Charting Concurrent Use License	\$2,500.00
	Annual Maintenance for ArcGIS for Maritime: Charting Concurrent Use License	\$2,500.00
	Annual Maintenance for ArcGIS for Maritime: Bathymetry Concurrent Use License	\$1,250.00
2	Mapping and Charting Solutions - Single Use - Maintenance Prices	
	Annual Maintenance for Esri Production Mapping Single Use License	\$2,500.00
	Annual Maintenance for Esri Defense Mapping Single Use License	\$2,500.00
	Annual Maintenance for ArcGIS for Aviation: Airports Single Use License	\$1,250.00
	Annual Maintenance for ArcGIS for Aviation: Charting Single Use License	\$2,500.00
	Annual Maintenance for ArcGIS for Maritime: Charting Single Use License	\$2,500.00
	Annual Maintenance for ArcGIS for Maritime: Bathymetry Single Use License	\$1,250.00
2	Mapping and Charting Solutions Bundles - Concurrent Use - Perpetual License Prices	
	ArcGIS for Aviation: Airports Bundle Concurrent Use License	\$9,450.00
	ArcGIS for Aviation: Charting Bundle Concurrent Use License	\$16,830.00
	ArcGIS for Maritime: Charting Bundle Concurrent Use License	\$16,830.00
	ArcGIS for Maritime: Bathymetry Bundle Concurrent Use License	\$11,250.00
2	Mapping and Charting Solutions Bundles - Single Use - Perpetual License Prices	
	ArcGIS for Aviation: Airports Bundle Single Use License	\$9,450.00
	ArcGIS for Aviation: Charting Bundle Single Use License	\$16,830.00
	ArcGIS for Maritime: Charting Bundle Single Use License	\$16,830.00
	ArcGIS for Maritime: Bathymetry Bundle Single Use License	\$11,250.00
2	Mapping and Charting Solutions Bundles - Concurrent Use - Maintenance Prices	
	Annual Maintenance for ArcGIS for Aviation: Airports Bundle Concurrent Use License	\$2,750.00
	Annual Maintenance for ArcGIS for Aviation: Charting Bundle Concurrent Use License	\$6,000.00

	Annual Maintenance for ArcGIS for Maritime: Charting Bundle Concurrent Use License	\$6,000.00
	Annual Maintenance for ArcGIS for Maritime: Bathymetry Bundle Concurrent Use License	\$3,250.00
2	Mapping and Charting Solutions Bundles - Single Use - Maintenance Prices	
	Annual Maintenance for ArcGIS for Aviation: Airports Bundle Single Use License	\$2,750.00
	Annual Maintenance for ArcGIS for Aviation: Charting Bundle Single Use License	\$6,000.00
	Annual Maintenance for ArcGIS for Maritime: Charting Bundle Single Use License	\$6,000.00
	Annual Maintenance for ArcGIS for Maritime: Bathymetry Bundle Single Use License	\$3,350.00
2	Mapping and Charting - Single Use - Term License Prices	
	ArcGIS for Aviation: Airports Single Use License	\$2,700.00
	ArcGIS for Maritime: Bathymetry Single Use License	\$2,700.00
	ArcGIS for Aviation: Charting Single Use License	\$5,400.00
	ArcGIS for Maritime: Charting Single Use License	\$5,400.00
	Esri Production Mapping Single Use License	\$5,400.00
	Esri Defense Mapping Single Use License	\$5,400.00
2	Esri CityEngine - Concurrent Use and Single Use - Perpetual License Prices	
	Esri CityEngine Advanced Concurrent Use License	\$3,600.00
	Esri CityEngine Advanced Single Use License	\$3,600.00
	Esri CityEngine Basic Single Use License	\$450.00
2	Esri CityEngine - Maintenance Prices	
	Primary Maintenance for Esri CityEngine Advanced Concurrent Use License	\$800.00
	Secondary Maintenance for Esri CityEngine Advanced Concurrent Use License	\$675.00
	Primary Maintenance for Esri CityEngine Advanced Single Use License	\$800.00
	Secondary Maintenance for Esri CityEngine Advanced Single Use License	\$675.00
	Primary Maintenance for Esri CityEngine Basic Single Use License	\$100.00
	Secondary Maintenance for Esri CityEngine Basic Single Use License	\$85.00
2	Esri CityEngine Product Upgrades	
	Esri CityEngine Advanced Concurrent Use or Single Use License Upgrade from Basic Single Use License	\$3,150.00
ArcGIS Server Pricing		
3	ArcGIS Enterprise - Perpetual License Prices	
	ArcGIS Enterprise Advanced (Windows) Up to Four Cores License	\$36,000.00
	ArcGIS Enterprise Standard (Windows) Up to Four Cores License	\$18,000.00
	ArcGIS Enterprise Workgroup Advanced Up to Two Cores License	\$9,000.00
	ArcGIS Enterprise Workgroup Standard Up to Two Cores License	\$4,500.00
3	ArcGIS Enterprise - Maintenance Prices	
	ArcGIS Enterprise Advanced Up to Four Cores Maintenance	\$10,000.00
	ArcGIS Enterprise Standard Up to Four Cores Maintenance	\$5,000.00
	ArcGIS Enterprise Workgroup Advanced Up to Two Cores Maintenance	\$2,500.00
	ArcGIS Enterprise Workgroup Standard Up to Two Cores Maintenance	\$1,250.00
3	ArcGIS Enterprise - Term License Prices	
	ArcGIS Enterprise Advanced (Windows) Up to Four Cores 365 Day Term License	\$21,600.00
	ArcGIS Enterprise Standard (Windows) Up to Four Cores 365 Day Term License	\$10,800.00
	ArcGIS Enterprise Workgroup Advanced Up to Four Cores 365 Day Term License	\$10,800.00
	ArcGIS Enterprise Workgroup Standard Up to Four Cores 365 Day Term License	\$5,400.00
3	ArcGIS GIS Server - Perpetual License Prices	
	ArcGIS GIS Server Advanced (Windows) Up to Four Cores License	\$36,000.00
	ArcGIS GIS Server Advanced (Windows) Additional Core License	\$9,000.00
	ArcGIS GIS Server Standard (Windows) Up to Four Cores License	\$18,000.00

	ArcGIS GIS Server Standard (Windows) Additional Core License	\$4,500.00
	ArcGIS GIS Server Basic (Windows) Up to Four Cores License	\$9,000.00
	ArcGIS GIS Server Basic (Windows) Additional Core License	\$2,250.00
	ArcGIS GIS Server Workgroup Advanced Up to Two Cores License	\$9,000.00
	ArcGIS GIS Server Workgroup Advanced Additional Core License	\$4,500.00
	ArcGIS GIS Server Workgroup Standard Up to Two Cores License	\$4,500.00
	ArcGIS GIS Server Workgroup Standard Additional Core License	\$2,250.00
	ArcGIS GIS Server Workgroup Basic Maximum Four Cores License	\$4,500.00
3	ArcGIS GIS Server - Maintenance Prices	
	ArcGIS GIS Server Advanced Up to Four Cores Maintenance	\$10,000.00
	ArcGIS GIS Server Advanced Additional Cores Maintenance	\$2,500.00
	ArcGIS GIS Server Standard Up to Four Cores Maintenance	\$5,000.00
	ArcGIS GIS Server Standard Additional Cores Maintenance	\$1,250.00
	ArcGIS GIS Server Basic Up to Four Cores Maintenance	\$3,000.00
	ArcGIS GIS Server Basic Additional Cores Maintenance	\$750.00
	ArcGIS GIS Server Workgroup Advanced Up to Two Cores Maintenance	\$2,500.00
	ArcGIS GIS Server Workgroup Advanced Additional Core Maintenance	\$1,250.00
	ArcGIS GIS Server Workgroup Standard Up to Two Cores Maintenance	\$1,250.00
	ArcGIS GIS Server Workgroup Standard Additional Core Maintenance	\$625.00
	ArcGIS GIS Server Workgroup Basic Maximum Four Cores Maintenance	\$1,250.00
3	ArcGIS GIS Server - Term License Prices	
	ArcGIS GIS Server Advanced (Windows) Up to Four Cores 365 Day Term License	\$21,600.00
	ArcGIS GIS Server Advanced (Windows) Up to Four Cores 90 Day Term License	\$10,800.00
	ArcGIS GIS Server Advanced (Windows) Up to Four Cores 30 Day Term License	\$4,230.00
	ArcGIS GIS Server Advanced (Windows) Additional Core 365 Day Term License	\$5,400.00
	ArcGIS GIS Server Advanced (Windows) Additional Core 90 Day Term License	\$2,700.00
	ArcGIS GIS Server Advanced (Windows) Additional Core 30 Day Term License	\$1,058.00
	ArcGIS GIS Server Standard (Windows) Up to Four Cores 365 Day Term License	\$10,800.00
	ArcGIS GIS Server Standard (Windows) Up to Four Cores 90 Day Term License	\$5,400.00
	ArcGIS GIS Server Standard (Windows) Up to Four Cores 30 Day Term License	\$2,070.00
	ArcGIS GIS Server Standard (Windows) Additional Core 365 Day Term License	\$2,700.00
	ArcGIS GIS Server Standard (Windows) Additional Core 90 Day Term License	\$1,350.00
	ArcGIS GIS Server Standard (Windows) Additional Core 30 Day Term License	\$518.00
	ArcGIS GIS Server Basic (Windows) Up to Four Cores 365 Day Term License	\$5,400.00
	ArcGIS GIS Server Basic (Windows) Up to Four Cores 90 Day Term License	\$2,700.00
	ArcGIS GIS Server Basic (Windows) Up to Four Cores 30 Day Term License	\$1,080.00
	ArcGIS GIS Server Basic (Windows) Additional Core 365 Day Term License	\$1,350.00
	ArcGIS GIS Server Basic (Windows) Additional Core 90 Day Term License	\$675.00
	ArcGIS GIS Server Basic (Windows) Additional Core 30 Day Term License	\$270.00
3	ArcGIS GIS Server Workgroup - Term License Prices	
	ArcGIS GIS Server Workgroup Advanced Up to Four Cores 365 Day Term License	\$10,800.00
	ArcGIS GIS Server Workgroup Advanced Up to Four Cores 90 Day Term License	\$5,400.00
	ArcGIS GIS Server Workgroup Advanced Up to Four Cores 30 Day Term License	\$2,070.00
	ArcGIS GIS Server Workgroup Standard Up to Four Cores 365 Day Term License	\$5,400.00
	ArcGIS GIS Server Workgroup Standard Up to Four Cores 90 Day Term License	\$2,700.00
	ArcGIS GIS Server Workgroup Standard Up to Four Cores 30 Day Term License	\$1,080.00
	ArcGIS GIS Server Workgroup Basic Maximum Four Cores 365 Day Term License	\$2,700.00
	ArcGIS GIS Server Workgroup Basic Maximum Four Cores 90 Day Term License	\$1,350.00

	ArcGIS GIS Server Workgroup Basic Maximum Four Cores 30 Day Term License	\$540.00
ArcGIS Server Extension Prices		
3	ArcGIS Data Interoperability for ArcGIS GIS Server - Perpetual License Prices	
	ArcGIS Data Interoperability for ArcGIS GIS Server Advanced (Windows) Up to Four Cores License	\$9,000.00
	ArcGIS Data Interoperability for ArcGIS GIS Server Advanced (Windows) Additional Core License	\$2,250.00
	ArcGIS Data Interoperability for ArcGIS GIS Server Standard (Windows) Up to Four Cores License	\$9,000.00
	ArcGIS Data Interoperability for ArcGIS GIS Server Standard (Windows) Additional Core License	\$2,250.00
	ArcGIS Data Interoperability for ArcGIS GIS Server Workgroup Advanced Maximum Four Cores License	\$4,500.00
	ArcGIS Data Interoperability for ArcGIS GIS Server Workgroup Standard Maximum Four Cores License	\$4,500.00
3	ArcGIS Data Interoperability for ArcGIS GIS Server - Maintenance Prices	
	ArcGIS Data Interoperability for ArcGIS GIS Server Advanced Up to Four Cores Maintenance	\$2,500.00
	ArcGIS Data Interoperability for ArcGIS GIS Server Advanced Additional Core Maintenance	\$625.00
	ArcGIS Data Interoperability for ArcGIS GIS Server Standard Up to Four Cores Maintenance	\$2,500.00
	ArcGIS Data Interoperability for ArcGIS GIS Server Standard Additional Core Maintenance	\$625.00
	ArcGIS Data Interoperability for ArcGIS GIS Server Workgroup Advanced Maximum Four Cores Maintenance	\$1,250.00
	ArcGIS Data Interoperability for ArcGIS GIS Server Workgroup Standard Maximum Four Cores Maintenance	\$1,250.00
3	ArcGIS Data Interoperability for ArcGIS GIS Server - Term License Prices	
	ArcGIS Data Interoperability for ArcGIS GIS Server Advanced (Windows) Up to Four Cores 365 Day Term License	\$5,400.00
	ArcGIS Data Interoperability for ArcGIS GIS Server Advanced (Windows) Up to Four Cores 90 Day Term License	\$2,700.00
	ArcGIS Data Interoperability for ArcGIS GIS Server Advanced (Windows) Up to Four Cores 30 Day Term License	\$1,080.00
	ArcGIS Data Interoperability for ArcGIS GIS Server Advanced (Windows) Additional Core 365 Day Term License	\$1,350.00
	ArcGIS Data Interoperability for ArcGIS GIS Server Advanced (Windows) Additional Core 90 Day Term License	\$675.00
	ArcGIS Data Interoperability for ArcGIS GIS Server Advanced (Windows) Additional Core 30 Day Term License	\$270.00
	ArcGIS Data Interoperability for ArcGIS GIS Server Standard (Windows) Up to Four Cores 365 Day Term License	\$5,400.00
	ArcGIS Data Interoperability for ArcGIS GIS Server Standard (Windows) Up to Four Cores 90 Day Term License	\$2,700.00
	ArcGIS Data Interoperability for ArcGIS GIS Server Standard (Windows) Up to Four Cores 30 Day Term License	\$1,080.00
	ArcGIS Data Interoperability for ArcGIS GIS Server Standard (Windows) Additional Core 365 Day Term License	\$1,350.00
	ArcGIS Data Interoperability for ArcGIS GIS Server Standard (Windows) Additional Core 90 Day Term License	\$675.00
	ArcGIS Data Interoperability for ArcGIS GIS Server Standard (Windows) Additional Core 30 Day Term License	\$270.00
	ArcGIS Data Interoperability for ArcGIS GIS Server Workgroup Advanced Maximum Four Cores 365 Day Term License	\$2,700.00
	ArcGIS Data Interoperability for ArcGIS GIS Server Workgroup Advanced Maximum Four Cores 90 Day Term License	\$1,350.00

	ArcGIS Data Interoperability for ArcGIS GIS Server Workgroup Advanced Maximum Four Cores 30 Day Term License	\$540.00
	ArcGIS Data Interoperability for ArcGIS GIS Server Workgroup Standard Maximum Four Cores 365 Day Term License	\$2,700.00
	ArcGIS Data Interoperability for ArcGIS GIS Server Workgroup Standard Maximum Four Cores 90 Day Term License	\$1,350.00
	ArcGIS Data Interoperability for ArcGIS GIS Server Workgroup Standard Maximum Four Cores 30 Day Term License	\$540.00
3	ArcGIS Data Reviewer for ArcGIS GIS Server - Perpetual License Prices	
	ArcGIS Data Reviewer for ArcGIS GIS Server Advanced (Windows) Up to Four Cores License	\$9,000.00
	ArcGIS Data Reviewer for ArcGIS GIS Server Advanced (Windows) Additional Core License	\$2,250.00
	ArcGIS Data Reviewer for ArcGIS GIS Server Standard (Windows) Up to Four Cores License	\$9,000.00
	ArcGIS Data Reviewer for ArcGIS GIS Server Standard (Windows) Additional Core License	\$2,250.00
	ArcGIS Data Reviewer for ArcGIS GIS Server Workgroup Advanced Maximum Four Cores License	\$4,500.00
	ArcGIS Data Reviewer for ArcGIS GIS Server Workgroup Standard Maximum Four Cores License	\$4,500.00
3	ArcGIS Data Reviewer for ArcGIS GIS Server - Maintenance Prices	
	ArcGIS Data Reviewer for ArcGIS GIS Server Advanced (Windows) Up to Four Cores Maintenance	\$2,500.00
	ArcGIS Data Reviewer for ArcGIS GIS Server Advanced (Windows) Additional Core Maintenance	\$625.00
	ArcGIS Data Reviewer for ArcGIS GIS Server Standard (Windows) Up to Four Cores Maintenance	\$2,500.00
	ArcGIS Data Reviewer for ArcGIS GIS Server Standard (Windows) Additional Core Maintenance	\$625.00
	ArcGIS Data Reviewer for ArcGIS GIS Server Workgroup Advanced Maximum Four Cores Maintenance	\$1,250.00
	ArcGIS Data Reviewer for ArcGIS GIS Server Workgroup Standard Maximum Four Cores Maintenance	\$1,250.00
3	ArcGIS Data Reviewer for ArcGIS GIS Server - Term License Prices	
	ArcGIS Data Reviewer for ArcGIS GIS Server Advanced (Windows) Up to Four Cores 365 Day Term License	\$5,400.00
	ArcGIS Data Reviewer for ArcGIS GIS Server Advanced (Windows) Up to Four Cores 90 Day Term License	\$2,700.00
	ArcGIS Data Reviewer for ArcGIS GIS Server Advanced (Windows) Up to Four Cores 30 Day Term License	\$1,080.00
	ArcGIS Data Reviewer for ArcGIS GIS Server Advanced (Windows) Additional Core 365 Day Term License	\$1,350.00
	ArcGIS Data Reviewer for ArcGIS GIS Server Advanced (Windows) Additional Core 90 Day Term License	\$675.00
	ArcGIS Data Reviewer for ArcGIS GIS Server Advanced (Windows) Additional Core 30 Day Term License	\$270.00
	ArcGIS Data Reviewer for ArcGIS GIS Server Standard (Windows) Up to Four Cores 365 Day Term License	\$5,400.00
	ArcGIS Data Reviewer for ArcGIS GIS Server Standard (Windows) Up to Four Cores 90 Day Term License	\$2,700.00
	ArcGIS Data Reviewer for ArcGIS GIS Server Standard (Windows) Up to Four Cores 30 Day Term License	\$1,080.00
	ArcGIS Data Reviewer for ArcGIS GIS Server Standard (Windows) Additional Core 365 Day Term License	\$1,350.00
	ArcGIS Data Reviewer for ArcGIS GIS Server Standard (Windows) Additional Core 90 Day Term License	\$675.00
	ArcGIS Data Reviewer for ArcGIS GIS Server Standard (Windows) Additional Core 30 Day Term License	\$270.00

	ArcGIS Data Reviewer for ArcGIS GIS Server Workgroup Advanced Maximum Four Cores 365 Day Term License	\$2,700.00
	ArcGIS Data Reviewer for ArcGIS GIS Server Workgroup Advanced Maximum Four Cores 90 Day Term License	\$1,350.00
	ArcGIS Data Reviewer for ArcGIS GIS Server Workgroup Advanced Maximum Four Cores 30 Day Term License	\$540.00
	ArcGIS Data Reviewer for ArcGIS GIS Server Workgroup Standard Maximum Four Cores 365 Day Term License	\$2,700.00
	ArcGIS Data Reviewer for ArcGIS GIS Server Workgroup Standard Maximum Four Cores 90 Day Term License	\$1,350.00
	ArcGIS Data Reviewer for ArcGIS GIS Server Workgroup Standard Maximum Four Cores 30 Day Term License	\$540.00
3	Network Analyst for ArcGIS GIS Server - Perpetual License Prices	
	ArcGIS Network Analyst for ArcGIS GIS Server Standard (Windows) Up to Four Cores License	\$9,000.00
	ArcGIS Network Analyst for ArcGIS GIS Server Standard (Windows) Additional Core License	\$2,250.00
	ArcGIS Network Analyst for ArcGIS GIS Server Workgroup Standard Maximum Four Cores License	\$4,500.00
3	Network Analyst for ArcGIS GIS Server - Maintenance Prices	
	ArcGIS Network Analyst for ArcGIS GIS Server Standard Up to Four Cores Maintenance	\$2,500.00
	ArcGIS Network Analyst for ArcGIS GIS Server Standard Additional Core Maintenance	\$625.00
	ArcGIS Network Analyst for ArcGIS GIS Server Workgroup Standard Maximum Four Cores Maintenance	\$1,250.00
3	Network Analyst for ArcGIS GIS Server - Term License Prices	
	ArcGIS Network Analyst for ArcGIS GIS Server Standard (Windows) Up to Four Cores 365 Day Term License	\$5,400.00
	ArcGIS Network Analyst for ArcGIS GIS Server Standard (Windows) Up to Four Cores 90 Day Term License	\$2,700.00
	ArcGIS Network Analyst for ArcGIS GIS Server Standard (Windows) Up to Four Cores 30 Day Term License	\$1,080.00
	ArcGIS Network Analyst for ArcGIS GIS Server Workgroup Standard Maximum Four Cores 365 Day Term License	\$2,700.00
	ArcGIS Network Analyst for ArcGIS GIS Server Workgroup Standard Maximum Four Cores 90 Day Term License	\$1,350.00
	ArcGIS Network Analyst for ArcGIS GIS Server Workgroup Standard Maximum Four Cores 30 Day Term License	\$540.00
	ArcGIS Network Analyst for ArcGIS GIS Server Standard (Windows) Additional Core 365 Day Term License	\$1,350.00
	ArcGIS Network Analyst for ArcGIS GIS Server Standard (Windows) Additional Core 90 Day Term License	\$675.00
	ArcGIS Network Analyst for ArcGIS GIS Server Standard (Windows) Additional Core 30 Day Term License	\$270.00
3	ArcGIS Pipeline Referencing for ArcGIS GIS Server - Perpetual License Prices	
	ArcGIS Pipeline Referencing for ArcGIS GIS Server Advanced (Windows) Up to Four Cores License	\$9,000.00
	ArcGIS Pipeline Referencing for ArcGIS GIS Server Advanced (Windows) Additional Core License	\$2,250.00
	ArcGIS Pipeline Referencing for ArcGIS GIS Server Standard (Windows) Up to Four Cores License	\$9,000.00
	ArcGIS Pipeline Referencing for ArcGIS GIS Server Standard (Windows) Additional Core License	\$2,250.00
	ArcGIS Pipeline Referencing for ArcGIS GIS Server Workgroup Advanced Up to Four Cores License	\$4,500.00
	ArcGIS Pipeline Referencing for ArcGIS GIS Server Workgroup Standard Up to Four Cores License	\$4,500.00
3	ArcGIS Pipeline Referencing for ArcGIS GIS Server - Maintenance Prices	

	ArcGIS Pipeline Referencing for ArcGIS GIS Server Standard (Windows) Up to Four Cores Maintenance	\$2,500.00
	ArcGIS Pipeline Referencing for ArcGIS GIS Server Advanced (Windows) Up to Four Cores Maintenance	\$2,500.00
	ArcGIS Pipeline Referencing for ArcGIS GIS Server Workgroup Standard Up to Four Cores Maintenance	\$1,250.00
	ArcGIS Pipeline Referencing for ArcGIS GIS Server Workgroup Advanced Up to Four Cores Maintenance	\$1,250.00
	ArcGIS Pipeline Referencing for ArcGIS GIS Server Standard (Windows) Additional Core Maintenance	\$625.00
	ArcGIS Pipeline Referencing for ArcGIS GIS Server Advanced (Windows) Additional Core Maintenance	\$625.00
3	ArcGIS Pipeline Referencing for ArcGIS GIS Server - Term License Prices	
	ArcGIS Pipeline Referencing for ArcGIS GIS Server Advanced (Windows) Up to Four Cores 365 Day Term License	\$5,400.00
	ArcGIS Pipeline Referencing for ArcGIS GIS Server Advanced (Windows) Up to Four Cores 90 Day Term License	\$2,700.00
	ArcGIS Pipeline Referencing for ArcGIS GIS Server Advanced (Windows) Up to Four Cores 30 Day Term License	\$1,080.00
	ArcGIS Pipeline Referencing for ArcGIS GIS Server Advanced (Windows) Additional Core 365 Day Term License	\$1,350.00
	ArcGIS Pipeline Referencing for ArcGIS GIS Server Advanced (Windows) Additional Core 90 Day Term License	\$675.00
	ArcGIS Pipeline Referencing for ArcGIS GIS Server Advanced (Windows) Additional Core 30 Day Term License	\$270.00
	ArcGIS Pipeline Referencing for ArcGIS GIS Server Standard (Windows) Up to Four Cores 365 Day Term License	\$5,400.00
	ArcGIS Pipeline Referencing for ArcGIS GIS Server Standard (Windows) Up to Four Cores 90 Day Term License	\$2,700.00
	ArcGIS Pipeline Referencing for ArcGIS GIS Server Standard (Windows) Up to Four Cores 30 Day Term License	\$1,080.00
	ArcGIS Pipeline Referencing for ArcGIS GIS Server Standard (Windows) Additional Core 365 Day Term License	\$1,350.00
	ArcGIS Pipeline Referencing for ArcGIS GIS Server Standard (Windows) Additional Core 90 Day Term License	\$675.00
	ArcGIS Pipeline Referencing for ArcGIS GIS Server Standard (Windows) Additional Core 30 Day Term License	\$270.00
	ArcGIS Pipeline Referencing for ArcGIS GIS Server Workgroup Standard Up to Four Cores 365 Day Term License	\$2,700.00
	ArcGIS Pipeline Referencing for ArcGIS GIS Server Workgroup Standard Up to Four Cores 90 Day Term License	\$1,350.00
	ArcGIS Pipeline Referencing for ArcGIS GIS Server Workgroup Standard Up to Four Cores 30 Day Term License	\$540.00
	ArcGIS Pipeline Referencing for ArcGIS GIS Server Workgroup Advanced Up to Four Cores 365 Day Term License	\$2,700.00
	ArcGIS Pipeline Referencing for ArcGIS GIS Server Workgroup Advanced Up to Four Cores 90 Day Term License	\$1,350.00
	ArcGIS Pipeline Referencing for ArcGIS GIS Server Workgroup Advanced Up to Four Cores 30 Day Term License	\$540.00
3	Workflow Manager for ArcGIS GIS Server - Perpetual License Prices	

	ArcGIS Workflow Manager for ArcGIS GIS Server Advanced (Windows) Up to Four Cores License	\$9,000.00
	ArcGIS Workflow Manager for ArcGIS GIS Server Advanced (Windows) Additional Core License	\$2,250.00
	ArcGIS Workflow Manager for ArcGIS GIS Server Standard (Windows) Up to Four Cores License	\$9,000.00
	ArcGIS Workflow Manager for ArcGIS GIS Server Standard (Windows) Additional Core License	\$2,250.00
	ArcGIS Workflow Manager for ArcGIS GIS Server Workgroup Advanced Maximum Four Cores License	\$4,500.00
	ArcGIS Workflow Manager for ArcGIS GIS Server Workgroup Standard Maximum Four Cores License	\$4,500.00
3	Workflow Manager for ArcGIS GIS Server - Maintenance Prices	
	ArcGIS Workflow Manager for ArcGIS GIS Server Advanced Up to Four Cores Maintenance	\$2,500.00
	ArcGIS Workflow Manager for ArcGIS GIS Server Advanced Additional Core Maintenance	\$625.00
	ArcGIS Workflow Manager for ArcGIS GIS Server Standard Up to Four Cores Maintenance	\$2,500.00
	ArcGIS Workflow Manager for ArcGIS GIS Server Standard Additional Core Maintenance	\$625.00
	ArcGIS Workflow Manager for ArcGIS GIS Server Workgroup Advanced Maximum Four Cores Maintenance	\$1,250.00
	ArcGIS Workflow Manager for ArcGIS GIS Server Workgroup Standard Up to Four Cores Maintenance	\$1,250.00
3	Workflow Manager for ArcGIS GIS Server - Term License Prices	
	ArcGIS Workflow Manager for ArcGIS GIS Server Advanced (Windows) Up to Four Cores 365 Day Term License	\$5,400.00
	ArcGIS Workflow Manager for ArcGIS GIS Server Advanced (Windows) Up to Four Cores 90 Day Term License	\$2,700.00
	ArcGIS Workflow Manager for ArcGIS GIS Server Advanced (Windows) Up to Four Cores 30 Day Term License	\$1,080.00
	ArcGIS Workflow Manager for ArcGIS GIS Server Advanced (Windows) Additional Core 365 Day Term License	\$1,350.00
	ArcGIS Workflow Manager for ArcGIS GIS Server Advanced (Windows) Additional Core 90 Day Term License	\$675.00
	ArcGIS Workflow Manager for ArcGIS GIS Server Advanced (Windows) Additional Core 30 Day Term License	\$270.00
	ArcGIS Workflow Manager for ArcGIS GIS Server Standard (Windows) Up to Four Cores 365 Day Term License	\$5,400.00
	ArcGIS Workflow Manager for ArcGIS GIS Server Standard (Windows) Up to Four Cores 90 Day Term License	\$2,700.00
	ArcGIS Workflow Manager for ArcGIS GIS Server Standard (Windows) Up to Four Core 30 Day Term License	\$1,080.00
	ArcGIS Workflow Manager for ArcGIS GIS Server Standard (Windows) Additional Core 365 Day Term License	\$1,350.00
	ArcGIS Workflow Manager for ArcGIS GIS Server Standard (Windows) Additional Core 90 Day Term License	\$675.00
	ArcGIS Workflow Manager for ArcGIS GIS Server Standard (Windows) Additional Core 30 Day Term License	\$270.00
	ArcGIS Workflow Manager for ArcGIS GIS Server Workgroup Advanced Maximum Four Cores 365 Day Term License	\$2,700.00
	ArcGIS Workflow Manager for ArcGIS GIS Server Workgroup Advanced Maximum Four Cores 90 Day Term License	\$1,350.00
	ArcGIS Workflow Manager for ArcGIS GIS Server Workgroup Advanced Maximum Four Cores 30 Day Term License	\$540.00

	ArcGIS Workflow Manager for ArcGIS GIS Server Workgroup Standard Maximum Four Cores 365 Day Term License	\$2,700.00
	ArcGIS Workflow Manager for ArcGIS GIS Server Workgroup Standard Maximum Four Cores 90 Day Term License	\$1,350.00
	ArcGIS Workflow Manager for ArcGIS GIS Server Workgroup Standard Maximum Four Cores 30 Day Term License	\$540.00
3	ArcGIS for Maritime for ArcGIS GIS Server - Perpetual License Prices	
	ArcGIS for Maritime for ArcGIS GIS Server Advanced (Windows) Up to Four Cores License	\$9,000.00
	ArcGIS for Maritime for ArcGIS GIS Server Advanced (Windows) Additional Core License	\$2,250.00
	ArcGIS for Maritime for ArcGIS GIS Server Standard (Windows) Up to Four Cores License	\$9,000.00
	ArcGIS for Maritime for ArcGIS GIS Server Standard (Windows) Additional Core License	\$2,250.00
	ArcGIS for Maritime for ArcGIS GIS Server Workgroup Advanced Maximum Four Cores License	\$4,500.00
	ArcGIS for Maritime for ArcGIS GIS Server Workgroup Standard Maximum Four Cores License	\$4,500.00
3	ArcGIS for Maritime for ArcGIS GIS Server - Maintenance Prices	
	ArcGIS for Maritime for ArcGIS GIS Server Advanced (Windows) Additional Core Maintenance	\$625.00
	ArcGIS for Maritime for ArcGIS GIS Server Advanced (Windows) Up to Four Cores Maintenance	\$2,500.00
	ArcGIS for Maritime for ArcGIS GIS Server Standard (Windows) Additional Core Maintenance	\$625.00
	ArcGIS for Maritime for ArcGIS GIS Server Standard (Windows) Up to Four Cores Maintenance	\$2,500.00
	ArcGIS for Maritime for ArcGIS GIS Server Workgroup Advanced Up to Four Cores Maintenance	\$1,250.00
	ArcGIS for Maritime for ArcGIS GIS Server Workgroup Standard Up to Four Cores Maintenance	\$1,250.00
3	ArcGIS for Maritime for ArcGIS GIS Server - Term License Prices	
	ArcGIS for Maritime for ArcGIS GIS Server Advanced (Windows) Up to Four Cores 365 Day Term License	\$5,400.00
	ArcGIS for Maritime for ArcGIS GIS Server Advanced (Windows) Up to Four Cores 90 Day Term License	\$2,700.00
	ArcGIS for Maritime for ArcGIS GIS Server Advanced (Windows) Up to Four Cores 30 Day Term License	\$1,080.00
	ArcGIS for Maritime for ArcGIS GIS Server Advanced (Windows) Additional Core 365 Day Term License	\$1,350.00
	ArcGIS for Maritime for ArcGIS GIS Server Advanced (Windows) Additional Core 90 Day Term License	\$675.00
	ArcGIS for Maritime for ArcGIS GIS Server Advanced (Windows) Additional Core 30 Day Term License	\$270.00
	ArcGIS for Maritime for ArcGIS GIS Server Standard (Windows) Up to Four Cores 365 Day Term License	\$5,400.00
	ArcGIS for Maritime for ArcGIS GIS Server Standard (Windows) Up to Four Cores 90 Day Term License	\$2,700.00
	ArcGIS for Maritime for ArcGIS GIS Server Standard (Windows) Up to Four Cores 30 Day Term License	\$1,080.00
	ArcGIS for Maritime for ArcGIS GIS Server Standard (Windows) Additional Core 365 Day Term License	\$1,350.00
	ArcGIS for Maritime for ArcGIS GIS Server Standard (Windows) Additional Core 90 Day Term License	\$675.00
	ArcGIS for Maritime for ArcGIS GIS Server Standard (Windows) Additional Core 30 Day Term License	\$270.00
	ArcGIS for Maritime for ArcGIS GIS Server Workgroup Advanced Maximum Four Cores 365 Day Term License	\$2,700.00
	ArcGIS for Maritime for ArcGIS GIS Server Workgroup Advanced Maximum Four Cores 90 Day Term License	\$1,350.00

	ArcGIS for Maritime for ArcGIS GIS Server Workgroup Advanced Maximum Four Cores 30 Day Term License	\$540.00
	ArcGIS for Maritime for ArcGIS GIS Server Workgroup Standard Maximum Four Cores 365 Day Term License	\$2,700.00
	ArcGIS for Maritime for ArcGIS GIS Server Workgroup Standard Maximum Four Cores 90 Day Term License	\$1,350.00
	ArcGIS for Maritime for ArcGIS GIS Server Workgroup Standard Maximum Four Cores 30 Day Term License	\$540.00
3	Esri Defense Mapping for ArcGIS GIS Server - Perpetual License Prices	
	Esri Defense Mapping for ArcGIS GIS Server Advanced (Windows) Up to Four Cores License	\$9,000.00
	Esri Defense Mapping for ArcGIS GIS Server Advanced (Windows) Additional Core License	\$2,250.00
	Esri Defense Mapping for ArcGIS GIS Server Workgroup Advanced Maximum Four Cores License	\$4,500.00
3	Esri Defense Mapping for ArcGIS GIS Server - Maintenance Prices	
	Esri Defense Mapping for ArcGIS GIS Server Advanced (Windows) Up to Four Cores Maintenance	\$2,500.00
	Esri Defense Mapping for ArcGIS GIS Server Advanced (Windows) Additional Core Maintenance	\$625.00
	Esri Defense Mapping for ArcGIS GIS Server Workgroup Advanced Up to Four Cores Maintenance	\$1,250.00
3	Esri Defense Mapping for ArcGIS GIS Server - Term License Prices	
	Esri Defense Mapping for ArcGIS GIS Server Advanced (Windows) Up to Four Cores 365 Day Term License	\$5,400.00
	Esri Defense Mapping for ArcGIS GIS Server Advanced (Windows) Up to Four Cores 90 Day Term License	\$2,700.00
	Esri Defense Mapping for ArcGIS GIS Server Advanced (Windows) Up to Four Cores 30 Day Term License	\$1,080.00
	Esri Defense Mapping for ArcGIS GIS Server Advanced (Windows) Additional Core 365 Day Term License	\$1,350.00
	Esri Defense Mapping for ArcGIS GIS Server Advanced (Windows) Additional Core 90 Day Term License	\$675.00
	Esri Defense Mapping for ArcGIS GIS Server Advanced (Windows) Additional Core 30 Day Term License	\$270.00
	Esri Defense Mapping for ArcGIS GIS Server Workgroup Advanced Maximum Four Cores 365 Day Term License	\$2,700.00
	Esri Defense Mapping for ArcGIS GIS Server Workgroup Advanced Maximum Four Cores 90 Day Term License	\$1,350.00
	Esri Defense Mapping for ArcGIS GIS Server Workgroup Advanced Maximum Four Cores 30 Day Term License	\$540.00
3	Esri Production Mapping for ArcGIS GIS Server - Perpetual License Prices	
	Esri Production Mapping for ArcGIS GIS Server Advanced (Windows) Up to Four Cores License	\$9,000.00
	Esri Production Mapping for ArcGIS GIS Server Advanced (Windows) Additional Core License	\$2,250.00
	Esri Production Mapping for ArcGIS GIS Server Standard (Windows) Up to Four Cores License	\$9,000.00
	Esri Production Mapping for ArcGIS GIS Server Standard (Windows) Additional Core License	\$2,250.00
	Esri Production Mapping for ArcGIS GIS Server Workgroup Advanced Maximum Four Cores License	\$4,500.00
	Esri Production Mapping for ArcGIS GIS Server Workgroup Standard (Windows) Maximum Four Cores License	\$4,500.00
3	Esri Production Mapping for ArcGIS GIS Server - Maintenance Prices	
	Esri Production Mapping for ArcGIS GIS Server Advanced (Windows) Up to Four Cores Maintenance	\$2,500.00
	Esri Production Mapping for ArcGIS GIS Server Advanced (Windows) Additional Core Maintenance	\$625.00

	Esri Production Mapping for ArcGIS GIS Server Standard (Windows) Up to Four Cores Maintenance	\$2,500.00
	Esri Production Mapping for ArcGIS GIS Server Standard (Windows) Additional Core Maintenance	\$625.00
	Esri Production Mapping for ArcGIS GIS Server Workgroup Advanced Maximum Four Cores License	\$1,250.00
	Esri Production Mapping for ArcGIS GIS Server Workgroup Standard (Windows) Up to Four Cores Maintenance	\$1,250.00
3	Esri Production Mapping for ArcGIS GIS Server - Term License Prices	
	Esri Production Mapping for ArcGIS GIS Server Advanced (Windows) Up to Four Cores 365 Day Term License	\$5,400.00
	Esri Production Mapping for ArcGIS GIS Server Advanced (Windows) Up to Four Cores 90 Day Term License	\$2,700.00
	Esri Production Mapping for ArcGIS GIS Server Advanced (Windows) Up to Four Cores 30 Day Term License	\$1,080.00
	Esri Production Mapping for ArcGIS GIS Server Advanced (Windows) Additional Core 365 Day Term License	\$1,350.00
	Esri Production Mapping for ArcGIS GIS Server Advanced (Windows) Additional Core 90 Day Term License	\$675.00
	Esri Production Mapping for ArcGIS GIS Server Advanced (Windows) Additional Core 30 Day Term License	\$270.00
	Esri Production Mapping for ArcGIS GIS Server Standard (Windows) Up to Four Cores 365 Day Term License	\$5,400.00
	Esri Production Mapping for ArcGIS GIS Server Standard (Windows) Up to Four Cores 90 Day Term License	\$2,700.00
	Esri Production Mapping for ArcGIS GIS Server Standard (Windows) Up to Four Cores 30 Day Term License	\$1,080.00
	Esri Production Mapping for ArcGIS GIS Server Standard (Windows) Additional Core 365 Day Term License	\$1,350.00
	Esri Production Mapping for ArcGIS GIS Server Standard (Windows) Additional Core 90 Day Term License	\$675.00
	Esri Production Mapping for ArcGIS GIS Server Standard (Windows) Additional Core 30 Day Term License	\$270.00
	Esri Production Mapping for ArcGIS GIS Server Workgroup Advanced Maximum Four Cores 365 Day Term License	\$2,700.00
	Esri Production Mapping for ArcGIS GIS Server Workgroup Advanced Maximum Four Cores 90 Day Term License	\$1,350.00
	Esri Production Mapping for ArcGIS GIS Server Workgroup Advanced Maximum Four Cores 30 Day Term License	\$540.00
	Esri Production Mapping for ArcGIS GIS Server Workgroup Standard Maximum Four Cores 365 Day Term License	\$2,700.00
	Esri Production Mapping for ArcGIS GIS Server Workgroup Standard Maximum Four Cores 90 Day Term License	\$1,350.00
	Esri Production Mapping for ArcGIS GIS Server Workgroup Standard Maximum Four Cores 30 Day Term License	\$540.00
3	Esri Roads and Highways for ArcGIS GIS Server - Perpetual License Prices	
	Esri Roads and Highways for ArcGIS GIS Server Advanced (Windows) Up to Four Cores License	\$9,000.00
	Esri Roads and Highways for ArcGIS GIS Server Advanced (Windows) Additional Core License	\$2,250.00
	Esri Roads and Highways for ArcGIS GIS Server Standard (Windows) Up to Four Cores License	\$9,000.00
	Esri Roads and Highways for ArcGIS GIS Server Standard (Windows) Additional Core License	\$2,250.00

	Esri Roads and Highways for ArcGIS GIS Server Workgroup Advanced Maximum Four Cores License	\$4,500.00
	Esri Roads and Highways for ArcGIS GIS Server Workgroup Standard Maximum Four Cores License	\$4,500.00
3	Esri Roads and Highways for ArcGIS GIS Server - Maintenance Prices	
	Esri Roads and Highways for ArcGIS GIS Server Advanced (Windows) Additional Core Maintenance	\$625.00
	Esri Roads and Highways for ArcGIS GIS Server Advanced (Windows) Up to Four Cores Maintenance	\$2,500.00
	Esri Roads and Highways for ArcGIS GIS Server Standard (Windows) Additional Core Maintenance	\$625.00
	Esri Roads and Highways for ArcGIS GIS Server Standard (Windows) Up to Four Cores Maintenance	\$2,500.00
	Esri Roads and Highways for ArcGIS GIS Server Workgroup Advanced Up to Four Cores Maintenance	\$1,250.00
	Esri Roads and Highways for ArcGIS GIS Server Workgroup Standard Up to Four Cores Maintenance	\$1,250.00
3	Esri Roads and Highways for ArcGIS GIS Server - Term License Prices	
	Esri Roads and Highways for ArcGIS GIS Server Advanced (Windows) Up to Four Cores 365 Day Term License	\$5,400.00
	Esri Roads and Highways for ArcGIS GIS Server Advanced (Windows) Up to Four Cores 90 Day Term License	\$2,700.00
	Esri Roads and Highways for ArcGIS GIS Server Advanced (Windows) Up to Four Cores 30 Day Term License	\$1,080.00
	Esri Roads and Highways for ArcGIS GIS Server Advanced (Windows) Additional Core 365 Day Term License	\$1,350.00
	Esri Roads and Highways for ArcGIS GIS Server Advanced (Windows) Additional Core 90 Day Term License	\$675.00
	Esri Roads and Highways for ArcGIS GIS Server Advanced (Windows) Additional Core 30 Day Term License	\$270.00
	Esri Roads and Highways for ArcGIS GIS Server Standard (Windows) Up to Four Cores 365 Day Term License	\$5,400.00
	Esri Roads and Highways for ArcGIS GIS Server Standard (Windows) Up to Four Cores 90 Day Term License	\$2,700.00
	Esri Roads and Highways for ArcGIS GIS Server Standard (Windows) Up to Four Cores 30 Day Term License	\$1,080.00
	Esri Roads and Highways for ArcGIS GIS Server Standard (Windows) Additional Core 365 Day Term License	\$1,350.00
	Esri Roads and Highways for ArcGIS GIS Server Standard (Windows) Additional Core 90 Day Term License	\$675.00
	Esri Roads and Highways for ArcGIS GIS Server Standard (Windows) Additional Core 30 Day Term License	\$270.00
	Esri Roads and Highways for ArcGIS GIS Server Workgroup Advanced Maximum Four Cores 365 Day Term License	\$2,700.00
	Esri Roads and Highways for ArcGIS GIS Server Workgroup Advanced Maximum Four Cores 90 Day Term License	\$1,350.00
	Esri Roads and Highways for ArcGIS GIS Server Workgroup Advanced Maximum Four Cores 30 Day Term License	\$540.00
	Esri Roads and Highways for ArcGIS GIS Server Workgroup Standard Maximum Four Cores 365 Day Term License	\$2,700.00

	Esri Roads and Highways for ArcGIS GIS Server Workgroup Standard Maximum Four Cores 90 Day Term License	\$1,350.00
	Esri Roads and Highways for ArcGIS GIS Server Workgroup Standard Maximum Four Cores 30 Day Term License	\$540.00
3	Esri Roads and Highways Roadway Reporter or ArcGIS GIS Server - Perpetual License Prices	
	Esri Roads and Highways Roadway Reporter for ArcGIS GIS Server Up to 50 Users License	\$18,000.00
	Esri Roads and Highways Roadway Reporter for ArcGIS GIS Server Up to 250 Users License	\$36,000.00
	Esri Roads and Highways Roadway Reporter for ArcGIS GIS Server Up to 500 Users License	\$54,000.00
3	Esri Roads and Highways Roadway Reporter or ArcGIS GIS Server - Maintenance License Prices	
	Esri Roads and Highways Roadway Reporter for ArcGIS GIS Server Up to 50 Users License Maintenance	\$5,000.00
	Esri Roads and Highways Roadway Reporter for ArcGIS GIS Server Up to 250 Users License Maintenance	\$10,000.00
	Esri Roads and Highways Roadway Reporter for ArcGIS GIS Server Up to 500 Users License Maintenance	\$15,000.00
3	Esri Roads and Highways Roadway Reporter or ArcGIS GIS Server - Term License Prices	
	Esri Roads and Highways Roadway Reporter for ArcGIS GIS Server Up to 50 Users Term License	\$10,800.00
	Esri Roads and Highways Roadway Reporter for ArcGIS GIS Server Up to 250 Users Term License	\$21,600.00
	Esri Roads and Highways Roadway Reporter for ArcGIS GIS Server Up to 500 Users Term License	\$32,400.00
3	ArcGIS Enterprise Server Upgrades - Perpetual License Prices	
3	ArcGIS Enterprise from ArcGIS Enterprise	
	ArcGIS Enterprise Advanced (Windows) Up to Four Cores Upgrade from ArcGIS Enterprise Workgroup Standard Up to Four Cores	\$27,000.00
	ArcGIS Enterprise Advanced (Windows) Up to Four Cores Upgrade from ArcGIS Enterprise Workgroup Advanced Up to Four Cores	\$18,000.00
	ArcGIS Enterprise Advanced (Windows) Up to Four Cores Upgrade from ArcGIS Enterprise Standard	\$18,000.00
	ArcGIS Enterprise Advanced (Windows) Up to Four Cores Upgrade from ArcGIS Enterprise Workgroup Standard Up to Two Cores	\$31,500.00
	ArcGIS Enterprise Advanced (Windows) Up to Four Cores Upgrade from ArcGIS Enterprise Workgroup Advanced Up to Two Cores	\$27,000.00
	ArcGIS Enterprise Standard (Windows) Up to Four Cores Upgrade from ArcGIS Enterprise Workgroup Standard Up to Four Cores	\$9,000.00
	ArcGIS Enterprise Standard (Windows) Up to Four Cores Upgrade from ArcGIS Enterprise Workgroup Standard Up to Two Cores	\$13,500.00
	ArcGIS Enterprise Standard (Windows) Up to Four Cores Upgrade from ArcGIS Enterprise Workgroup Advanced Up to Two Cores	\$9,000.00
	ArcGIS Enterprise Workgroup Advanced Up to Two Cores Upgrade from ArcGIS Enterprise Workgroup Standard Up to Two Cores	\$4,500.00
3	ArcGIS Enterprise from ArcGIS GIS Server - Perpetual License Prices	
	ArcGIS Enterprise Advanced (Windows) Up to Four Cores Upgrade from ArcGIS GIS Server Basic	\$27,000.00
	ArcGIS Enterprise Advanced (Windows) Up to Four Cores Upgrade from ArcGIS GIS Server Workgroup Basic Up to Four Cores	\$31,500.00
	ArcGIS Enterprise Standard (Windows) Up to Four Cores Upgrade from ArcGIS GIS Server Workgroup Basic Up to Four Cores	\$13,500.00
	ArcGIS Enterprise Standard (Windows) Up to Four Cores Upgrade from ArcGIS GIS Server Basic	\$9,000.00
	ArcGIS Enterprise Workgroup Advanced Four Cores Upgrade from ArcGIS GIS Server Workgroup Basic Four Cores	\$13,500.00

	ArcGIS Enterprise Workgroup Standard Four Cores Upgrade from ArcGIS GIS Server Workgroup Basic Four Cores	\$4,500.00
3	ArcGIS GIS Server from ArcGIS Server Upgrades - Perpetual License Prices	
	ArcGIS GIS Server Advanced (Windows) Up to Four Cores Upgrade from ArcGIS GIS Server Standard	\$18,000.00
	ArcGIS GIS Server Advanced (Windows) Additional Cores Upgrade from ArcGIS GIS Server Standard	\$4,500.00
	ArcGIS GIS Server Advanced (Windows) Up to Four Cores Upgrade from ArcGIS GIS Server Basic	\$27,000.00
	ArcGIS GIS Server Advanced (Windows) Additional Cores Upgrade from ArcGIS GIS Server Basic	\$6,750.00
	ArcGIS GIS Server Standard (Windows) Up to Four Cores Upgrade from ArcGIS GIS Server Basic	\$9,000.00
	ArcGIS GIS Server Standard (Windows) Additional Cores Upgrade from ArcGIS GIS Server Basic	\$2,250.00
	ArcGIS GIS Server Standard (Windows) Up to Four Cores Upgrade from ArcGIS GIS Server Workgroup Advanced Up to Two Cores	\$9,000.00
	ArcGIS GIS Server Advanced (Windows) Up to Four Cores Upgrade from ArcGIS GIS Server Workgroup Advanced Up to Two Cores	\$27,000.00
	ArcGIS GIS Server Advanced (Windows) Up to Four Cores Upgrade from ArcGIS GIS Server Workgroup Advanced Up to Four Cores	\$18,000.00
	ArcGIS GIS Server Workgroup Advanced Additional Cores Upgrade from ArcGIS GIS Server Workgroup Standard	\$2,250.00
	ArcGIS GIS Server Workgroup Advanced Up to Two Cores Upgrade from ArcGIS GIS Server Workgroup Standard	\$4,500.00
	ArcGIS GIS Server Standard (Windows) Up to Four Cores Upgrade from ArcGIS GIS Server Workgroup Standard Up to Two Cores	\$13,500.00
	ArcGIS GIS Server Advanced (Windows) Up to Four Cores Upgrade from ArcGIS GIS Server Workgroup Standard Up to Two Cores	\$31,500.00
	ArcGIS GIS Server Standard (Windows) Up to Four Cores Upgrade from ArcGIS GIS Server Workgroup Standard Up to Four Cores	\$9,000.00
	ArcGIS GIS Server Advanced (Windows) Up to Four Cores Upgrade from ArcGIS GIS Server Workgroup Standard Up to Four Cores	\$27,000.00
	ArcGIS GIS Server Basic (Windows) Up to Four Cores Upgrade from ArcGIS GIS Server Workgroup Basic Up to Four Cores	\$4,500.00
	ArcGIS GIS Server Standard (Windows) Up to Four Cores Upgrade from ArcGIS GIS Server Workgroup Basic Up to Four Cores	\$13,500.00
	ArcGIS GIS Server Advanced (Windows) Up to Four Cores Upgrade from ArcGIS GIS Server Workgroup Basic Up to Four Cores	\$31,500.00
	ArcGIS GIS Server Workgroup Standard Four Cores Upgrade from ArcGIS GIS Server Workgroup Basic	\$4,500.00
	ArcGIS GIS Server Workgroup Advanced Four Cores Upgrade from ArcGIS GIS Server Workgroup Basic	\$13,500.00
Optional Servers		
4	ArcGIS GeoAnalytics Server - Perpetual License Prices	
	ArcGIS GeoAnalytics Server (Windows) Up to Four Cores License	\$18,000.00
	ArcGIS GeoAnalytics Server (Windows) Additional Core (up to 32 per server) License	\$4,500.00
	ArcGIS GeoAnalytics Server (Windows) Additional Core (more than 32 per Server) License	\$2,250.00
	ArcGIS GeoAnalytics Server Workgroup Up to Four Cores License	\$9,000.00
4	ArcGIS GeoAnalytics Server - Maintenance Prices	
	ArcGIS GeoAnalytics Server Up to Four Cores Maintenance	\$5,000.00
	ArcGIS GeoAnalytics Server Additional Core (up to 32 per server) Maintenance	\$1,250.00

	ArcGIS GeoAnalytics Server Additional Core (more than 32 per Server) Maintenance	\$625.00
	ArcGIS GeoAnalytics Server Workgroup Up to Four Cores Maintenance	\$2,500.00
4	ArcGIS GeoAnalytics Server - Term License Prices	
	ArcGIS GeoAnalytics Server (Windows) Up to Four Cores 365 Day Term License	\$10,800.00
	ArcGIS GeoAnalytics Server (Windows) Up to Four Cores 90 Day Term License	\$5,400.00
	ArcGIS GeoAnalytics Server (Windows) Up to Four Cores 30 Day Term License	\$2,070.00
	ArcGIS GeoAnalytics Server (Windows) Additional Core (up to 32 per server) 365 Day Term License	\$2,700.00
	ArcGIS GeoAnalytics Server (Windows) Additional Core (up to 32 per server) 90 Day Term License	\$1,350.00
	ArcGIS GeoAnalytics Server (Windows) Additional Core (up to 32 per server) 30 Day Term License	\$518.00
	ArcGIS GeoAnalytics Server (Windows) Additional Core (more than 32 per Server) 365 Day Term License	\$1,350.00
	ArcGIS GeoAnalytics Server (Windows) Additional Core (more than 32 per Server) 90 Day Term License	\$675.00
	ArcGIS GeoAnalytics Server (Windows) Additional Core (more than 32 per Server) 30 Day Term License	\$259.00
	ArcGIS GeoAnalytics Server Workgroup Up to Four Cores 365 Day Term License	\$5,400.00
	ArcGIS GeoAnalytics Server Workgroup Up to Four Cores 90 Day Term License	\$2,700.00
	ArcGIS GeoAnalytics Server Workgroup Up to Four Cores 30 Day Term License	\$1,080.00
4	ArcGIS GeoEvent Server - Perpetual License Prices	
	ArcGIS GeoEvent Server (Windows) Up to Four Cores License	\$18,000.00
	ArcGIS GeoEvent Server (Windows) Additional Core (up to 32 per server) License	\$4,500.00
	ArcGIS GeoEvent Server (Windows) Additional Core (more than 32 per Server) License	\$2,250.00
	ArcGIS GeoEvent Server Workgroup Up to Four Cores License	\$9,000.00
4	ArcGIS GeoEvent Server - Maintenance Prices	
	ArcGIS GeoEvent Server Up to Four Cores Maintenance	\$5,000.00
	ArcGIS GeoEvent Server Additional Core (up to 32 per server) Maintenance	\$1,250.00
	ArcGIS GeoEvent Server Additional Core (more than 32 per Server) Maintenance	\$625.00
	ArcGIS GeoEvent Server Workgroup Up to Four Cores Maintenance	\$2,500.00
4	ArcGIS GeoEvent Server - Term Prices	
	ArcGIS GeoEvent Server (Windows) Up to Four Cores 365 Day Term License	\$10,800.00
	ArcGIS GeoEvent Server (Windows) Up to Four Cores 90 Day Term License	\$5,400.00
	ArcGIS GeoEvent Server (Windows) Up to Four Cores 30 Day Term License	\$2,070.00
	ArcGIS GeoEvent Server (Windows) Additional Core (up to 32 per server) 365 Day Term License	\$2,700.00
	ArcGIS GeoEvent Server (Windows) Additional Core (up to 32 per server) 90 Day Term License	\$1,350.00
	ArcGIS GeoEvent Server (Windows) Additional Core (up to 32 per server) 30 Day Term License	\$518.00
	ArcGIS GeoEvent Server (Windows) Additional Core (more than 32 per Server) 365 Day Term License	\$1,350.00
	ArcGIS GeoEvent Server (Windows) Additional Core (more than 32 per Server) 90 Day Term License	\$675.00
	ArcGIS GeoEvent Server (Windows) Additional Core (more than 32 per Server) 30 Day Term License	\$259.00
	ArcGIS GeoEvent Server Workgroup Up to Four Cores 365 Day Term License	\$5,400.00
	ArcGIS GeoEvent Server Workgroup Up to Four Cores 90 Day Term License	\$2,700.00
	ArcGIS GeoEvent Server Workgroup Up to Four Cores 30 Day Term License	\$1,080.00
4	ArcGIS Image Server - Perpetual License Prices	
	ArcGIS Image Server (Windows) Up to Four Cores License	\$18,000.00

	ArcGIS Image Server (Windows) Additional Core (up to 32 per server) License	\$4,500.00
	ArcGIS Image Server (Windows) Additional Core (more than 32 per Server) License	\$2,250.00
	ArcGIS Image Server Workgroup Up to Four Cores License	\$9,000.00
4	ArcGIS Image Server - Maintenance Prices	
	ArcGIS Image Server Up to Four Cores Maintenance	\$5,000.00
	ArcGIS Image Server Additional Core (up to 32 per server) Maintenance	\$1,250.00
	ArcGIS Image Server Additional Core (more than 32 per Server) Maintenance	\$625.00
	ArcGIS Image Server Workgroup Up to Four Cores Maintenance	\$1,250.00
4	ArcGIS Image Server - Term License Prices	
	ArcGIS Image Server (Windows) Up to Four Cores 365 Day Term License	\$10,800.00
	ArcGIS Image Server (Windows) Up to Four Cores 90 Day Term License	\$5,400.00
	ArcGIS Image Server (Windows) Up to Four Cores 30 Day Term License	\$2,070.00
	ArcGIS Image Server (Windows) Additional Core (up to 32 per server) 365 Day Term License	\$2,700.00
	ArcGIS Image Server (Windows) Additional Core (up to 32 per server) 90 Day Term License	\$1,350.00
	ArcGIS Image Server (Windows) Additional Core (up to 32 per server) 30 Day Term License	\$518.00
	ArcGIS Image Server (Windows) Additional Core (more than 32 per Server) 365 Day Term License	\$1,350.00
	ArcGIS Image Server (Windows) Additional Core (more than 32 per Server) 90 Day Term License	\$675.00
	ArcGIS Image Server (Windows) Additional Core (more than 32 per Server) 30 Day Term License	\$259.00
	ArcGIS Image Server Workgroup Up to Four Cores 365 Day Term License	\$5,400.00
	ArcGIS Image Server Workgroup Up to Four Cores 90 Day Term License	\$2,700.00
	ArcGIS Image Server Workgroup Up to Four Cores 30 Day Term License	\$1,080.00
Staging Server Prices		
5	ArcGIS Enterprise - Staging Perpetual License Prices	
	ArcGIS Enterprise Advanced (Windows) Up to Four Cores Staging Server License	\$19,732.00
	ArcGIS Enterprise Standard (Windows) Up to Four Cores Staging Server License	\$9,866.00
5	ArcGIS Enterprise - Staging Maintenance Prices	
	ArcGIS Enterprise Advanced Up to Four Cores Staging Server Maintenance	\$5,000.00
	ArcGIS Enterprise Standard Up to Four Cores Staging Server Maintenance	\$2,500.00
5	ArcGIS Enterprise - Staging Term License Prices	
	ArcGIS Enterprise Advanced (Windows) Up to Four Cores Staging Server 365 Day Term License	\$11,995.00
	ArcGIS Enterprise Standard (Windows) Up to Four Cores Staging Server 365 Day Term License	\$5,998.00
5	ArcGIS GIS Server - Staging Perpetual License Prices	
	ArcGIS GIS Server Advanced (Windows) Up to Four Cores Staging Server License	\$19,929.00
	ArcGIS GIS Server Advanced (Windows) Additional Core Staging Server License	\$4,933.00
	ArcGIS GIS Server Standard (Windows) Up to Four Cores Staging Server License	\$9,866.00
	ArcGIS GIS Server Standard (Windows) Additional Core Staging Server License	\$2,466.00
	ArcGIS GIS Server Basic (Windows) Up to Four Cores Staging Server License	\$4,933.00
	ArcGIS GIS Server Basic (Windows) Additional Core Staging Server License	\$1,233.00
5	ArcGIS Enterprise - Staging Maintenance Prices	
	ArcGIS GIS Server Advanced Up to Four Cores Staging Server Maintenance	\$5,000.00
	ArcGIS GIS Server Advanced Additional Cores Staging Server Maintenance	\$1,250.00
	ArcGIS GIS Server Standard Up to Four Cores Staging Server Maintenance	\$2,500.00
	ArcGIS GIS Server Standard Additional Cores Staging Server Maintenance	\$625.00
	ArcGIS GIS Server Basic Up to Four Cores Staging Server Maintenance	\$1,500.00
	ArcGIS GIS Server Basic Additional Cores Staging Server Maintenance	\$375.00
5	ArcGIS GIS Server - Staging Term License Prices	
	ArcGIS GIS Server Advanced (Windows) Up to Four Cores Staging Server 365 Day Term License	\$11,995.00
	ArcGIS GIS Server Advanced (Windows) Up to Four Cores Staging Server 90 Day Term License	\$5,998.00

	ArcGIS GIS Server Advanced (Windows) Up to Four Cores Staging Server 30 Day Term License	\$2,349.00
	ArcGIS GIS Server Standard (Windows) Up to Four Cores Staging Server 365 Day Term License	\$5,998.00
	ArcGIS GIS Server Standard (Windows) Up to Four Cores Staging Server 90 Day Term License	\$2,999.00
	ArcGIS GIS Server Standard (Windows) Up to Four Cores Staging Server 30 Day Term License	\$1,150.00
	ArcGIS GIS Server Basic (Windows) Up to Four Cores Staging Server 365 Day Term License	\$2,999.00
	ArcGIS GIS Server Basic (Windows) Up to Four Cores Staging Server 90 Day Term License	\$1,499.00
	ArcGIS GIS Server Basic (Windows) Up to Four Cores Staging Server 30 Day Term License	\$600.00
	ArcGIS GIS Server Advanced (Windows) Additional Core Staging Server 365 Day Term License	\$2,999.00
	ArcGIS GIS Server Advanced (Windows) Additional Core Staging Server 90 Day Term License	\$1,499.00
	ArcGIS GIS Server Advanced (Windows) Additional Core Staging Server 30 Day Term License	\$587.00
	ArcGIS GIS Server Standard (Windows) Additional Core Staging Server 365 Day Term License	\$1,499.00
	ArcGIS GIS Server Standard (Windows) Additional Core Staging Server 90 Day Term License	\$750.00
	ArcGIS GIS Server Standard (Windows) Additional Core Staging Server 30 Day Term License	\$287.00
	ArcGIS GIS Server Basic (Windows) Additional Core Staging Server 365 Day Term License	\$750.00
	ArcGIS GIS Server Basic (Windows) Additional Core Staging Server 90 Day Term License	\$375.00
	ArcGIS GIS Server Basic (Windows) Additional Core Staging Server 30 Day Term License	\$150.00
Staging ArcGIS GIS Server Extensions		
5	ArcGIS Data Interoperability for ArcGIS GIS Server - Staging Perpetual License Prices	
	ArcGIS Data Interoperability for ArcGIS GIS Server Advanced (Windows) Up to Four Cores Staging Server License	\$4,933.00
	ArcGIS Data Interoperability for ArcGIS GIS Server Advanced (Windows) Additional Core Staging Server License	\$1,233.00
	ArcGIS Data Interoperability for ArcGIS GIS Server Standard (Windows) Up to Four Cores Staging Server License	\$4,933.00
	ArcGIS Data Interoperability for ArcGIS GIS Server Standard (Windows) Additional Core Staging Server License	\$1,233.00
5	ArcGIS Data Interoperability for ArcGIS GIS Server - Staging Maintenance Prices	
	ArcGIS Data Interoperability for ArcGIS GIS Server Advanced (Windows) Up to Four Cores Staging Server Maintenance	\$1,250.00
	ArcGIS Data Interoperability for ArcGIS GIS Server Advanced Additional Core Staging Server Maintenance	\$313.00
	ArcGIS Data Interoperability for ArcGIS GIS Server Standard (Windows) Up to Four Cores Staging Server Maintenance	\$1,250.00
	ArcGIS Data Interoperability for ArcGIS GIS Server Standard Additional Core Staging Server Maintenance	\$313.00
5	ArcGIS Data Interoperability for ArcGIS GIS Server - Staging Term License Prices	
	ArcGIS Data Interoperability for ArcGIS GIS Server Advanced (Windows) Up to Four Cores Staging Server 365 Day Term License	\$2,999.00
	ArcGIS Data Interoperability for ArcGIS GIS Server Advanced (Windows) Up to Four Cores Staging Server 90 Day Term License	\$1,499.00
	ArcGIS Data Interoperability for ArcGIS GIS Server Advanced (Windows) Up to Four Cores Staging Server 30 Day Term License	\$600.00
	ArcGIS Data Interoperability for ArcGIS GIS Server Advanced (Windows) Additional Core Staging Server 365 Day Term License	\$750.00
	ArcGIS Data Interoperability for ArcGIS GIS Server Advanced (Windows) Additional Core Staging Server 90 Day Term License	\$375.00
	ArcGIS Data Interoperability for ArcGIS GIS Server Advanced (Windows) Additional Core Staging Server 30 Day Term License	\$150.00

	ArcGIS Data Interoperability for ArcGIS GIS Server Standard (Windows) Up to Four Cores Staging Server 365 Day Term License	\$2,999.00
	ArcGIS Data Interoperability for ArcGIS GIS Server Standard (Windows) Up to Four Cores Staging Server 90 Day Term License	\$1,499.00
	ArcGIS Data Interoperability for ArcGIS GIS Server Standard (Windows) Up to Four Cores Staging Server 30 Day Term License	\$600.00
	ArcGIS Data Interoperability for ArcGIS GIS Server Standard (Windows) Additional Core Staging Server 365 Day Term License	\$750.00
	ArcGIS Data Interoperability for ArcGIS GIS Server Standard (Windows) Additional Core Staging Server 90 Day Term License	\$375.00
	ArcGIS Data Interoperability for ArcGIS GIS Server Standard (Windows) Additional Core Staging Server 30 Day Term License	\$150.00
5	ArcGIS Data Reviewer for ArcGIS GIS Server - Staging Perpetual License Prices	
	ArcGIS Data Reviewer for ArcGIS GIS Server Advanced (Windows) Up to Four Cores Staging Server License	\$4,933.00
	ArcGIS Data Reviewer for ArcGIS GIS Server Advanced (Windows) Additional Core Staging Server License	\$1,233.00
	ArcGIS Data Reviewer for ArcGIS GIS Server Standard (Windows) Up to Four Cores Staging Server License	\$4,933.00
	ArcGIS Data Reviewer for ArcGIS GIS Server Standard (Windows) Additional Core Staging Server License	\$1,233.00
5	ArcGIS Data Reviewer for ArcGIS GIS Server - Staging Maintenance Prices	
	ArcGIS Data Reviewer for ArcGIS GIS Server Advanced (Windows) Up to Four Cores Staging Server Maintenance	\$1,250.00
	ArcGIS Data Reviewer for ArcGIS GIS Server Advanced (Windows) Additional Core Staging Server Maintenance	\$313.00
	ArcGIS Data Reviewer for ArcGIS GIS Server Standard (Windows) Up to Four Cores Staging Server Maintenance	\$1,250.00
	ArcGIS Data Reviewer for ArcGIS GIS Server Standard (Windows) Additional Core Staging Server Maintenance	\$313.00
5	ArcGIS Data Reviewer for ArcGIS GIS Server - Staging Term License Prices	
	ArcGIS Data Reviewer for ArcGIS GIS Server Advanced (Windows) Up to Four Cores Staging Server 365 Day Term License	\$2,999.00
	ArcGIS Data Reviewer for ArcGIS GIS Server Advanced (Windows) Up to Four Cores Staging Server 90 Day Term License	\$1,499.00
	ArcGIS Data Reviewer for ArcGIS GIS Server Advanced (Windows) Up to Four Cores Staging Server 30 Day Term License	\$600.00
	ArcGIS Data Reviewer for ArcGIS GIS Server Advanced (Windows) Additional Core Staging Server 365 Day Term License	\$750.00
	ArcGIS Data Reviewer for ArcGIS GIS Server Advanced (Windows) Additional Core Staging Server 90 Day Term License	\$375.00
	ArcGIS Data Reviewer for ArcGIS GIS Server Advanced (Windows) Additional Core Staging Server 30 Day Term License	\$150.00
	ArcGIS Data Reviewer for ArcGIS GIS Server Standard (Windows) Up to Four Cores Staging Server 365 Day Term License	\$2,999.00
	ArcGIS Data Reviewer for ArcGIS GIS Server Standard (Windows) Up to Four Cores Staging Server 90 Day Term License	\$1,499.00
	ArcGIS Data Reviewer for ArcGIS GIS Server Standard (Windows) Up to Four Cores Staging Server 30 Day Term License	\$600.00

	ArcGIS Data Reviewer for ArcGIS GIS Server Standard (Windows) Additional Core Staging Server 365 Day Term License	\$750.00
	ArcGIS Data Reviewer for ArcGIS GIS Server Standard (Windows) Additional Core Staging Server 90 Day Term License	\$375.00
	ArcGIS Data Reviewer for ArcGIS GIS Server Standard (Windows) Additional Core Staging Server 30 Day Term License	\$150.00
5	ArcGIS Network Analyst for ArcGIS GIS Server - Staging Perpetual License Prices	
	ArcGIS Network Analyst for ArcGIS GIS Server Standard (Windows) Up to Four Cores Staging Server License	\$4,933.00
	ArcGIS Network Analyst for ArcGIS GIS Server Standard (Windows) Additional Core Staging Server License	\$1,233.00
5	ArcGIS Network Analyst for ArcGIS GIS Server - Staging Maintenance Prices	
	ArcGIS Network Analyst for ArcGIS GIS Server Standard Up to Four Cores Staging Server Maintenance	\$1,250.00
	ArcGIS Network Analyst for ArcGIS GIS Server Standard Additional Core Staging Server Maintenance	\$313.00
5	ArcGIS Network Analyst for ArcGIS GIS Server - Staging Term License Prices	
	ArcGIS Network Analyst for ArcGIS GIS Server Standard (Windows) Up to Four Cores Staging Server 365 Day Term License	\$2,999.00
	ArcGIS Network Analyst for ArcGIS GIS Server Standard (Windows) Up to Four Cores Staging Server 90 Day Term License	\$1,499.00
	ArcGIS Network Analyst for ArcGIS GIS Server Standard (Windows) Up to Four Cores Staging Server 30 Day Term License	\$600.00
	ArcGIS Network Analyst for ArcGIS GIS Server Standard (Windows) Additional Core Staging Server 365 Day Term License	\$750.00
	ArcGIS Network Analyst for ArcGIS GIS Server Standard (Windows) Additional Core Staging Server 90 Day Term License	\$375.00
	ArcGIS Network Analyst for ArcGIS GIS Server Standard (Windows) Additional Core Staging Server 30 Day Term License	\$150.00
5	ArcGIS Pipeline Referencing for ArcGIS GIS Server - Staging Perpetual License Prices	
	ArcGIS Pipeline Referencing for ArcGIS GIS Server Advanced (Windows) Up to Four Cores Staging Server License	\$4,998.00
	ArcGIS Pipeline Referencing for ArcGIS GIS Server Advanced (Windows) Additional Core Staging Server License	\$1,250.00
	ArcGIS Pipeline Referencing for ArcGIS GIS Server Standard (Windows) Up to Four Cores Staging Server License	\$4,998.00
	ArcGIS Pipeline Referencing for ArcGIS GIS Server Standard (Windows) Additional Core Staging Server License	\$1,250.00
5	ArcGIS Pipeline Referencing for ArcGIS GIS Server - Staging Maintenance Prices	
	ArcGIS Pipeline Referencing for ArcGIS GIS Server Advanced (Windows) Up to Four Cores Staging Server Maintenance	\$1,250.00
	ArcGIS Pipeline Referencing for ArcGIS GIS Server Advanced (Windows) Additional Core Staging Server Maintenance	\$313.00
	ArcGIS Pipeline Referencing for ArcGIS GIS Server Standard (Windows) Up to Four Cores Staging Server Maintenance	\$1,250.00
	ArcGIS Pipeline Referencing for ArcGIS GIS Server Standard (Windows) Additional Core Staging Server Maintenance	\$313.00
5	ArcGIS Pipeline Referencing for ArcGIS GIS Server - Staging Term License Prices	

	ArcGIS Pipeline Referencing for ArcGIS GIS Server Advanced (Windows) Up to Four Cores Staging Server 365 Day Term License	\$2,999.00
	ArcGIS Pipeline Referencing for ArcGIS GIS Server Advanced (Windows) Up to Four Cores Staging Server 90 Day Term License	\$1,499.00
	ArcGIS Pipeline Referencing for ArcGIS GIS Server Advanced (Windows) Up to Four Cores Staging Server 30 Day Term License	\$600.00
	ArcGIS Pipeline Referencing for ArcGIS GIS Server Advanced (Windows) Additional Core Staging Server 365 Day Term License	\$750.00
	ArcGIS Pipeline Referencing for ArcGIS GIS Server Advanced (Windows) Additional Core Staging Server 90 Day Term License	\$375.00
	ArcGIS Pipeline Referencing for ArcGIS GIS Server Advanced (Windows) Additional Core Staging Server 30 Day Term License	\$150.00
	ArcGIS Pipeline Referencing for ArcGIS GIS Server Standard (Windows) Up to Four Cores Staging Server 365 Day Term License	\$2,999.00
	ArcGIS Pipeline Referencing for ArcGIS GIS Server Standard (Windows) Up to Four Cores Staging Server 90 Day Term License	\$1,499.00
	ArcGIS Pipeline Referencing for ArcGIS GIS Server Standard (Windows) Up to Four Cores Staging Server 30 Day Term License	\$600.00
	ArcGIS Pipeline Referencing for ArcGIS GIS Server Standard (Windows) Additional Core Staging Server 365 Day Term License	\$750.00
	ArcGIS Pipeline Referencing for ArcGIS GIS Server Standard (Windows) Additional Core Staging Server 90 Day Term License	\$375.00
	ArcGIS Pipeline Referencing for ArcGIS GIS Server Standard (Windows) Additional Core Staging Server 30 Day Term License	\$150.00
5	ArcGIS Workflow Manager for ArcGIS GIS Server - Staging Perpetual License Prices	
	ArcGIS Workflow Manager for ArcGIS GIS Server Advanced (Windows) Up to Four Cores Staging Server License	\$4,933.00
	ArcGIS Workflow Manager for ArcGIS GIS Server Advanced (Windows) Additional Core Staging License	\$1,233.00
	ArcGIS Workflow Manager for ArcGIS GIS Server Standard (Windows) Up to Four Cores Staging Server License	\$4,933.00
	ArcGIS Workflow Manager for ArcGIS GIS Server Standard (Windows) Additional Core Staging License	\$1,233.00
5	ArcGIS Workflow Manager for ArcGIS GIS Server - Staging Maintenance Prices	
	ArcGIS Workflow Manager for ArcGIS GIS Server Advanced Up to Four Cores Staging Server Maintenance	\$1,250.00
	ArcGIS Workflow Manager for ArcGIS GIS Server Advanced Additional Core Staging Maintenance	\$313.00
	ArcGIS Workflow Manager for ArcGIS GIS Server Standard Up to Four Cores Staging Server Maintenance	\$1,250.00
	ArcGIS Workflow Manager for ArcGIS GIS Server Standard Additional Core Staging Maintenance	\$313.00
5	ArcGIS Workflow Manager for ArcGIS GIS Server - Staging Term License Prices	
	ArcGIS Workflow Manager for ArcGIS GIS Server Advanced (Windows) Up to Four Cores Staging Server 365 Day Term License	\$2,999.00
	ArcGIS Workflow Manager for ArcGIS GIS Server Advanced (Windows) Up to Four Cores Staging Server 90 Day Term License	\$1,499.00
	ArcGIS Workflow Manager for ArcGIS GIS Server Advanced (Windows) Up to Four Cores Staging Server 30 Day Term License	\$600.00
	ArcGIS Workflow Manager for ArcGIS GIS Server Advanced (Windows) Additional Core Staging Server 365 Day Term License	\$750.00

	ArcGIS Workflow Manager for ArcGIS GIS Server Advanced (Windows) Additional Core Staging Server 90 Day Term License	\$375.00
	ArcGIS Workflow Manager for ArcGIS GIS Server Advanced (Windows) Additional Core Staging Server 30 Day Term License	\$150.00
	ArcGIS Workflow Manager for ArcGIS GIS Server Standard (Windows) Additional Core Staging Server 365 Day Term License	\$750.00
	ArcGIS Workflow Manager for ArcGIS GIS Server Standard (Windows) Additional Core Staging Server 90 Day Term License	\$375.00
	ArcGIS Workflow Manager for ArcGIS GIS Server Standard (Windows) Additional Core Staging Server 30 Day Term License	\$150.00
	ArcGIS Workflow Manager for ArcGIS GIS Server Standard (Windows) Up to Four Cores Staging Server 365 Day Term License	\$2,999.00
	ArcGIS Workflow Manager for ArcGIS GIS Server Standard (Windows) Up to Four Cores Staging Server 90 Day Term License	\$1,499.00
	ArcGIS Workflow Manager for ArcGIS GIS Server Standard (Windows) Up to Four Cores Staging Server 30 Day Term License	\$600.00
5	ArcGIS for Maritime for ArcGIS GIS Server - Staging Perpetual License Prices	
	ArcGIS for Maritime for ArcGIS GIS Server Advanced (Windows) Up to Four Cores Staging Server License	\$4,933.00
	ArcGIS for Maritime for ArcGIS GIS Server Advanced (Windows) Additional Core Staging Server License	\$1,233.00
	ArcGIS for Maritime for ArcGIS GIS Server Standard (Windows) Up to Four Cores Staging Server License	\$4,933.00
	ArcGIS for Maritime for ArcGIS GIS Server Standard (Windows) Additional Core Staging Server License	\$1,233.00
5	ArcGIS for Maritime for ArcGIS GIS Server - Staging Maintenance Prices	
	ArcGIS for Maritime for ArcGIS GIS Server Advanced (Windows) Up to Four Cores Staging Server Maintenance	\$1,250.00
	ArcGIS for Maritime for ArcGIS GIS Server Advanced (Windows) Additional Core Staging Server Maintenance	\$313.00
	ArcGIS for Maritime for ArcGIS GIS Server Standard (Windows) Up to Four Cores Staging Server Maintenance	\$1,250.00
	ArcGIS for Maritime for ArcGIS GIS Server Standard (Windows) Additional Core Staging Server Maintenance	\$313.00
5	ArcGIS for Maritime for ArcGIS GIS Server - Staging Term License Prices	
	ArcGIS for Maritime for ArcGIS GIS Server Advanced (Windows) Up to Four Cores Staging Server 365 Day Term License	\$2,999.00
	ArcGIS for Maritime for ArcGIS GIS Server Advanced (Windows) Up to Four Cores Staging Server 90 Day Term License	\$1,499.00
	ArcGIS for Maritime for ArcGIS GIS Server Advanced (Windows) Up to Four Cores Staging Server 30 Day Term License	\$600.00
	ArcGIS for Maritime for ArcGIS GIS Server Advanced (Windows) Additional Core Staging Server 365 Day Term License	\$750.00
	ArcGIS for Maritime for ArcGIS GIS Server Advanced (Windows) Additional Core Staging Server 90 Day Term License	\$375.00
	ArcGIS for Maritime for ArcGIS GIS Server Advanced (Windows) Additional Core Staging Server 30 Day Term License	\$150.00
	ArcGIS for Maritime for ArcGIS GIS Server Standard (Windows) Up to Four Cores Staging Server 365 Day Term License	\$2,999.00

	ArcGIS for Maritime for ArcGIS GIS Server Standard (Windows) Up to Four Cores Staging Server 90 Day Term License	\$1,499.00
	ArcGIS for Maritime for ArcGIS GIS Server Standard (Windows) Up to Four Cores Staging Server 30 Day Term License	\$600.00
	ArcGIS for Maritime for ArcGIS GIS Server Standard (Windows) Additional Core Staging Server 365 Day Term License	\$750.00
	ArcGIS for Maritime for ArcGIS GIS Server Standard (Windows) Additional Core Staging Server 90 Day Term License	\$375.00
	ArcGIS for Maritime for ArcGIS GIS Server Standard (Windows) Additional Core Staging Server 30 Day Term License	\$150.00
5	Esri Defense Mapping for ArcGIS GIS Server - Staging Perpetual License Prices	
	Esri Defense Mapping for ArcGIS GIS Server Advanced (Windows) Up to Four Cores Staging Server License	\$4,933.00
	Esri Defense Mapping for ArcGIS GIS Server Advanced (Windows) Additional Core Staging Server License	\$1,233.00
5	Esri Defense Mapping for ArcGIS GIS Server - Staging Maintenance Prices	
	Esri Defense Mapping for ArcGIS GIS Server Advanced (Windows) Additional Core Staging Server Maintenance	\$313.00
	Esri Defense Mapping for ArcGIS GIS Server Advanced (Windows) Up to Four Cores Staging Server Maintenance	\$1,250.00
5	ArcGIS Workflow Manager for ArcGIS GIS Server - Staging Term License Prices	
	Esri Defense Mapping for ArcGIS GIS Server Advanced (Windows) Up to Four Cores Staging Server 365 Day Term License	\$2,999.00
	Esri Defense Mapping for ArcGIS GIS Server Advanced (Windows) Up to Four Cores Staging Server 90 Day Term License	\$1,499.00
	Esri Defense Mapping for ArcGIS GIS Server Advanced (Windows) Up to Four Cores Staging Server 30 Day Term License	\$600.00
	Esri Defense Mapping for ArcGIS GIS Server Advanced (Windows) Additional Core Staging Server 365 Day Term License	\$750.00
	Esri Defense Mapping for ArcGIS GIS Server Advanced (Windows) Additional Core Staging Server 90 Day Term License	\$375.00
	Esri Defense Mapping for ArcGIS GIS Server Advanced (Windows) Additional Core Staging Server 30 Day Term License	\$150.00
5	Esri Production Mapping for ArcGIS GIS Server - Staging Perpetual License Prices	
	Esri Production Mapping for ArcGIS GIS Server Advanced (Windows) Up to Four Cores Staging Server License	\$4,933.00
	Esri Production Mapping for ArcGIS GIS Server Advanced (Windows) Additional Core Staging Server License	\$1,233.00
	Esri Production Mapping for ArcGIS GIS Server Standard (Windows) Up to Four Cores Staging Server License	\$4,933.00
	Esri Production Mapping for ArcGIS GIS Server Standard (Windows) Additional Core Staging Server License	\$1,233.00
5	Esri Production Mapping for ArcGIS GIS Server - Staging Maintenance Prices	
	Esri Production Mapping for ArcGIS GIS Server Advanced (Windows) Up to Four Cores Staging Server Maintenance	\$1,250.00
	Esri Production Mapping for ArcGIS GIS Server Advanced (Windows) Additional Core Staging Server Maintenance	\$313.00
	Esri Production Mapping for ArcGIS GIS Server Standard (Windows) Up to Four Cores Staging Server Maintenance	\$1,250.00

	Esri Production Mapping for ArcGIS GIS Server Standard (Windows) Additional Core Staging Server Maintenance	\$313.00
5	Esri Production Mapping for ArcGIS GIS Server - Staging Term License Prices	
	Esri Production Mapping for ArcGIS GIS Server Advanced (Windows) Up to Four Cores Staging Server 365 Day Term License	\$2,999.00
	Esri Production Mapping for ArcGIS GIS Server Advanced (Windows) Up to Four Cores Staging Server 90 Day Term License	\$1,499.00
	Esri Production Mapping for ArcGIS GIS Server Advanced (Windows) Up to Four Cores Staging Server 30 Day Term License	\$600.00
	Esri Production Mapping for ArcGIS GIS Server Advanced (Windows) Additional Core Staging Server 365 Day Term License	\$750.00
	Esri Production Mapping for ArcGIS GIS Server Advanced (Windows) Additional Core Staging Server 90 Day Term License	\$375.00
	Esri Production Mapping for ArcGIS GIS Server Advanced (Windows) Additional Core Staging Server 30 Day Term License	\$150.00
	Esri Production Mapping for ArcGIS GIS Server Standard (Windows) Up to Four Cores Staging Server 365 Day Term License	\$2,999.00
	Esri Production Mapping for ArcGIS GIS Server Standard (Windows) Up to Four Cores Staging Server 90 Day Term License	\$1,499.00
	Esri Production Mapping for ArcGIS GIS Server Standard (Windows) Up to Four Cores Staging Server 30 Day Term License	\$600.00
	Esri Production Mapping for ArcGIS GIS Server Standard (Windows) Additional Core Staging Server 365 Day Term License	\$750.00
	Esri Production Mapping for ArcGIS GIS Server Standard (Windows) Additional Core Staging Server 90 Day Term License	\$375.00
	Esri Production Mapping for ArcGIS GIS Server Standard (Windows) Additional Core Staging Server 30 Day Term License	\$150.00
5	Esri Roads and Highways for ArcGIS GIS Server - Staging Perpetual License Prices	
	Esri Roads and Highways for ArcGIS GIS Server Advanced (Windows) Up to Four Cores Staging Server License	\$4,933.00
	Esri Roads and Highways for ArcGIS GIS Server Advanced (Windows) Additional Core Staging Server License	\$1,233.00
	Esri Roads and Highways for ArcGIS GIS Server Standard (Windows) Up to Four Cores Staging Server License	\$4,933.00
	Esri Roads and Highways for ArcGIS GIS Server Standard (Windows) Additional Core Staging Server License	\$1,233.00
5	Esri Roads and Highways for ArcGIS GIS Server - Staging Maintenance Prices	
	Esri Roads and Highways for ArcGIS GIS Server Advanced (Windows) Additional Core Staging Server Maintenance	\$313.00
	Esri Roads and Highways for ArcGIS GIS Server Advanced (Windows) Up to Four Cores Staging Server Maintenance	\$1,250.00
	Esri Roads and Highways for ArcGIS GIS Server Standard (Windows) Additional Core Staging Server Maintenance	\$313.00
	Esri Roads and Highways for ArcGIS GIS Server Standard (Windows) Up to Four Cores Staging Server Maintenance	\$1,250.00
5	Esri Roads and Highways for ArcGIS GIS Server - Staging Term License Prices	
	Esri Roads and Highways for ArcGIS GIS Server Advanced (Windows) Up to Four Cores Staging Server 365 Day Term License	\$2,999.00

	Esri Roads and Highways for ArcGIS GIS Server Advanced (Windows) Up to Four Cores Staging Server 90 Day Term License	\$1,499.00
	Esri Roads and Highways for ArcGIS GIS Server Advanced (Windows) Up to Four Cores Staging Server 30 Day Term License	\$600.00
	Esri Roads and Highways for ArcGIS GIS Server Advanced (Windows) Additional Core Staging Server 365 Day Term License	\$750.00
	Esri Roads and Highways for ArcGIS GIS Server Advanced (Windows) Additional Core Staging Server 90 Day Term License	\$375.00
	Esri Roads and Highways for ArcGIS GIS Server Advanced (Windows) Additional Core Staging Server 30 Day Term License	\$150.00
	Esri Roads and Highways for ArcGIS GIS Server Standard (Windows) Up to Four Cores Staging Server 365 Day Term License	\$2,999.00
	Esri Roads and Highways for ArcGIS GIS Server Standard (Windows) Up to Four Cores Staging Server 90 Day Term License	\$1,499.00
	Esri Roads and Highways for ArcGIS GIS Server Standard (Windows) Up to Four Cores Staging Server 30 Day Term License	\$600.00
	Esri Roads and Highways for ArcGIS GIS Server Standard (Windows) Additional Core Staging Server 365 Day Term License	\$750.00
	Esri Roads and Highways for ArcGIS GIS Server Standard (Windows) Additional Core Staging Server 90 Day Term License	\$375.00
	Esri Roads and Highways for ArcGIS GIS Server Standard (Windows) Additional Core Staging Server 30 Day Term License	\$150.00
5	ArcGIS Enterprise Server from ArcGIS Enterprise Server Upgrades - Staging Server - Perpetual License Prices	
	ArcGIS Enterprise Advanced Staging Server (Windows) Up to Four Cores upgrade from ArcGIS Enterprise Standard Staging Server	\$9,996.00
5	ArcGIS Enterprise from ArcGIS GIS Server Upgrades - Staging Server - Perpetual License Prices	
	ArcGIS Enterprise Advanced Staging Server (Windows) Up to Four Cores Upgrade from ArcGIS GIS Server Basic Staging Server	\$14,994.00
	ArcGIS Enterprise Standard Staging Server (Windows) Up to Four Cores Upgrade from ArcGIS GIS Server Basic Staging Server	\$4,998.00
5	ArcGIS GIS Server from ArcGIS GIS Server - Staging Server - Perpetual License Prices	
	ArcGIS GIS Server Advanced Staging Server (Windows) Up to Four Cores Upgrade from ArcGIS GIS Server Standard Staging Server	\$8,323.00
	ArcGIS GIS Server Advanced Staging Server (Windows) Additional Cores Upgrade from ArcGIS GIS Server Standard Staging Server	\$2,081.00
	ArcGIS GIS Server Advanced Staging Server (Windows) Up to Four Cores Upgrade from ArcGIS GIS Server Basic Staging Server	\$12,486.00
	ArcGIS GIS Server Advanced Staging Server (Windows) Additional Cores Upgrade from ArcGIS GIS Server Basic Staging Server	\$3,121.00
	ArcGIS GIS Server Standard Staging Server (Windows) Up to Four Cores Upgrade from ArcGIS GIS Server Basic Staging Server	\$4,162.00
	ArcGIS GIS Server Standard Staging Server (Windows) Additional Cores Upgrade from ArcGIS GIS Server Basic Staging Server	\$1,040.00
Optional Servers - Staging Server Prices		
5	ArcGIS GeoAnalytics Server - Staging Perpetual License Prices	
	ArcGIS GeoAnalytics Server (Windows) Up to Four Cores Staging Server License	\$9,866.00
	ArcGIS GeoAnalytics Server (Windows) Additional Core (up to 32 per server) Staging Server License	\$2,466.00

	ArcGIS GeoAnalytics Server (Windows) Additional Core (more than 32 per Server) Staging Server License	\$1,233.00
5	ArcGIS GeoAnalytics Server - Staging Maintenance Prices	
	ArcGIS GeoAnalytics Server Up to Four Cores Staging Server Maintenance	\$2,500.00
	ArcGIS GeoAnalytics Server Additional Core (up to 32 per server) Staging Server Maintenance	\$625.00
	ArcGIS GeoAnalytics Server Additional Core (more than 32 per Server) Staging Server Maintenance	\$313.00
5	ArcGIS GeoAnalytics Server - Staging Term License Prices	
	ArcGIS GeoAnalytics Server (Windows) Up to Four Cores Staging Server 365 Day Term License	\$5,998.00
	ArcGIS GeoAnalytics Server (Windows) Up to Four Cores Staging Server 90 Day Term License	\$2,999.00
	ArcGIS GeoAnalytics Server (Windows) Up to Four Cores Staging Server 30 Day Term License	\$1,150.00
	ArcGIS GeoAnalytics Server (Windows) Additional Core (up to 32 per server) Staging Server 365 Day Term License	\$1,499.00
	ArcGIS GeoAnalytics Server (Windows) Additional Core (up to 32 per server) Staging Server 90 Day Term License	\$750.00
	ArcGIS GeoAnalytics Server (Windows) Additional Core (up to 32 per server) Staging Server 30 Day Term License	\$287.00
	ArcGIS GeoAnalytics Server (Windows) Additional Core (more than 32 per Server) Staging Server 365 Day Term License	\$750.00
	ArcGIS GeoAnalytics Server (Windows) Additional Core (more than 32 per Server) Staging Server 90 Day Term License	\$375.00
	ArcGIS GeoAnalytics Server (Windows) Additional Core (more than 32 per Server) Staging Server 30 Day Term License	\$143.00
5	ArcGIS GeoEvent Server - Staging Perpetual License Prices	
	ArcGIS GeoEvent Server (Windows) Up to Four Cores Staging Server License	\$9,866.00
	ArcGIS GeoEvent Server (Windows) Additional Core (up to 32 per server) Staging Server License	\$2,466.00
	ArcGIS GeoEvent Server (Windows) Additional Core (more than 32 per Server) Staging Server License	\$1,233.00
5	ArcGIS GeoEvent Server - Staging Maintenance Prices	
	ArcGIS GeoEvent Server Up to Four Cores Staging Server Maintenance	\$2,500.00
	ArcGIS GeoEvent Server Additional Core (up to 32 per server) Staging Server Maintenance	\$625.00
	ArcGIS GeoEvent Server Additional Core (more than 32 per Server) Staging Server Maintenance	\$313.00
5	ArcGIS GeoEvent Server - Staging Term License Prices	
	ArcGIS GeoEvent Server (Windows) Up to Four Cores Staging Server 365 Day Term License	\$5,998.00
	ArcGIS GeoEvent Server (Windows) Up to Four Cores Staging Server 90 Day Term License	\$2,999.00
	ArcGIS GeoEvent Server (Windows) Up to Four Cores Staging Server 30 Day Term License	\$1,150.00
	ArcGIS GeoEvent Server (Windows) Additional Core (up to 32 per server) Staging Server 365 Day Term License	\$1,499.00
	ArcGIS GeoEvent Server (Windows) Additional Core (up to 32 per server) Staging Server 90 Day Term License	\$750.00
	ArcGIS GeoEvent Server (Windows) Additional Core (up to 32 per server) Staging Server 30 Day Term License	\$287.00
	ArcGIS GeoEvent Server (Windows) Additional Core (more than 32 per Server) Staging Server 365 Day Term License	\$750.00
	ArcGIS GeoEvent Server (Windows) Additional Core (more than 32 per Server) Staging Server 90 Day Term License	\$375.00
	ArcGIS GeoEvent Server (Windows) Additional Core (more than 32 per Server) Staging Server 30 Day Term License	\$143.00

5	ArcGIS Image Server - Staging Perpetual License Prices	
	ArcGIS Image Server (Windows) Up to Four Cores Staging Server License	\$9,866.00
	ArcGIS Image Server (Windows) Additional Core (up to 32 per server) Staging Server License	\$2,466.00
	ArcGIS Image Server (Windows) Additional Core (more than 32 per Server) Staging Server License	\$1,233.00
5	ArcGIS Image Server - Staging Maintenance Prices	
	ArcGIS Image Server Up to Four Cores Staging Server Maintenance	\$2,500.00
	ArcGIS Image Server Additional Core (up to 32 per server) Staging Server Maintenance	\$625.00
	ArcGIS Image Server Additional Core (more than 32 per Server) Staging Server Maintenance	\$313.00
5	ArcGIS Image Server - Staging Term License Prices	
	ArcGIS Image Server (Windows) Up to Four Cores Staging Server 365 Day Term License	\$5,998.00
	ArcGIS Image Server (Windows) Up to Four Cores Staging Server 90 Day Term License	\$2,999.00
	ArcGIS Image Server (Windows) Up to Four Cores Staging Server 30 Day Term License	\$1,150.00
	ArcGIS Image Server (Windows) Additional Core (up to 32 per server) Staging Server 365 Day Term License	\$1,499.00
	ArcGIS Image Server (Windows) Additional Core (up to 32 per server) Staging Server 90 Day Term License	\$750.00
	ArcGIS Image Server (Windows) Additional Core (up to 32 per server) Staging Server 30 Day Term License	\$287.00
	ArcGIS Image Server (Windows) Additional Core (more than 32 per Server) Staging Server 365 Day Term License	\$750.00
	ArcGIS Image Server (Windows) Additional Core (more than 32 per Server) Staging Server 90 Day Term License	\$375.00
	ArcGIS Image Server (Windows) Additional Core (more than 32 per Server) Staging Server 30 Day Term License	\$143.00
Enterprise Named Users		
5	ArcGIS Enterprise Named Users - Perpetual License Prices	
	ArcGIS Enterprise Standard or Advanced Named User Level 1 Perpetual License	\$400.00
	ArcGIS Enterprise Standard or Advanced Named User Level 2 Perpetual License	\$2,000.00
	ArcGIS Enterprise Workgroup Standard Named User Level 2 Perpetual License	\$2,000.00
	ArcGIS Enterprise Standard or Advanced Named User Level 2 Perpetual License (Pre 10.5 Pricing)	\$2,000.00
5	ArcGIS Enterprise Named Users - Maintenance License Prices	
	ArcGIS Enterprise Named User Level 1 Perpetual License - Annual Maintenance	\$100.00
	ArcGIS Enterprise Named User Level 2 Perpetual License - Annual Maintenance	\$500.00
	ArcGIS Enterprise Standard or Advanced Named User Level 2 - Annual Maintenance (Pre 10.5 Pricing)	\$500.00
	ArcGIS Enterprise Workgroup Standard Named User Level 2 Maintenance	\$500.00
5	ArcGIS Enterprise Named Users - Term License Prices	
	ArcGIS Enterprise Named User Level 1 Term License	\$100.00
	ArcGIS Enterprise Named User Level 2 Term License	\$500.00
	ArcGIS Enterprise Workgroup Standard Named User Level 2 Term License	\$500.00
	ArcGIS Enterprise Standard or Advanced Named User Level 2 Term License (Pre 10.5 pricing)	\$500.00
5	Navigator for ArcGIS - Term and Perpetual License Prices	
	Navigator for ArcGIS (for use with ArcGIS Enterprise) - Single Use Perpetual License (minimum 5 license purchase)	\$200.00
	Navigator for ArcGIS (for use with ArcGIS Enterprise) - Annual Maintenance	\$50.00
	Navigator for ArcGIS - (for use with ArcGIS Enterprise) Single Use Term License (minimum 5 license purchase)	\$50.00
5	Drone2Map for ArcGIS - Term License Prices	
	Drone2Map (for use with ArcGIS Enterprise) Annual Individual Subscription	\$1,480.00

5	GeoPlanner for ArcGIS - Term and Perpetual License Prices	
	GeoPlanner for ArcGIS (for use with ArcGIS Enterprise) Single Use Term License	\$500.00
	GeoPlanner for ArcGIS (for use with ArcGIS Enterprise) Single Use - Perpetual License	\$2,000.00
	GeoPlanner for ArcGIS (for use with ArcGIS Enterprise) Single Use Maintenance	\$500.00
5	Insights for ArcGIS - Term and Perpetual License Prices	
	Insights for ArcGIS (for use with ArcGIS Enterprise) - Single Use Perpetual License	\$2,000.00
	Insights for ArcGIS (for use with ArcGIS Enterprise) - Single Use Perpetual License - Annual Maintenance	\$500.00
	Insights for ArcGIS (for use with ArcGIS Enterprise) Single Use Term License	\$500.00
Online GIS		
6	ArcGIS Online Named User - Term License Prices	
	ArcGIS Online Named User Level 1 Term License	\$100.00
	ArcGIS Online Named User Level 2 Term License	\$500.00
	ArcGIS Online Named User Level 2 Term License - Pre 4.4 Pricing	\$500.00
	ArcGIS Online Additional Service Credits—Block of 1,000	\$100.00
6	Navigator for ArcGIS - Term and Perpetual License Prices	
	Navigator for ArcGIS - (for use with ArcGIS Online) - Single Use Term License (minimum 5 license purchase)	\$50.00
6	Drone2Map for ArcGIS - Term License Prices	
	Drone2Map (for use with ArcGIS Online) Annual Individual Subscription	\$1,480.00
6	GeoPlanner for ArcGIS - Term and Perpetual License Prices	
	GeoPlanner for ArcGIS (for use with ArcGIS Online) Single Use Term License	\$500.00
6	Business Analyst Web App - Term License Prices	
	Esri Business Analyst WebApp - Per User per year - Term License	\$1,495.00
	Esri Business Analyst Web App - Add-on to ArcGIS Online -per user per year	\$100.00
6	Community Analyst Web App - Term License Prices	
	Esri Community Analyst WebApp - Add-on to ArcGIS Online - per user per year	\$100.00
6	Esri Redistricting Online	
	Esri Redistricting Online 1 Named User Annual Subscription	\$4,500.00
6	Premium Feature Data Store	
	ArcGIS Online Premium Feature Data Store M-1 Annual Term License	\$10,800.00
	ArcGIS Online Premium Feature Data Store M-2 Annual Term License	\$21,600.00
	ArcGIS Online Premium Feature Data Store M-3 Annual Term License	\$43,200.00
	ArcGIS Online Premium Feature Data Store M-1 Monthly Term License	\$1,000.00
	ArcGIS Online Premium Feature Data Store M-2 Monthly Term License	\$2,000.00
	ArcGIS Online Premium Feature Data Store M-3 Monthly Term License	\$4,000.00
Business Analytics		
7	ArcGIS Business Analyst Desktop	
7	ArcGIS Business Analyst Desktop - Single and Concurrent Use - Perpetual Use Licenses	
	ArcGIS Business Analyst Desktop with US National Data Bundle Single Use License	\$21,150.00
	ArcGIS Business Analyst Desktop with US National Data Bundle Concurrent Use License	\$21,150.00
	ArcGIS Business Analyst Desktop with US Regional Data Bundle Single Use License	\$15,435.00
	ArcGIS Business Analyst Desktop with US Regional Data Bundle Concurrent Use License	\$15,435.00
	ArcGIS Business Analyst Desktop with US State Data Bundle Single Use License	\$9,630.00
	ArcGIS Business Analyst Desktop with US State Data Bundle Concurrent Use License	\$9,630.00
7	ArcGIS Business Analyst Desktop - Maintenance License Prices	
	ArcGIS Business Analyst Desktop with US National Data Bundle Single Use Maintenance	\$18,800.00
	ArcGIS Business Analyst Desktop with US National Data Bundle Concurrent Use Maintenance	\$18,800.00

	ArcGIS Business Analyst Desktop with US Regional Data Bundle Single Use Maintenance	\$13,720.00
	ArcGIS Business Analyst Desktop with US Regional Data Bundle Concurrent Use Maintenance	\$13,720.00
	ArcGIS Business Analyst Desktop with US State Data Bundle Single Use Maintenance	\$8,560.00
	ArcGIS Business Analyst Desktop with US State Data Bundle Concurrent Use Maintenance	\$8,560.00
7	ArcGIS Business Analyst Desktop - Term License Prices	
	ArcGIS Business Analyst Desktop with US National Data Bundle Single Use Term License	\$18,360.00
	ArcGIS Business Analyst Desktop with US Regional Data Bundle Single Use Term License	\$13,410.00
	ArcGIS Business Analyst Desktop with US State Data Bundle Single Use Term License	\$8,370.00
7	ArcGIS Business Analyst Desktop with MPI Data - Single and Concurrent Use - Perpetual License Prices	
	ArcGIS Business Analyst Desktop with US National Data Bundle with MPI Data Single Use License	\$29,790.00
	ArcGIS Business Analyst Desktop with US National Data Bundle with MPI Data Concurrent Use License	\$29,790.00
	ArcGIS Business Analyst Desktop with US Regional Data Bundle with MPI Data Single Use License	\$23,535.00
	ArcGIS Business Analyst Desktop with US Regional Data Bundle with MPI Data Concurrent Use License	\$23,535.00
	ArcGIS Business Analyst Desktop with US State Data Bundle with MPI Data Single Use License	\$16,250.00
	ArcGIS Business Analyst Desktop with US State Data Bundle with MPI Data Concurrent Use License	\$16,250.00
7	ArcGIS Business Analyst Desktop with MPI Data - Maintenance Prices	
	ArcGIS Business Analyst Desktop with US National Data Bundle with MPI Data Single Use Maintenance	\$26,480.00
	ArcGIS Business Analyst Desktop with US National Data Bundle with MPI Data Concurrent Use Maintenance	\$26,480.00
	ArcGIS Business Analyst Desktop with US Regional Data Bundle with MPI Data Single Use Maintenance	\$20,920.00
	ArcGIS Business Analyst Desktop with US Regional Data Bundle with MPI Data Concurrent Use Maintenance	\$20,920.00
	ArcGIS Business Analyst Desktop with US State Data Bundle with MPI Data Single Use Maintenance	\$14,450.00
	ArcGIS Business Analyst Desktop with US State Data Bundle with MPI Data Concurrent Use Maintenance	\$14,450.00
7	ArcGIS Business Analyst Desktop with MPI Data - Term License Prices	
	ArcGIS Business Analyst Desktop with US National Data Bundle with MPI Data Single Use Term License	\$25,830.00
	ArcGIS Business Analyst Desktop with US Regional Data Bundle with MPI Data Single Use Term License	\$20,430.00
	ArcGIS Business Analyst Desktop with US State Data Bundle with MPI Data Single Use Term License	\$14,130.00
7	Extended Data Users for ArcGIS Business Analyst Desktop Additional Data Users License	
7	Extended Data Users for ArcGIS Business Analyst Desktop Up to 5 Total Data Users License - Perpetual License Prices	
	Extended Data Users US National Data Bundle for ArcGIS Business Analyst Desktop Up to 5 Total Data Users License	\$23,400.00
	Extended Data Users US Regional Data Bundle for ArcGIS Business Analyst Desktop Up to 5 Total Data Users License	\$14,040.00
	Extended Data Users US State Data Bundle for ArcGIS Business Analyst Desktop Up to 5 Total Data Users License	\$9,360.00
7	Extended Data Users for ArcGIS Business Analyst Desktop with MPI Data Up to 5 Total Data Users License - Perpetual License Prices	

	Extended Data Users US National Data Bundle with MPI Data for ArcGIS Business Analyst Desktop and Server Up to 5 Total Data Users License	\$34,650.00
	Extended Data Users US Regional Data Bundle with MPI Data for ArcGIS Business Analyst Desktop and Server Up to 5 Total Data Users License	\$20,700.00
	Extended Data Users US State Data Bundle with MPI Data for ArcGIS Business Analyst Desktop and Server Up to 5 Total Data Users License	\$13,860.00
7	Extended Data Users for ArcGIS Business Analyst Desktop Up to 5 Total Data Users License - Maintenance Prices	
	Extended Data Users US National Data Bundle for ArcGIS Business Analyst Desktop Up to 5 Total Data Users Maintenance	\$20,800.00
	Extended Data Users US Regional Data Bundle for ArcGIS Business Analyst Desktop Up to 5 Total Data Users Maintenance	\$12,500.00
	Extended Data Users US State Data Bundle for ArcGIS Business Analyst Desktop Up to 5 Total Data Users Maintenance	\$8,300.00
7	Extended Data Users for ArcGIS Business Analyst Desktop with MPI Data Up to 5 Total Data Users License - Maintenance Prices	
	Extended Data Users US National Data Bundle with MPI Data for ArcGIS Business Analyst Desktop and Server Up to 5 Total Data Users Maintenance	\$30,800.00
	Extended Data Users US Regional Data Bundle with MPI Data for ArcGIS Business Analyst Desktop and Server Up to 5 Total Data Users Maintenance	\$18,400.00
	Extended Data Users US State Data Bundle with MPI Data for ArcGIS Business Analyst Desktop and Server Up to 5 Total Data Users Maintenance	\$12,300.00
7	Extended Data Users for ArcGIS Business Analyst Desktop Up to 5 Total Data Users License - Term License Prices	
	Extended Data Users US National Data Bundle for ArcGIS Business Analyst Desktop Up to 5 Total Data Users Term License	\$20,250.00
	Extended Data Users US Regional Data Bundle for ArcGIS Business Analyst Desktop Up to 5 Total Data Users Term License	\$12,150.00
	Extended Data Users US State Data Bundle for ArcGIS Business Analyst Desktop Up to 5 Total Data Users Term License	\$8,100.00
7	Extended Data Users for ArcGIS Business Analyst Desktop with MPI Data Up to 5 Total Data Users License - Term License Prices	
	Extended Data Users US National Data Bundle with MPI Data for ArcGIS Business Analyst Desktop and Server Up to 5 Total Data Users Term License	\$30,060.00
	Extended Data Users US Regional Data Bundle with MPI Data for ArcGIS Business Analyst Desktop and Server Up to 5 Total Data Users Term License	\$18,000.00
	Extended Data Users US State Data Bundle with MPI Data for ArcGIS Business Analyst Desktop and Server Up to 5 Total Data Users Term License	\$11,970.00
7	Extended Data Users for ArcGIS Business Analyst Desktop Up to 10 Total Data Users License - Perpetual License Prices	
	Extended Data Users US National Data Bundle for ArcGIS Business Analyst Desktop Up to 10 Total Data Users License	\$36,000.00
	Extended Data Users US Regional Data Bundle for ArcGIS Business Analyst Desktop Up to 10 Total Data Users License	\$21,600.00
	Extended Data Users US State Data Bundle for ArcGIS Business Analyst Desktop Up to 10 Total Data Users License	\$14,400.00
7	Extended Data Users for ArcGIS Business Analyst Desktop with MPI Data Up to 10 Total Data Users License - Perpetual License Prices	

	Extended Data Users US National Data Bundle with MPI Data for ArcGIS Business Analyst Desktop and Server Up to 10 Total Data Users License	\$53,280.00
	Extended Data Users US Regional Data Bundle with MPI Data for ArcGIS Business Analyst Desktop and Server Up to 10 Total Data Users License	\$31,950.00
	Extended Data Users US State Data Bundle with MPI Data for ArcGIS Business Analyst Desktop and Server Up to 10 Total Data Users License	\$21,330.00
7	Extended Data Users for ArcGIS Business Analyst Desktop Up to 10 Total Data Users License - Maintenance Prices	
	Extended Data Users US National Data Bundle for ArcGIS Business Analyst Desktop Up to 10 Total Data Users Maintenance	\$32,000.00
	Extended Data Users US Regional Data Bundle for ArcGIS Business Analyst Desktop Up to 10 Total Data Users Maintenance	\$19,200.00
	Extended Data Users US State Data Bundle for ArcGIS Business Analyst Desktop Up to 10 Total Data Users Maintenance	\$12,800.00
7	Extended Data Users for ArcGIS Business Analyst Desktop with MPI Data Up to 10 Total Data Users License - Maintenance Prices	
	Extended Data Users US National Data Bundle with MPI Data for ArcGIS Business Analyst Desktop and Server Up to 10 Total Data Users Maintenance	\$47,400.00
	Extended Data Users US Regional Data Bundle with MPI Data for ArcGIS Business Analyst Desktop and Server Up to 10 Total Data Users Maintenance	\$28,400.00
	Extended Data Users US State Data Bundle with MPI Data for ArcGIS Business Analyst Desktop and Server Up to 10 Total Data Users Maintenance	\$19,000.00
7	Extended Data Users for ArcGIS Business Analyst Desktop Up to 10 Total Data Users License - Term License Prices	
	Extended Data Users US National Data Bundle for ArcGIS Business Analyst Desktop Up to 10 Total Data Users Term License	\$31,230.00
	Extended Data Users US Regional Data Bundle for ArcGIS Business Analyst Desktop Up to 10 Total Data Users Term License	\$18,720.00
	Extended Data Users US State Data Bundle for ArcGIS Business Analyst Desktop Up to 10 Total Data Users Term License	\$12,420.00
7	Extended Data Users for ArcGIS Business Analyst Desktop with MPI Data Up to 10 Total Data Users License - Term License Prices	
	Extended Data Users US National Data Bundle with MPI Data for ArcGIS Business Analyst Desktop and Server Up to 10 Total Data Users Term License	\$46,170.00
	Extended Data Users US Regional Data Bundle with MPI Data for ArcGIS Business Analyst Desktop and Server Up to 10 Total Data Users Term License	\$27,720.00
	Extended Data Users US State Data Bundle with MPI Data for ArcGIS Business Analyst Desktop and Server Up to 10 Total Data Users Term License	\$18,540.00
7	Extended Data Users for ArcGIS Business Analyst Desktop Up to 15 Total Data Users License - Perpetual License Prices	
	Extended Data Users US National Data Bundle for ArcGIS Business Analyst Desktop Up to 15 Total Data Users License	\$45,000.00
	Extended Data Users US Regional Data Bundle for ArcGIS Business Analyst Desktop Up to 15 Total Data Users License	\$27,000.00
	Extended Data Users US State Data Bundle for ArcGIS Business Analyst Desktop Up to 15 Total Data Users License	\$18,000.00
7	Extended Data Users for ArcGIS Business Analyst Desktop with MPI Data Up to 15 Total Data Users License - Perpetual License Prices	
	Extended Data Users US National Data Bundle with MPI Data for ArcGIS Business Analyst Desktop and Server Up to 15 Total Data Users License	\$66,600.00

	Extended Data Users US Regional Data Bundle with MPI Data for ArcGIS Business Analyst Desktop and Server Up to 15 Total Data Users License	\$39,960.00
	Extended Data Users US State Data Bundle with MPI Data for ArcGIS Business Analyst Desktop and Server Up to 15 Total Data Users License	\$26,640.00
7	Extended Data Users for ArcGIS Business Analyst Desktop Up to 15 Total Data Users License - Maintenance Prices	
	Extended Data Users US National Data Bundle for ArcGIS Business Analyst Desktop Up to 15 Total Data Users Maintenance	\$40,000.00
	Extended Data Users US Regional Data Bundle for ArcGIS Business Analyst Desktop Up to 15 Total Data Users Maintenance	\$24,000.00
	Extended Data Users US State Data Bundle for ArcGIS Business Analyst Desktop Up to 15 Total Data Users Maintenance	\$16,000.00
7	Extended Data Users for ArcGIS Business Analyst Desktop with MPI Data Up to 15 Total Data Users License - Maintenance Prices	
	Extended Data Users US National Data Bundle with MPI Data for ArcGIS Business Analyst Desktop and Server Up to 15 Total Data Users Maintenance	\$59,200.00
	Extended Data Users US Regional Data Bundle with MPI Data for ArcGIS Business Analyst Desktop and Server Up to 15 Total Data Users Maintenance	\$35,500.00
	Extended Data Users US State Data Bundle with MPI Data for ArcGIS Business Analyst Desktop and Server Up to 15 Total Data Users Maintenance	\$23,700.00
7	Extended Data Users for ArcGIS Business Analyst Desktop with MPI Data Up to 15 Total Data Users License - Term License Prices	
7	Extended Data Users for ArcGIS Business Analyst Desktop Up to 15 Total Data Users License - Term License Prices	
	Extended Data Users US National Data Bundle for ArcGIS Business Analyst Desktop Up to 15 Total Data Users Term License	\$38,970.00
	Extended Data Users US Regional Data Bundle for ArcGIS Business Analyst Desktop Up to 15 Total Data Users Term License	\$23,400.00
	Extended Data Users US State Data Bundle for ArcGIS Business Analyst Desktop Up to 15 Total Data Users Term License	\$15,570.00
7	Extended Data Users for ArcGIS Business Analyst Desktop with MPI Data Up to 15 Total Data Users License - Term License Prices	
	Extended Data Users US National Data Bundle with MPI Data for ArcGIS Business Analyst Desktop and Server Up to 15 Total Data Users Term License	\$57,690.00
	Extended Data Users US Regional Data Bundle with MPI Data for ArcGIS Business Analyst Desktop and Server Up to 15 Total Data Users Term License	\$34,650.00
	Extended Data Users US State Data Bundle with MPI Data for ArcGIS Business Analyst Desktop and Server Up to 15 Total Data Users Term License	\$23,130.00
7	Extended Data Users for ArcGIS Business Analyst Desktop Up to 25 Total Data Users License - Perpetual License Prices	
	Extended Data Users US National Data Bundle for ArcGIS Business Analyst Desktop Up to 25 Total Data Users License	\$54,000.00
	Extended Data Users US Regional Data Bundle for ArcGIS Business Analyst Desktop Up to 25 Total Data Users License	\$32,400.00
	Extended Data Users US State Data Bundle for ArcGIS Business Analyst Desktop Up to 25 Total Data Users License	\$21,600.00
7	Extended Data Users for ArcGIS Business Analyst Desktop with MPI Data Up to 25 Total Data Users License - Perpetual License Prices	
	Extended Data Users US National Data Bundle with MPI Data for ArcGIS Business Analyst Desktop and Server Up to 25 Total Data Users License	\$79,920.00

	Extended Data Users US Regional Data Bundle with MPI Data for ArcGIS Business Analyst Desktop and Server Up to 25 Total Data Users License	\$47,880.00
	Extended Data Users US State Data Bundle with MPI Data for ArcGIS Business Analyst Desktop and Server Up to 25 Total Data Users License	\$31,950.00
7	Extended Data Users for ArcGIS Business Analyst Desktop Up to 25 Total Data Users License - Maintenance Prices	
	Extended Data Users US National Data Bundle for ArcGIS Business Analyst Desktop Up to 25 Total Data Users Maintenance	\$48,000.00
	Extended Data Users US Regional Data Bundle for ArcGIS Business Analyst Desktop Up to 25 Total Data Users Maintenance	\$28,800.00
	Extended Data Users US State Data Bundle for ArcGIS Business Analyst Desktop Up to 25 Total Data Users Maintenance	\$19,200.00
7	Extended Data Users for ArcGIS Business Analyst Desktop with MPI Data Up to 25 Total Data Users License - Maintenance Prices	
	Extended Data Users US National Data Bundle with MPI Data for ArcGIS Business Analyst Desktop and Server Up to 25 Total Data Users Maintenance	\$71,000.00
	Extended Data Users US Regional Data Bundle with MPI Data for ArcGIS Business Analyst Desktop and Server Up to 25 Total Data Users Maintenance	\$42,600.00
	Extended Data Users US State Data Bundle with MPI Data for ArcGIS Business Analyst Desktop and Server Up to 25 Total Data Users Maintenance	\$28,400.00
7	Extended Data Users for ArcGIS Business Analyst Desktop Up to 25 Total Data Users License - Term License Prices	
	Extended Data Users US National Data Bundle for ArcGIS Business Analyst Desktop Up to 25 Total Data Users Term License	\$46,800.00
	Extended Data Users US Regional Data Bundle for ArcGIS Business Analyst Desktop Up to 25 Total Data Users Term License	\$28,080.00
	Extended Data Users US State Data Bundle for ArcGIS Business Analyst Desktop Up to 25 Total Data Users Term License	\$18,720.00
7	Extended Data Users for ArcGIS Business Analyst Desktop with MPI Data Up to 25 Total Data Users License - Term License Prices	
	Extended Data Users US National Data Bundle with MPI Data for ArcGIS Business Analyst Desktop and Server Up to 25 Total Data Users Term License	\$69,300.00
	Extended Data Users US Regional Data Bundle with MPI Data for ArcGIS Business Analyst Desktop and Server Up to 25 Total Data Users Term License	\$41,580.00
	Extended Data Users US State Data Bundle with MPI Data for ArcGIS Business Analyst Desktop and Server Up to 25 Total Data Users Term License	\$27,720.00
7	Extended Data Users for ArcGIS Business Analyst Desktop Up to 50 Total Data Users License - Perpetual License Prices	
	Extended Data Users US National Data Bundle for ArcGIS Business Analyst Desktop Up to 50 Total Data Users License	\$66,600.00
	Extended Data Users US Regional Data Bundle for ArcGIS Business Analyst Desktop Up to 50 Total Data Users License	\$39,960.00
	Extended Data Users US State Data Bundle for ArcGIS Business Analyst Desktop Up to 50 Total Data Users License	\$26,640.00
7	Extended Data Users for ArcGIS Business Analyst Desktop with MPI Data Up to 50 Total Data Users License - Perpetual License Prices	
	Extended Data Users US National Data Bundle with MPI Data for ArcGIS Business Analyst Desktop and Server Up to 50 Total Data Users License	\$99,000.00
	Extended Data Users US Regional Data Bundle with MPI Data for ArcGIS Business Analyst Desktop and Server Up to 50 Total Data Users License	\$59,400.00

	Extended Data Users US State Data Bundle with MPI Data for ArcGIS Business Analyst Desktop and Server Up to 50 Total Data Users License	\$39,600.00
7	Extended Data Users for ArcGIS Business Analyst Desktop Up to 50 Total Data Users License - Maintenance Prices	
	Extended Data Users US National Data Bundle for ArcGIS Business Analyst Desktop Up to 50 Total Data Users Maintenance	\$59,200.00
	Extended Data Users US Regional Data Bundle for ArcGIS Business Analyst Desktop Up to 50 Total Data Users Maintenance	\$35,500.00
	Extended Data Users US State Data Bundle for ArcGIS Business Analyst Desktop Up to 50 Total Data Users Maintenance	\$23,700.00
7	Extended Data Users for ArcGIS Business Analyst Desktop with MPI Data Up to 50 Total Data Users License - Maintenance Prices	
	Extended Data Users US National Data Bundle with MPI Data for ArcGIS Business Analyst Desktop and Server Up to 50 Total Data Users Maintenance	\$88,000.00
	Extended Data Users US Regional Data Bundle with MPI Data for ArcGIS Business Analyst Desktop and Server Up to 50 Total Data Users Maintenance	\$52,800.00
	Extended Data Users US State Data Bundle with MPI Data for ArcGIS Business Analyst Desktop and Server Up to 50 Total Data Users Maintenance	\$35,200.00
7	Extended Data Users for ArcGIS Business Analyst Desktop Up to 50 Total Data Users License - Term License Prices	
	Extended Data Users US National Data Bundle for ArcGIS Business Analyst Desktop Up to 50 Total Data Users Term License	\$57,690.00
	Extended Data Users US Regional Data Bundle for ArcGIS Business Analyst Desktop Up to 50 Total Data Users Term License	\$34,650.00
	Extended Data Users US State Data Bundle for ArcGIS Business Analyst Desktop Up to 50 Total Data Users Term License	\$23,130.00
7	Extended Data Users for ArcGIS Business Analyst Desktop with MPI Data Up to 50 Total Data Users License - Term License Prices	
	Extended Data Users US National Data Bundle with MPI Data for ArcGIS Business Analyst Desktop and Server Up to 50 Total Data Users Term License	\$85,770.00
	Extended Data Users US Regional Data Bundle with MPI Data for ArcGIS Business Analyst Desktop and Server Up to 50 Total Data Users Term License	\$51,480.00
	Extended Data Users US State Data Bundle with MPI Data for ArcGIS Business Analyst Desktop and Server Up to 50 Total Data Users Term License	\$34,380.00
7	Extended Data Users for ArcGIS Business Analyst Desktop Up to 100 Total Data Users License - Perpetual License Prices	
	Extended Data Users US National Data Bundle for ArcGIS Business Analyst Desktop Up to 100 Total Data Users License	\$108,000.00
	Extended Data Users US Regional Data Bundle for ArcGIS Business Analyst Desktop Up to 100 Total Data Users License	\$64,800.00
	Extended Data Users US State Data Bundle for ArcGIS Business Analyst Desktop Up to 100 Total Data Users License	\$43,200.00
7	Extended Data Users for ArcGIS Business Analyst Desktop with MPI Data Up to 100 Total Data Users License - Perpetual License Prices	
	Extended Data Users US National Data Bundle with MPI Data for ArcGIS Business Analyst Desktop and Server Up to 100 Total Data Users License	\$159,840.00
	Extended Data Users US Regional Data Bundle with MPI Data for ArcGIS Business Analyst Desktop and Server Up to 100 Total Data Users License	\$95,940.00
	Extended Data Users US State Data Bundle with MPI Data for ArcGIS Business Analyst Desktop and Server Up to 100 Total Data Users License	\$63,900.00

7	Extended Data Users for ArcGIS Business Analyst Desktop Up to 100 Total Data Users License - Maintenance Prices	
	Extended Data Users US National Data Bundle for ArcGIS Business Analyst Desktop Up to 100 Total Data Users Maintenance	\$96,000.00
	Extended Data Users US Regional Data Bundle for ArcGIS Business Analyst Desktop Up to 100 Total Data Users Maintenance	\$57,600.00
	Extended Data Users US State Data Bundle for ArcGIS Business Analyst Desktop Up to 100 Total Data Users Maintenance	\$38,400.00
7	Extended Data Users for ArcGIS Business Analyst Desktop with MPI Data Up to 100 Total Data Users License - Maintenance Prices	
	Extended Data Users US National Data Bundle with MPI Data for ArcGIS Business Analyst Desktop and Server Up to 100 Total Data Users Maintenance	\$142,100.00
	Extended Data Users US Regional Data Bundle with MPI Data for ArcGIS Business Analyst Desktop and Server Up to 100 Total Data Users Maintenance	\$85,300.00
	Extended Data Users US State Data Bundle with MPI Data for ArcGIS Business Analyst Desktop and Server Up to 100 Total Data Users Maintenance	\$56,800.00
7	Extended Data Users for ArcGIS Business Analyst Desktop Up to 100 Total Data Users License - Term License Prices	
	Extended Data Users US National Data Bundle for ArcGIS Business Analyst Desktop Up to 100 Total Data Users Term License	\$93,600.00
	Extended Data Users US Regional Data Bundle for ArcGIS Business Analyst Desktop Up to 100 Total Data Users Term License	\$56,160.00
	Extended Data Users US State Data Bundle for ArcGIS Business Analyst Desktop Up to 100 Total Data Users Term License	\$37,440.00
7	Extended Data Users for ArcGIS Business Analyst Desktop with MPI Data Up to 100 Total Data Users License - Term License Prices	
	Extended Data Users US National Data Bundle with MPI Data for ArcGIS Business Analyst Desktop and Server Up to 100 Total Data Users Term License	\$138,600.00
	Extended Data Users US Regional Data Bundle with MPI Data for ArcGIS Business Analyst Desktop and Server Up to 100 Total Data Users Term License	\$83,160.00
	Extended Data Users US State Data Bundle with MPI Data for ArcGIS Business Analyst Desktop and Server Up to 100 Total Data Users Term License	\$55,350.00
7	Extended Data Users for ArcGIS Business Analyst Desktop Up to 250 Total Data Users License - Perpetual License Prices	
	Extended Data Users US National Data Bundle for ArcGIS Business Analyst Desktop Up to 250 Total Data Users License	\$189,000.00
	Extended Data Users US Regional Data Bundle for ArcGIS Business Analyst Desktop Up to 250 Total Data Users License	\$113,400.00
	Extended Data Users US State Data Bundle for ArcGIS Business Analyst Desktop Up to 250 Total Data Users License	\$75,600.00
7	Extended Data Users for ArcGIS Business Analyst Desktop with MPI Data Up to 250 Total Data Users License - Perpetual License Prices	
	Extended Data Users US National Data Bundle with MPI Data for ArcGIS Business Analyst Desktop and Server Up to 250 Total Data Users License	\$279,720.00
	Extended Data Users US Regional Data Bundle with MPI Data for ArcGIS Business Analyst Desktop and Server Up to 250 Total Data Users License	\$167,850.00
	Extended Data Users US State Data Bundle with MPI Data for ArcGIS Business Analyst Desktop and Server Up to 250 Total Data Users License	\$111,870.00

7	Extended Data Users for ArcGIS Business Analyst Desktop Up to 250 Total Data Users License - Maintenance Prices	
	Extended Data Users US National Data Bundle for ArcGIS Business Analyst Desktop Up to 250 Total Data Users Maintenance	\$168,000.00
	Extended Data Users US Regional Data Bundle for ArcGIS Business Analyst Desktop Up to 250 Total Data Users Maintenance	\$100,800.00
	Extended Data Users US State Data Bundle for ArcGIS Business Analyst Desktop Up to 250 Total Data Users Maintenance	\$67,200.00
7	Extended Data Users for ArcGIS Business Analyst Desktop with MPI Data Up to 250 Total Data Users License - Maintenance Prices	
	Extended Data Users US National Data Bundle with MPI Data for ArcGIS Business Analyst Desktop and Server Up to 250 Total Data Users Maintenance	\$248,600.00
	Extended Data Users US Regional Data Bundle with MPI Data for ArcGIS Business Analyst Desktop and Server Up to 250 Total Data Users Maintenance	\$149,200.00
	Extended Data Users US State Data Bundle with MPI Data for ArcGIS Business Analyst Desktop and Server Up to 250 Total Data Users Maintenance	\$99,500.00
7	Extended Data Users for ArcGIS Business Analyst Desktop Up to 250 Total Data Users License - Term License Prices	
	Extended Data Users US National Data Bundle for ArcGIS Business Analyst Desktop Up to 250 Total Data Users Term License	\$163,800.00
	Extended Data Users US Regional Data Bundle for ArcGIS Business Analyst Desktop Up to 250 Total Data Users Term License	\$98,280.00
	Extended Data Users US State Data Bundle for ArcGIS Business Analyst Desktop Up to 250 Total Data Users Term License	\$65,520.00
7	Extended Data Users for ArcGIS Business Analyst Desktop with MPI Data Up to 250 Total Data Users License - Term License Prices	
	Extended Data Users US National Data Bundle with MPI Data for ArcGIS Business Analyst Desktop and Server Up to 250 Total Data Users Term License	\$242,460.00
	Extended Data Users US Regional Data Bundle with MPI Data for ArcGIS Business Analyst Desktop and Server Up to 250 Total Data Users Term License	\$145,440.00
	Extended Data Users US State Data Bundle with MPI Data for ArcGIS Business Analyst Desktop and Server Up to 250 Total Data Users Term License	\$97,020.00
Mobile GIS		
8	ArcPad - Single Use - Perpetual License	
	ArcPad Single Use License	\$630.00
	ArcPad Single Use License with ArcPad StreetMap Premium TomTom Europe Street Data	\$630.00
	ArcPad Single Use License with ArcPad StreetMap Premium TomTom North America (USA and Canada) and Europe Street Data	\$630.00
	ArcPad Single Use License with ArcPad StreetMap Premium TomTom North America (USA and Canada) Street Data	\$630.00
	Annual Maintenance for ArcPad Single Use License	\$250.00
	ArcPad Single Use License Upgrade	\$247.00
	ArcPad Single Use License with ArcPad StreetMap Premium TomTom North America (USA and Canada) Street Data Upgrade	\$247.00
	ArcPad Single Use License with ArcPad StreetMap Premium TomTom Europe Street Data Upgrade	\$247.00
	ArcPad Single Use License with ArcPad StreetMap Premium TomTom North America (USA and Canada) and Europe Street Data Upgrade	\$247.00
Developer Technology		

9	ArcGIS Engine	
9	ArcGIS Engine - Concurrent Use and Single Use - Perpetual Licenses	
	ArcGIS Engine Single Use License	\$450.00
	ArcGIS Engine Concurrent Use License	\$1,125.00
	ArcGIS Engine Concurrent Use License Upgrade from ArcGIS Engine Single Use License	\$733.00
9	ArcGIS Engine - Maintenance	
	Annual Maintenance for ArcGIS Engine Single Use License (without extensions)	\$100.00
	Annual Maintenance for ArcGIS Engine Single Use License (with one or more extensions)	\$400.00
	Primary Maintenance for ArcGIS Engine Concurrent Use License	\$250.00
	Secondary Maintenance for ArcGIS Engine Concurrent Use License	\$185.00
9	ArcGIS Engine Extensions - Single Use - Perpetual Licenses	
	ArcGIS 3D Analyst for Engine Single Use License	\$900.00
	ArcGIS Spatial Analyst for Engine Single Use License	\$900.00
	ArcGIS Engine Geodatabase Update Single Use License	\$900.00
	ArcGIS Network Analyst for Engine Single Use License	\$900.00
	ArcGIS Schematics for Engine Single Use License	\$900.00
	ArcGIS Tracking Analyst for Engine Single Use License	\$900.00
	ArcGIS Data Interoperability for Engine Single Use License	\$900.00
9	ArcGIS Engine Extensions Concurrent Use - Perpetual Licenses	
	ArcGIS 3D Analyst for Engine Concurrent Use License	\$900.00
	ArcGIS Spatial Analyst for Engine Concurrent Use License	\$900.00
	ArcGIS Engine Geodatabase Update Concurrent Use License	\$900.00
	ArcGIS Network Analyst for Engine Concurrent Use License	\$900.00
	ArcGIS Schematics for Engine Concurrent Use License	\$900.00
	ArcGIS Tracking Analyst for Engine Concurrent Use License	\$900.00
	ArcGIS Data Interoperability for Engine Concurrent Use License	\$900.00
9	ArcGIS Engine Extensions Maintenance	
	Primary Maintenance for ArcGIS 3D Analyst for Engine Concurrent Use License	\$200.00
	Secondary Maintenance for ArcGIS 3D Analyst for Engine Concurrent Use License	\$150.00
	Primary Maintenance for ArcGIS Spatial Analyst for Engine Concurrent Use License	\$200.00
	Secondary Maintenance for ArcGIS Spatial Analyst for Engine Concurrent Use License	\$150.00
	Primary Maintenance for ArcGIS Engine Geodatabase Update Concurrent Use License	\$200.00
	Secondary Maintenance for ArcGIS Engine Geodatabase Update Concurrent Use License	\$150.00
	Primary Maintenance for ArcGIS Schematics for Engine Concurrent Use License	\$200.00
	Secondary Maintenance for ArcGIS Schematics for Engine Concurrent Use License	\$150.00
	Primary Maintenance for ArcGIS Network Analyst for Engine Concurrent Use License	\$200.00
	Secondary Maintenance for ArcGIS Network Analyst for Engine Concurrent Use License	\$150.00
	Primary Maintenance for ArcGIS Tracking Analyst for Engine Concurrent Use License	\$200.00
	Secondary Maintenance for ArcGIS Tracking Analyst for Engine Concurrent Use License	\$150.00
	Primary Maintenance for ArcGIS Data Interoperability for Engine Concurrent Use License	\$200.00
	Secondary Maintenance for ArcGIS Data Interoperability for Engine Concurrent Use License	\$150.00
9	ArcGIS Runtime Deployment Licenses - Perpetual Prices	
	ArcGIS Runtime Basic - 50 Pack (Level 2 Named User) Single Use Deployment License	\$4,885.00
	ArcGIS Runtime Standard - 25 Pack Single Use Deployment License	\$7,327.00
	ArcGIS Runtime Advanced - 5 Pack Single Use Deployment license	\$7,327.00
	ArcGIS Runtime Analysis Extension - 5 Pack Single Use Deployment license	\$4,885.00
9	ArcGIS Runtime Deployment Licenses - Maintenance Prices	
	ArcGIS Runtime Basic - 50 Pack (Level 2 Named User) Single Use Deployment Maintenance	\$1,000.00

	ArcGIS Runtime Standard - 25 Pack Single Use Deployment Maintenance	\$1,500.00
	ArcGIS Runtime Advanced - 5 Pack Single Use Deployment Maintenance	\$1,500.00
	ArcGIS Runtime Analysis Extension - 5 Pack Single Use Deployment Maintenance	\$1,000.00
9	StreetMap Premium for ArcGIS Runtime	
	StreetMap Premium for ArcGIS Runtime North America (USA, Canada, and Mexico) HERE 5 Pack Single Use Deployment Term License	\$2,000.00
9	ArcGIS Developer Subscription Plans - Single Use - Term License	
	ArcGIS Developer Subscription - Builder Plan	\$1,466.00
	ArcGIS Developer Subscription - Professional Plan	\$1,759.00
	ArcGIS Developer Subscription - Premium Plan	\$3,225.00
	ArcGIS Developer Subscription - Enterprise Plan	\$4,201.00
9	ArcGIS Online Developer Subscription	
	ArcGIS Online Developer - Plan Level 1 Subscription	\$20.00
	ArcGIS Online Developer - Plan Level 2 Subscription	\$90.00
	ArcGIS Online Developer - Plan Level 3 Subscription	\$200.00
	ArcGIS Online Developer - Plan Level 4 Subscription	\$500.00
	ArcGIS Online Developer - Plan Level 5 Subscription	\$1,000.00
	ArcGIS Online Developer - Plan Level 6 Subscription	\$2,000.00
	ArcGIS Online Developer - Plan Level 7 Subscription	\$4,000.00
StreetMap Data		
10	StreetMap Premium for ArcGIS HERE Data —North America	
10	StreetMap Premium for ArcGIS HERE Data—United States	
	United States—Full Use (per single use ArcGIS Desktop user/per year)	\$6,000.00
	United States—Full Use (per concurrent use ArcGIS Desktop user/per year)	\$15,000.00
	United States—Full Use (per ArcGIS Server Enterprise/per year)	\$75,000.00
	United States—Full Use (per additional 2 cores ArcGIS Server Enterprise/per year)	\$30,000.00
	United States—Display and Geocode (per single use ArcGIS Desktop user/per year)	\$3,000.00
	United States—Display and Geocode (per concurrent use ArcGIS Desktop user/per year)	\$7,500.00
	United States—Display and Geocode (per ArcGIS Server Enterprise/per year)	\$37,500.00
	United States—Display and Geocode (per additional 2 cores ArcGIS Server Enterprise/per year)	\$15,000.00
10	StreetMap Premium for ArcGIS HERE Data—North America (United States, Canada, and Mexico)	
	North America—Full Use (per single use ArcGIS Desktop user/per year)	\$12,000.00
	North America—Full Use (per concurrent use ArcGIS Desktop user/per year)	\$30,000.00
	North America—Full Use (per ArcGIS Server Enterprise/per year)	\$150,000.00
	North America—Full Use (per additional 2 cores ArcGIS Server Enterprise/per year)	\$60,000.00
	North America—Display and Geocode (per single use ArcGIS Desktop user/per year)	\$6,000.00
	North America—Display and Geocode (per concurrent use ArcGIS Desktop user/per year)	\$15,000.00
	North America—Display and Geocode (per ArcGIS Server Enterprise/per year)	\$75,000.00
	North America—Display and Geocode (per additional 2 cores ArcGIS Server Enterprise/per year)	\$30,000.00
10	StreetMap Premium for ArcGIS HERE Data—State	
	State—Full Use (per single use ArcGIS Desktop user/per year)	\$2,000.00
	State—Full Use (per concurrent use ArcGIS Desktop user/per year)	\$5,000.00
	State—Full Use (per ArcGIS Server Enterprise/per year)	\$25,000.00
	State—Full Use (per additional 2 cores ArcGIS Server Enterprise/per year)	\$10,000.00
	State—Display and Geocode (per single use ArcGIS Desktop user/per year)	\$1,000.00
	State—Display and Geocode (per concurrent use ArcGIS Desktop user/per year)	\$2,500.00
	State—Display and Geocode (per ArcGIS Server Enterprise/per year)	\$12,500.00

	State—Display and Geocode (per additional 2 cores ArcGIS Server Enterprise/per year)	\$5,000.00
10	StreetMap Premium for ArcGIS TomTom Data—North America	
10	StreetMap Premium for ArcGIS TomTom Data—United States	
	United States—Full Use (per single use ArcGIS Desktop user/per year)	\$6,000.00
	United States—Full Use (per concurrent use ArcGIS Desktop user/per year)	\$15,000.00
	United States—Full Use (per ArcGIS Server Enterprise/per year)	\$75,000.00
	United States—Full Use (per additional 2 cores ArcGIS Server Enterprise/per year)	\$30,000.00
	United States—Display and Geocode (per single use ArcGIS Desktop user/per year)	\$3,000.00
	United States—Display and Geocode (per concurrent use ArcGIS Desktop user/per year)	\$7,500.00
	United States—Display and Geocode (per ArcGIS Server Enterprise/per year)	\$37,500.00
	United States—Display and Geocode (per additional 2 cores ArcGIS Server Enterprise/per year)	\$15,000.00
10	StreetMap Premium for ArcGIS TomTom Data—Small State in the United States	
	Small State—Full Use (per single use ArcGIS Desktop user/per year)	\$900.00
	Small State—Full Use (per concurrent use ArcGIS Desktop user/per year)	\$2,250.00
	Small State—Full Use (per ArcGIS Server Enterprise/per year)	\$11,250.00
	Small State—Full Use (per additional 2 cores ArcGIS Server Enterprise/per year)	\$4,500.00
	Small State—Display and Geocode (per single use ArcGIS Desktop user/per year)	\$500.00
	Small State—Display and Geocode (per concurrent use ArcGIS Desktop user/per year)	\$1,125.00
	Small State—Display and Geocode (per ArcGIS Server Enterprise/per year)	\$5,625.00
	Small State—Display and Geocode (per additional 2 cores ArcGIS Server Enterprise/per year)	\$2,250.00
10	StreetMap Premium for ArcGIS TomTom Data—Medium State in the United States	
	Medium State—Full Use (per single use ArcGIS Desktop user/per year)	\$1,200.00
	Medium State—Full Use (per concurrent use ArcGIS Desktop user/per year)	\$3,000.00
	Medium State—Full Use (per ArcGIS Server Enterprise/per year)	\$15,000.00
	Medium State—Full Use (per additional 2 cores ArcGIS Server Enterprise/per year)	\$6,000.00
	Medium State—Display and Geocode (per single use ArcGIS Desktop user/per year)	\$600.00
	Medium State—Display and Geocode (per concurrent use ArcGIS Desktop user/per year)	\$1,500.00
	Medium State—Display and Geocode (per ArcGIS Server Enterprise/per year)	\$7,500.00
	Medium State—Display and Geocode (per additional 2 cores ArcGIS Server Enterprise/per year)	\$3,000.00
10	StreetMap Premium for ArcGIS TomTom Data—Large State in the United States	
	Large State—Full Use (per single use ArcGIS Desktop user/per year)	\$1,800.00
	Large State—Full Use (per concurrent use ArcGIS Desktop user/per year)	\$4,500.00
	Large State—Full Use (per ArcGIS Server Enterprise/per year)	\$22,500.00
	Large State—Full Use (per additional 2 cores ArcGIS Server Enterprise/per year)	\$9,000.00
	Large State—Display and Geocode (per single use ArcGIS Desktop user/per year)	\$900.00
	Large State—Display and Geocode (per concurrent use ArcGIS Desktop user/per year)	\$2,250.00
	Large State—Display and Geocode (per ArcGIS Server Enterprise/per year)	\$11,250.00
	Large State—Display and Geocode (per additional 2 cores ArcGIS Server Enterprise/per year)	\$4,500.00
10	StreetMap Premium for ArcGIS TomTom Data—North America	
	North America—Full Use (per single use ArcGIS Desktop user/per year)	\$12,000.00
	North America—Full Use (per concurrent use ArcGIS Desktop user/per year)	\$30,000.00
	North America—Full Use (per ArcGIS Server Enterprise/per year)	\$150,000.00
	North America—Full Use (per additional 2 cores ArcGIS Server Enterprise/per year)	\$60,000.00
	North America—Display and Geocode (per single use ArcGIS Desktop user/per year)	\$6,000.00
	North America—Display and Geocode (per concurrent use ArcGIS Desktop user/per year)	\$15,000.00
	North America—Display and Geocode (per ArcGIS Server Enterprise/per year)	\$75,000.00
	North America—Display and Geocode (per additional 2 cores ArcGIS Server Enterprise/per year)	\$30,000.00
Training		

11	Instructor-Led Training (ILT)	
	ILT—per Student, per Day at Esri Learning Centers in the United States	\$565.00
	Instructor-Led Online (ILO) Classroom Training—per Student, per Day	\$565.00
	Additional Student—Client Site Private Class per Student, per Day	\$380.00
	Additional Student—Esri Site Private Class per Student, per Day	\$380.00
	Half-Day ILO Training Workshop—per Student, per Seat	\$185.00
	Half-Day ILO Private Training Workshop—20 Students	\$2,780.00
	Full-Day ILO Training Workshop—per Student, per Seat	\$370.00
	Full-Day ILO Private Training Workshop—up to 20 Students	\$5,560.00
	Private Classes—Esri Site per Class, per Day (12 students) in Locations in the United States	\$5,095.00
	Private Classes—Client Site per Class, per Day (12 students) in Locations in the United States	\$5,095.00
	Client Coaching Services—Client Site	\$4,630.00
	Client Coaching Services—Esri Site	\$4,630.00
	Technical Certification Exam Voucher	\$225.00
11	Esri Training Pass	
	Esri Training Pass per Day Up to 49 Days per Year - One Year Term	\$565.00
	Esri Training Pass per Day 50 Days or Greater per Year - One Year Term	\$540.00
	Esri Training Pass per Day 50 Days or Greater per Year - Multiple Year Term	\$540.00
	Esri Training Pass per Day Up to 49 Days per Year- Multiple Year Term	\$565.00
	Esri Training Pass—One-Year Extension, up to 49 Days	\$530.00
	Esri Training Pass—One-Year Extension, 50 Days or More	\$1,590.00
Support and Services		
12	Premium Support Services	
	Premium Support Annual Use—Unlimited Incidents	\$40,800.00
	Premium Support Annual Use—Up to 10 Incidents	\$15,900.00
	Premium Support Additional Authorized Contact—Unlimited Incidents	\$10,600.00
All items below are for Professional Services and may be subject to escalation on an annual basis		
12	Professional Services - 2017 Prices	
12	WebGIS Launch Kits - 2017 Prices	
	WebGIS Launch Kit - Basic (3 days)	\$10,400.00
	WebGIS Launch Kit - Standard (4 days)	\$13,100.00
	WebGIS Launch Kit - Advanced (5 days)	\$15,600.00
12	Workshop Packages - 2017 Prices	
	Esri Production Mapping Workshop (3 days)	\$13,600.00
	Esri Defense Mapping Workshop (3 days)	\$13,600.00
	ArcGIS for Maritime: Charting Workshop (5 days)	\$19,800.00
	ArcGIS for Aviation Workshop (3 days)	\$13,600.00
	ArcGIS Data Reviewer Workshop (3 days)	\$13,600.00
	ArcGIS Workflow Manager Workshop (3 days)	\$13,600.00
12	Jumpstart Packages - 2017 Prices	
	ArcGIS Enterprise Jumpstart - Basic (3 days)	\$13,600.00
	ArcGIS Enterprise Jumpstart - Standard (4 days)	\$16,700.00
	ArcGIS Enterprise Jumpstart - Advanced (4 days)	\$26,500.00
	Esri Geoportal Server Jumpstart (3-day option)	\$13,600.00
	Esri Geoportal Server Jumpstart (5-day option)	\$19,800.00

	Esri Production Mapping Jumpstart (5 days)	\$19,800.00
	Esri Defense Mapping Jumpstart (5 days)	\$19,800.00
	ArcGIS for Maritime: Charting Jumpstart (10 days)	\$35,300.00
	ArcGIS for Aviation Jumpstart (5 days)	\$19,800.00
	ArcGIS Data Reviewer Jumpstart (5 days)	\$19,800.00
	ArcGIS Workflow Manager Jumpstart (5 days)	\$19,800.00
	ArcGIS Image Extension for Server Jumpstart (3 days)	\$13,600.00
	Data Appliance for ArcGIS Jumpstart (3 days)	\$13,600.00
	Data Appliance for ArcGIS and ArcGIS for Server Bundle Jumpstart (5 days)	\$19,800.00
12	Services Packages - 2017 Prices	
	Enterprise GIS Health Check (3 days)	\$13,600.00
	Remote Developer Support (20 hours)	\$5,700.00
	Remote Support for Esri Geoportal Server (20 hours)	\$5,700.00
	Capacity Planning Support (10 hours)	\$2,840.00
12	Professional GIS Services Packages - 2017 Prices	
	Professional GIS Services Package - Standard	\$19,800.00
	Professional GIS Services Package - Advanced	\$24,000.00
12	Esri Enterprise Advantage Program - 2017 Prices	
	Esri Enterprise Advantage Program (EEAP) 100 Learning and Service Credits	\$83,000.00
	Esri Enterprise Advantage Program (EEAP) 50 Learning and Service Credits	\$57,000.00
	Additional EEAP Technical Advisor Services	\$23,300.00
	Additional EEAP 100 Learning and Service Credits	\$52,000.00
	Additional EEAP 50 Learning and Service Credits	\$26,000.00
12	Professional Services - 2018 Prices	
12	WebGIS Launch Kits - 2018 Prices	
	WebGIS Launch Kit - Basic (3 days)	\$11,100.00
	WebGIS Launch Kit - Standard (4 days)	\$14,000.00
	WebGIS Launch Kit - Advanced (5 days)	\$16,700.00
	GeoPlanner Server Launch Kit (3 days)	\$14,000.00
12	Workshop Packages - 2018 Prices	
	Esri Production Mapping Workshop (3 days)	\$14,000.00
	Esri Defense Mapping Workshop (3 days)	\$14,000.00
	ArcGIS for Maritime: Charting Workshop (5 days)	\$20,400.00
	ArcGIS for Aviation Workshop (3 days)	\$14,000.00
	ArcGIS Data Reviewer Workshop (3 days)	\$14,000.00
	ArcGIS Workflow Manager Workshop (3 days)	\$14,000.00
12	Jumpstart Packages - 2018 Prices	
	ArcGIS Enterprise Jumpstart - Basic (3 days)	\$14,000.00
	ArcGIS Enterprise Jumpstart - Standard (4 days)	\$17,200.00
	ArcGIS Enterprise Jumpstart - Advanced (4 days)	\$27,300.00
	Esri Geoportal Server Jumpstart (3-day option)	\$14,000.00
	Esri Geoportal Server Jumpstart (5-day option)	\$20,400.00
	Esri Production Mapping Jumpstart (5 days)	\$20,400.00
	Esri Defense Mapping Jumpstart (5 days)	\$20,400.00

	ArcGIS for Maritime: Charting Jumpstart (10 days)	\$36,400.00
	ArcGIS for Aviation Jumpstart (5 days)	\$20,400.00
	ArcGIS Data Reviewer Jumpstart (5 days)	\$20,400.00
	ArcGIS Workflow Manager Jumpstart (5 days)	\$20,400.00
	ArcGIS Image Extension for Server Jumpstart (3 days)	\$14,000.00
	Data Appliance for ArcGIS Jumpstart (3 days)	\$14,000.00
	Data Appliance for ArcGIS and ArcGIS for Server Bundle Jumpstart (5 days)	\$20,400.00
	GeoEvent Server Jumpstart (3 days)	\$14,000.00
12	Services Packages - 2018 Prices	
	Enterprise GIS Health Check (3 days)	\$14,000.00
	Remote Developer Support (20 hours)	\$5,900.00
	Remote Support for Esri Geoportal Server (20 hours)	\$5,900.00
	UI/UX Expert Review (20 hours)	\$6,500.00
	Capacity Planning Support (10 hours)	\$2,950.00
12	Professional GIS Services Packages - 2018 Prices	
	Professional GIS Services Package - Standard	\$20,400.00
	Professional GIS Services Package - Advanced	\$24,700.00
12	Esri Enterprise Advantage Program - 2018 Prices	
	Esri Enterprise Advantage Program (EEAP) 100 Learning and Service Credits	\$86,000.00
	Esri Enterprise Advantage Program (EEAP) 50 Learning and Service Credits	\$59,000.00
	Additional EEAP Technical Advisor Services	\$24,100.00
	Additional EEAP 100 Learning and Service Credits	\$54,000.00
	Additional EEAP 50 Learning and Service Credits	\$27,000.00
Esri Managed Cloud Services		
13	Esri Managed Service Packages without ArcGIS Server Software	
13	Basic packages without ArcGIS for Server Software	
	Esri Managed Services: Basic - Small Package Monthly Fee	\$1,000.00
	Esri Managed Services: Basic - Medium Package Monthly Fee	\$1,500.00
	Esri Managed Services: Basic - Large Package Monthly Fee	\$2,000.00
13	Standard Packages without ArcGIS Server Software	
	Esri Managed Services: Standard - Small Package Monthly Fee	\$1,500.00
	Esri Managed Services: Standard - Medium Package Monthly Fee	\$2,000.00
	Esri Managed Services: Standard - Large Package Monthly Fee	\$2,500.00
13	Advanced Packages without ArcGIS Server Software	
	Esri Managed Services: Advanced - Small Package Monthly Fee	\$2,000.00
	Esri Managed Services: Advanced - Medium Package Monthly Fee	\$3,000.00
	Esri Managed Services: Advanced - Large Package Monthly Fee	\$4,000.00
13	Advanced Plus Packages without ArcGIS Server Software	
	Esri Managed Services: Advanced Plus - Small Package Monthly Fee	\$4,000.00
	Esri Managed Services: Advanced Plus - Medium Package Monthly Fee	\$6,000.00
	Esri Managed Services: Advanced Plus - Large Package Monthly Fee	\$8,000.00
13	Esri Managed Service Packages with ArcGIS Server Software	
13	Basic packages with ArcGIS for Server Software	
	Esri Managed Services with ArcGIS Server Basic - Small Package Monthly Fee	\$3,300.00
	Esri Managed Services with ArcGIS Server Basic - Medium Package Monthly Fee	\$3,800.00
	Esri Managed Services with ArcGIS Server Basic - Large Package Monthly Fee	\$4,300.00
	Esri Managed Services with ArcGIS Server Basic - Small Package Quarterly Fee	\$9,000.00
	Esri Managed Services with ArcGIS Server Basic - Medium Package Quarterly Fee	\$10,500.00

	Esri Managed Services with ArcGIS Server Basic - Large Package Quarterly Fee	\$12,000.00
	Esri Managed Services with ArcGIS Server Basic - Small Package Yearly Fee	\$24,000.00
	Esri Managed Services with ArcGIS Server Basic - Medium Package Yearly Fee	\$30,000.00
	Esri Managed Services with ArcGIS Server Basic - Large Package Yearly Fee	\$36,000.00
13	Standard Packages with ArcGIS Server software	
	Esri Managed Services with ArcGIS Server Standard - Small Package Monthly Fee	\$3,800.00
	Esri Managed Services with ArcGIS Server Standard - Medium Package Monthly Fee	\$4,300.00
	Esri Managed Services with ArcGIS Server Standard - Large Package Monthly Fee	\$4,800.00
	Esri Managed Services with ArcGIS Server Standard - Small Package Quarterly Fee	\$10,500.00
	Esri Managed Services with ArcGIS Server Standard - Medium Package Quarterly Fee	\$12,000.00
	Esri Managed Services with ArcGIS Server Standard - Large Package Quarterly Fee	\$13,500.00
	Esri Managed Services with ArcGIS Server Standard - Small Package Yearly Fee	\$30,000.00
	Esri Managed Services with ArcGIS Server Standard - Medium Package Yearly Fee	\$36,000.00
	Esri Managed Services with ArcGIS Server Standard - Large Package Yearly Fee	\$42,000.00
13	Advanced Packages with ArcGIS Server software	
	Esri Managed Services with ArcGIS Server Advanced - Small Package Monthly Fee	\$4,300.00
	Esri Managed Services with ArcGIS Server Advanced - Medium Package Monthly Fee	\$5,300.00
	Esri Managed Services with ArcGIS Server Advanced - Large Package Monthly Fee	\$6,300.00
	Esri Managed Services with ArcGIS Server Advanced - Small Package Quarterly Fee	\$12,000.00
	Esri Managed Services with ArcGIS Server Advanced - Medium Package Quarterly Fee	\$15,000.00
	Esri Managed Services with ArcGIS Server Advanced - Large Package Quarterly Fee	\$18,000.00
	Esri Managed Services with ArcGIS Server Advanced - Small Package Yearly Fee	\$36,000.00
	Esri Managed Services with ArcGIS Server Advanced - Medium Package Yearly Fee	\$48,000.00
	Esri Managed Services with ArcGIS Server Advanced - Large Package Yearly Fee	\$60,000.00
13	Advanced Plus Packages with ArcGIS for Server Software	
	Esri Managed Services with ArcGIS Server Advanced Plus - Small Package Monthly Fee	\$6,300.00
	Esri Managed Services with ArcGIS Server Advanced Plus - Medium Package Monthly Fee	\$8,300.00
	Esri Managed Services with ArcGIS Server Advanced Plus - Large Package Monthly Fee	\$10,300.00
	Esri Managed Services with ArcGIS Server Advanced Plus - Small Package Quarterly Fee	\$18,000.00
	Esri Managed Services with ArcGIS Server Advanced Plus - Medium Package Quarterly Fee	\$24,000.00
	Esri Managed Services with ArcGIS Server Advanced Plus - Large Package Quarterly Fee	\$30,000.00
	Esri Managed Services with ArcGIS Server Advanced Plus - Small Package Yearly Fee	\$60,000.00
	Esri Managed Services with ArcGIS Server Advanced Plus - Medium Package Yearly Fee	\$84,000.00
	Esri Managed Services with ArcGIS Server Advanced Plus - Large Package Yearly Fee	\$108,800.00
13	Esri Managed Services Setup Fees	
	Esri Managed Services Setup Fee: Basic - Small Package	\$3,000.00
	Esri Managed Services Setup Fee: Basic - Medium Package	\$3,000.00
	Esri Managed Services Setup Fee: Basic - Large Package	\$3,000.00
	Esri Managed Services Setup Fee: Standard - Small Package	\$6,000.00
	Esri Managed Services Setup Fee: Standard - Medium Package	\$8,000.00
	Esri Managed Services Setup Fee: Standard - Large Package	\$12,000.00
	Esri Managed Services Setup Fee: Advanced - Small Package	\$8,000.00
	Esri Managed Services Setup Fee: Advanced - Medium Package	\$10,000.00
	Esri Managed Services Setup Fee: Advanced - Large Package	\$12,000.00
	Esri Managed Services Setup Fee: Advanced Plus - Small Package	\$20,000.00
	Esri Managed Services Setup Fee: Advanced Plus - Medium Package	\$23,000.00
	Esri Managed Services Setup Fee: Advanced Plus - Large Package	\$26,000.00
13	Optional Items for Standard and, Advanced and Advanced Plus Packages	

	Esri Managed Services Option: Server Auto-Scaling Setup - Setup Fee	\$1,200.00
	Esri Managed Services Option: Additional Server Capacity - Setup Fee	\$500.00
	Esri Managed Services Option: Additional Server Capacity - Monthly Fee	\$500.00
	Esri Managed Services Option: Additional Data Storage (up to 5TB) - Setup Fee	\$1,000.00
	Esri Managed Services Option: Additional Data Storage (per 1TB) - Monthly Fee	\$300.00
	Esri Managed Services Option: Data Updates (up to 100 GB) Per Update	\$1,200.00
	Esri Managed Services Option: Single Web Application Update - Per Update	\$1,200.00
	Esri Managed Services Option: Database Backups - Monthly Fee	\$400.00
	Esri Managed Services Option: Database Instance - Setup Fee	\$500.00
	Esri Managed Services Option: Database Instance - Monthly Fee	\$2,000.00
	Esri Managed Services Option: System Backup - Single system snapshot for up to 1 TB (per backup)	\$1,200.00
Enterprise License Agreement Annual Fee for ELAs with Annual Payments as Quoted		



ATTACHMENT E ESRI MAINTENANCE AND SUPPORT PROGRAM

Esri, 380 New York St., Redlands, CA 92373-8100 USA • TEL 909-793-2853 • FAX 909-793-5953

This Esri Maintenance and Support Program document describes Esri's commitment to support a US customer's use of Esri's unmodified Qualifying Products by providing some or all of the following maintenance benefits: technical support, new version software, hot fixes, patches, software updates, Self-Paced E-Learning, beta programs, and/or Esri User Conference registration ("**Maintenance**"). Maintenance benefits may vary by product or program. For Maintenance details, contact Esri Customer Service or visit Esri's product qualification web page at <http://www.esri.com/software/maintenance/benefits>.

[In addition to Maintenance, customers in the United States of America may purchase Premium Support Services \(PSS\), which enhance the benefits of Maintenance, including](#) access to a designated Technical Account Manager (TAM), the ability for Premium LAC to convert a Case into a PSS Case at any time, priority Case management, and additional enhanced support and services. [For Premium Support Services details, contact Esri or visit Esri's Premium Support web page at http://support.esri.com/other-resources/SupportServices.](#)

Esri reserves the right to change the Esri Maintenance and Support Program at any time and, if reasonable under the circumstances, Esri will provide thirty (30) days' advance written notice of any material alterations. Any material alterations will become effective upon renewal of Maintenance. Customer may request a copy of the documented changes prior to each renewal period.

ARTICLE 1—DEFINITIONS

The terms used are defined as follows:

- a. "**Authorized Caller(s)**" means the Customer-designated individual who may contact Esri to request standard technical support (e.g., to report technical issues or request product assistance).
- b. "**Case**" previously referred to as Incident, means the Esri record that contains technical notes and documentation of all related interactions between Customer and Esri Support Services for a given technical issue. Depending on how the request was initiated, Esri will provide phone, email, or chat confirmation of the Case creation. The Case will be given a unique identification number for reference and tracking.
- c. "**Customer**" is as defined in the Master Agreement.
- d. "**Customer Advocacy Program**" means an Esri program that gathers feedback from customers in order to improve Esri products in future releases. Feedback is gathered through ideas, customer support cases, and customer support surveys.
- e. "**Customer Number**" means a unique number created by Esri to identify each Customer office or site and that will be included on the invoice and/or packing list with any shipment.
- f. "**Hot Fix(es)**" means a single fix in one of the specific functional areas that is critical to Customer (e.g., Customers production has stopped) Esri will send the Hot Fix to Customer as soon as Esri completes a technical feasibility assessment. With the Hot Fix, Esri will deliver documentation that will clearly identify the technical problems addressed and any limitations. Esri will conduct limited testing on Hot Fixes before providing them to Customer. Esri will incorporate Hot Fixes into subsequent service packs. Hot Fixes do not provide new functionality. Hot Fixes will only function with the associated Esri product type and release.
- g. "**Patch(es)**" means a single fix (see Hot Fix[es]) or a set of related fixes that are in a specific functional area of the Esri product and will apply to multiple Esri customers. Once a Patch is released, it will be incorporated into a subsequent service pack release. Esri conducts limited testing on Patches before providing them to customers. Patches do not provide new functionality. Patches will only function with the associated Esri product type and release.
- h. "**Premium LAC**" means up to two (2) individuals selected by Customer to report a PSS Case and work directly with the TAM.
- i. "**PSS Case(s)**" means a Case that is opened as or elevated to PSS via Customer request or technical support's elevation process.
- j. "**Qualifying Product(s)**" means Esri's unmodified Products or Products that were modified by Esri or under Esri's direction and are eligible for some or all of the Maintenance benefits licensed to Customer subject to the terms and conditions of the Master Agreement signed by Esri and Customer.

- k. **"Self-Paced E-Learning"** means a collection of self-paced learning resources for the ArcGIS Platform, accessible from the Esri Training website.
- l. **"Software Updates"** means a collection of files that enhance or correct a Qualifying Product and that will be available for Customer to download during the Maintenance term.
- m. **"TAM"** means the Technical Account Manager who will be the primary point of contact for the coordination and escalation of PSS Cases.

ARTICLE 2—PAYMENT, EXPIRATION, RENEWAL, AND REINSTATEMENT

2.1 Payment. Esri will automatically provide Maintenance for the first twelve (12) consecutive months from the licensed date of Qualifying Products. Thereafter, Customer can purchase Maintenance and/or PSS in advance, on an annual basis with payment terms as set forth in the Master Agreement.

2.2 Term Expiration. Esri will send Customer a notice of expiration one hundred twenty (120) days before the term expires. Esri will issue a quote ninety (90) days before the expiration date ("Renewal Quote"). The Renewal Quote will be sent via email or fax and provide Customer with a breakdown of the Products licensed and PSS due to expire and the associated fees to renew. If Esri does not receive a purchase order or payment prior to the expiration date, Esri will notify Customer that the term has expired. Esri will continue to provide standard technical support for an additional thirty (30) days, but Customer will no longer receive Software Updates released after the Maintenance term's expiration, or have access to PSS. If Customer does not reinstate Maintenance within thirty (30) days after the expiration date, Customer will no longer receive technical support. All other Maintenance benefits and Premium Support Services will end with the expiration of the Maintenance term.

2.3 Prorating Renewal Terms. If Customer has acquired multiple Qualifying Products throughout the course of a year, Esri will provide a single Renewal Quote with prorated fees and a common renewal term for all Qualifying Products and PSS (if applicable). The common renewal term will start on the earliest of the Qualifying Products' renewal dates.

2.4 Reinstatement Fee for Past Due Renewals. Esri will reinstate Maintenance and PSS (if applicable) if Customer sends a purchase order or payment within thirty (30) days of the expiration date. If Customer does not renew Maintenance or PSS (either as a stand-alone order or through the Esri Enterprise Advantage Program) within thirty (30) days of the expiration date but at a later date wants to reinstate Maintenance, Maintenance fees will include the Maintenance fees that Customer would have paid since the expiration date. Renewal Maintenance and PSS will be reinstated at the then-current pricing.

ARTICLE 3—ESRI USER CONFERENCE REGISTRATION; SELF-PACED E-LEARNING

3.1 Esri User Conference Registration. During the Maintenance term, Customer may be eligible for complimentary registrations to attend the Esri User Conference. Unless otherwise agreed to in writing by Esri and Customer, Customer's eligibility will be dependent on the license type(s) and quantity of Qualifying Products. Customer may purchase additional registrations. Customer must submit a registration form for each individual attending the conference. Esri User Conference registrations are assigned in the order received and are nontransferable.

3.2 Self-Paced E-Learning. During the Maintenance term, Customers will receive access to Self-Paced E-Learning. Each individual must have an Esri account, a broadband Internet connection, and must be an employee, agent, consultant, or contractor of Customer. For education accounts, individuals may include registered students.

ARTICLE 4—TECHNICAL SUPPORT

4.1 Scope of Technical Support. During the Maintenance term, Qualifying Products will receive the level of technical support corresponding to the respective life cycle phase. Information on the Qualifying Product life cycle phase and the ArcGIS Product Life Cycle Support Policy can be found at <http://support.esri.com/en/content/productlifecycles>. Esri does not provide technical support for (a) sample applications; (b) patches received outside of a life cycle; or (c) third-party software, hardware, graphics cards, monitors, plotters, graphics printers, digitizers, modems, or similar peripherals that are not provided by Esri. However, Esri does answer questions about how to interface Esri products with supported devices.

4.2 Authorized Callers. Customer may designate a limited number of Authorized Callers per Qualifying Product. Customer may replace Authorized Callers at any time by notifying Esri Support Services or through the My Esri site. If Customer has

an enterprise agreement, site license agreement, or paid PSS subscription with Esri, Authorized Callers will be identified by name in the corresponding agreement or documentation.

4.3 Telephone, Chat, and Web Form. If Customer needs help with a technical issue, Authorized Caller may contact Esri by phone, chat, or web form.

- a. *By Telephone.* Each technical support request will be logged as a Case. After a Case is logged, the caller will be connected to a technical specialist who will be dedicated to work on the technical issue. If a technical specialist is unavailable, the Case will be placed in a dispatch queue for the next available technical specialist.
- b. *By Chat.* To initiate a chat consultation, click the Chat with an Analyst button at <http://support.esri.com/en/webform-chat>. Chat-based requests can only be made during Esri Support Services operating hours, listed in Article 7 below. Each technical support request will be logged as a Case. After a Case is logged, Authorized Caller will be connected to a technical specialist. If a technical specialist is unavailable, Authorized Caller can opt to receive an email notification when the next technical specialist is available.
- c. *By Web Form.* Authorized Caller may request technical support by completing an online web form available at <http://support.esri.com/en/webform>. Requests made through this channel are received twenty-four (24) hours a day, seven (7) days a week, but are logged and assigned to a technical specialist the next business day. Esri will respond on a first come, first served basis. All Cases reported by web form are given the same priority and level of attention as those reported by telephone.

4.4 Esri Online Support Center and My Esri. Esri has created a self-help support website center for Authorized Caller to submit technical issues; chat with technical specialists; track technical support Cases through the Esri Customer Care portal; and view technical articles, updated product documentation, blogs, links to forums, and technology announcements. The Esri Support website can be found at <http://support.esri.com>. My Esri can be found at <https://my.esri.com>.

4.5 Technical Support Case Reporting/Logging. For most Qualifying Products, Authorized Caller may contact Esri as many times as needed. All requests for technical support must contain detailed information about the technical issue. Authorized Caller must be prepared to provide as much of the following information as possible:

- The Esri Customer Number
- The phone number and email address where Authorized Caller can be reached
- The version of the software and operating system in use
- The database in use, if applicable
- The Esri Global ID
- A description of what Customer was doing when the problem occurred
- The exact wording of any error messages that appear on the screen
- Any steps taken to resolve the problem

4.6 Standard Technical Support Response Time. Esri will respond to a technical support request during Esri Support Services operating hours. Esri will make commercially reasonable efforts to respond and provide status updates to Authorized Caller according to the severity level of the technical issue as shown in the table below. Authorized Caller may request that the technical specialist change a technical issue severity level, but requests for critical- and high-severity levels must be made via telephone.

Severity	Criteria	Response Time	Status Updates
Critical	<ul style="list-style-type: none"> ▪ Causes a severe impact to business operations (e.g., critical business processes are disabled) ▪ No workaround available 	Six (6) business hours	Esri will provide status every business day until closure of the Case.
High	<ul style="list-style-type: none"> ▪ Causes a noncritical impact to business operations (e.g., significant degradation of quality or handling of data) ▪ No stable workaround available 	Eight (8) business hours	Esri will provide status every business day until closure of the Case.
Medium	<ul style="list-style-type: none"> ▪ Causes a minor impact to business operations 	Two (2) business days	Esri will provide status every three (3) business days until closure of the Case.
Routine	<ul style="list-style-type: none"> ▪ Causes little or no impact to business operations 	Two (2) business days	Esri will provide status every five (5) business days until closure of the Case.

4.7 Resolution Time. After the Technical Support Case is logged, Esri will use commercially reasonable efforts to provide corrections to a technical issue or supply a workaround. While it is Esri's goal to provide an acceptable resolution to technical issues, Esri cannot guarantee that all technical issues can be fixed or resolved.

ARTICLE 5—PREMIUM SUPPORT SERVICES (US CUSTOMERS ONLY)

If Customer is current on Maintenance, pays for and utilizes Premium Support Services, in addition to all benefits described for in Article 4 above, Customer will receive (i) access to a designated TAM, (ii) the ability for Premium LAC to convert a Case into a PSS Case at any time, (iii) priority Case management, and (iv) additional enhanced support and services.

5.1 Technical Account Manager. Esri will assign a TAM to Customer to work directly with Premium LAC to oversee open Cases.

- a. TAM will (i) become familiar with Customer's geographic information system (GIS) software architecture and infrastructure; (ii) verify that all open PSS Cases are prioritized above Cases opened under Maintenance; (iii) work closely with Premium LAC and Esri senior support analyst toward the resolution of all open PSS Cases; (iv) provide Premium LAC with a daily status update on all PSS Cases or as agreed to by TAM and Customer; and (v) make reasonable efforts to be available from 5:00 a.m. to 5:00 p.m. (Pacific time), Monday through Friday, except on Esri holidays.
- b. Esri may replace TAM with another TAM of similar skill and background, by written notice to Customer.
- c. All communications will be conducted in the English language unless by written agreement of both parties.

5.2 Priority Case Management. Priority Case management will include the following protocol:

- a. Cases reported by Premium LAC and converted to a PSS Case will be given priority handling after the initial Case is created and documented (excluding chat Cases); and
- b. The Customer Advocacy Program within Esri support services, created to improve Esri's ability to understand and respond to technical issues, will give priority to Qualifying Product defects affecting Customer.

5.3 PSS Response Time. In addition to the response times outlined in Article 4.6, Esri will make commercially reasonable efforts to call or send an email response within one (1) business hour of receipt of a new PSS Case, regardless of its severity level. Esri will provide a status report every business day until closure of the PSS Case.

ARTICLE 6—CONFIDENTIALITY

All data, conversations, and Cases are confidential in nature. Esri will treat all Cases (including PSS Cases) as confidential, using the same degree of care, but no less than reasonable care, as Esri uses to protect its own confidential information. Within ninety (90) days of closing a Case, Esri will delete or destroy all information provided within a Case, unless otherwise requested by Licensee, in writing, to delete specific datasets more than ninety (90) days closing a Case. This obligation to delete or destroy excludes information retained in backup media or other archival records maintained in the ordinary course of business that are not readily accessible by Esri personnel, or information retained for future review by Esri's development team.

ARTICLE 7—CONTACTING ESRI

Esri Support Services

Web: <http://support.esri.com/>
Tel.: 909-793-3774
Toll-Free Phone: 888-377-4575, extension 2
Support Web Form: <http://support.esri.com/en/webform>
MyEsri: <http://my.esri.com>
Chat: <http://support.esri.com/en/webform-chat>

Esri Corporate Offices

Tel.: 909-793-2853
Fax: 909-793-5953
Email: info@esri.com

Esri Customer Service

Tel.: 888-377-4575, extension 5
Email: service@esri.com
Web: <http://service.esri.com>

Operating Hours: 5:00 a.m. to 5:00 p.m. (Pacific time), Monday through Friday, except Esri holidays.