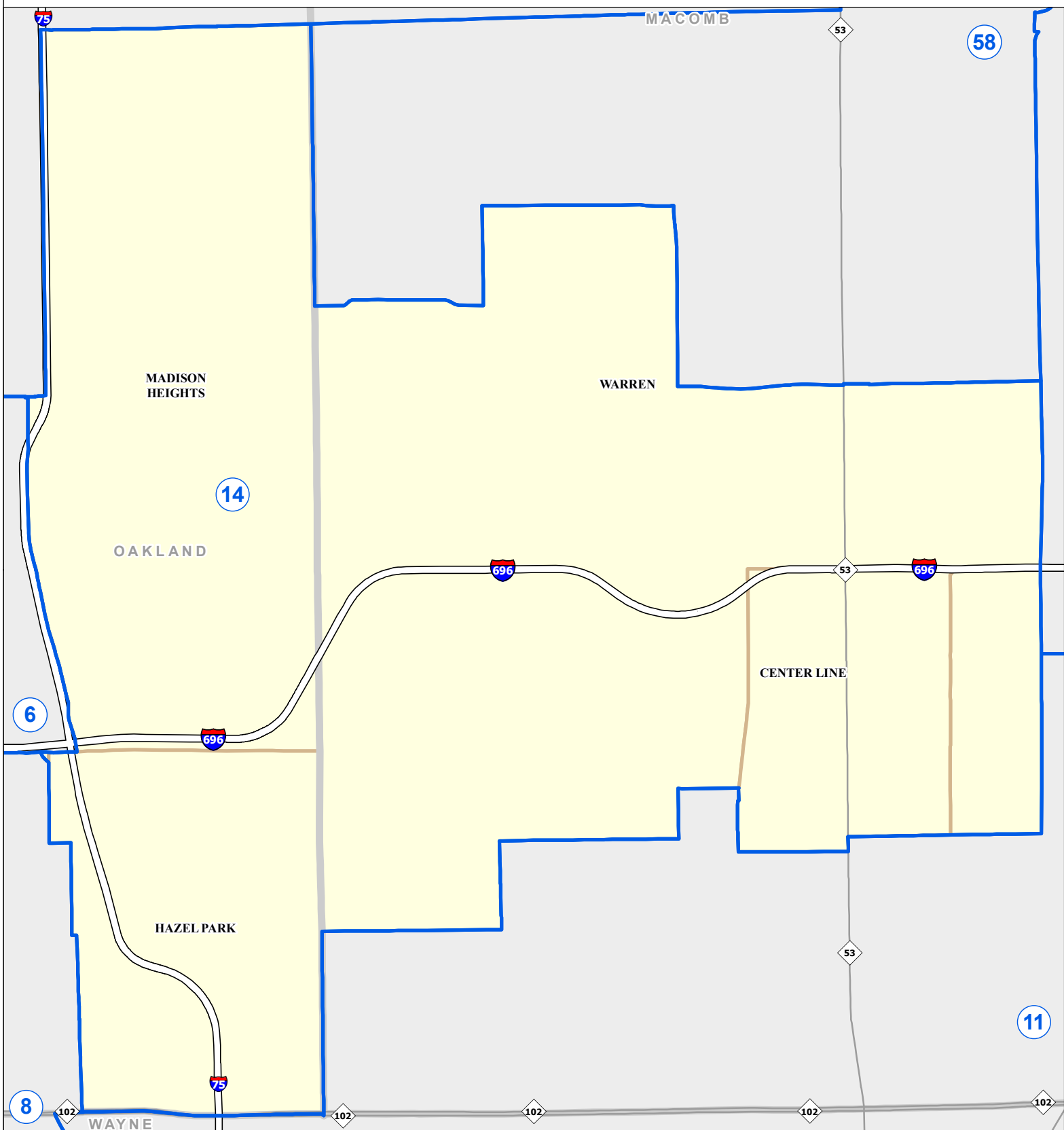








MICHIGAN STATE HOUSE DISTRICT 14

Remedial 2021 Apportionment Plan Approved in 2024

0 2.5 5 Miles



Source:
Base Map - Michigan Geographic Framework v17a, v24
House District Boundaries - Remedial 2021 Apportionment Plan Approved in 2024 as adopted by the Michigan Independent Citizens Redistricting Commission on 02/28/2024 pursuant to its authority and duty in Article IV, Section 6 of the Michigan Constitution of 1963 and as approved by the Federal court on 03/27/2024.

Legend		
	House District	 County
	City	 Township
		 Freeway
		 Highway



Michigan House of Representatives

Remedial District 14

Macomb County (part)

Center Line city

Warren city (part)

Oakland County (part)

Hazel Park city

Madison Heights city (part)