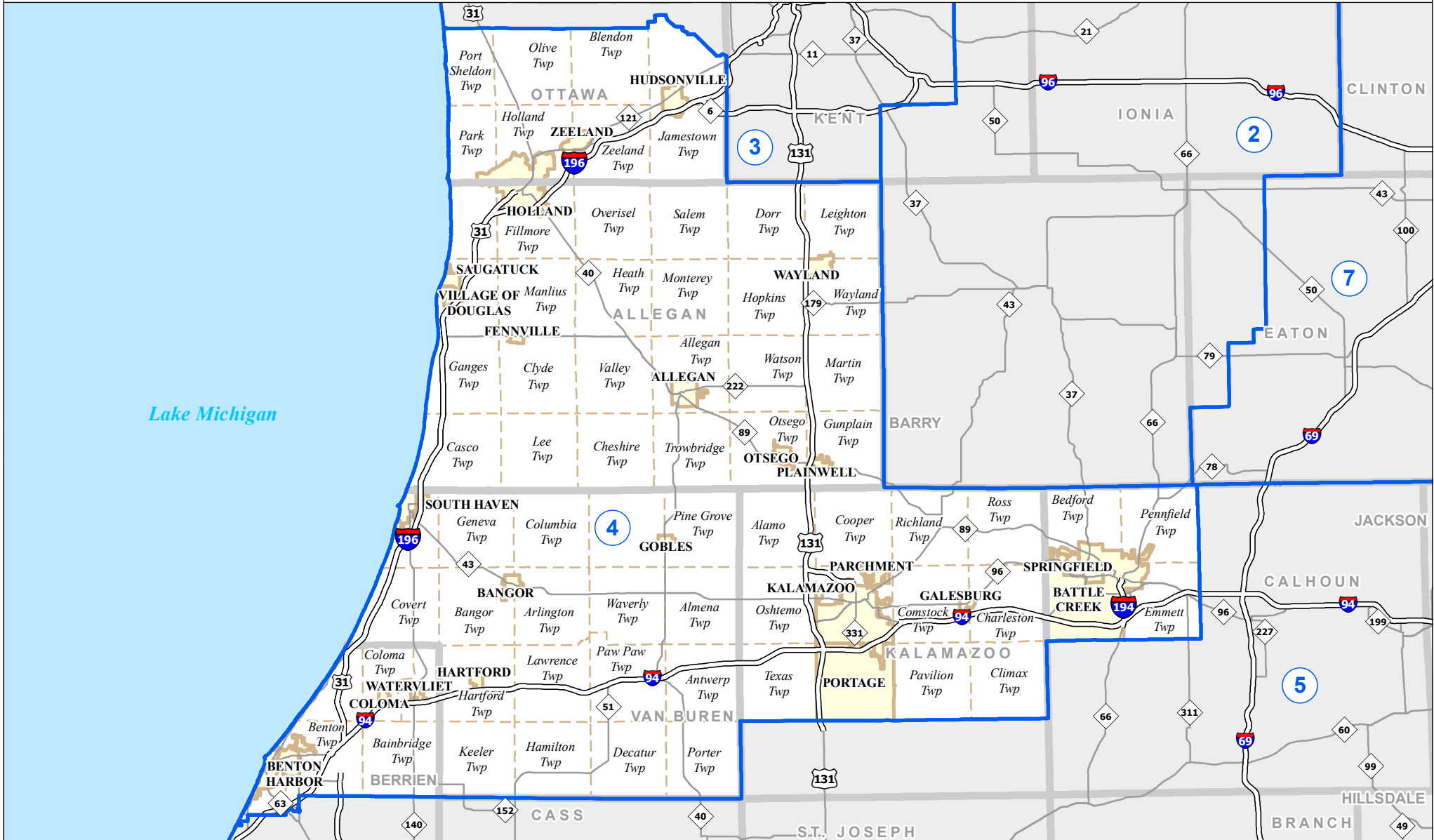








MICHIGAN CONGRESSIONAL DISTRICT 4 2021 Apportionment Plan

0 12.5 25 50 Miles



Source:
Base Map - Michigan Geographic Framework v17a, v20
Congressional District Boundaries - 2021 Apportionment Plan as
adopted by the Michigan Independent Citizens Redistricting
Commission on 12/28/2021 pursuant to its authority and duty in
Article IV, Section 6 of the Michigan Constitution of 1963

Legend

 Congressional District	 County	 Freeway
 City	 Township	 Highway



United States Congress

District 4

Allegan County	Jamestown Township
Berrien County (part)	Olive Township
Bainbridge Township	Park Township
Benton Charter Township	Port Sheldon Township
Benton Harbor city	Zeeland city
Coloma city	Zeeland Township
Coloma Charter Township	Van Buren County
Hagar Township	
Lincoln Charter Twp. (part)	
Royalton Township (part)	
St Joseph city	
St Joseph Charter Township	
Watervliet city	
Watervliet Charter Township	
Calhoun County (part)	
Battle Creek city	
Bedford Township	
Emmett Township	
Pennfield Township	
Springfield city	
Kalamazoo County (part)	
Alamo Township	
Charleston Township	
Climax Township	
Comstock Township	
Cooper Township	
Galesburg city	
Kalamazoo city	
Kalamazoo Township	
Oshtemo Township	
Parchment city	
Pavilion Township	
Portage city	
Richland Township	
Ross Township	
Texas Township	
Ottawa County (part)	
Blendon Township	
Georgetown Township (part)	
Holland city (part)	
Holland Township	
Hudsonville city	

2021 Apportionment Plan as adopted by the Michigan Independent Citizens Redistricting Commission on 12/28/2021 pursuant to its authority and duty in Article IV, Section 6 of the Michigan Constitution of 1963.