





1. clear

2. P. CLOUDY 5. SNOW

3. CLOUDY

6. WIND

4. RAIN

7. FOG

MONTH OF January Year = 2000

TEMPERATURE = MAX / MIN

River Gauge Point # 734-6133

DATE	WEATHER			RIVER			PRECIPITATION		
	9:00	1:00	5:00	GAUGE	TEND		IN	SNOW IN	SNOW GRD.
01	1	2	1	7.21'	F	44.25"	0		
02	2-4	3	4	7.30'	F	44.27"	0.25"	Rain	
03	3-6	3-6	3-6	7.26'	F	44.31"	0.04"	Rain	
04	5	3	3	7.19'	F	44.31"	0.50"	Rain	1"
05	2	2	2	7.15'	F	44.31"	0.01"	Trace	1"
06	3	3-6	3-6	7.20'	R	44.31"	0.02"	Trace	1"
07	5	5	2	7.15'	F	44.35"	0.03"	Trace	1 1/2"
08	1	2	1	7.38'	R	44.35"	0	0	1"
09	2	2	2	7.03'	F	44.61"	0.03"	Rain	1"
10	4	3-6	3-6	7.13'	R	44.78"	0.24"	Rain	1"
11	3-6	3-6	3-6	7.41'	R	44.87"	0.03"	Rts mixed	
12	3	5	5	7.59'	R	44.91"	0.32"	6"	6"
13	5	2	2	7.22'	F	44.91"	0	0	6"
14	3	3	3	7.23'	R	44.91"	0	0	
15	2	2	3	7.11'	F	44.91"	0		
16	2	1	1	7.24'	R	44.91"	0		6"
17	1	2	3	7.48'	R	44.91"	0.22"	4"	8"
18	3	5	5	7.04'	F	44.91"	0.08"	2"	8"
19	3	3	3	6.98'	F	44.91"	0.15"	2"	10"
20	2	1	5	6.97'	F	44.91"	0.07"	1	11"
21	1-6	3	3	7.02'	R	44.91"	0	0	
22	2			7.20'	R	44.91"	0	0	
23	3-5			7.03"	F	44.91"	0.02"	1/2"	11 1/2"
24	2	1-6	1-6	7.14'	R	44.91"	0.08"	1"	12 1/2"
25	5	2-6	2-6	7.18'	R	44.91"	0	0	
26	1	1	1	7.33'	R	44.91"	0	0	12"
27	1	1	1	7.34'	R	44.91"	0	0	12"
28	1	1	1	7.27'	F	44.91"	0	0	12"
29	2	1	2	7.34'	R	44.91"	0	0	12"
30	5	3	5	7.07'	F	44.91"	0.05"	1"	12"
31	1	5	5	7.04'	F	44.91"	0.05"	1"	13"

MIKE WIRKUTIS

SUPT.

River AVG = 7.20'

Precip = 2.19"

18 1/2" Snow

- 1. clear
- 2. P. CLOUDY
- 3. CLOUDY
- 4. RAIN
- 5. SNOW
- 6. WIND
- 7. FOG

MONTH OF February 192000

TEMPERATURE=MAX/MIN River Gauge Point # 734-6133

DATE	WEATHER			RIVER		PRECIPITATION		
	9:00	1:00	5:00	GAUGE	TEND	IN	SNOW	ENR
Th. 01	5-6	2-6	5-6	7.04'	—	44.91"	0	13"
F. 02	2	2	2	7.34'	R	44.91"	0.05"	1/2" 13"
Th. 03	3	3-7	4-7	7.05'	F	44.91"	0.09"	1" 14"
F. 04	3	1	1	7.05"	—	44.91"	0.01"	Trace
Sa. 05	1	1-6	1-6	7.33'	R	44.91"	0	0
Sa. 06	1	2	2	7.30'	F	44.91"	0	0
Mo. 07	2-6	1-6	1-6	7.04'	F	44.42"	0	0
Th. 08	1	1-6	1-6	7.41'	R	44.43"	0	0
F. 09	2	3	3	7.02'	F	45.13"	0	0
Th. 10	5-6	5-6	5-6	7.07'	R	45.25"	0.45"	5" 15"
F. 11	1	2	2	7.02'	F	46.48"	0	0
Sa. 12	1	2	2	7.33'	R	46.52"	0	0
Sa. 13	3-5	5	5	7.00'	F	46.52"	0.44"	6" 21"
Mo. 14	2	1	1	7.05'	R	47.89"	0	0
Th. 15	3	3	3	7.02'	F	47.89"	0.10"	Rain 21"
W. 16	3	1-6	1-6	7.00'	F	47.89"	0	0
Th. 17	1	2	1	7.34'	R	0.46"	0	0
F. 18	5	5	5	7.09'	F	0.47"	0.14"	1" 22"
Sa. 19	2	2	3	7.29'	R	0.53"	0	0
Sa. 20	5	2	2	7.08'	F	0.55"	Trace	Trace
Mo. 21	1	1	2-6	7.37'	R	0.55"	0	0
Th. 22	3	2	2	7.07'	F	0.55"	0	0
W. 23	3	2	3	7.26"	R	0.63"	0	0
Th. 24	3	3-7	3-7	7.43'	R	0.63"	0.58"	Rain 21"
F. 25	3-7	3	3	8.17'	R	50.51"	0	0
Sa. 26	1	1	2	8.96'	R	50.73"	0.26"	Rain
Sa. 27	3	2	2	10.23'	R	51.09"	0	0
Mo. 28	1	1-6	1-6	10.14'	F	51.11"	0	0
Th. 29	3	1-6	2-6	9.80'	F	51.11"	0	Trace
30								
31								

MIKE WIRKUTIS SUPT.

River AOC = 1.56

> Now = 14"

Precip = 2.12"



- 1 CLEAR
- 2 P. CLOUDY
- 3 CLOUDY
- 4 RAIN
- 5 SNOW
- 6 WARS
- 7 COL
- 8 WIN
- 9 FOG

MONTH OF March 2000

River Gauge Phone # 734-6133

ATE	[REDACTED]				WEATHER			RIVER			PRECIPITATION		
	[REDACTED]				9:00	1:00	3:00	GAUGE	TENL		IN	SNOW IN	SNOW GRD
01					4-8	3-8	3-8	9.64'	F	51.27"	0.06"	Rain	Snow
02					3-8	1-8	1-8	9.38'	F	51.27"	0		
03					1	1	1	9.06'	F	51.27"	0		
04					1	1	2	8.86'	F	51.27"	0		
05					2	1	1	8.69'	F	51.27"	0		
06					1	1	1	8.56'	F	51.27"	0		
07					1	1	1	8.37'	F	51.27"	0		
08					2-8	2-8	2-8	8.24'	F	51.27"	0.02"	Rain	Am
09					3-8	4-8	3-8	8.14"	F	51.32"	0.12"	Rain	Snow
10					5	3	3	8.16'	R	51.45"	0	Trace	Trace
11					3			8.17'	R	51.54"	0		
12					1		(S-PM)	8.07'	F	51.54"	0.03"	Trace	(PM)
13					5	5	3	8.00'	F	51.54"	0.06"	Trace	0
14					1-Fog	2-8	2-8	7.93'	F	51.56"	0.07"	Rain	0
15					3-Fog	3-8	3-8	7.92'	F	51.94"	0.02"	Rain	
16					2	3	2	7.91'	F	52.13"	0	0	0
17					1	2	2	7.84'	F	52.13"	0.01"	Trace	Trace
18					2	1	2	7.71'	F	52.13"	0		
19					4	3	4	7.68'	F	52.13"	0.00"	Rain	
20					4	4	3	7.70'	R	52.63"	0.09"	Rain	
21					3	3	3	7.70'	-	52.89"	0		0
22					3	3	3	7.69'	F	52.89"	0		0
23					2-9	1	1	7.66'	F	52.89"	0		
24					1	1-8	2-8	7.61'	F	0.00	0		
25					2	2-8	1-8	7.59'	F	0.00	0.13"	Rain	
26					1-8	1-8	2-8	7.57'	F	0.25	0.21"	Rain	
27					3-8	2-8	2-8	7.55'	F	0.46"	0.23"	R+S	Trace
28					5 (A)	2-8	2-8	7.54'	F	0.92"	0.12"	R+S	0
29					3	3-8	3-8	7.58'	R	1.15"	0		
30					1	1	1	7.57'	F	1.16"	0		
31					1	1	1-8	7.57'	-	1.16"	0		0

MIKE WIRKUTIS

SUPT.

River AVG = 8.05'

1.65" precip 1" snow

MONTH OF April - 2000

(River Gauge Phase # 734-6133)

- 1 CLEAR
- 2 P. CLOUDY
- 3 CLOUDY
- 4 RAIN
- 5 SNOW
- 6 WARM
- 7 COLD
- 8 WINDY
- 9 FOG

DATE	[REDACTED]					WEATHER			RIVER		PRECIPITATION			
						9:00	1:00	3:00	GAUGE	TEND	1:16"	IN	SNOW IN	SNOW GRD
01 <sub>sa</sub>						3	3	3	7.55'	F	1.16"	0	0	0
02 <sub>s</sub>						2	2	2	7.53'	F	1.36"	0.17"	Rain	
03 <sub>w</sub>						3	3-8	3-8	7.50'	F		0		
04 <sub>ra</sub>						3	3	3	7.44'	F	1.38"	0		
05 <sub>w</sub>						1	1-8	2	7.39'	F	1.39"	0		
06 <sub>ra</sub>						3-8	2-8	2-8	7.36'	F	1.40"	0.05"		
07 <sub>f</sub>						3	3	2	7.33'	F	1.40"	0.17"	1"	1"
08 <sub>sa</sub>						2	2	2	7.35'	R	176.50"	0.12"	Trace	
09 <sub>s</sub>						5	3	3	7.38'	R	176.82"	0.01"	Trace	
10 <sub>m</sub>						1	1	2	7.42'	R	177.07"	0		☺
11 <sub>ra</sub>						5	5	5	7.47'	R	177.08"	0.05"	Trace	Trace
12 <sub>w</sub>						1	3	3	7.48'	R	177.16"	0		
13 <sub>ra</sub>						2	3	3	7.50'	R	177.16"	0		
14 <sub>f</sub>						2			7.44'	F	177.16"	0		
15 <sub>sa</sub>						3			7.40'	F	177.16"	0		
16 <sub>sa</sub>						4-mist	3-8	3-8	7.35'	F	177.16"	0.02"	Rain	
17 <sub>m</sub>						3	2	2	7.33"	F	177.16"	0.12"	Rain / Am	
18 <sub>ra</sub>						3	2	2	7.32'	F	177.32"	0.01"	Rain / Pm	
19 <sub>w</sub>						3	3	3	7.31'	F	177.34"	0.40"	Rain / Pm	
20 <sub>m</sub>						4-8	3-8	3-8	7.31'	→	177.64"	0.10"	Rain all day	
21 <sub>f</sub>						4-8	4-8	3-8	7.73'	R	182.04"	0.75"	Rain	
22 <sub>s</sub>						2	1	1	8.52'	R	68.33"	0		
23 <sub>s</sub>						3	1	1	8.47'	F	68.37"	0		
24 <sub>m</sub>						1	1	1	8.22"	F	68.37"	0		
25 <sub>ra</sub>						1	1-8	1-8	8.07'	F	68.37"	0		
26 <sub>w</sub>						1	1	1	7.85'	F	68.37"	0		
27 <sub>ra</sub>						1	1	1	7.72'	F	68.37"	0		
28 <sub>f</sub>						1	1	1	7.59'	F	68.37"	0		
29 <sub>sa</sub>						1	2-8	2-8	7.49'	F	68.37"	0		
30 <sub>s</sub>						1	1	1	7.39'	F	68.37"	0.05"	Rain Early am	
31 <sub>a</sub>														0954-02

MIKE WIRKUTIS Supt.

Avg = 7.57' Precip = 2.35" Snow = 1 1/2"

MONTH OF May 2000  
 River Gauge Price # 734-6133

- 1 CLEAR
- 2 P. CLOUDY
- 3 CLOUDY
- 4 RAIN
- 5 SNOW
- 6 WARR
- 7 COL
- 8 WIN
- 9 FOG

DATE	[REDACTED]					WEATHER			RIVER			PRECIPITATION		
						9:00	1:00	3:00	GAUGE	TENL	...	IN	SNOW IN	SNOW GRD
01 <sub>m</sub>						4	3	1	7.32'	F	68.39"	0.29"	Rain	
02 <sub>m</sub>						1	2	2	7.31'	F	68.98"	0		
03 <sub>ia</sub>						1	1	1	7.26'	F	68.99"	0		
04 <sub>m</sub>						1	2-8	2-8	7.22'	F	68.99"	0		
05 <sub>f</sub>						1	1	2	7.18'	F	68.99"	0		
06 <sub>sa</sub>						1	1	1	7.14'	F	68.99"	0		
07 <sub>sa</sub>						3	1	1	7.11'	F	68.99"	0		
08 <sub>ia</sub>	* Rain in the PM lightning + Thunder					3	2-8	2-8	7.08'	F	68.99"	2.0"	Rain	
09 <sub>m</sub>						3	2	3	7.55'	R	95.81"	0.86"	Rain	
10 <sub>w</sub>						3	2	1	8.24'	R	99.06"	0		
11 <sub>m</sub>	* Rain in the late PM					1	3	4	8.18'	F	285.64"	0.58"	Rain	
12 <sub>f</sub>						3	3	3	8.01'	F	296.02"	0		
13 <sub>sa</sub>						3-8	3-8	3-8	8.72'	R	996.77"	0.34"	Rain	
14 <sub>sa</sub>						2	1	2	8.87'	R	996.93"	0		
15 <sub>m</sub>						1	1	1	8.91'	R	296.94"	0		
16 <sub>m</sub>						4	4	3	8.79'	F	296.94"	0.78"	Rain	
17 <sub>ia</sub>						3	2	2	9.00'	R	296.94"	1.15"	Rain	
18 <sub>m</sub>						3	3	3	9.31'	R	296.94"	0.55"	Rain	
19 <sub>f</sub>						3-8	2-8	1-8	10.08'	R	296.94"	0.02"	Rain	
20 <sub>sa</sub>						1	2	1	10.12'	R	296.94"	0		
21 <sub>sa</sub>						1	1	1	10.07'	F	297.11"	0.03"	Rain	
22 <sub>ia</sub>						3-8	3-8	3-8	9.79'	F	297.15"	0.06"	Rain	
23 <sub>m</sub>						3-8	2	2	9.39'	F	297.15"	0.83"	Rain	
24 <sub>ia</sub>						1	4	3	9.15'	F	297.15"	0.07"	Rain	
25 <sub>m</sub>						1	2-8	2-8	8.97'	F	297.15"	0		
26 <sub>f</sub>						1	1	1	8.79'	F	297.15"	0		
27 <sub>sa</sub>						2	2	1	8.62'	F	297.15"	0		
28 <sub>sa</sub>						3+4	3	2	8.45'	F	297.15"	0.11"	Rain	
29 <sub>m</sub>						1	2	2-8	8.31'	F	297.27"	0		
30 <sub>ia</sub>						1	3	4	8.18'	F	297.27"	0.08"	Rain	
31 <sub>w</sub>						3	3	3	8.10'	F	297.38"	0.05"	Rain	

MIKE WIRKUTIS SUPT.

River AVG = 8.43'

1.56" Rain

- 1 CLEAR
- 2 P. CLOUDY
- 3 CLOUDY
- 4 RAIN
- 5 SNOW
- 6 WARM
- 7 COLD
- 8 WINDY
- 9 FOG

MONTH OF June 2000

River Gauge Phone # 734-6133

DATE	WEATHER			RIVER		PRECIPITATION		
	9:00	1:00	3:00	GAUGE	TEND.	IN	SNOW IN	SNOW GRD.
01 <sub>m</sub>	4	3	3	8.01'	F	297.39"	0.93"	Rain
02 <sub>F</sub>	3-8	2-8	2-8	8.18'	R	298.50"	0	
03 <sub>Sa</sub>	2	2	1	8.39'	R	298.62"	0	
04 <sub>Sa</sub>	2	2	1	8.34'	F	298.62"	0.06"	Rain
05 <sub>m</sub>	4	2-8	2-8	8.18'	F	298.67"	0	
06 <sub>m</sub>	1	1	1	8.05'	F	0.00"	0	
07 <sub>w</sub>	1	1-8	1-8	7.95'	F	0.00"	0.08"	Rain
08 <sub>m</sub>	1	1	1-8	7.88'	F	0.08"	0	
09 <sub>F</sub>	2	2	2	7.79'	F	0.08"	0	
10 <sub>Sa</sub>	1-8	2-8	1-8	7.70'	F	0.08"	0	
11 <sub>Sa</sub>	1	2	1	7.62'	F	0.08"	0.13"	Rain
12 <sub>m</sub>	4	3	3	7.70'	R	0.72"	0.02"	Rain
13 <sub>w</sub>	4	4	3	7.72'	R	1.11"	0.25"	Rain
14 <sub>w</sub>	2	2-8	2-8	7.74'	R	1.15"	0.15"	Rain
15 <sub>m</sub>	3-8	2-8	2-8	7.79'	R	1.47"	0.03"	Rain
16 <sub>F</sub>	2-8	4-8	3-8	7.79'	F	1.48"	0.02"	Rain
17 <sub>Sa</sub>	3	3	2	7.71'	F	2.52"	0	
18 <sub>Sa</sub>	2	1	2	7.62'	F	2.52"	0	
19 <sub>m</sub>	2	2-8	2-8	7.55'	F	2.52"	0	
20 <sub>m</sub>	2	3-8	4-8	7.51'	F	2.52"	0.77"	Rain
21 <sub>w</sub>	3	1-8	2-8	7.62'	R	2.52"	0	
22 <sub>w</sub>	3-8	2-8	2-8	7.60'	F	2.52"	0.06"	Rain
23 <sub>F</sub>	1	2	2	7.53'	F	2.52"	0	
24 <sub>Sa</sub>	2	2	1	7.50'	F	2.52"	0	
25 <sub>Sa</sub>	2	1	1	7.45'	F	2.52"	0	
26 <sub>m</sub>	2	4 Heavy	3	7.29'	F	2.52"	1.09"	Rain
27 <sub>w</sub>	1	1	1	7.48'	R	2.52"	0	
28 <sub>w</sub>	1	2	3	7.41'	F	2.52"	0.02"	Rain
29 <sub>m</sub>	3	2	2	7.30'	F	2.52"	0.04"	Rain
30 <sub>F</sub>	1	2-8	2-8	7.24'	F	2.52"	0	

MIKE WIRKUTIS

SUPT.

River AOC = 7.72'

4.05" Rainfall

MONTH OF July 2000

River Gauge Phone # 734-6133

- 1 CLEAR
- 2 P. CLOUDY
- 3 CLOUDY
- 4 RAIN.
- 5 SNO
- 6 WAR
- 7 COL
- 8 WIN
- 9 FCG

DATE	WEATHER			RIVER 7:24'		PRECIPITATION		
	9:00	1:00	3:00	GAUGE	TEND.	IN	SNOW IN	SNOW GRD
01 <sub>s</sub>	1			7.20'	F	2.52"	0.05"	Rain
02 <sub>s</sub>	3			7.15'	F	2.52"	0.10"	Rain
03 <sub>m</sub>	4 mos	3	2	7.10'	F	2.52"	0.02"	Rain
04 <sub>t</sub>	3	2	2	7.05'	F	2.52"	0.01"	Rain
05 <sub>w</sub>	1	1	1	7.02'	F	2.52"	0	
06 <sub>n</sub>	3	2	2	6.99'	F	2.52"	0.13"	Rain
07 <sub>f</sub>	F Fog	2	2	6.98'	F	2.52"	0	
08 <sub>s</sub>	2	1	1	6.94'	F	2.52"	0	
09 <sub>s</sub>	3	2	1	6.93'	F	2.52"	0.17"	Rain
10 <sub>m</sub>	2	2	2	6.93'	F	2.52"	0	
11 <sub>t</sub>	1	1	1	6.92'	F	2.52"	0	
12 <sub>w</sub>	1	1	2	6.88'	F	2.52"	0	
13 <sub>n</sub>	3	1	1	6.85'	F	2.52"	0	
14 <sub>f</sub>	1			6.82'	F	2.52"	0.18"	Rain (i)
15 <sub>s</sub>	3			6.80'	F	2.52"	0	
16 <sub>s</sub>	1			6.79'	F	2.52"	0	
17 <sub>m</sub>	2			6.78'	F	2.52"	0	
18 <sub>n</sub>	2			6.76'	F	2.52"	0	
19 <sub>w</sub>	3			6.73'	F	2.52"	0.07"	Rain
20 <sub>n</sub>	3			6.72'	F	2.52"	0.30"	Rain
21 <sub>f</sub>	2			6.72'	F	2.52"	0	
22 <sub>s</sub>	1			6.74'	R	2.52"	0.02"	Rain
23 <sub>s</sub>	1			6.72'	F	2.52"	0	
24 <sub>m</sub>	1	2	2	6.72'	F	2.52"	0	
25 <sub>n</sub>	1	2	2	6.71'	F	2.52"	0	
26 <sub>w</sub>	2	2	2	6.69'	F	2.52"	0	
27 <sub>n</sub>	4	2	2	6.68'	F	2.52"	0.45"	Rain (i)
28 <sub>f</sub>	3			6.92'	R	2.52"	1.17"	Rain
29 <sub>s</sub>	3	2	2	7.15'	R	2.52"	0.05"	Rain
30 <sub>s</sub>	3	4	4	7.05'	F	2.52"	1.20"	Rain
31 <sub>m</sub>	3	3	3	7.15'	R	2.52"	0	

MIKE WIRKUTIS SUPT.

River AVG = 6.89'

Total = 3.43" Rainfall

MONTH OF AUGUST 2000

- 1 CLEAR
- 2 P. CLOUDY
- 3 CLOUDY
- 4 RAIN
- 5 SNOW
- 6 WARR
- 7 COL.
- 8 WIN
- 9 FOG

River Gauge Phone # 734-6133

DATE	WEATHER			RIVER '15'		PRECIPITATION		
	9:00	1:00	3:00	GAUGE	TEND.	IN	SNOW IN	SNOW GRD
01 <sub>tu</sub>				7.12'	F	2.52"	0	
02 <sub>w</sub>				7.09'	F	2.52"	0.70"	Rain
03 <sub>th</sub>				7.14'	R	2.52"	0	
04 <sub>f</sub>				7.21'	R	2.52"	0	
05 <sub>s</sub>				7.11'	F	2.52"	0.14"	Rain
06 <sub>s</sub>				7.05'	F	2.52"	0.12"	Rain
07 <sub>m</sub>				7.01'	F	2.52"	0	
08 <sub>tu</sub>				6.95'	F	2.52"	1.19"	Rain
09 <sub>w</sub>				7.04'	R	2.52"	0	
10 <sub>th</sub>				7.02'	F	2.52"	0	
11 <sub>f</sub>				6.95'	F	2.52"	0	
12 <sub>s</sub>				6.89'	F	2.52"	0	
13 <sub>s</sub>				6.86'	F	2.52"	0.07"	Rain
14 <sub>m</sub>				6.84'	F	2.52"	0	
15 <sub>th</sub>				6.86'	R	2.52"	0.26"	Rain
16 <sub>w</sub>				6.98'	R	2.52"	0	
17 <sub>th</sub>				6.93'	F	2.52"	0.33"	Rain
18 <sub>f</sub>				6.92'	F	2.52"	0	
19 <sub>s</sub>				6.88'	F	2.52"	0	
20 <sub>s</sub>				6.85'	F	2.52"	0	
21 <sub>m</sub>				6.81'	F	2.52"	0	
22 <sub>tu</sub>				6.79'	F	2.52"	0.98"	Rain
23 <sub>w</sub>				6.97'	R	2.52"	0	
24 <sub>th</sub>				6.93'	F	2.52"	0	
25 <sub>f</sub>				6.86'	F	2.52"	0	
26 <sub>s</sub>				6.81'	F	2.52"	0.03"	Rain
27 <sub>s</sub>				6.81'	-	2.52"	0.02"	Rain
28 <sub>m</sub>				6.81'	-	2.52"	0	
29 <sub>tu</sub>				6.83'	R	2.52"	0	
30 <sub>w</sub>				6.83'	-	2.52"	0	
31 <sub>th</sub>				6.81'	F	2.52"	0	

\*  
(Heavy Rain at 3pm)  
rubbish

MIKE WIRKUTIS

SUPT.

AVG = 6.93'

Total 3.94" Rainfall

- 1 CLEAR
- 2 P. CLOUDY
- 3 CLOUDY
- 4 RAIN
- 5 SNO
- 6 WAR
- 7 COL
- 8 WIN
- 9 FOG

MONTH OF September 2000

River Gauge Phone # 734-6133

DATE	WEATHER			RIVER G. 81			PRECIPITATION		
	9:00	1:00	3:00	GAUGE	TEND		IN	SNOW IN	SNOW GRD.
01 F	3	2	1	6.79'	F	2.52"	0		
02	3+4	3	3	6.78'	F	2.52"	0.17"	Rain	
03	3+4	3	3+4	6.86"	R	2.52"	0.18"	Rain	
04 M	3	2	1	6.85'	F	2.52"	0.05"	Rain	
05 Tu	1	1	2	6.81'	F	2.52"	0		
06 W	1	1	1	6.77'	F	2.52"	0		
07 Th	2	2-8	2-8	6.75'	F	2.52"	0		
08 F	3	1	1	6.74'	F	2.66"	0		
09 Sa	2+9	2	2	6.72'	F	2.66"	0		
10 Su	3	2	2	6.73'	R	2.66"	0.17"	Rain	
11 M	3	4	3	6.78'	R	2.89"	0.12"	Rain	
12 Tu	3-8	2	1	6.84'	R	3.87"	0.03"	Rain	
13 W	1	1-8	1-8	6.85'	R	3.88"	0		
14 Th	4	3	3	6.84'	F	3.96"	0.48"	Rain	
15 F	4	3	3	6.88'	R	4.40"	0.03"	Rain	
16 Sa	1	1	2	6.84'	F	4.44"	0		
17 Su	1	1	2	6.81'	F	4.44"	0		
18 M	1	1-8	1-8	6.79'	F	4.44"	0		
19 Tu	3	3	2-8	6.77'	F	4.44"	0		
20 W	3			6.74'	F	4.44"	0.10"	Rain	
21 Th				6.81'	R	5.35"	0.64"	Rain	
22 F				6.83'	R	5.35"	0		
23 Sa				6.96'	R	6.13"	0.80"	Rain	
24 Su				7.03'	R	6.13"	0.02"	Rain	
25 M	Frost	1	3	7.07'	F	6.13"	0		
26 Tu	Frost	1	1-8	7.02'	F	6.13"	0		
27 W		1	3	6.94'	F	6.13"	0		
28 Th		1	1	6.89'	F	6.13"	0		
29 F		1	2	6.84'	F	6.13"	0		
30 Sa		2	1	6.83'	F	6.13"	0		
31									

MIKE WIRKUTIS SUPT.

River WG = 6.84'

Precip - 3.40" Rain

- 1 CLEAR
- 2 P. CLOUDY
- 3 CLOUDY
- 4 RAIN
- 5 SNO
- 6 WAR
- 7 COL
- 8 WIN
- 9 FOG

MONTH OF October 2000

River Gauge Phone # 734-6133

DATE	WEATHER			RIVER			PRECIPITATION					
	9:00	1:00	3:00	GAUGE	TEND.		IN	SNOW IN	SNOW GRD			
01 <sub>su</sub>				1	1-8	1-8	6.85'	R	6.13"	0		
02 <sub>tu</sub>				4-8	3-8	3-8	6.87'	R	6.13"	0.02"	Rain	
03 <sub>w</sub>				1-Fog	3	3	6.89'	R	6.14"	0		
04 <sub>tu</sub>				2	1	1	6.91'	R	6.24"	0.06"	Rain	
05 <sub>w</sub>				3	3	3	6.91"	-	6.24"	0		
06 <sub>f</sub>				4	4-8	3-8	6.93'	R	6.36"	0.12"	Rain	
07 <sub>sa</sub>				4+5	4	3	6.95'	R	6.52"	0.27"	Snow Rain	
08 <sub>su</sub>				4	3	3	6.98'	R	6.69"	0.25"	Rain	
09 <sub>m</sub>				2	2	2	7.00'	R	6.69"	0		
10 <sub>tu</sub>				2	1	1	7.01'	R	6.69"	0		
11 <sub>w</sub>				1	1	1-8	7.01'	-	6.69"	0		
12 <sub>tu</sub>				1	1-8	1-8	7.01'	-	6.69"	0		
13 <sub>f</sub>				3	3	3	7.01'	-	6.69"	0		
14 <sub>sa</sub>				4	3	3	7.01'	-	6.81"	0.14"	Rain	
15 <sub>su</sub>				4	2	2	7.01'	-	6.83"	0.02"	Rain	
16 <sub>m</sub>				3-Fog	2	2	6.99"	F	6.89"	0.06"	Rain	
17 <sub>w</sub>				1-Fog	2	2	6.99'	-	6.89"	0		
18 <sub>tu</sub>				1	2	2-8	7.01'	R	6.91"	0		
19 <sub>w</sub>				1-Fog			6.99"	F	6.91"	0.03"	Rain	
20 <sub>f</sub>				2			7.00'	R	6.91"	0		
21 <sub>sa</sub>				1	1	1	6.98'	F	6.91"	0		
22 <sub>su</sub>				1	1	1-8	6.97'	F	6.91"	0		
23 <sub>m</sub>				3	3	3	6.96"	F	6.91"	0.47"	Rain	
24 <sub>tu</sub>				3-Fog	3	3	7.00'	R	7.43"	0.03"	Rain	
25 <sub>w</sub>				3-Fog	3	3	7.01'	R	7.45"	0.02"	Rain	
26 <sub>tu</sub>				3-Fog	2	2	7.00'	F	7.45"	0.01"	Rain	
27 <sub>f</sub>				5			7.06"	R	8.00"	0.40"	Rain	
28 <sub>sa</sub>				1			7.05"	F	8.00"	0.00		
29 <sub>su</sub>				1			7.02"	F	8.00"	0.00		
30 <sub>m</sub>				1	1	1	7.00'	F	8.00"	0		
31 <sub>tu</sub>				1	2	2	7.00'	-	8.00"	0		

Trace of Snow on the ground (in)

Heavy Fog  
Fog  
Fog  
Mist/Fog

MIKE WIRKUTIS

SUPT.

River Avg = 6.98'

Total 1.40" Rain  
Precip.

NO SNOW.



MONTH OF November 2000

- 1 CLEAR
- 2 P. CLOUDY
- 3 CLOUDY
- 4 RAIN
- 5 SNOW
- 6 WAT
- 7 COL
- 8 WIN
- 9 FOG

River Gauge Phone # 734-6133

DATE	WEATHER			RIVER TOOT		PRECIPITATION		
	9:00	1:00	3:00	GAUGE	TENL	IN	SNOW IN	SNOW GRD
01 <sub>w</sub>	1	1	1	6.99'	F	8.01"	0	
02 <sub>r</sub>	2	3	3	7.01'	R	8.01"	0.02"	Rain
03 <sub>f</sub>	1	1-8	1-8	7.00'	F	8.01"	0	
04 <sub>s</sub>	1	2	2	6.99'	F	8.01"	0	
05 <sub>c</sub>	1	1	2	6.97'	F	8.01"	0	
06 <sub>m</sub>	2	2-8	2-8	6.97'	—	8.01"	0.21"	Rain
07 <sub>r</sub>	4+mist	3	3	6.99'	R	8.20"	0.03"	Rain
08 <sub>w</sub>	3	3	2-8	7.01'	R	8.21"	0.16"	Rain
09 <sub>m</sub>	4	4	4	7.02'	R	8.36"	1.09"	Rain
10 <sub>f</sub>	4+mist	3	3	7.36'	R	9.49"	0.02"	Rain
11 <sub>s</sub>	3	2	2	7.35'	F	9.49"	0	
12 <sub>s</sub>	2	3	3	7.31'	F	9.49"	0	
13 <sub>m</sub>	4	3	3	7.39'	R	0.00"	0.48"	Rain
14 <sub>m</sub>	5	5-8	5-8	7.46'	R	0.04"	0.05"	Trace
15 <sub>w</sub>	5	3	3	7.50'	R	0.16"	0.18"	Trace
16 <sub>m</sub>	3	5	5	7.50'	—	0.20"	0.16"	Trace
17 <sub>f</sub>	5	3	3	7.51'	R	0.32"	0.12"	Trace
18 <sub>s</sub>	5	3	5	7.47'	F	0.33"	0.01"	Trace
19 <sub>s</sub>	5	3	5	7.44'	F	0.35"	0.02"	Trace
20 <sub>m</sub>	5	3	3	7.42'	F	0.40"	0.40"	3"
21 <sub>m</sub>	5	5	3	7.39'	F	0.51"	0.02"	Trace
22 <sub>w</sub>	5	3	3	7.33'	F	0.58"	0.07"	3"
23 <sub>m</sub>	3	5	3	7.23'	F	0.66"	0.01"	Trace
24 <sub>f</sub>	3	3	4	7.22'	F	0.67"	0.01"	Trace
25 <sub>s</sub>	3	4	3	7.21'	F	0.68"	0.01"	Trace
26 <sub>s</sub>	5			7.24'	R	0.71"	0.23"	Trace
27 <sub>m</sub>	3	3	3	Phone down	?	—	0	0
28 <sub>m</sub>	4+5	3	3	7.59'	R	0.00"	0.05"	Trace
29 <sub>w</sub>	3	3	3	7.63'	R	0.00"	0	
30 <sub>h</sub>	3	3	3	7.61'	F	0.01"	0	
31								

MIKE WIRKUTIS

SUPT.

River Avg = 7.28'

Precip = 3.35"

Snow = 5 1/4"

- 1 CLEAR
- 2 P. CLOUDY
- 3 CLOUDY
- 4 RAIN
- 5 SNOW
- 6 WAFW
- 7 COL
- 8 WIND
- 9 FOG

MONTH OF December 2000

River Gauge Phone # 734-6133

DATE	WEATHER			RIVER		PRECIPITATION					
	9:00	1:00	3:00	GAUGE	TEND	IN.	SNOW IN	SNOW GRD			
01 F				3	2	2	7.58'	F	0.02"	0	0
02				2	2	3	7.51'	F	0.02"	0	0
03				1	1	2	7.35'	F	0.03"	0	0
04 m				2	5-8	5-8	7.26'	F	0.04"	0.01"	Trace
05 Tu				5-8	3-8	5-8	7.41'	R	0.05"	0.15"	2"
06 W				3	5	5	7.15'	F	0.06"	0.13"	1"
07 Th				3	5	5	7.10'	F	0.06"	0.08"	1"
08 F				2	2	2	7.03'	F	0.14"	0.23"	1 1/2"
09 Sa				2			6.96'	F	0.14"	0.03"	1/2"
10 Su				3-5			7.12'	R	0.14"	0.09"	1"
11 m				5-8	5-8	5	7.13'	R	0.14"	0.21"	8"
12 Tu				3	3	3	6.93'	F	0.17"	0	10"
13 W				5	3	3	7.12'	R	0.17"	0.29"	4"
14 Th				3	2	2	7.06'	F	0.19"	0	0
15 F				3	3	3	7.09'	R	0.19"	0	0
16 Sa				3	2	3	7.26'	R	0.19"	0.02"	1/2"
17 Su				3	5	5	7.33'	R	0.24"	0.17"	2"
18 m				3	3	3	7.32'	F	0.24"	0.33"	5"
19 Tu				5	3	3	7.20'	F	0.28"	0.04"	1/2"
20 W				5	3	5	7.26'	R	0.28"	0.16"	3"
21 Th				5	5-8	5-8	7.05'	F	0.28"	0.12"	3"
22 F				1	1	2	7.07'	R	0.28"	0	
23 Sa				5			7.20'	R	0.28"	0	
24 Su				3			7.12'	F	0.25"	0.15"	4"
25 m				3			7.34'	R	0.28"	0	
26 Tu				3			7.42'	R	0.28"	0	
27 W				3			7.33'	F	0.28"	0	
28 Th				2			8.20'	R	0.25"	0	
29 F				3			8.61'	R	0.28"	0	3"
30 Sa				3			8.57'	F	0.28"	0.07"	0
31 Su				3			8.31'	F	0.28"	0	0

MIKE WIRKUTIS

SUPT.

River hogs  
= 7.63'

Precip = 2.08"  
Snowfall = 39" + 3.25" snow

"New year"

MONTH OF January 2001

- 1 CLEAR
- 2 P. CLOUDY
- 3 CLOUDY
- 4 RAIN
- 5 SNOW
- 6 WARP
- 7 COL
- 8 WIN
- 9 FOG

River Gauge Phone # 734-6133

	WEATHER			RIVER		Precip	PRECIPITATION					
	9:00	1:00	3:00	GAUGE	TEND		IN	SNOW IN	SNOW GRD			
01				1	2	1	8.15'	F	0.28"	0		35"
02				2	1-8	1-8	8.41'	R	0.28"	0		35"
03				5	5	3	8.09'	F	0.28"	0.06"	1"	
04				2	3-8	3-8	7.89'	F	0.28"	0.06"	1"	
05				3	3	5-8	7.83'	F	0.28"	0		
06				2	3	2	7.53'	F	0.29"	0		
07				2	2	1	7.38'	F	0.29"	0		
08				1	1	1	7.54'	R	0.29"	0		18"
09				1	1-8	1-8	7.71'	R	0.29"	0		
10				2-8	1-8	1-8	7.57'	F	0.29"	0		12"
11				2	3	3	7.30'	F	0.29"	0		
12				3	3	3	7.26'	F	0.29"	0		
13				2	3	3	7.30'	R	0.29"	0		
14				4	mist	mist	7.20'	F	0.29"	0.12"	Rain	☹
15				4	mist	3	7.21'	R	0.29"	0.01"	Rain	Mix Snow
16				3	light mist	3	7.27'	R	0.29"	0.05"	Rain	(Mist)
17				5	Snow	5	7.28'	R	0.29"	0.05"	Trace	
18				3-8	Windy	3-8	7.30'	R	0.29"	0		
19				3-8	Windy	3-8	7.29'	F	0.29"	0		
20				2		1	7.26'	F	0.29"	0		
21				1		2	7.24'	F	0.29"	0		
22				2		2-8	7.02'	F	0.29"	0		
23				3-8		3	7.21'	R	0.29"	0		
24				5	Snow	3	7.21'	-	0.29"	0.02"	Trace	
25				3		1-8	7.22'	R	0.29"	0		
26				2		3	7.52'	R	0.29"	0		
27				3-8	Snow	5	7.12'	F	0.29"	0.11"	1"	
28				3	light	2	7.46'	R	0.29"	0		
29				3	Freezing Rain	3	7.07'	F	0.29"	0.73"	Rain	12"
30				4		2	7.19'	R	0.69"	0.02"	Rain	
31				3	Snow + Rain	3	7.23'	R	0.19"	0.05"	Rain + Snow	

MIKE WIRKUTIS

SUPT.

River HOG 7.43'

total precip = 1.28"  
3" Snow

*Regional*

MONTH OF February 2001  
 River Gauge Phone # 734-6133

- 1 CLEAR
- 2 P. CLOUDY
- 3 CLOUDY
- 4 RAIN
- 5 SNOW
- 6 WARM
- 7 COL
- 8 WIND
- 9 FOG

DATE	WEATHER						RIVER		Precip	PRECIPITATION	
	9:00	1:00	3:00	GAUGE	TEND	IN	SNOW IN	SNOW GRD			
01 <sup>th</sup>				2	1-8	1-8	7.44'	R	0.00"	0	
02 <sup>nd</sup>				5-8	5-8	3-8	7.42'	F	0.00"	0	
03 <sup>rd</sup>				Snow 5-2	5	3	7.45'	R	0.00"	0.06"	1/2"
04 <sup>th</sup>				Snow 5	5	3	7.44'	F	0.00"	0.11"	1"
05 <sup>th</sup>				Snow 5	3	3	7.37'	F	0.00"	0.06"	1/2"
06 <sup>th</sup>				3	3	3	7.42'	R	0.00"	0	
07 <sup>th</sup>				3	3	3	7.39'	F	0.00"	0	
08 <sup>th</sup>			Wind +	Rain Snow 5-8	3	3	7.29'	F	0.40"	0.78"	2" ← Salted Ice
09 <sup>th</sup>	Thunder + Lightning	7 am (A)	Rain	Snow 4	4	4	7.33'	R	0.86"	1.10"	Rain (A)
10 <sup>th</sup>				3	2	2	7.93'	R	1.16"	0.11"	1"
11 <sup>th</sup>				3	2	1	8.14'	R	1.16"	0	
12 <sup>th</sup>				2	1	1	8.26'	R	1.16"	0	
13 <sup>th</sup>				3	3	3	8.00'	F	1.16"	0	
14 <sup>th</sup>			light drizzle +	Snow 3-9	5	5	8.08'	R	1.16"	0.04"	"Trace"
15 <sup>th</sup>				1	1	1	8.27'	R	1.16"	0	
16 <sup>th</sup>				2	2	3	8.21'	F	0.00"	0	
17 <sup>th</sup>				3	3	3-8	8.19'	F	0.00"	0	
18 <sup>th</sup>				Snow 5	3-8	3-8	8.07'	F	0.00"	0.01"	"Trace"
19 <sup>th</sup>				3-8	3-8	3-8	7.73'	F	0.00"	0	
20 <sup>th</sup>				2	1-8	1-8	7.60'	F	0.00"	0	
21 <sup>st</sup>				light snow 1	1	1	8.01'	R	0.00"	0	
22 <sup>nd</sup>				Snow 2	5	5	7.82'	F	0.00"	0.06"	2"
23 <sup>rd</sup>				Snow 5	1	1	7.29'	F	0.00"	0.01"	"Trace"
24 <sup>th</sup>				Rain 3	2	2	7.84'	R	0.00"	0.35"	Rain
25 <sup>th</sup>				Windy Rain 3-8	3-8	3-8	8.15'	R	0.45"	0.95"	Rain
26 <sup>th</sup>				3	3	3	7.84'	F	0.33"	0	
27 <sup>th</sup>				2	2	2	7.96'	R	0.33"	0	
28 <sup>th</sup>				1	2	2	8.37'	R	0.33"	0	
29 <sup>th</sup>											
30 <sup>th</sup>											
31 <sup>st</sup>											

MIKE WIRKUTIS

SUPT.

REGR AVG 7.80'

Precip 3.64"  
 6" Snow Feb

MONTH OF MARCH 2001

- 1 CLEAR
- 2 P. CLOUDY
- 3 CLOUDY
- 4 RAIN
- 5 SNOW
- 6 WAT
- 7 COL
- 8 WIN
- 9 FOG

River Gauge Phone # 734-6133

DATE	WEATHER			RIVER		Precip	PRECIPITATION		
	9:00	1:00	3:00	GAUGE	TEND		IN	SNOW IN	SNOW GRD
01 <sub>h</sub>	2	2	2	8.07'	F	0.33"	0		
02 <sub>f</sub>	2	2	1	7.76'	F	0.33"	0		
03 <sub>s</sub>	3-9	3	2	7.95'	R	0.33"	0		
04 <sub>h</sub>	2	1	1	7.70'	F	0.33"	0		
05 <sub>m</sub>	5	5-8	3-8	7.98'	R	0.33"	0.01"	Trace	6"
06 <sub>e</sub>	3	3	3	7.67'	F	0.33"	0		
07 <sub>w</sub>	4 MIST	3	3	7.62'	F	0.33"	0		
08 <sub>m</sub>	3	2	2	7.62'	-	0.33"	0.02"	Trace	
09 <sub>f</sub>	2	1	1	7.61'	F	0.33"	0		
10 <sub>g</sub>	3	3	2	7.71'	R	0.33"	0.13"	1"	
11 <sub>s</sub>	2	1	1	7.69'	F	0.33"	0		
12 <sub>m</sub>	2	3	4	7.77'	R	0.33"	0.20"	Rain	
13 <sub>w</sub>	4	3-8	3-8	7.41'	F	0.35"	0.06"	Rain + Snow	Trace
14 <sub>w</sub>	3	3-8	3-8	7.54'	R	0.35"	0		
15 <sub>n</sub>	2	2	2	7.63'	R	0.35"	0		
16 <sub>f</sub>	2	1	1	7.87'	R	0.35"	0		
17 <sub>h</sub>	2			8.01'	R	0.35"	0		
18 <sub>s</sub>	1			8.23'	R	0.35"	0		
19 <sub>m</sub>	1	2	1	8.12'	R	0.35"	0		
20 <sub>w</sub>	1	1	1	8.31'	R	0.35"	0		
21 <sub>w</sub>	2	1	1	8.58'	R	0.35"	0		
22 <sub>n</sub>	1	1	1	8.79'	R	0.35"	0		
23 <sub>s</sub>	2	3	2	8.93'	R	0.35"	0		
24 <sub>s</sub>	5	3	5	8.98'	R	0.35"	0.01"	Trace	
25 <sub>x</sub>	5	5	3	8.87'	F	0.35"	0.03"	1/4"	
26 <sub>m</sub>	3	5 Flurries	3	8.58'	F	0.35"	0.01"	Trace	
27 <sub>n</sub>	5	3	3	8.36"	F	0.35"	0.01"	Trace	
28 <sub>w</sub>	1	1	1	8.32'	F	0.00"	0	0	0
29 <sub>n</sub>	2	3	3	8.32'	-	0.00"	0.02"		
30 <sub>f</sub>	3	3	3	8.28'	F	0.00"	0		
31 <sub>s</sub>	3	3	2	8.28'	-	0.00"	0		

MIKE WIRKUTIS SUPT.

River AVG = 8.08'  
 Precip = 0.50"  
 Snow = 2"

MONTH OF APRIL 2001

- 1 CLEAR
- 2 P. CLOUDY
- 3 CLOUDY
- 4 RAIN
- 5 SNO
- 6 WAR
- 7 COL
- 8 WIN
- 9 FOG

River Gauge Phone # 734-6133

DATE	[REDACTED]					WEATHER			RIVER		PRECIPITATION			
						9:00	1:00	3:00	GAUGE	TEND.	IN	SNOW IN	SNOW GRD	
01 <sub>su</sub>						Rain + snow min	5	3	3	8.26'	F	0.02"		
02 <sub>m</sub>						Rain pm	3	1	1	8.28'	R	0.16"	Rain	
03 <sub>tu</sub>							3	2	2	8.32'	R	0		
04 <sub>w</sub>							1	1	1	8.37'	R	0		
05 <sub>th</sub>						Rain pm	2	2	3	8.34'	F	1.20"	Rain	
06 <sub>f</sub>						mist →	4	3	3	8.34'	-	0.02"	Rain	
07 <sub>sa</sub>							2-8	2-8	1-8	8.57'	R	0.87"	Rain	
08 <sub>su</sub>						Rain pm	3-8	3-8	2-8	9.35'	R	0.34"	Rain	
09 <sub>m</sub>							4	4	3	9.22'	F	0.11"	Rain	
10 <sub>tu</sub>						evening Rain	3	2	1	9.29'	R	0.08"	Rain	
11 <sub>w</sub>						Heavy Rain 2 am (S)	3-8	3	3	9.15'	F	1.73"	Rain	
12 <sub>th</sub>						Real High Wind	3-8	3-8	3-8	9.49'	R	0.05"	Rain (S)	
13 <sub>f</sub>							2	2	2	10.20'	R	0		
14 <sub>sa</sub>						Flood	3	3	2	?	?	0		
15 <sub>su</sub>						Warning	2	1	1	?	?	0.01"	Rain	
16 <sub>m</sub>						Snow 11 am (S)	2	2-8	2-8	9.72'	F	0.01"	Trace (S)	
17 <sub>tu</sub>							3	1-8	2-8	9.93'	R	0		
18 <sub>w</sub>							1	1	1	9.61'	R	0		
19 <sub>th</sub>							1	1-8	1-8	9.41'	F	0		
20 <sub>f</sub>						Rain am	3	4	4	9.20'	F	0.29"	Rain	
21 <sub>sa</sub>							3	2	2	9.07'	F	0.03"	Rain	
22 <sub>su</sub>							3	1	1	8.93'	F	0.14"	Rain	
23 <sub>m</sub>						Rain pm	1-8	4-8	3-8	8.74'	F	0.20"	Rain	
24 <sub>tu</sub>						Rain am	3	1-8	1-8	8.63'	F	0.02"	Rain + Snow	
25 <sub>w</sub>							1	2-8	2-8	8.45'	F	0		
26 <sub>th</sub>							2	2-8	2-8	8.32'	F	0		
27 <sub>f</sub>							1	1-8	1-8	8.18'	F	0		
28 <sub>sa</sub>						(S)	1	1	1	8.05'	F	0		
29 <sub>su</sub>							1	1	1	7.92'	F	0		
30 <sub>m</sub>							1	1	1	7.83'	F	0		

MIKE WIRKUTIS

SUPT.

River Avg = 8.83' (high) (S)

Precip = 4.28"

Trace Snow

MONTH OF MAY 2001  
 River Gauge Phone # 734-6133

- 1 CLEAR
- 2 P. CLOUDY
- 3 CLOUDY
- 4 RAIN
- 5 SNO
- 6 WAR
- 7 COL
- 8 WIN
- 9 FOG

ATE	WEATHER						RIVER		PRECIPITATION		
	9:00	1:00	3:00	GAUGE	TEND		IN	SNOW IN	SNOW GRD		
01 <sub>tu</sub>	2	2-8	2-8	7.77'	F		0				
02 <sub>w</sub>	2	2-8	3-8	7.68'	F		0				
03 <sub>th</sub>	3	2-8	3-8	7.62'	F		0				
04 <sub>fr</sub>	2	2	2	7.52'	F		0				
05 <sub>sa</sub>	2	1	2	7.48'	F		0				
06 <sub>su</sub>	2	2	3	7.45'	F		0				
07 <sub>mo</sub>	2	3	4	7.37'	F		2.14"	Rain	(i)		
08 <sub>tu</sub>	2	1-8	1-8	7.79'	R		0				
09 <sub>w</sub>	1	2-8	3-8	7.75'	F		0				
10 <sub>th</sub>	3	3-8	3-8	7.62'	F		0				
11 <sub>fr</sub>	1	2	1	7.60'	R		0.43"	Rain			
12 <sub>sa</sub>	1	2	1	7.68'	R		0				
13 <sub>su</sub>	2	1	1	7.68'	—		0				
14 <sub>mo</sub>	1	1	2	7.65'	F		0				
15 <sub>tu</sub>	4	4-Hail	4	7.68'	R		3.27"	Rain	(i)		
16 <sub>w</sub>	4	3	3	9.33'	R		0.17"	Rain			
17 <sub>th</sub>	3-Fog	2	1	10.78'	R		0				
18 <sub>fr</sub>	3	2	2	11.12'	R		0.02"	Rain			
19 <sub>sa</sub>	1	1	1	10.80'	F		0				
20 <sub>su</sub>	1	1	1	10.13'	F		0				
21 <sub>mo</sub>	2	3	3	9.52'	F		0.94"	Rain			
22 <sub>tu</sub>	2	2-8	2-8	9.46'	F		0				
23 <sub>w</sub>	2			9.42'	F		0.09"	Rain			
24 <sub>th</sub>	3			9.32'	F		0				
25 <sub>fr</sub>	4			9.56'	R		0.91"	Rain			
26 <sub>sa</sub>	4			9.59'	R		0.32"	Rain			
27 <sub>su</sub>	3			9.64'	R		0.45"	Rain			
28 <sub>mo</sub>	2			9.81'	R		0.30"	Rain			
29 <sub>tu</sub>	1	1	1	9.66'	F		0				
30 <sub>w</sub>	1	1	1	9.50'	F		0				
31 <sub>th</sub>	1	2	2	9.19'	F		0				

low 3.9"

Hail @ 1:35 pm am Rain

Heavy Rain pm

River AUG = 8.75'

Preap = 9.04" Rain

MIKE WIRKUTIS

SIPT.

- 1 CLEAR
- 2 P. CLOUDY
- 3 CLOUDY
- 4 RAIN
- 5 SNO
- 6 WAR
- 7 COL
- 8 WIN
- 9 FOG

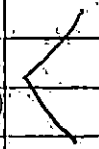
MONTH OF June 2001

River Guaya Phone # 734-6133

DATE	WEATHER			RIVER 9:19'		PRECIPITATION		
	9:00	1:00	3:00	GAUGE	TEND	IN	SNOW IN	SNOW GRD
01 <sub>F</sub>	4			9.05'	R	0.54"	Rain	
02 <sub>S</sub>	3			9.16'	R	0.35"	Rain	
03 <sub>S</sub>	3			9.26'	R	0.03"	Rain	
04 <sub>M</sub>	3	2	2	9.33'	R	0		
05 <sub>W</sub>	1	4	3	9.30'	F	0		
06 <sub>W</sub>	2	2	2	9.18'	F	0.13"	Rain	
07 <sub>F</sub>	1	2	2	9.12'	F	0		
08 <sub>F</sub>	1	1	1	9.05'	F	0		70.5
09 <sub>S</sub>	1	2	1	8.92'	F	0		
10 <sub>S</sub>	1	3	2	8.79'	F	0.0"	Rain	
11 <sub>M</sub>	2-Fog	2	2	8.69'	F	0		
12 <sub>Th</sub>	3	2	2	8.56'	F	0.21"	Rain	
13 <sub>W</sub>	1-HAZE	1	2	8.43'	F	0		
14 <sub>Th</sub>	1-HAZE	1	2	8.32'	F	0		
15 <sub>F</sub>	1-HAZE	3-8	3-8	8.26'	F	0.50"	Rain	1-pm
16 <sub>S</sub>	2	1	1	8.31'	R	0.25"	Rain	
17 <sub>S</sub>	3	3	2	8.26'	F	0.08"	Rain	
18 <sub>M</sub>	3	3	3	8.20'	F	0		
19 <sub>W</sub>	4	4	3	8.00'	F	0.18"	Rain	
20 <sub>W</sub>	2	1	2	7.90'	F	0		
21 <sub>F</sub>	3	4	4	7.83'	F	0.12"	Rain	
22 <sub>F</sub>	1	2	2	7.79'	F	0		
23 <sub>S</sub>	1	1	2	7.75'	F	0		
24 <sub>S</sub>	1	1	1	7.69'	F	0		
25 <sub>Th</sub>	1	2	1	7.63'	F	0		
26 <sub>Th</sub>	1	1	1	7.57'	F	0		
27 <sub>W</sub>	1	1	1	7.51'	F	0		
28 <sub>Th</sub>	1	2	1	7.46'	F	0		
29 <sub>F</sub>	1	1	2	7.41'	F	0		
30 <sub>S</sub>	1	1	1	7.33'	F	0		
31								

Blau\*

90.5



70.5

MIKE WIRKUTIS SUPT.

RIVER AVG = 8.32'

Precip = 0.28"  
Total 15. Not correct 2.49" AA



MONTH OF July 2001  
 River Gauge Phone # 734-6133

- 1 CLEAR
- 2 P. CLOUDY
- 3 CLOUDY
- 4 RAIN
- 5 SNOW
- 6 WARR
- 7 COL
- 8 WIN
- 9 FOG

DATE	WEATHER			RIVER		PRECIPITATION		
	9:00	1:00	3:00	GAUGE	TEND.	IN	SNOW IN	SNOW GRD
01s	2	4	4	7.05'	F	0.27"	Rain	
02m	1	2	2	7.16'	F	0		
03w	4	3	3	7.13'	F	0.07"	Rain	
04w	2	3	2	7.13'	F	0.04"	Rain	
05t	3	2	2	7.07'	F	0		
06f	1	1	1	7.03'	F	0		
07s	1	1	1	6.99'	F	0.03"	Rain	
08s	1	1	1	6.98'	F	0		
09m	1	1	1	6.95'	F	0.05"	Rain	
10w	1	2	2	6.92'	F	0		
11w	1	2	2	6.88'	F	0		
12m	1	2-8	2-8	6.85'	F	0		
13f	1	2-8	2-8	6.82'	F	0		
14s	1	1	1	6.79'	F	0		
15s	2	2	1	6.76"	F	0.01"	Rain	
16m	2	2	2	6.75'	F	0		
17t	2	2	2	6.75'	F	0		
18w	1-Haze	2	2	6.74'	F	0		
19th	1-Haze	2	2	6.73'	F	0		
20f	1	1	1	6.72'	F	0		
21s	2	2	1	6.74'	F	0		
22s	1	2	1	6.91"	R	0.10"	Rain	
23m	2	2	2	6.84'	F	0.18"	Rain	
24t	3	1	1	6.80'	F	0		
25w	4	2	2	6.74'	F	0.18"	Rain	
26th	1	2	2	6.76'	R	0		
27f	1	1	1	6.71"	F	0		
28s	2	1	2	6.69'	F	0		
29s	1	2	4	6.68'	F	0.04"	Rain	
30m	3	2	2	6.69'	R	0		
31t	2-Haze	2	2	6.68'	F	0		

MIKE WIRKUTIS

SUPT.

River AVG = 6.86'

Rain = 1.97"

MONTH OF August 2001

- 1 CLEAR
- 2 P. CLOUDY
- 3 CLOUDY
- 4 RAIN
- 5 SNOW
- 6 WAVE
- 7 COLD
- 8 WIND
- 9 FOG

River Gauge Phone # 734-6133

DATE	[REDACTED]						WEATHER			RIVER		PRECIPITATION		
	9:00	1:00	3:00	GAUGE	TEND.		IN	SNOW IN	SNOW GRD					
01w				3	2	2	6.70'	R		0				
02m				2	1	1	6.68'	F		0				
03f				1	2	2	6.67'	F		0				
04s				1	1	1	6.64'	F		0				
05s				1	1	1	6.62'	F		0				
06m				1	1	1	6.61'	F		0				
07m				1	1	1	6.60'	F		0				
08w				1	1	1	6.58'	F		0				
09m				1	2	2	6.56'	F		0				
10f				1	1	1	6.59'	R		0.51"	Rain			
11s				2	2	1	N.W.			0				
12s				2	2	1	BURY E			0.03"	Rain			
13m				2	1	1-8	6.52'	F		0				
14m				1	2	2	6.50'	F		0				
15w				1	3	3	6.54'	R		0				
16m				4	4	4	6.54'	-		0.61"	Rain (i)			
17f				3	3	3	6.62'	R		0.04"	Rain			
18s				3	4	4	6.65'	R		2.43"	Rain			
19s				3+4	4	4	7.03'	R		0.50"	Rain			
20m				2	2-8	2-8	7.17'	R		0				
21m				1	2	2	6.99'	F		0				
22w				4	4	3	6.89'	F		0.50"	Rain			
23m				2-Fog	2	2	6.86'	F		0				
24f				3	3	3	6.80'	F		0				
25s				3+4			6.74'	F		0.04"	Rain			
26s				3+4			6.84'	R		0.49"	Rain			
27m				2	2	2	6.90'	R		0				
28m				1	2	2	6.86'	F		0				
29w				1	1	1	6.60'	F		0				
30m				3	2	2	6.59'	F		0.30"	Rain			
31f				3-Fog			6.61'	R		0				

late night

Rain 10 PM

River AVG = 6.71'

precip 5.45" Rain

MIKE WIRKUTIS

SUPT.

MONTH OF September 2001

- 1 CLEAR
- 2 P. CLOUDY
- 3 CLOUDY
- 4 RAIN
- 5 SNO
- 6 WAR
- 7 COL
- 8 WIN
- 9 FOG

River Gauge Phone # 734-6133

DATE	WEATHER			RIVER		PRECIPITATION		
	9:00	1:00	3:00	GAUGE	TEND	IN	SNOW IN	SNOW GRD
01 <sub>su</sub>	1	1	2	6.61		0		
02 <sub>su</sub>	1	1	1	6.60	-	0		
03 <sub>su</sub>	2	2	3	6.60	-	0.08"	Rain	
04 <sub>su</sub>	1	2	2	6.60	-	0		
05 <sub>w</sub>	1	1	2	6.91	R	0		
06 <sub>w</sub>	1	2	1	6.70	F	0		
07 <sub>f</sub>	3	3-8	3-8	6.68	F	0.63"	Rain	
08 <sub>f</sub>	3			6.73	R	0.08"	Rain	
09 <sub>su</sub>	3-4			6.71	F	0.90"	Rain	
10 <sub>m</sub>	2	2-8	2-8	6.91	R	0		
11 <sub>w</sub>	1	1	1	6.91	-	0		
12 <sub>w</sub>	2	1	1	6.53	F	0.10"	Rain - Dur	
13 <sub>m</sub>	2	3-8	3-8	6.51	F	0		
14 <sub>f</sub>	1	1	1	6.49	F	0		
15 <sub>su</sub>	1	2	2	6.60	R	0		
16 <sub>su</sub>	2	1	2	6.60	-	0		
17 <sub>m</sub>	3	3	3	6.60	-	0.02"	Rain @ 6pm	
18 <sub>m</sub>	3	3	3	6.67	R	0.04"	Rain late night	
19 <sub>w</sub>	4	4	4	6.67	-	0.94"	Rain	
20 <sub>th</sub>	4-mist	4-mist	4-mist	6.78	R	0.22"	Rain	
21 <sub>f</sub>	3	2	3	6.86	R	0		
22 <sub>su</sub>	2	3	3	6.84	F	0		
23 <sub>su</sub>	4	4	4	6.83	F	1.29"	Rain	
24 <sub>m</sub>	3-8	3-8	3-8	7.10	R	0.02"	Rain	
25 <sub>th</sub>	4	4	3	7.06	F	0.20"	Rain	
26 <sub>w</sub>	3			7.06	-	0		
27 <sub>th</sub>	2			?		0.02"	Rain	
28 <sub>f</sub>	1			?		0		
29 <sub>su</sub>	1			?		0		
30 <sub>su</sub>	1					0		

MIKE WIRKUTIS

SUPT.

River AVG = 6.46'

Precip = 4.54"

- 1 CLEAR
- 2 P. CLOUDY
- 3 CLOUDY
- 4 RAIN
- 5 SNOW
- 6 WARE
- 7 COL
- 8 WIND
- 9 FOG

MONTH OF October 2001

River Gauge Phone # 734-6133

DATE	WEATHER			RIVER		PRECIPITATION		
	9:00	1:00	3:00	GAUGE	TEND.	IN.	SNOW IN	SNOW GRD
21m	2	1	1	6.92'	R	0		
22m	1-Fog	1	1-8	6.90'	F	0		
23w	10	1-8	1-8	6.87'	F	0		
24w	2	3	3	6.84'	F	0.01"	Rain	
25f	3-Fog	3	3	6.81'	F	0		
26sa	3-8	3-8	4-8	6.79'	F	0.07"	Rain + sleet	
27sa	2	1	1	6.76'	F	0		
28m	1	1-8	1-8	6.77'	R	0		
29m	4	3-8	3-8	6.77'	-	0.04"	Rain/snow	
30w	3	3-8	4-8	6.78"	R	0.24"	Rain	
31w	3-8	2-8	2-8	6.81'	R	0		
1f	4	4-8	3-8	6.85'	R	0.44"	Rain	
2sa	3	3	3-8	7.05'	R	0.74"	Rain	
3sa	4	4-8	3-8	7.76'	R	2.66"	Rain	
4m	3-8	2-8	2-8	8.19'	R	0		
5w	3	4	3-8	8.16'	F	0.08"	Rain	
6w	2	2-8	2-8	8.05'	F	0		
7th	1	3-8	3-8	7.78'	F	0		
8f	2	2	1	7.73'	F	0		
9sa	2	3	2	7.67'	F	0		
10sa	4	3	2	7.64'	F	0.15"	Rain	
11m	1	2	2	7.60'	F	1.52"	Rain	
12w	3	3-8	3-8	7.79'	R	0.05"	Rain	
13w	3-Fog	3-8	4-8	8.21'	R	0.68"	Rain	
14w	4-8	3-8	4-8	8.54'	R	0.35"	Rain + Snow	
15m	5-8	3-8	4-8	8.78'	R	0.16"	Rain + Snow	
16f	2	2-8	2-8	8.82'	R	0.08"	Rain + Snow	
17sa	1	2	1	8.76'	F	0		
18m	2	2	2	8.66'	F	0		
19w	3	3	3	8.54'	F	0.21"	Rain	
20w	3-Fog	3	2	8.5'	F	0.01"	Rain	

Rain late PM →

Rain Windy

"Trace" of Snow on the ground (2)

Rain late PM

River Avg 7.62'

Total Rainfall = 7.49"

MIKE WIRKUTIS

SUPP.

MONTH OF November 2021

- 1 CLEAR
- 2 P. CLOUDY
- 3 CLOUDY
- 4 RAIN
- 5 SNOW
- 6 WARP
- 7 COL
- 8 WIN
- 9 FOG

River Gauge Price # 734-6133

DATE	WEATHER			RIVER		PRECIPITATION				
	9:00	1:00	3:00	GAUGE	TEND	IN	SNOW IN	SNOW GRD		
21m				3-8	4-8	4-8	8.42'	F	0.05" Rain	
22f				4-8	4-8	3-8	8.37'	F	0.04" Rain	
23sa				2	1	2	8.30'	F	0	
24sa				2	1	1	8.23'	F	0	
25m				2	1	1	8.16'	F	0	
26fu				1	2	3-8	8.01'	F	0	
27w				2	1	1	8.01'	F	0.10" Rain	
28m				3-Fog	4-8	3-8	7.98'	F	0.06" Rain	
29f				2	1-8	1-8	7.95'	F	0	
30sa				2	1	1	7.91'	F	0	
31sa				1	1	2	7.85'	F	0	
12m				1	2-8	2-8	7.81'	F	0	
13tu				2	4-8	3-8	7.77'	F	0.07" Rain	
14w				3	3	2	7.75'	F	0	
5th				3	4	3	7.75'	F	0.06" Rain	
16f				2-Fog	2	2	7.74'	F	0	
17sa				2-Fog	3	3	7.69'	F	0	
18sa				2-Fog	2-Fog	3	7.67'	F	0.22" Rain	
19m				4-8	3-8	3-8	7.67'	-	0.12" Rain	Trace snow
20m				3	4	3	7.73'	R	0.07" Rain	↓
21w				2-8	1-8	1-8	7.71'	F	0	
22th				2	1	1	7.69'	F	0	
23f				3	3	2	7.67'	F	0	
24sa				3	3	3-8	7.69'	R	0.10" Rain	
25sa				3	4	4	7.93'	R	0.16" Rain	
26m				3	3	3	8.07'	R	0.10" Rain	
27m				4	4	3	8.07'	R	0.18" Rain	
28w				4	4	3	8.10'	R	0.32" Rain	
29th				4	3	3	8.19'	R	0.45" Rain	
30f				4	3	3	8.37"	R	0.26" Rain	
31										

Rain at 4 pm:

River HOG = 7.94'

2.87" Rain

MIKE WIRKUTIS

SUPT.

MONTH OF December 2001

- 1 CLEAR
- 2 P. CLOUDY
- 3 CLOUDY
- 4 RAIN
- 5 SNOW
- 6 WARI
- 7 COLI
- 8 WINI
- 9 FOG.

River Gauge Phone # 734-6133

DATE	WEATHER			RIVER		PRECIPITATION		
	9:00	1:00	3:00	GAUGE	TEND.	IN	SNOW IN	SNOW GRD
01 Sa	3	3	2	8.66'	R	0		
02 S	2	2	1	8.89'	R	0		
03 M	2	1	1	8.59'	F	0		
04 Tu	2	1	2	8.46'	F	0.15"	Rain	
05 W	3	2-8	2-8	8.39'	F	0.06"	Rain	
06 Th	1-8	1-8	1-8	8.33'	F	0		
07 F	2	1	1	8.27'	F	0		
08 Sa	5	3	5	8.18'	F	0.21"	2" Snow	2"
09 S	2	1	1	8.11'	F	0		1"
10 M	2	1-8	1-8	8.05'	F	0		Trace
11 Tu	1-9	1	1	8.02'	F	0		Trace
12 W	2-Fog	3	4	7.99'	F	0.30"	Rain	Trace
13 Th	3-Fog	3	3	8.00'	R	0.03"	Rain	0
14 F	2			8.09'	R	0.02"	Rain	0
15 Sa	4			8.11'	R	0.10"	Rain	0
16 Sa	3			8.07'	F	0.18"	Rain	(1)
17 M	3-Fog	3	3	8.07'	-	0.02"	Rain	
18 Tu	3	2	1	8.09'	R	0		
19 W	3	5	3	8.08'	F	0.18"	Rain	Snow
20 Th	5	3	3	8.07'	F	0.03"	Trace Snow	Trace
21 F	2	1	2	8.05'	F	0		
22 Sa	3			7.95'	F	0		
23 S	3			7.95'	F	0.03"	Rain	Snow
24 M	5			7.96'	R	0.03"	Snow	2"
25 Tu	5			7.91'	F	0.03"	Snow	2"
26 W	5			7.73'	F	0.03"	Snow	2"
27 Th	5			7.59'	F	0.05"	Snow	2"
28 F	5			7.63'	R	0.07"	Snow	6"
29 Sa	5			7.50'	F	0.02"	Snow	6"
30 Su	5			7.50'	-	0.03"	Snow	7"
31 M	3			7.47'	F	0.01"	Snow	6"

MIKE WIRKUTIS

SUPT.

River Rise = 8.06'

Precip = 1.62"

Snowfall = 6" Total

# City of Ewart

MONTH OF January 2002

River Gauge Phone # 734-6133

- 1 CLEAR
- 2 P. CLOUDY
- 3 CLOUDY
- 4 RAIN
- 5 SNOW
- 6 WARI
- 7 COLI
- 8 WIN.
- 9 FOG

DATE	WEATHER			RIVER		PRECIPITATION		
	9:00	1:00	3:00	GAUGE	TEND.	IN	SNOW IN	SNOW GRD
01 <sub>Tu</sub>	2	2	2	7.49'	R	0		6"
02 <sub>W</sub>	1	2-8	2-8	7.39'	F	0		6"
03 <sub>Th</sub>	1	1	1	7.39'	-	0		6"
04 <sub>F</sub>	2-8	2-8	1-8	7.39'	-	0		4"
05 <sub>Sa</sub>	3			7.51'	R	0		2"
06 <sub>Su</sub>	3			7.69'	R	0		2"
07 <sub>M</sub>	5-Lite	1	1	7.59'	F	0.01"	Trace	2"
08 <sub>Tu</sub>	2-8	2-8	2-8	7.47'	F	0		Trace
09 <sub>W</sub>	2	1	1	7.67'	R	0		Trace
10 <sub>Th</sub>	2	3	3	7.59'	F	0		
11 <sub>F</sub>	5	2-8	1-8	7.66'	R	0.01"	Trace	
12 <sub>Sa</sub>	2	2	1	7.62'	F	0		
13 <sub>Su</sub>	3	2	2	7.65'	R	0.02"	1"	1"
14 <sub>M</sub>	5	3	3	7.63'	F	0.33"	4 1/2"	5"
15 <sub>Tu</sub>	5	3	3	7.61'	F	0.05"	1/2"	5"
16 <sub>W</sub>	Light 5	3	5	7.59'	F	0.22"	3"	8"
17 <sub>Th</sub>	3	3	3	7.59'	F	0		8"
18 <sub>F</sub>	2	2	1	7.51'	F	0.05"	Trace	6"
19 <sub>Sa</sub>	3	2	2	7.31'	F	0		
20 <sub>Su</sub>	2	2	2	7.05'	F	0		
21 <sub>M</sub>	4-5	3-8	3-8	7.45'	R	0.02"	Trace	Part snow
22 <sub>Tu</sub>	2	1	1-8	7.51'	R	0		4"
23 <sub>W</sub>	3-8	1-8	1-8	7.61'	R	0		
24 <sub>Th</sub>	3	3	3	7.73'	R	0		2"
25 <sub>F</sub>	1	2-8	2-8	7.61'	F	0		1"
26 <sub>Sa</sub>	2	1	1	7.66'	R	0		1"
27 <sub>Su</sub>	1	1	1	7.64'	F	0		Trace
28 <sub>M</sub>	2	3	2	7.69'	R	0		
29 <sub>Tu</sub>	4-5	3	3	7.73'	R	Trace	Trace	Trace
30 <sub>W</sub>	Light 5	3	3	7.69'	F	0.17"	2"	2"
31 <sub>Th</sub>	Part snow 5	3	3	7.61'	F	0.30"	1/2"	3 1/2"

MIKE WIRKUTIS

SUPT.

River AUG = 7.56'

Precip = 1.16"

Snow = 12"

- 1. CLEAR
- 2. P. CLOUDY
- 3. CLOUDY
- 4. RAIN
- 5. SNOW
- 6. WARM
- 7. COLD
- 8. WIND
- 9. FOG

MONTH OF February 2002

River Gauge Phone # 734-6133

DATE	WEATHER			RIVER		PRECIPITATION		
	9:00	1:00	3:00	GAUGE	TEND	IN	SNOW IN	SNOW GRD
12F	5	3	3	7.61'	-	0		
12S	2	2	2	7.59'	F	0		
13S	1	1-8	2-8	7.56'	F	0.04"	1/2"	4"
14M	1	3	3	7.55'	F	0		
15M	2	3	3	7.31'	F	0		
16W	2	1	1	7.29'	F	0		
17Th	2	2	2	7.35'	R	0		
18F	2	1	1	7.45'	R	0		
19S	1	2	1	7.63'	R	0		
20S	5	5	3-8	7.65'	R	0.24"	1 1/2"	3"
1M	1	2	3	7.57'	F	0		
2Th	2-8	2-8	3-8	7.55'	F	0		
3W	1	2-8	2-8	7.49'	F	0		
4Th	1	1-8	2-8	7.35'	F	0		
5F	3-8	3-8	3-8	7.59'	R	0.02"	Trace	
6S	2	3	2	7.58'	F	0		
7S	1	2	1	7.57'	F	0		
8M	2	2-8	1-8	7.51'	F	0		
9Th	3	3	4	7.51'	-	0.43"	All Rain	
10W	4	4	4	7.67'	R	0.87"	Rain + Snow	1" 1"
1Th	5	3	3	8.85'	R	Trace		
2F	1	1	1	9.03'	R	0		
3S	2	2	1	8.88'	F	0		
4S	1	1	2	8.85'	F	0		
5M	2	3	3	8.73'	F	0		
6Th	2	1	1	8.69'	F	0.10"	Trace Snow	
7W	1	1	2	8.61'	F	0		
8Th	2	3-8	3-8	8.39'	F	0.04"	1/2"	
9								
10								
11								

MIKE WIRKUTIS

SUPT.

River AUG 1.87'

Precip = 1.74"

Snow = 4 1/2"



- 1 CLEAR
- 2 P. CLOUDY
- 3 CLOUDY
- 4 RAIN
- 5 SNOW
- 6 WARM
- 7 COLD
- 8 WIND
- 9 FOG

MONTH OF MARCH - 2002

River Gauge Phone # 734-6133

DATE	WEATHER			RIVER		PRECIPITATION		
	9:00	1:00	3:00	GAUGE	TEND	IN	SNOW IN	SNOW
11F	2-8	2-8	2-8	8.25'	F	0		
12S	5	5	5	8.25'	-	0.70"	10"	
13S	5	5	3-8	8.05'	F	0.04"	1/2"	
14M	1	2	2	7.95'	F	0.03"	1/2"	12"
15M	1	5	5	7.87'	F	0.18"	3"	15"
16W	3	3	3	7.86'	F	0.06"	1"	
17T	5	3	3	7.89'	R	0.01"	Trace	15"
18F	Rain	3	4	7.81'	F	0.24"	Rain	(X)
19S	4	4	5	8.37'	R	0.45"	Rain	
20S	3	5	3	9.58'	R	0.64"	4"	+ Rain
1M	3	3	3-8	9.71'	R	0		
2T	3	1	1	9.87'	R	0		6" spilt
3W	1	2-8	2-8	10.05'	R	0		2
4T	3	3	3	10.00'	F	0		
5F	3	2	2	9.92'	F	0		
6S	1	1	1	9.97'	R	0		
7S	3	2	1	9.87'	F	0.05"	1/2"	1/2"
8M	3	3	3	9.67'	F	0		
9M	3	2	2	9.61'	F	0.15"	Rain	(X)
10W	Cool Rain	4	3	9.31'	F	0.16"	Rain	SWO PINK
1T	5-8	3-8	3-8	9.21'	F	0		
2F	1	2-8	3-8	9.01'	F	0.02"	Trace	Snow
3S	3	2-8	2-8	8.83'	F	0		
4S	2	2	1	8.67'	F	0		
5M	2	3-8	3-8	8.57'	F	0		
6T	2	2	3-8	8.43'	F	0		
7W	1	1	1	8.35'	F	0		Trace
8T	Rain	1	3-8	8.31'	F	0.01"	Rain	0
9F	3	3	3	8.27'	F	0		
10S	2	1	1	8.33'	R	0.29"	Rain	
1S	Snow 6:20 AM	2	2	8.36'	R	0.05"	1/2"	1/2"

MIKE WIRKUTIS

SUPT.

River AOG = 8.85'

(3.14" Precip)  
on "Snow"

- 1 CLEAR
- 2 P. CLOUDY
- 3 CLOUDY
- 4 RAIN
- 5 SNOW
- 6 WARM
- 7 COLD
- 8 WIND
- 9 FOG

MONTH OF April 2002

River Gauge Phone # 734-6133

DATE	WEATHER	WEATHER			RIVER		PRECIPITATION		
		9:00	1:00	3:00	GAUGE	TEND	IN	SNOW IN	SNOW GRD
11m	Snow	5	3	3	8.35'	F	0.15"	1" Rain + snow mix	
12m	Snow	4-5	3	3	8.34'	F	0.16"	Trace	
13m	Snow	1	5	3-8	8.33'	F	0.01"	Trace	Trace
14m		1	2	2	8.35'	R	0.02"	1/4"	
15m		5	3	3	8.32'	F	0.01"	Trace	
16m		1	3	3	8.27'	F	0	Trace	
17m	Rain & Snow	5	3	4	8.25'	F	0.35"	Trace	
18m	Rain	4	4	4	8.29'	R	0.79"	Rain	
19m	Rain	4	3	3	8.86'	R	0.01"	Rain	
0m		1	1	1	9.33'	R	0		
1m		2	2-8	2-8	9.47'	R	0		
2m		3	2	1	9.43'	F	0		
3m		2	1	1	9.29'	F	0		
4m		1	2	1	9.25'	F	0		
5m	Rain	3	2	2	9.19'	F	0.01"	Rain	
6m		2	1-8	1-8	9.13'	F	0		
7m	Rain	2	3-8	3-8	9.03'	F	0.07"	Rain	
8m	Rain	2	2	1-8	8.95'	F	0.99"	Rain	
9m		3	3	2	9.01'	R	0		
0m		1	2	1	8.95'	F	0		
15m	Snow Am	3	3	5	8.91'	F	0.13"	1/2" Snow	
2m	Snow	5	3	3	8.81'	F	0.02"	Trace	Snow
3m		1	1	1	8.75'	F	0		
4m	Rain late with snow	1	1-8	1-8	8.65'	F	0.23"	Rain	
5m	Snow 10am	1	5	3	8.57'	F	0.02"	Rain & Snow	
6m		1	2	2	8.55'	F	0		
7m	Rain	3	5	4	8.45'	F	0.60"	Rain	
8m	Rain	R	4	4	8.47'	R	0.33"	Rain	
9m	Rain	3	4	3	9.05'	R	0.06"	Rain	
10m		1	1-8	2-8	9.21'	R	0		

River AVG = 9.10'

396" precip

MIKE WIRKUTIS

SUPT.

- 1 CLEAR
- 2 P. CLOUDY
- 3 CLOUDY
- 4 RAIN
- 5 SNOW
- 6 WARP
- 7 COLD
- 8 WIND
- 9 FOG

MONTH OF May 2002  
 River Gauge Phone # 734-6133

DATE	WEATHER	WEATHER			RIVER		PRECIPITATION		
		9:00	1:00	3:00	GAUGE	TEND	IN	SNOW IN	SNOW GRD
11w	Rain	3	3	3	9.17'	F	0.40"	Rain	
12r	Rain am	4	3	3	9.07'	F	0		
13c		1	2	2	9.13'	R	0		
14c		1	1	1	9.11'	F	0		
15c	Rain 6 am	1	2	2	9.00'	F	2.05"	Rain	
16m	Rain am	3	3	3	8.87'	F	0.08"	Rain	
17m	Rain	3	2	2	8.85'	F	0.01"	Rain	
18w	Rain	3	2	3	8.78'	F	0.21"	Rain	
19r	Rain	4	3-8	3-8	8.67'	F	0.16"	Rain	
0c		1-8	1-8	2-8	8.69'	R	0		
1c		2	2	3	8.53'	F	0		
2s	Rain	3	4	3	8.53'	-	0.90"	Rain	
3m	Rain Late AM	3	3	3	8.70'	R	0.04"	Rain	
4m		1	1-8	1-8	8.61'	F	0		
5w	Rain Early am	1	1	1	8.47'	F	0.39"	Rain	
6w		3	3	3	8.39'	F	0		
7f		1	3	3	8.34'	F	0		
8m		2	3	3	8.28'	F	0		
9m		2	2	3	8.17'	F	0.02"	Rain	
0m		2	2	1	8.01'	F	0		
1m		3	2	1	7.87'	F	0		
2w		1	1	1	7.79'	F	0		
3m		2	2-8	2-8	7.67'	F	0		
4f		2	2	1-8	7.59'	F	0		
5c		2	4	4	7.57'	F	0.42"	Rain	
6c	Rain	1	1	1	7.59'	R	0		
7m		2	2	1	7.59'	-	0		
8m	Very	2	1	1	7.55'	F	0		
9w	Rain @ 10:30 am	2	2-8	2-8	7.49'	F	1.34"	Rain	
0m	3-Fog	2	2	2	7.49'	-	0		
1f		3	3	4	8.19'		0.90"	Rain	

River AUC 8.31'

Total = 3.92" Rainfall

MIKE WIRKUTIS

SUPT.

MONTH OF June 2002

# RIVER GAUGE

PHONE: 734-8133

DAY	DATE	WEATHER			RIVER		PRECIPITATION		
		9:00	1:00	3:00	GAUGE	TREND	IN	SNOW IN	SNOW GRD
Sa	1	2	1	1	8.18'	F	0		
Sa	2	2	1	2	7.91'	F	0		
M	3	3	4	3	7.71'	F	0.76"	Rain	1. CLEAR
Th	4	3	3	3	7.75'	R	0.02"		2. P. CLOUDY
W	5	3	3	3	7.65'	F	0		3. CLOUDY
Th	6	1-9	2	1	7.59'	F	0		4. RAIN
F	7	1-9	2	2	7.59'	-	0		5. SNOW
Sa	8	2	1	1	7.49'	F	0		6. WARM
Su	9	2	2	2	7.45'	F	0		7. COLD
M	10	2	2	2-8	7.31'	F	0		8. WIND
Th	11	2	4	4	7.37'	F	0.34"		9. FOG
W	12	2	3	3	7.26'	F	0		
Th	13	3	3	2	7.23'	F	1.11"	Rain	
F	14	4	3	4	7.29'	R	0.10"	Rain	
Sa	15	4			7.98'	R	0.42"	Rain	
Sa	16	3			8.05'	R	0.05"	Rain	
M	17	1	2	2	7.89'	F	0		
Th	18	2	1	1	7.74'	F	0		
W	19	2	1	2	7.65'	F	0		
Th	20	3	2-8	2-8	7.49'	F	0		
F	21	2-9	4	4	7.36'	F	0.01"	Rain	
Sa	22	2	1	1	7.33'	F	0.65"	Rain	
Su	23	1	2	1	7.47'	R	0		
M	24	1	1	1	7.55'	R	0		
Th	25	1	1	1	7.43'	F	0		
W	26	1	1	1	7.32'	F	0		
Th	27	1	3	3	7.27'	F	0.06"		
F	28	1	1	1	7.21'	F	0		
Sa	29	1	1	1	7.17'	F	0		
Su	30	1	1	1	7.15'	F	0		
	31								
TOTAL					752.1'		3.52"		

(752.1)  
AVG

SUPERVISOR: Mike Winicki

MONTH OF: July 2002

# RIVER GAUGE

PHONE: 734-6133

DAY	DATE	WEATHER			RIVER		PRECIPITATION		
		9:00	1:00	3:00	GAUGE	TREND	IN	SNOW	SNOW GRD
M	1	2	1	1	7.11'	F	0		
Tu.	2	1	1	1	7.05'	F	0		
W.	3	1	1-8	2-8	6.99'	F	0		1.CLEAR
Th.	4	1	1	1	6.95'	F	0.12"		2.P.CLOUDLY
F.	5	2	1	1	6.90'	F	0		3.CLOUDY
Sa.	6	3	2	1	6.87'	F	0		4.RAIN
Su.	7	1	2	1	6.85'	F	0		5.SNOW
M.	8	1	1	2	6.83'	F	0.70"		6.WARM
Tu.	9	1-9	2	2	6.88'	R	0		7.COLD
W.	10	1	1	1	6.89'	R	0		8.WIND
Th.	11	1	1	1	6.85'	F	0		9.FOG
F.	12	1	2	1	6.81'	F	0		
Sa.	13	1			6.78'	F	0		
Su.	14	1			6.77'	F	0		
M.	15	1	1	2	6.76'	F	0		
Tu.	16	1	2	2-8	6.74'	F	0		
W.	17	1	1	1	6.71'	F	0		
Th.	18	2	3	3	6.69'	F	0		
F.	19	1	1	1	6.75'	R	1.40"		
Sa.	20	1	2	1	6.73'	F	0		
Su.	21	2	1	1	6.71'	F	0.07"		
M.	22	1	2	1	6.88'	R	0.46"		
Tu.	23	1	1	2	6.86'	F	0		
W.	24	1	1	2	6.81'	F	0		
Th.	25	2	4	3	6.76'	F	0.05"		
F.	26	3	2	2	7.01'	R	1.94"		
Sa.	27	1			6.82'	F	0.02"		
Su.	28	1			6.85'	R	0.33"		
M.	29	3	4	3	6.86'	R	0.12"		
Tu.	30	1-9	1	1	6.90'	R	0.04"		
W.	31	2	1	1	6.84'	F	0		
TOTAL							5.25"		

River Monthly Avg  
= 6.85'

SUPERVISOR: Mike White

MONTH OF: August / 2002

# RIVER GAUGE

PHONE: 734-8183

DAY	DATE	WEATHER			RIVER		PRECIPITATION		
		9:00	1:00	3:00	GAUGE	TREND	IN	SNOW IN	SNOW GRD
Th	1	2	3	3	6.80'	F	0		
F	2	1	1	2	6.97'	R	1.07"		
Sa	3	3	4	3	6.90'	F	0.37"		1. CLEAR
Sa	4	2	3	1	6.89'	F	0.10"		2. P. CLOUDLY
M	5	3-4	2	2	6.91'	R	0		3. CLOUDY
Tu	6	1	2	2	6.85'	F	0		4. RAIN
W	7	1	1	1	6.81'	F	0		5. SNOW
Th	8	1	1	1	6.78'	F	0		6. WARM
F	9	1	2	2	6.75'	F	0		7. COLD
Sa	10	2	1	1	6.71'	F	0		8. WIND
Sa	11	1	1	2	6.69'	F	0		9. FOG
M	12	2	2	2-8	6.67'	F	0.54"	Rain	
Tu	13	3	3	3	6.73'	R	0.65"	Rain (2 pm)	
W	14	3	3	4	6.85'	R	1.02"		
Th	15	2			6.84'	F	0.02"		
F	16	4			6.81'	F	0.13"		
Sa	17	3			6.77'	F	0		
Sa	18	2			6.73'	F	0		
M	19	3	2	1	6.69'	F	0.02"		
Tu	20	1	1	1	6.69'	F	0		
W	21	2	2	1	6.67'	F	2.20"	Rain, pm	
Th	22	3	3	3	7.07'	R	0.11"		
F	23	3	3	4	7.37'	R	0		
Sa	24	2	1	2	7.19'	R	0.07"		
Sa	25	1	1	2	7.05'	F	0		
M	26	1	1	1	6.93'	F	0		
Tu	27	2	1	2	6.85'	F	0		
W	28	1	1	1	6.78'	R	0		
Th	29	1	1	1	6.74'	F	0		
F	30	1-9	1	1	6.72'	F	0		
Sa	31	1-9	1	1	6.71'	F	0		
TOTAL							5.30"		

SUPERVISOR: Nike Winkler

MONTH OF: September 2002

# RIVER GAUGE

PHONE: 734-8133

DAY	DATE	WEATHER			RIVER		PRECIPITATION		
		9:00	1:00	3:00	GAUGE	TREND	IN	SNOW IN	SNOW CRD
Su	1	1	2	2	6.69'	F	0		
M	2	2	1	1	6.69'	F	0.26"		
Tu	3	1	1	1	6.70'	R	0		1.CLEAR
W	4	1	1	1	6.70'	-	0		2.P.CLOUDLY
Th	5	1	1	1	6.65'	F	0		3.CLOUDY
F	6	1	1	1	6.63'	F	0		4.RAIN
Sa	7	2	1	1	6.63'	F	0.04"		5.SNOW
Su	8	1	1	1	6.62'	F	0		6.WARM
M	9	1-9	1	1	6.61'	F	0		7.COLD
Tu	10	1-9	2-8	2-8	6.59'	F	0.01"		8.WIND
W	11	1	2	2	6.59'	F	0		9.FOG
Th	12	1	2-8	2-8	6.57'	F	0		
F	13	2	1	1	6.56'	F	0		
Sa	14	2	2	1	6.55'	F	0		
Su	15	2	1	2	6.55'	-	0.03"		
M	16	2-9	1	1	6.55'	-	0		
Tu	17	1	1	1	6.54'	F	0		
W	18	3	3	3	6.54'	F	0.07"	Rain	
Th	19	3	3	3	6.55'	R	0.76"	Rain	
F	20	3	3	3	6.61'	R	0		
Sa	21	2	2	1	6.73'	R	0.22"	Rain	
Su	22	3	2	2	6.75'	R	0.31"	Rain	
M	23	1	3	2	6.73'	F	0		
Tu	24	3-8	2	2	6.69'	F	0		
W	25	1	1-8	1-8	6.67'	F	0		
Th	26	1	2	2	6.63'	F	0		
F	27	2-9	3	3	6.63'	-	0		
Sa	28	2	2	1	6.59'	F	0		
Su	29	1	2	3	6.59'	-	0.02"		
M	30	3	1-8	1-8	6.59'	-	0		
	31								
TOTAL							1.72"	Rain fall	

AUG = 6.62'

SUPERVISOR: Mike Winkler

MONTH OF: October / 2002

# RIVER GAUGE

PHONE: 734-8133

DAY	DATE	WEATHER			RIVER		PRECIPITATION		
		8:00	1:00	3:00	GAUGE	TREND	IN	SNOW IN	SNOW GRD
Tu	1	2	2-8	2-8	6.58'	F	0		
W	2	4	3	3	6.57'	F	0.23"	Rain	
Th	3	3	3	3	6.58'	R	0.09"	Rain	1. CLEAR
F	4	3-9	3-8	4-8	6.59'	R	0.75"	Rain	2. P. CLOUDLY
Sa	5	3	3-8	4-8	6.78'	R	0.03"	Rain	3. CLOUDY
Su	6	2	3-8	4-8	6.75'	R	0.16"	Rain	4. RAIN
M	7	3	2-8	1-8	6.73'	F	0.04"	Rain	5. SNOW
Tu	8	3	2-8	2-8	6.71'	F	0		6. WARM
W	9	1	1	2	6.69'	F	0		7. COLD
Th	10	1	3	3	6.68'	F	0		8. WIND
F	11	2-8	1	1	6.67'	F	0		9. FOG
Sa	12	2	2-8	3-8	6.65'	F	0		
Su	13	3	3-8	2-8	6.65'	-	0.17"	Rain	
M	14	1	1	1-8	6.66'	R	0		
Tu	15	1	2	3	6.65'	F	0		
W	16	1	2	2	6.65'	-	0		
Th	17	3	3	4	6.65'	-	0		
F	18	4	3	4	6.67'	R	0.06"	Rain	
Sa	19	3	3-8	3	6.81'	R	0.79"	Rain	
Su	20	3-8	3-8	3	6.81'	-	0.03"	Rain	
M	21	3	3	4	6.80'	F	0.19"	Rain	
Tu	22	3	3	3	6.81'	R	0.04"	Rain	
W	23	1	1	1	6.82'	R	0		
Th	24	2	2	2	6.81'	F	0		
F	25	2	5	5	6.81'	-	0.09"	Rain + Snowing today @ 9 am	
Sa	26	3			6.83'	R	0.10"	Rain	
Su	27	3			6.85'	R	0.03"	Rain	
M	28	3	2	2	6.83'	F	0		
Th	29	2	3	3	6.81'	F	0		
W	30	2	1	1	6.85'	R	0		
Th	31	3	4	4+5	6.87'	R	0.09"	Rain + Snow	Snowing this am 8:45
TOTAL							2.89"		

River Average 6.73'

2.89" Rainfall Trace snow fall

SUPERVISOR: Mike Winkler

The snow did not stay on the ground yet!



MONTH OF November 2002

# RIVER GAUGE

PHONE 734-6133

DAY	DATE	WEATHER			RIVER	PRECIPITATION		
		9:00	1:00	3:00				
F	1	2	3	5	6.87'	—	0.02"	← snowing @ 7:30 am + R + Sleet
Sa	2	2	3	3-8	6.86'	F	0	
Su	3	2	1	2	6.85'	F	0	
M	4	2	3	3	6.85'	—	0	
Tu	5	3	5	5	6.83'	F	0.14"	Trace (in)
W	6	3	3-8	3-8	6.83'	—	0.02"	Trace Trace
Th	7	1	3-8	3-8	6.84'	R	0	Trace with this am
F	8	1-8	2-8	2-8	6.85'	R	0	
Sa	9	2	2	2-8	6.84'	F	0	
Su	10	4	4	3	6.99'	R	0.87"	Rain
M	11	3	3	3	7.11'	R	0.01"	Rain
Tu	12	3	3	3	7.07'	F	0.01"	Rain
W	13	2-9	1	1	7.02'	F	0	
Th	14	2-8	3	3	7.00'	F	0	
F	15	2			6.99'	F	0	
Sa	16	2			6.95'	F	0	
Su	17	1+7			6.92'	F	0	
M	18	1+7	3	3	6.85'	F	0.05"	Rain + Snow = Pen (total)
Tu	19	3	1-8	1-8	6.93'	R	0	
W	20	2-9	2	4	6.87'	F	0.23"	Rain
Th	21	3	4+5	3	6.94'	R	0.03"	Rain + snow 0.14"
F	22	3-8	3	3	6.95'	R	0	
Sa	23	3+5			6.91'	F	0.02"	7" Snow (in)
Su	24	2			6.91'	—	0	
M	25	3	2	2	6.90'	F	0.01"	snow flurries com
Th	26	2	3	3	6.89'	F	0	
W	27	3	2	2	6.80'	F	0	
Th	28	2	2	1	6.77'	F	0	
F	29	3	2	2	6.83'	R	0	
Sa	30	3	2	3	6.85'	R	0.03"	snow 1/2"
	31							
TOTAL							1.43"	1"
AVERAGE					6.90'			

SUPERVISOR: Michael J. Winters

MONTH OF: Dec, 2002

WEATHER-RIVER GAUGE-PRECIPITATION

DAY	DATE	WEATHER			RIVER	PRECIPITATION			PHONE: 734-8133
		0:00	1:00	3:00					
Sa	1	5	5	5	6.81'	F	0.25"	5"	
M	2	5	2	2	6.79'	F	0	5"	
Th	3	1	1	1	6.71'	F	0	5"	1. CLEAR
W	4	1	2	2	6.67'	F	0	5"	2. P.CLOUDLY
Th	5	5	5	5	6.71'	R	0.01"	Trace	3. CLOUDY
F	6	5	3	5	6.98'	R	0.01"	Trace	4. RAIN
Sa	7	2	2	1	6.98'	I	0		5. SNOW
Sa	8	2	3	2	6.96'	I	0		6. WARM
M	9	2	2-8	2-8	7.16'	R	0		7. COLD
Th	10	1-8	1-8	1-8	6.78'	F	0		8. WIND
W	11	2-9	2	2	6.85'	R	0		9. FOG
Th	12	3	3	3	6.84'	F	0		
F	13	3-9	3	3	6.86'	R	0		
Sa	14	2	2	1	6.86'	I	0		
Sa	15	2	3	3	6.90'	R	0.01"	Trace	1"
M	16	1	1	2	7.12'	R	0		
Th	17	3	1	1	6.80'	F	0.12"	Freeze, Part into Tuesday After	
W	18	4-Freezing	3-8	4-8	6.76'	F	0.31"	Rain and wind on (2)	
Th	19	2	2-8	2-8	6.98'	R	0.10"	Light snow Trace	
F	20	5	3-8	3-8	7.12'	R	0.05"	Light snow	
Sa	21	2-5	3	3-8	7.13'	R	0.06"	S.N. Snow	
Sa	22	3	3	3-8	7.08'	F	0.04"	Trace	
M	23	5-8	5-8	3-8	7.05'	F	0	Trace	1" snow
Th	24	1	1	1	7.01'	F	0		
W	25				7.00'	F	0		
Th	26				6.98'	F	0		
F	27				7.04'	F	0		
Sa	28				6.96'	F	0		
Sa	29				6.94'	F	0.05"	Rain	
M	30				6.91'	F	0.12"	Rain (2)	0
Th	31				6.96'	R	0		
TOTAL							1.13"		
AVERAGE									

*River*  
 AUG = 6.93'

1 1/2" snowfall SUPERVISOR: *Michael J. ...*

Happy New Year!

MONTH OF Jan 2003

WEATHER-RIVER GAUGE-PRECIPITATION

DAY	DATE	WEATHER			RIVER	PRECIPITATION			PHONE: 734-6133	
W	1	2	2	1	6.92'	F	0	0		
Th	2	3	3	3	6.98'	R	0.01"	Trace	0	
F	3	5	3	3	6.70'	F	0.01"	Trace	0	
Sa	4	2	3	2	6.86'	F	0		1. CLEAR	
Su	5	3	3	5	6.88'	R	0.04"	3/4"	2. P. CLOUDY	
m	6	5-8	2	1	6.93'	R	0.01"	Trace	3. CLOUDY	
tu	7	3-8	3-8	3-8	6.84'	F	0.01"	Trace	4. RAIN	
w	8	2	1	1	6.82'	F	0		5. SNOW	
Th	9	3-8	5-8	5-8	6.98'	R	0.05"	1/4"	6. WARM	
F	10	5-8	5-8	2-8	6.86'	F	0.08"	"	7. COLD	
Sa	11	3-8	2-8	2-8	6.64'	F	0.03"	0"	8. WIND	
Su	12	2-8	1-8	2-8	6.54'	F	0.02"	Trace	9. FOG	
m	13	5-8	3	5-8	6.78'	R	0.01"	Trace		
Th	14	2	3	5	6.72'	F	0.01"	Trace	1/2"	
w	15	3	3	5	6.76'	R	0.01"	Trace		
Th	16	3	3	2	6.86'	R	0.02"	Trace		
F	17	3	3	3	6.74'	F	0			
Sa	18	3	2	3	6.700'	F	0.07"	1/2"		
Su	19	2-8	2-8	5-8	6.82'	R	0.08"	1 1/2"	Very Cold -1 @ 7:00am	
m	20	1	2	2	6.93'	R	0.01"	Trace	2"	Very Cold -4 @ 7:00am
Th	21	1	5	8-8	7.00'	R	0.01"	Trace		Very Cold -12 @ 7:00am
w	22	2	5	3	7.68'	R	0.01"	Trace		Very Cold -4 @ 7:00am
Th	23	5	5	3-8	8.10'	R	0.05"	Trace		" " +4 @ 7:00am
F	24	5	5	5	7.93'	F	0.01"	Trace	2" approx	Getting better - +11 @ 7:00am
Sa	25	5	5	5	7.79'	F	0.07"	2"		
Su	26	5	3	2	7.71'	F	0.03"	1"		
m	27	1	3	3	7.59'	F	0.03"	1/2"	3" approx	Very Cold -11 @ 7:00am
tu	28	3	3	3	7.49'	F	0.04"	2"	2" pm	
w	29	5	1	1	7.42'	F	0.01"	Trace		
Th	30	1	2	3	7.33'	F	0	0		
F	31	5	5	5	7.24'	F	0	0	3" approx	
TOTAL							0.74"			
AVERAGE							0.02"			

3-18-203 11:17AM FROM CITY-OF-EVART 12317943917

7.08' avg

0.74" precip

SUPERVISOR: *Amber Williams*  
8 1/2" 2 Snowfall

Very Cold -1 @ 7:00am  
Very Cold -4 @ 7:00am  
Very Cold -12 @ 7:00am  
" " +4 @ 7:00am  
Getting better - +11 @ 7:00am

MONTH OF February, 2003

WEATHER-RIVER GAUGE-PRECIPITATION

DAY	DATE	WEATHER			RIVER	PRECIPITATION			PHONE: 734-6133
Sa	1	5	3	3	7.30'	K	0.23"	3"	
Su	2	2	2	2	7.23'	F	0.04"	1"	
M	3	<sup>4</sup> 5-8	3	3	7.18'	F	0.17"	1/2" + Rain	8" of snow
Th	4	5-8	5-8	5-8	7.14'	F	0.01"	Trace	ced
W	5	1	3	5-8	7.13'	F	0.03"	1/2"	-7" Wind km
Th	6	5	5	5	7.04'	F	0.01"	Trace	-11 " "
F	7	5	5	5	7.05'	R	0.03"	Trace	-7 " "
Sa	8	2	1	2	7.10'	R	0		
Su	9	1	2	2	7.01'	F	0.10"	2"	Blowing
M	10	5-8	3-8	2-8	7.06'	R	0.02"	Trace	
Th	11	3	5-8	5-8	7.11'	R	0.10"	2"	-3" Wind km
W	12	3	2-8	2-8	7.05'	F	0.01"	Trace	0 " "
Th	13	2	2-8	2-8	7.12'	R	0.01"	Trace	-13 Wind km (P)
F	14	3	2	1	7.04'	F	0		
Sa	15	1	1	1	7.09'	R	0		
Su	16	1	2	2	7.11'	R	0		
M	17	2	2	2	7.09'	F	0		
Th	18	2	2	2	7.04'	F	0		
W	19	2	1-8	1-8	7.02'	F	0		40° " (A)
Th	20	1	1-8	1-8	7.02'	F	0		45° to 40° (A)
F	21	1	1	2	6.96'	F	0		44° " 0
Sa	22	1	2	1	6.85'	F	0		
Su	23	1	2	2	7.14'	R	0		
M	24	5	3	3	7.14'	-	0.04"	1/2"	+9° today Temp (A)
Th	25	1	1	1	6.95'	F	0		-8 " " (A)
W	26	2	1	1	7.08'	R	0		-5 " "
Th	27	1	1	1	7.04'	F	0		-4 " "
F	28	1	2	2	6.98'	F	0		+14 " " (A)
	29								
	30								
	31								
TOTAL							0.80"	10" Snow	
AVERAGE									

River Gauge #06 = 7.07'

SUPERVISOR: Nick W. Curtis

3-18-2003 11:18AM FROM CITY-OF-EVART 12317343617

MONTH OF: March 2023

WEATHER RIVER GAUGE PRECIPITATION

DAY	DATE	WEATHER			RIVER	PRECIPITATION			PHONE: 734-0133
Sa	1	1	2	1	6.91'	F	0		
Su	2	1	1	2	6.78'	F	0		
M	3	1	1	2	7.10'	R	0.04"	1/2"	-15° cel (h)
Th	4	3	2	2	6.91'	F	0.17"	4 1/2"	+22 (h)
W	5	3	1	1	6.74'	F	0		+11
Th	6	2	1	1	6.98'	R	0		
F	7	2	5	3	7.02'	R	0.03"	Trace	
Sa	8	3	5	3	6.68'	F	0.13"	3"	+29°
Su	9	3	2	2	7.08'	R	0.12"	2"	-9°
M	10	1	1	1	6.80'	F	0	0	-11°
Th	11	2	1-8	1-8	7.03'	R	0.05"	1/2"	spout (6")
W	12	3	4	3	6.70'	F	0.08"	1"	
Th	13	3	1	2	6.70'	-	0		
F	14	2			6.93'	R	0		
Sa	15	1			6.70'	F	0		
Su	16	3-9			6.80'	R	0		
M	17	3-9	2	2	7.19'	R	0		2" spout Heavy Fog (h)
Th	18	3	3	3	8.60'	R	0		
W	19	2	1-8	2-8	8.66'	R	0.05"		
Th	20	3-9	3		7.96'	F	0		
F	21	3-9	3-9	3	8.00'	R	0.21"	Rain	
Sa	22	2	1	1-8	7.92'	F	0.70"	Rain + Snow mix (h)	
Su	23	2	2	2	7.78'	F	0		
M	24	2	3-8	3-8	7.68'	F	0.12"	Rin late in eve	0
Th	25	2	1-8	1-8	7.65'	F	0		
W	26	1	3	4	7.61'	F	0		Cld then in 25° Frost (h)
Th	27	3	4	4	7.51'	F	0.25"	Rain	
F	28	3	4	3	7.48'	F	0.21"	Rain	0
Sa	29	5	5	3	7.62'	R	0.03"	Trace snow (h)	
Su	30	3	2	2	7.59'	F	0.04"	Trace snow (h)	
M	31	1	2	2	7.50'	F	0		Cld 22° Trace on ground
TOTAL							2.33"	12" snow	
AVERAGE					7.31'				

Monthly AUG ↑

SUPERVISOR: Niko Wilkita

MONTH OF: April, 2003

WEATHER-RIVER GAUGE-PRECIPITATION

DAY	DATE	WEATHER			7.50' RIVER	PRECIPITATION			PHONE: 734-6133
Th	1	4	3	3	7.44'	F	0.10"	Rainfall	
w	2	4	4	3	7.42'	F	0.09"	Freezing Rain (S)	
Th	3	4+5	4+5	3	7.39'	F	0.12"	Snow Rain mix	1. CLEAR
F	4	3	2	2	7.38'	F	0.026"	2"	2. P.CLOUDY
Sa	5	5	3	3	7.34'	F	0.02"	Trace	3. CLOUDY
Sa	6	1	2	2	7.30'	F	0		4. RAIN
M	7	2-8	3-8	3-8	7.30'	=	0.04"	Trace 2" equal	5. SNOW
Tu	8	5-8	3	2	7.29'	F	0.01"	Trace	6. WARM
w	9	1	1	1	7.25'	F	0		7. COLD
Th	10	1	1	1	7.37'	R	0	Trace	8. WIND
F	11	1			7.69'	R	0	Trace	9. FOG
Sa	12	1	1	2	7.87'	R	0		
Sa	13	1	1	1	7.58'	R	0		
M	14	1	1-8	1-8	7.54'	F	0	0	
Th	15	2-8	1-8	1-8	7.50'	F	0.06"	0	(S)
w	16	3-8	4-8	4-8	7.53'	R	0.04"	Cold Rain	44° (S)
Th	17	3-8	2-8	2-8	7.62'	R	0.29"	5-8 " "	34° (S)
F	18	4			7.76'	R	0.07"	6-8 " "	41° (S)
Sa	19	9-9	4	3	8.00'	R	0.51"		
Sa	20	2	2	3	8.02'	R	0.06"		
M	21	3-8	4-8	3-8	8.47'	R	0.07"	Rainfall	
Th	22	5	3-8	3-8	8.34'	F	0.02"	Rain + snow	Snowflurries (S)
w	23	1	1	1	8.18'	F	0		
Th	24	1	1	1	8.04'	F	0		
F	25	2	2	1	7.95'	F	0		
Sa	26	1	1	1	7.88'	F	0		
Sa	27	1	1-8	1-8	7.82'	F	0		
M	28	1	1-8	1-8	7.65'	F	0		
M	29	1	1	1	7.50'	F	0		
w	30	3	4	3	7.21'	F	0.90"	Rainfall	
	31								
TOTAL							2.66"	12.426	
AVERAGE									IS NOT CORRECT

River Avg = 7.65'

2 1/2" Snowfall (S)

SUPERVISOR: Michael Winkler

MONTH OF: May 2003

WEATHER-RIVER GAUGE-PRECIPITATION

DAY	DATE	WEATHER			RIVER	PRECIPITATION		PHONE: 734-8133
TR	1	3	3	3	7.95'	R	0.04"	Rainfall
F	2	2	2	3	8.09'	R	0	
Sa	3	1	2	1	8.08'	F	0	1. CLEAR
Su	4	2	1	1	7.91'	F	0	2. P.CLOUDLY
Mo	5	4	4	3	7.83'	F	0.63"	Rainfall
Tu	6	3	3	3	8.05'	R	0.03"	Rain
We	7	4	3	3	8.07'	R	0.15"	Rain
Th	8	3	2	1	8.03'	F	0.01"	Rainfall
F	9	4	2	2	7.97'	F	0.05"	Rainfall
Sa	10	3	3-8	4-8	7.91'	F	0.38"	Rainfall
Su	11	3-8	4-8	4-8	7.89'	F	0.35"	Rainfall
Mo	12	4-8	3-8	3-8	8.09'	R	0.03"	
Tu	13	1	1	1	8.07'	F	0	
We	14	1	2	2	7.97'	F	0	
Th	15	2	2	3	7.87'	F	0	
F	16	3	4	3	7.99'	F	0.02"	Rainfall
Sa	17	3			7.71'	F	0	
Su	18	2-8	1-8	2-8	7.63'	F	0	
Mo	19	3	3	3	7.57'	F	0.07"	Rainfall
Tu	20	3	3	3	7.53'	F	0.02"	"
We	21	1	2	2	7.45'	R	0	
Th	22	1	1	1	7.39'	F	0	
F	23	3	3	3	7.33'	F	0	
Sa	24	3	2	2	7.31'	F	0.26"	Rainfall
Su	25	3	2	2	7.41'	R	0.08"	"
Mo	26	2	1	2	7.43'	R	0.02"	"
Tu	27	1	1	1	7.41'	F	0	
We	28	1	1	2	7.33'	F	0	
Th	29	3	2	3	7.29'	F	0	
F	30	3	3	4	7.23'	F	0.07"	Rainfall
Sa	31	2	3	3	7.25'	0	0.12"	"
TOTAL							2.33"	
AVERAGE					Avg = 7.70		0.075"	

SUPERVISOR: Michael Winkler

MONTH OF June 2003

WEATHER-RIVER GAUGE-PRECIPITATION

DAY	DATE	WEATHER			RIVER	PRECIPITATION	PHONE: 734-6133	
Su	1	2	1	1	7.22'	F	0	
M	2	1	1	1	7.19'	F	0	
Tu	3	3	2	2	7.15'	F	0	1. CLEAR
We	4	2	3	4	7.10'	F	0.18"	2. P.CLOUDLY
Th	5	3	2	2	7.07'	F	0	3. CLOUDY
F	6	2	3	3	7.07'	F	0	4. RAIN
Sa	7	2	3	3	7.05'	F	0.03"	5. SNOW
Su	8	3	4	4	7.03'	F	0.38"	6. WARM
M	9	3	3	2	7.03'	-	0.02"	7. COLD
Tu	10	1	4	3	7.06'	R	0.70"	8. WIND
We	11	3	3	2	7.27'	R	0.02"	9. FOG
Th	12	2	2	1	7.35'	R	0	
F	13	2			7.39'	R	0	
Sa	14	1	1	2	7.31'	F	0	
Su	15	1	1	1	7.31'	-	0	
M	16	1	1	1	7.16'	F	0	
Tu	17	1	1	1	7.09'	F	0	
We	18	1	1	1	7.01'	F	0	
Th	19	1	1-8	1-8	6.96'	F	0	
F	20	1	2	1	6.91'	F	0	
Sa	21	1	1	1	6.88'	F	0	
Su	22	1	1	1	6.85'	F	0	
M	23	1	1	1	6.81'	F	0	
Tu	24	1	1	2	6.79'	F	0	
We	25	1	1-8	1-8	6.75'	F	0	
Th	26	3	4	3	6.73'	F	0.37"	
F	27	2			6.74'	R	0.05"	
Sa	28	2			6.73'	R	1.27"	
Su	29	3+4			6.99'	R	0.03"	
M	30	1	1	1	6.95'	F	0	
	31							
TOTAL							3.05"	
AVERAGE					7.03'		0.10"	

Very warm  
90's  
14



MONTH OF July 2003

WEATHER-RIVER GAUGE-PRECIPITATION

DAY	DATE	WEATHER			RIVER	PRECIPITATION	PHONE: 734-8133
Th	1	1	2	2	6.87'	F	0
W.	2	1	2	2	6.81'	F	0
Th	3	2	2	1	6.77'	F	0
F.	4	1	1	2	6.73'	F	0
S.	5	2	2	2	6.71'	F	0
Sa	6	4	3	4	6.69'	F	0.03"
M.	7	4	4	3	6.89'	R	0.64"
Th	8	2	2	2	6.97'	R	0
W.	9	1	1	2	6.87'	F	0
Th	10	4	3	4	6.81'	F	0.18"
F.	11	4	4	4	7.14'	R	1.02"
S.	12	4	3	4	7.26'	R	0.05"
Sa	13	4	4	2	7.23'	F	0.95"
M.	14	1	1	1	7.21'	F	0
Th	15	3	2	2	7.07'	F	0.02"
W.	16	1	1	1	7.05'	F	0
Th	17	1			7.05'	F	0
F.	18	1			NO ANSWER	↑	0
S.	19	3			NO ANSWER	↑	0.06"
Sa	20	3			NO ANSWER	↑	0.10"
M.	21	3	4	3	NO ANSWER	(?)	0.58"
Th	22	2	2	2	7.15'	R	0.02"
W.	23	1	1	2	7.21'	R	0
Th	24	1	1	1	7.15'	F	0
F.	25	2	1	1	7.03'	F	0.05"
S.	26	4	4	3	6.97'	F	0.27"
Sa	27	3	2	1	NO ANSWER	↑	0
M.	28	2	2	2	6.93'	F	0
Th	29	1	1	1	6.89'	F	0
W.	30	1	1-8	1-8	6.85'	F	0
Th	31	2	2-8	2-8	6.81'	F	0
TOTAL							3.97"
AVERAGE							

River  
AUG = 6.97'

SUPERVISOR: Michael J. Wikstrom

MONTH OF: AUG 2023

WEATHER-RIVER-GUAGE-PRECIPITATION

DAY	DATE	WEATHER			RIVER		PRECIPITATION		PHONE: 734-8133
F	1	2	2	3	6.77'	F	0		
Sa	2	2	3	4	6.75'	F	0.06"		
Sa	3	4	3	4	6.75'	-	0.83"	1. CLEAR	
M	4	2	2	2	6.97'	R	0.03"	2. P.CLOUDLY	
Th	5	3	3	3	6.91'	F	0	3. CLOUDY	
W	6	1	2	2	6.99'	R	0.02"	4. RAIN	
Th	7	1	1	2	6.91'	F	0.02"	5. SNOW	
F	8	2	2	1	6.84'	F	0	6. WARM	
Sa	9	3	4	3	6.79'	F	0.04"	7. COLD	
Sa	10	2	1	1	6.75'	F	0	8. WIND	
M	11	3	3	3	6.73'	F	0.02"	9. FOG	
Th	12	3	3	3	6.72'	F	0		
W	13	1-9	1	1	6.71'	F	0		
Th	14	2	2	2	6.67'	F	0		
F	15	1	1	1	6.65'	F	0		
Sa	16	2	1	3	6.63'	F	0		
Sa	17	1	4	2	6.61'	F	0.11"		
M	18	1	1	1	6.69'	F	0		
Th	19	1	1	2	6.58'	F	0		
W	20	1	1	1	6.57'	F	0		
Th	21	3	1-8	1-8	6.55'	F	0.40"		
F	22	1	1	1	6.59'	R	0		
Sa	23	1	2	1	6.61"	R	0		
Sa	24	1	4	3	6.60'	F	0.12"		
M	25	2	3	2	6.62'	R	0.56"		
Th	26	4	1-8	1-8	6.65"	R	0.03"		
W	27	1	1	1	6.65"	-	0		
Th	28	1	1	1-8	6.61'	F	0		
F	29	1	2	1	6.59'	F	0		
Sa	30	2	1	1	6.55'	F	0		
Sa	31	1	1	1	6.55'	-	0		
TOTAL							2.24"		
AVERAGE									

FROM CITY-OF-EVART 12317343917

9-05-2023 11:15AM

weather river gauge/isp

*River Avg = 6.69'*

SUPERVISOR: Nike Ventres

MONTH OF Sept 2003

WEATHER-RIVER GAUGE-PRECIPITATION

DAY	DATE	WEATHER			RIVER	PRECIPITATION			PHONE: 734-6193
Mo	1	1	1	1	6.57'	R	0		
Tu	2	1	1	1	6.59'	R	0		
W.	3	1	4	3-8	6.58'	F	0.03"		1. CLEAR
Th.	4	3	3	3-8	6.57'	F	0.02"		2. P.CLOUDY
F.	5	1	1	1	6.53'	F	0	Cell Ther. in 34° (G)	3. CLOUDY
Sa	6	1	1	1	6.53'	F	0		4. RAIN
Su	7	1	1	1	6.53'	F	0		5. SNOW
M.	8	1	1	1	6.51'	F	0		6. WARM
Tu.	9	1	2	2	6.51'	F	0		7. COLD
W.	10	1	1	1	6.49'	F	0		8. WIND
Th.	11	1-9	1	1	6.49'	F	0		9. FOG
F.	12	1	1	2	6.48'	F	0		
Sa	13	1	2	1	6.47'	F	0		
Su	14	3	3	4	6.46'	F	0.21"		
M.	15	3	4	3	6.49'	R	0.50"	Heavy Rain/1pm	
Tu.	16	1	1	2	6.51'	R	0		
W.	17	1	1	1	6.51'	F	0		
Th.	18	1	1	1	6.50'	F	0		
F.	19	3	3-8	3-8	6.48'	F	0		
Sa	20	1	2	1	6.47'	F	0		
Su	21	1	1	1	6.46'	F	0.08"	Rainfall	
M.	22	4-9	4	4	6.51'	R	0.85"	"	
Tu.	23	2	2	3	6.59'	R	0		
W.	24	1	3-8	3-8	6.61'	R	0.05"	Rainfall	
Th.	25	1	3-8	3-8	6.60'	F	0		
F.	26	3	3-8	3-8	6.57'	F	0		
Sa	27	2	2	1	6.58'	R	0		
Su	28	4	4	4	6.60'	R	0.55"	Rain	
M.	29	3	2	3	6.64'	R	0.03"	Rain	
Tu.	30	3	2	2	6.65'	R	0.28	Rain	
	31								
TOTAL							2.160"		
AVERAGE							0.087"		

weather river gauge/isp

River Avg  
6.54'

SUPERVISOR: M. Winkler

MONTH OF Oct 2003

WEATHER-RIVER GAUGE-PRECIPITATION

DAY	DATE	WEATHER			RIVER		PRECIPITATION		PHONE: 734-6133
W	1	4+5	4	3	6.63'	F	0.03"	Trace (6)	
Th	2	3	2	2	6.66'	R	0.13"	Trace	
F	3	3-8	4-8	4-8	6.67'	R	0.97"	Rainfall all Day (6)	1. CLEAR
Sa	4	3			6.93'	R	0.46"		2. P.CLOUDLY
Su	5	2	2	2	6.93'	—	0.04"		3. CLOUDY
M	6	1	2	2	6.93'	—	0		4. RAIN
Th	7	1	1	1	6.89'	F	0		5. SNOW
W	8	1	1	1	6.86'	F	0		6. WARM
Th	9	1	1	1	6.82'	F	0		7. COLD
F	10	1-9	1	1	6.83'	F	0		8. WIND
Sa	11	2	3	3	6.91'	F	0.26"	Rainfall	9. FOG
Su	12	2-9	3	2	6.79'	F	0		
M	13	1-9	1-8	1-8	6.75'	F	0.08"	Rainfall	
Th	14	4-8	4-8	3-8	6.75'	—	0.30"	"	
W	15	1	2-8	2-8	6.79'	R	0		
Th	16	1	1-8	1-8	6.81'	R	0		
F	17	1	2	3	6.81'	—	0		Very Cld 31° (6)
Sa	18	2			6.81'	—	0.02"	Rain	
Su	19	1-8			6.79'	F	0		
M	20	1	1-8	2-8	6.77'	F	0		
Th	21	3	3-8	3-8	6.77'	—	0.04"	Rain	
W	22	3	3	3	6.75'	F	0.01"	Rain	
Th	23	2	3	3	6.75'	—	0		
F	24	2	2	2	6.73'	F	0		
Sa	25	4	3	3	6.77'	R	0.27"	Rainfall	
Su	26	3-8	3-8	3-8	6.77'	—	0.02"	"	
M	27	3	3	3	6.77'	—	0.20"	Rainfall	
Th	28	4+7	3	4	6.77'	—	0.28"	"	
W	29	3	2-8	3-8	6.86'	R	0.01"	"	
Th	30	3	1-8	1-8	6.91'	R	Trace	"	
F	31	3	3-8	3-8	6.91'	—	0.08"	Rainfall	
TOTAL							3.15"		
AVERAGE									

River Avg = 6.80'

SUPERVISOR: *Michael J. ...*

MONTH OF NOV 2003

WEATHER-RIVER GAUGE-PRECIPITATION

DAY	DATE	WEATHER		RIVER	PRECIPITATION		PHONE: 734-6133
Sa	1	3		6.93'	R	0.46"	Rainfall
Su	2	4-3		6.97'	R	0.26"	"
M	3	3	4	7.05'	R	0.91"	Rainfall
Tu	4	4	3	7.27'	R	1.36"	"
W	5	3	2	8.23'	R	Trace	"
Th	6	2	1	8.43'	R	0	"
F	7	1-8	1-8	8.37'	F	0	"
Sa	8	1		8.33'	F	0	"
Su	9	1		8.31'	F	0	"
M	10	3	3	7.82'	F	0.36"	Rainfall
Tu	11	4	3-8	7.83"	R	0.02"	"
W	12	3-9	2	7.86'	R	0.064"	"
Th	13	3-8	2-8	7.85'	F	0	Trace (in) Very high winds Rain + Snow mix
F	14	3	3	7.76'	F	0	"
Sa	15	3		7.69'	F	0.044"	Rainfall
Su	16	3+4		7.63'	F	0.01"	Rainfall
M	17	3-9	3-9	7.63'	-	0.78"	Rain Heavy fog thru sun
Tu	18	4-8	4-8	7.91'	R	0.97"	Rain
W	19	3	2-8	8.73'	R	0	"
Th	20	1	1	8.86'	R	0	"
F	21	1	1	8.99'	R	0	"
Sa	22	3		8.86'	F	0	"
Su	23	3+4		8.60'	R	8.77"	Rainfall
M	24	3+8		8.74'	R	0.01"	1/2"
Tu	25	4	2-8	8.84'	R	0	"
W	26	1	1-8	8.86'	R	0	"
Th	27	3+5		8.79'	F	0	"
F	28	3		8.64'	F	0	"
Sa	29	3+7+5		8.54'	F	0	"
Su	30	1		8.44'	F	0.01"	Trace
	31						
TOTAL						6.02"	
AVERAGE				8.16'			

Weather river gaugefap

SUPERVISOR: Richard ...

MONTH OF: Dec 2003

WEATHER-RIVER GAUGE-PRECIPITATION

DAY	DATE	WEATHER			RIVER	PRECIPITATION		PHONE: 734-6133
Mon	1	5-8	2-8	2-8	8.38'	F	T	Trace
Tu	2	2-8	1-8	1-8	8.31'	F	0	
W	3	1	1	1	8.14'	F	0	1. CLEAR
Th	4	1	1	1	8.04'	F	0	2. P. CLOUDY
F	5	2	1	1	7.88'	F	0	3. CLOUDY
Sa	6	2+5			7.86'	F	0	4. RAIN
Su	7	2			7.88'	R	0.01"	5. SNOW
M	8	5	3	3	7.78'	F	Trace	6. WARM
Tu	9	3	3	3	7.84'	R	0.16"	7. COLD
W	10	4	3		7.88'	R	0.44"	8. WIND
Th	11	3-8	5-8	5-8	8.41'	R	0.02"	9. FOG
F	12	5	2	2	8.51'	R	0.01"	
Sa	13	2+7			8.30'	R	0.02"	
Su	14	5			8.00'	R	0.01"	
M	15	3	3	3	8.14'	R	0	
Tu	16	3	4	4	8.12'	F	0.23"	3" (Rain + snow) Raining at 8:30 am
W	17	5	5	5	8.18'	R	0.02"	4"
Th	18	3	3	3	8.15'	F	0.01"	Rainfall
F	19	3	3	2	8.07'	F	0	
Sa	20	2	2	1	8.00'	F	0	
Su	21	2	1	1	7.96'	F	0	
M	22	2	1-8	1-8	7.65'	F	0.01"	Rain
Tu	23	4	2	3	7.51'	F	Trace	Trace
W	24	3			7.61'	R	0.01"	Trace
Th	25	4					1.50"	Rainfall
F	26	2			7.50'	F	0	
Sa	27	2					0	
Su	28	2					0.10"	Rain
M	29	3			7.51'	R	Trace	L. Snow
Tu	30	3			7.67'	R	0	
W	31	2			7.69'	R	0	
TOTAL							3.08	Mostly Rain
AVERAGE								

weather river gauge/top

River AVG = 7.97'

approx 1" snow

SUPERVISOR: Mike W. Kuter

MONTH OF Jan 2024

### WEATHER-RIVER GAUGE-PRECIPITATION

DAY	DATE	WEATHER			RIVER	PRECIPITATION			PHONE: 734-8133	
Th	1	2			7.49'	F	0.04"	Rainfall		
F.	2	3-4			7.48'	F	0.87"	Rainfall		
Sa	3	3			7.91'	R	0"		1. CLEAR	
Sa	4	3			8.15'	R	0.02"	1"	2. P.CLOUDLY	
M.	5	5	2	5	8.03'	F	0.04"	1"	3. CLOUDY	
Tu.	6	1	2-8	3-8	7.78'	F	0.01"	1/2"	2" approx	4. RAIN
W.	7	2	3-8	3-8	7.45'	F	Trace	Trace	Very Cold + 4	5. SNOW
Th.	8	3	2	2	7.19'	F	0		3" approx	6. WARM
F.	9	1	1	1	7.19'	F	0		4" Thicker	7. COLD
Sa	10	3			7.13'	F	0	1/2"		8. WIND
Sa	11	3			7.07'	F	0.03"			9. FOG
M.	12	3	3	3	7.27'	R	0.01"	Trace		
Tu.	13	3-8	3	3	7.43'	R	0.10"	1"		
W.	14	5	5	5	7.50'	R	0.40"	7 1/2"	9" approx	
Th.	15	2	2	2	7.19'	R	0		9" approx	
F.	16	2	3	2	7.25'	R	0			
Sa	17	5			7.29'	R	0.29"	3"	12" approx	
Sa	18	3			7.27'	F	0			
M.	19	3	2	2	7.28'	R	0		12" "	
Tu.	20	3			8.98'	R	0			
W.	21	3	5-8	5-8	9.98'	R	0.15"	3"	12" approx	Heavy winds/overflowing (6)
Th.	22	1	2-8	2-8	9.59'	F	0		15" "	
F.	23	3			9.62'	F	0			
Sa	24	3			9.41'	F	0			
Sa	25	3			9.26"	F	0			
M.	26	2-8	5-8	5-8	9.09'	F	0.14"	1"	15" approx	
Tu.	27	3	5-8	5-8	8.95'	R	0.33"	6"	21" "	
W.	28	5	3-8	3-8	8.89'	F	0.03"	1/2"	21" "	
Th.	29	2	2	2	8.74'	F	0.01"	Trace		
F.	30	5	2	3	8.61'	F	0			
Sa	31	5			8.53'	F	0.08"	1"		
TOTAL							2.55"	26" Snowfall		
AVERAGE										

River Avg = 8.13'

SUPERVISOR: Nike Winkler

weather river gauge/isp

MONTH OF: February 2024

WEATHER-RIVER GAUGE-PRECIPITATION

DAY	DATE	WEATHER			RIVER	PRECIPITATION		PHONE: 734-6133	
Su	1	2			8.47'	F	0		
M	2	1	1	1	8.40'	F	0.23"		
Tu	3	3	2	2	8.12'	F	0	2 1/2"	
W	4	1	1	1	8.04'	F	0		
Th	5	1	2	3	8.44'	R	0.28"	3"	
F	6	5-8			8.44'	-	0		
Sa	7	2			8.42'	F	0		
Su	8	1			8.42'	-	0.01"	Trace	
M	9	5-8	2-8	3-8	8.28'	F	0.04"	2"	
Tu	10	5	3	3	8.30'	R	0.03"	1"	
W	11	3	3	5	8.29'	F	Trace	Trace	
Th	12	5	3	3	8.26'	F	Trace	Trace	
F	13	2+7			8.18'	F	0		
Sa	14	3			8.02'	F	0		
Su	15	3+7			8.06'	R	0		
M	16	1+7			8.08'	R	0		
Tu	17	2	2	2	7.94'	F	0		
W	18	2	2-8	2-8	7.92'	F	0		
Th	19	2	2	3	7.87'	F	0.04"	Freezing Rain Late Pm. (P)	
F	20	3	4	4	7.90'	R	0.06"	1"	
Sa	21	5+3			7.86'	F	0		
Su	22	2			7.82'	F	0.27"	2"	
M	23	5	5	5	7.50'	F	0.26"	3 1/2"	
Tu	24	3	3	2	7.48'	F	0		
W	25	2	1	1	7.49'	R	0		
Th	26	1-9	3	2	7.74'	R	0		
F	27	1	1	1	7.96'	R	0		
Sa	28	1			7.73'	F	0		
Su	29	2+6	2	1	7.59'	R	0		
	30								
	31								
TOTAL							1.22"	15 1/2" snowfall	
AVERAGE					8.04'				

River Avg

SUPERVISOR: Michael J. [Signature]

4-15-2024 2:39PM

FROM CITY OF EVART 12317346917

P.2



MONTH OF: March 2009

WEATHER-RIVER GAUGE-PRECIPITATION

DAY	DATE	WEATHER			RIVER	PRECIPITATION			PHONE: 734-8133
M	1	3	4	4	7.66'	R	0.47"	Rainfall	9"
Tu	2	4-8	2	3	7.90'	R	0		
W	3	3-9	3	3	8.21'	R	0		1. CLEAR
Th	4	3	2	2	8.57'	R	0.13"	Rainfall	2. P. CLOUDY
F	5	4	4-6	4-6	9.16'	R	0.53"	Rainfall + snow/fog	3. CLOUDY
Sa	6	3			11.05'	R	0.19"	2" snow + rain	4. RAIN
Su	7	2			11.18'	R	Trace	Trace	5. SNOW
M	8	1	5	3	11.54'	R	0	0	6. WARM
Tu	9	2	1	1	11.24'	F	0		7. COLD
W	10	1	1	1	10.78'	F	0.05"	Trace + Rainfall	8. WIND
Th	11	2	5	3	10.40'	F	0.03"	1"	9. FOG
F	12	3			10.26'	F	0		
Sa	13	2			9.88'	F	0		
Su	14	3-5			9.82'	F	0.03"	Trace	
M	15	3	2	2	9.68'	F	0		
Tu	16	3	2	2	9.36'	F	0		
W	17	3	5	3	9.26'	F	0.01"	Trace	
Th	18	3	3	2	9.07'	F	0.01"	Trace	
F	19	3			8.92'	F	0		
Sa	20	3-4			8.90'	F	0.36"	Rainfall	
Su	21	3-5			9.24'	R	Trace	Trace	
M	22	1	2-8	2-8	9.25'	R	0		Very cold to thick fog
Tu	23	5 (H)	3	3	9.20'	F	Trace	Trace	
W	24	3	3	3	9.12'	F	0.02"	Rainfall	
Th	25	3-9	3	3	9.06'	F	0		
F	26	4			9.32'	R	0.48"	Rainfall	
Sa	27	3-9			9.70'	R	0		
Su	28	3-9			9.93'	R	0.14"	Rainfall	
M	29	2	3-8	3-8	10.18'	R	0		
Tu	30	2	3	3	10.27'	R	0.04"	Rainfall	
W	31	2	2	2	10.38'	R	0		
TOTAL							3.49"	3.5" snowfall	
AVERAGE					9.63'				

River  
AVG

SUPERVISOR: Michael Wilkerson

4-15-2014 2:39PM

FROM: CITY-OF-EVART 12317343917

P. 3

MONTH OF: April 2004

WEATHER RIVER GAUGE PRECIPITATION

DAY	DATE	WEATHER			RIVER	PRECIPITATION			PHONE: 734-6133
Th	1	2	1-8	1-8	10.31'	F	0		
F	2	1	1	1	10.12'	F	0		
Sa	3	2			9.84'	F	0		1. CLEAR
Su	4	3			9.62'	F	0		2. P. CLOUDY
M	5	1			9.40'	F	0		3. CLOUDY
Tu	6	3-4			9.22'	R	0.04"	Rainfall	4. RAIN
W	7	2			9.09'	F	0		5. SNOW
Th	8	3-4			8.99'	F	0.21"	Rainfall	6. WARM
F	9	3-5			8.91'	F	0		7. COLD
Sa	10	2-5			8.84'	F	0		8. WIND
Su	11	3-7			8.73'	F	0		9. FOG
M	12	3	3	3	8.63'	F	0		Cold 32° (li)
Tu	13	3	2-8	1-8	8.53'	F	0		
W	14	2	1	1	8.44'	F	0		
Th	15	2	1	1	8.36'	F	0		
F	16	3	1	2	8.30'	F	0.01"	Rainfall	
Sa	17	4			8.24'	F	0.43"	"	
Su	18	4			8.34'	R	0.48"	"	
M	19	3-8	3-8	3-8	8.76'	R	0.05"	"	
Tu	20	3	3	3	8.92'	R	0.13"	"	
W	21	3	3-8	3-8	8.88'	F	0.05"		
Th	22	2	2	1-8	8.94'	R	0		
F	23	1			8.98'	R	0		
Sa	24	1			8.95'	F	0.51"		
Su	25	1-4	2	2	8.94'	F	0.03"		
M	26	1	2	2	9.04'	R	0.07"		
Tu	27	2	2	2	9.02'	F	0.01"		
W	28	4	2-8	1-8	8.96'	F	0.12"		
Th	29	1-8	1-8	2-8	8.95'	F	0.01"		
F	30	3-8	3	3	8.96'	R	0		
	31								
TOTAL							2.15"		
AVERAGE									

River Gauge #6  
= 8.67'

SUPERVISOR: Michael Winkler  
No Snow (li)

MONTH OF: May 2004

WEATHER-RIVER GAUGE-PRECIPITATION

DAY	DATE	WEATHER			RIVER		PRECIPITATION			PHONE: 734-6133
		9:00	1:00	3:00	GAUGE	TREND	IN	SNOW IN	SNOW GRD	
Sa	1	3			8.91'	F	0.95"			
Su	2	3			8.96'	R	0			
M	3	1	2	2	8.92'	F	0			1. CLEAR
Tu	4	3	3-8	4-8	8.77'	F	0.08"			2. P.CLOUDLY
W	5	1	1	1	8.68'	F	0			3. CLOUDY
Th	6	2	1	3	8.60'	F	0			4. RAIN
F	7	2	1-8	1-8	8.51'	F	0			5. SNOW
Sa	8	4			8.48'	R	0.65			6. WARM
Su	9	3+9			9.94'	R	1.63			7. COLD
M	10	2	1-8	1-8	9.94'	I	0			8. WIND
Tu	11	2	1	1	9.96'	R	0			9. FOG
W	12	2	2	3-8	9.90'	F	0.75"			
Th	13	3	3	4	9.91'	R	0.28			
F	14	3+4			10.44'	R	0.82"			
Sa	15	3			10.80'	R	0			
Su	16	2+9			10.65'	F	0			
M	17	3-8	3	2	10.65'	I	0.75"			
Tu	18	4	3	3	10.47'	F	0.02"			
W	19	1	1	1	10.51'	R	0.16"			
Th	20	4	3	3	10.42'	F	0.08"			
F	21	1	4		10.18'	F	0.27"			
Sa	22	4			10.09'	F	0.27"			
Su	23	4			10.04'	F	2.45"			
M	24	3	3	2	11.24'	R	0.02"			
Tu	25	4-mst	2	2	11.42'	R	0.02"			
W	26	2	2	2	11.58'	R	0			
Th	27	1	1	1	11.48'	F	0			
F	28	2	1	1	11.24'	F	0			
Sa	29	2			10.57'	F	0			
Su	30	3	4	3	10.21'	F	0.07"			
M	31	3	3	4	9.88'	F	0.42"			
TOTAL							9.19"			
AVERAGE					10.04'		0.30"			

(11) real high mg this month.

SUPERVISOR: Nick Winkler

MONTH OF: June 2004

WEATHER-RIVER GAUGE-PRECIPITATION

DAY	DATE	WEATHER			RIVER		PRECIPITATION			PHONE: 734-6133
		9:00	1:00	3:00	GAUGE	TREND	IN	SNOW IN	SNOW GRD	
TR	1	1	2	2	9.80'	F	0			
W	2	4 <sup>mist</sup>	3	3	9.70'	F	0.09"			
Th	3	1	1	1	9.40'	F	0			
F	4	1	1	1	9.14'	F	0			1. CLEAR.
Sa	5	1			9.00'	F	0			2. P.CLOUDLY
Su	6	3			8.84'	R	0.01"			3. CLOUDY
M	7	2	1-8	1-8	8.71'	F	0			4. RAIN
Th	8	2	2-8	2-8	8.58'	F	0.23"			5. SNOW
W	9	3	2	3	8.46'	F	0.20"			6. WARM.
Th	10	4	3	3	8.38'	F	0.11"			7. COLD
F	11	4	3	3	8.30'	F	0.08"			8. WIND
Sa	12	4			8.24'	F	0.02"			9. FOG
Su	13	3			8.16'	F	0.29"			
M	14	1	3	4	8.19'	R	0.07"			
Th	15	1-9	2	2	8.22'	R	0			
W	16	2	2	2	8.18'	F	0.03"			
Th	17	3	3	4	8.12'	F	0.01"			
F	18	2	2	2	8.08'	F	0.4"			
Sa	19	2	1-8	1-8	8.03'	F	0			
Su	20	2			7.99'	F	0			
M	21	3	3	4	7.93'	F	0.16"			
Th	22	3	3	2	7.92'	F	0.01"			
W	23	1	2	2	7.89'	F	0.67"			
Th	24	4			7.92'	R	0.19"			
F	25	1 <sup>th</sup>			7.90'	F	0			
Sa	26	1			7.83'	F	0			
Su	27	1			7.80'	F	0.19"			
M	28	3	2	2	7.76'	F	0			
Th	29	2	2	2-8	7.72'	F	0			
W	30	2			7.68'	F	0			
	31	1								
TOTAL							2.37"			
AVERAGE										

weather river gauge/lsp

*River Gauge = 8.33'*

SUPERVISOR: Michael W. [Signature]

MONTH OF July 2004

WEATHER-RIVER GAUGE-PRECIPITATION

DAY	DATE	WEATHER			RIVER		PRECIPITATION		PHONE: 734-6133
					GAUGE	TREND			
Th	1	1			7.64'	F	0		
F	2	1			7.62'	F	0		
Sa	3	1			7.58'	F	0.53"	1. CLEAR	
Su	4	3			7.62'	R	0.31"	2. P.CLOUDLY	
M	5	3			7.84'	R	0.01"	3. CLOUDY	
Tu	6	3	3	2-8	7.76'	F	0.03"	4. RAIN	
W	7	3	4	3	7.70'	F	0.04"	5. SNOW	
Th	8	1	4	3	7.68'	F	0.01"	6. WARM	
F	9	3-9	2	2	7.64'	F	0	7. COLD	
Sa	10	1	1	2	7.62'	F	0	8. WIND	
Su	11	9-3	2	2	7.56'	F	0	9. FOG	
M	12	3	2	2	7.53'	F	0		
Tu	13	3-9	2	2	7.51'	F	0.20"		
W	14	3	2	2-8	7.50'	F	0		
Th	15	1	2	2-8	7.50'	F	0		
F	16	1	2	3	7.46'	F	0.07		
Sa	17	1			7.49'	F	0.14		
Su	18	1			7.62'	R	0.13		
M	19	1			7.68'	F	0		
Tu	20	2			7.59	F	0		
W	21	2			7.44	F	0.06"		
Th	22	2			7.43'	F	0		
F	23	3			7.42'	F	0		
Sa	24	2			7.24'	F	0		
Su	25	1			7.15'	F	0		
M	26	1	1	2	7.08'	F	0		
Tu	27	3	2	3	7.02'	F	0		
W	28	1	1	1	7.00'	F	0		
Th	29	2	3-8	3-8	6.96'	F	0		
F	30	3			6.92'	F	0		
Sa	31	2			6.92'	F	0		
TOTAL					6.96'		1.53"		
AVERAGE					6.96'		1.53"		

MONTH OF: AUGUST 2004

WEATHER-RIVER GAUGE-PRECIPITATION

DAY	DATE	WEATHER			RIVER		PRECIPITATION		PHONE: 734-6133
					GAUGE	TREND			
Su	1	3	1	2	6.90'	F	0		
M	2	2			6.88'	F	0		
Tu	3	3			6.88'	—	0.18"		
W	4	3			6.86'	F	0		1. CLEAR
Th	5	1			6.82'	F	0		2. P.CLOUDY
F	6	1			6.80'	F	0		3. CLOUDY
Sa	7	1			6.76'	F	0		4. RAIN
Su	8	3-9	2	2	6.76'	—	0		5. SNOW
M	9	3	3	2	6.74'	F	0.10"		6. WARM
Tu	10	4	3	3	6.76'	R	0.07"		7. COLD
W	11	3	3	2	6.76'	—	0.01"		8. WIND
Th	12	3	2	3	6.76'	—	0.12"		9. FOG
F	13	2			6.78'	R	0		
Sa	14	1			6.78'	—	0		
Su	15	2			6.77'	F	0		
M	16	1	1	1	6.74'	F	0.09"		
Tu	17	3	2	2	6.72'	F	0.01"		
W	18	3-9	3	2	6.72'	—	0.02"		
Th	19	1	1	1	6.72'	—	0		
F	20	2	3	3	6.70'	F	0		
Sa	21	1			6.69'	F	0		
Su	22	2			6.67'	F	0		
M	23	2	2	3	6.66'	F	0		
Tu	24	3	3	2-8	6.65'	F	0.88"		
W	25	3-8	3-8	2-8	6.66'	R	0.22"		
Th	26	3	2-8	2-8	6.72'	R	1.93"		* Heavy Rain, Thunder, lightning, lots of hail + (6)
F	27	3	3-8	3-8	6.96'	R	0		The Sun (Dinner + football)
Sa	28	3-4	2	2	6.98'	R	0.88"		
Su	29	3	2	2	7.04'	R	0		
M	30	2-9	2	2	6.98'	F	0		
Tu	31	3	2	2	6.89'	F	0		
TOTAL							3.71"		
AVERAGE									

River Avg = 6.68'

SUPERVISOR: Mike ...

MONTH OF: September 2004

WEATHER-RIVER GAUGE-PRECIPITATION

DAY	DATE	WEATHER			RIVER		PRECIPITATION			PHONE: 734-6133
		1	2	3	GAUGE	TREND	1	2	3	
W	1	3	2	2	6.83'	F	0			
Th	2	2	1	1	6.79'	F	0			
F	3	1			6.76'	F	0			1. CLEAR
Sa	4	2-9			6.74'	F	0			2. P.CLOUDLY
Su	5	9-4			6.72'	F	0			3. CLOUDY
M	6	2			6.71'	F	0.12"			4. RAIN
Tu	7	1	1	1	6.75'	R	0			5. SNOW
W	8	1	1	1	6.74'	F	0			6. WARM
Th	9	1	1	1	6.72'	F	0			7. COLD
F	10	1	1	1	6.70'	F	0			8. WIND
Sa	11	2			6.69'	F	0			9. FOG
Su	12	1			6.67'	F	0.05"			
M	13	Fog(a)	1	2	6.68'	R	0			
Tu	14	10	1	2	6.66'	F	0			
W	15	3	2-8	2-8	6.66'	F	0.09"			
Th	16	3	1-8	1-8	6.68'	R	0			
F	17	2-9	1	1	6.64'	F	0			
Sa	18	2+7	2	1	6.64'	---	0			
Su	19	1	1	2	6.64'	---	0			
M	20	1	1	1	6.64'	---	0			
Tu	21	2	2	1	6.62'	F	0			
W	22	1	1	1	6.62'	---	0			
Th	23	1	1	1	6.60'	F	0			
F	24	2	1-8	1-8	6.60'	---	0			
Sa	25	3	2	2	6.60'	---	0			
Su	26	1	1	2	6.59'	F	0			
M	27	1	1	1	6.59'	---	0.02"			
Tu	28	3	1	1	6.59'	---	0			
W	29	1	2	2	6.58'	F	0			
Th	30	1+7	1	1	6.58'	---	0			
	31									
TOTAL										
AVERAGE										

MONTH OF: Oct 2004

WEATHER-RIVER GAUGE-PRECIPITATION

DAY	DATE	WEATHER			RIVER		PRECIPITATION		PHONE: 734-8133
					GAUGE	TREND			
F	1	1	1-8	1-8	6.60'	R	0		
Sa	2	1	1	2	6.58'	F	0.19"		
Su	3	2	3-8	3-8	6.58'	-	0		1. CLEAR
Mo	4	2-8	2-8	2-8	6.62'	R	0.01"		2. P.CLOUDLY
Tu	5	1	1-8	1-8	6.64'	R	0		3. CLOUDY
W	6	1	1-8	1-8	6.62'	F	0		4. RAIN
Th	7	1	2-8	2-8	6.62'	-	0.02"		5. SNOW
F	8	3	4	4	6.63'	R	0.21"		6. WARM.
Sa	9	3			6.70'	R	0.75"		7. COLD
Su	10	1			7.02'	R	0.03"		8. WIND
Mo	11	1-Fog	1	1	6.95'	F	0		9. FOG
Tu	12	1-9			6.86'	F	0		
W	13	1-9	2	2	6.82'	F	0		
Th	14	3	3	3	6.84'	R	0.02"		
F	15	4			6.84'	-	0.22"		
Sa	16	4			6.86'	R	0.12"		
Su	17	4			6.90'	R	0.27"		
Mo	18	3	3	3	6.94'	R	0		
Tu	19	3	3	3	6.96'	R	0.01"		
W	20	3	2	2	6.98'	R	0		
Th	21	1-Fog	2	2	6.98'	-	0		
F	22	1-Fog			6.98'	-	0		
Sa	23	4			7.15'	R	1.37"		
Su	24	3			7.26'	R	0.02"	Rainfall	
Mo	25	3-Fog	1	1	7.36'	R	0		
Tu	26	1	2	3	7.34'	F	Trace		
W	27	3	2	1	7.28'	F	0		
Th	28	3-Fog	2	2	7.24'	F	1.27"	Rainfall	
F	29	4	3-Fog	3-Fog	7.44'	R	0.02"		
Sa	30	4			7.42'	R	0.17"	Rainfall	
Su	31	4			7.22'	R	0		
TOTAL							4.80"	Rainfall	
AVERAGE									



MONTH OF: November 2004

WEATHER RIVER GAUGE PRECIPITATION

DAY	DATE	WEATHER			RIVER		PRECIPITATION		PHONE: 734-8133
		1	2	3	GAUGE	TREND			
M.	1	3	4	4	7.78'	F	0.63"	Rainfall	
Tu.	2	4	3	3	7.83'	R	0.02"	"	
W.	3	3	2	2	7.88'	R	0		1. CLEAR
Th.	4	3	4	3	7.86'	F	0.13"	Rainfall	2. P. CLOUDY
F.	5	3	1-8	1-8	7.80'	F	0		3. CLOUDY
Sa.	6	2			7.74'	F	0		4. RAIN
Su.	7	2			7.68'	F	0		5. SNOW
M.	8	1	2-8	2-8	7.62'	F	0	SNOW - PARTIAL at Hillsboro	6. WARM
Tu.	9	1-7	2-7	2-7	7.56'	F	0		7. COLD
W.	10	3	2-8	2-8	7.54'	F	0.05"	Rainfall	8. WIND
Th.	11	2	1	1	7.52'	F	0		9. FOG
F.	12	1	1	2	7.48'	F	0		
Sa.	13	1			7.44'	F	0		
Su.	14	1			7.40'	F	0		
M.	15	2			7.37'	F	0.01"	Rainfall	
Tu.	16	4-10 <sup>PM</sup>	3-Fog	3-Fog	7.36'	F	0.05"	"	
W.	17	3-9	3-9	3-9	7.36'	-	0.01"	"	
Th.	18	3-9	3	3	7.36'	-	0.01"	"	
F.	19	3	3		7.36'	-	0.33"	"	
Sa.	20	4			7.38'	R	0.10"	"	
Su.	21	3			7.42'	R	0		
M.	22	2	2	2	7.42'	-	0.01"	Rainfall	
Tu.	23	3	3-8	3-8	7.40'	F	0		
W.	24	3			7.36'	F	0.21"	1.5" snowfall	
Th.	25	2			7.36'	-	0		
F.	26	3			7.35'	F	0.38"	Rainfall	
Sa.	27	4-10			7.37'	R	0.47"	Rainfall	
Su.	28	4-6			7.76'	R	0		
M.	29	2	3	3	7.90'	R	0		
Th.	30	2-9	3	3	7.90'	-	0.24"	2.5" (Tuesday Wk)	
	31								
TOTAL							2.65"	4" SNOW	
AVERAGE									

MONTH OF: Dec, 2004

WEATHER-RIVER GAUGE-PRECIPITATION

DAY	DATE	WEATHER			RIVER	PRECIPITATION			PHONE: 734-6133	
		9:00	1:00	3:00						
W	1	3	2-8	2-8	7.82'	F	0	2" approx		
Th	2	2	3	3	7.80'	F	0.06"	1"		
F	3	1	2	2	7.77'	F	0		1. CLEAR	
Sa	4	1			7.72'	F	0		2. P. CLOUDY	
Sa	5	2			7.75'	R	0.19"	2"	2" approx	3. CLOUDY
M	6	4+5	4+5	3	7.76'	R	0.26"	Trace		4. RAIN
Th	7	4	4	3	7.76'	R	1.36"	Rain fall	1" approx	5. SNOW
W	8	3	3	3	9.01'	R	0			6. WARM
Th	9	3	2	3	9.21'	R	0			7. COLD
F	10	3	4	3	9.32'	R	0.03"	Trace		8. WIND
Sa	11	3			9.13'	F	0.23"	2"	3"	9. FOG
Sa	12	0+8			8.84'	F	0.09"	1"	4" approx	
M	13	3+8	3-8	3-8	8.68'	F	0.03"	1/2"		
Th	14	5	3	2	8.52'	F	0.01"	Trace	4" "	
W	15	1	1-8	1-8	8.30'	F	0	1/2"		
Th	16	2-8	5-8	5-8	8.17'	F	0			
F	17	2+7			8.16'	F	0			
Sa	18	5			7.96'	F	0.09"	1"		
Sa	19	5+7			7.94'	F	0.02"	Trace		
M	20	5	5	3-8	7.47'	F	0.18"	3"	approx 4"	
Th	21	3	3	3	7.24'	F	0.03"	1/2"	1" 4"	
W	22	5			7.31'	R	0			
Th	23	3			7.64'	R	0			
F	24	2			7.56'	F	0			
Sa	25	3			7.52'	F	0.03"	1/2"		
Sa	26	3			7.46'	F				
M	27	2			7.68'	R				with some times variation
Th	28	3			7.64'	F				
W	29	3			7.64'					
Th	30	3			7.66'	R				
F	31	4			7.76'	R	0.22"			Rainfall
TOTAL							2.83"	12" approx		
AVERAGE										

Rain - snow mix, 12-6-04

SUPERVISOR: Mike Winkler

MONTH OF January 2005

WEATHER-RIVER GAUGE-PRECIPITATION

DAY	DATE	WEATHER			RIVER		PRECIPITATION			PHONE: 734-6133
		1000	1100	2000	GAUGE	TREND				
Sa	1	2			8.36'	R	0.72"	Rainfall	0	Some Precipitation
Su	2	4			8.46'	R	0.01"	"		
M	3	3	3	3	8.94'	R	0			1. CLEAR
Tu	4	3	3	3	9.03'	R	0			2. P.CLOUDLY
W	5	3-8	3	3	9.04'	R	0.26"	3 3/4" Snowfall / Pm		3. CLOUDY
Th	6	5-8	5-8	3	8.83'	F	0.01"	Trace		4. RAIN
F	7	3	3	3	8.29'	F	0			5. SNOW
Sa	8	3			8.14'	F	0.08"	1"		6. WARM
Su	9	3			8.18'	R	0.05"	Freezing Rain 11:50 pm		7. COLD
M	10	3	3	2	8.17'	F	0.02"	Trace		8. WIND
Tu	11	3			8.12'	F	0.20"	Freezing Rain Pm		9. FOG
W	12	4-11	3	3	8.06'	F	1.32"	Rainfall		
Th	13	4	3	5	8.79'	R	0.19"	Trace		
F	14	3-7	2-7	2-7	9.56'	R	0			
Sa	15	1-7			9.65'	F	0			
Su	16	2-7			9.14'	F	0.01"	Trace		
M	17	3-7	1-7	1-7	8.80'	F	0			2" snow
Tu	18	1-7	2-7-8	2-7-8	8.70'	F	0.14"	2"		4"
W	19	5-7	2-7	5-7	8.58'	F	0.01"	Trace		
Th	20	3-7	3-7	3-7	8.48'	F	0			
F	21	1-7	1-7	1-7	8.55'	R	0.14"	6"		8" snow
Sa	22	5-7			8.50'	F	0			
Su	23	1-7	1-7	1-7	9.54'	R	0			
M	24	3-8	5-8	3-8	8.48'	F	0.01"	Trace		8" snow
Tu	25	3	5	3	8.18'	F	0			
W	26	5	3	3	7.96'	F	0.01"	Trace		
Th	27	1-7	1-7	1-7	8.07'	R	0			-18°
F	28	1-7	1-7	1	8.04'	F	0			-12°
Sa	29	2-7			7.96'	F	0			
Su	30	3			7.84'	F	0			
M	31	3	3	3	7.64'	F	Trace	Snow Rain Mix		Clear Am
TOTAL							3.18"	12 1/2" snow		
AVERAGE								snow		

weather river gauge/lsp

SUPERVISOR: Michael J. Winkler

MONTH OF February 2005

WEATHER-RIVER GAUGE-PRECIPITATION

DAY	DATE	WEATHER			RIVER		PRECIPITATION		PHONE: 734-6133
		100	200	300	GAUGE	TREND	IN	PERIOD	
Th	1	3	3	3	7.68'	R	0		
W	2	3	3	3	7.66'	F	0		
Th	3	3	2	2	7.62'	F	0		
F	4	2-9	1	1	7.64'	R	0		1. CLEAR
Sa	5	3-9	3	3	7.65'	R	0		2. P. CLOUDLY
Su	6	2	1	1	7.66'	R	0		3. CLOUDY
M	7	4-9	4	3	7.80'	R	0.16"	Rain in the pm Sunday	4. RAIN
Th	8	3	3	3	8.09'	R	0.10"	Rainfall (Trace)	5. SNOW
W	9	5	3	3	8.17'	R	0.15"	2"	6. WARM
Th	10	1	1	1	8.08'	F	0		7. COLD
F	11	2	3	3	8.06'	F	0		8. WIND
Sa	12	1	1	1	7.94'	F	0		9. FOG
Su	13	1	1	2	8.04'	R	0.50"	Rain-Start Freezing Rain pm.	
M	14	4	3+4	3+4	7.88'	F	0.04"	Rain-Start Freezing Rain in Am	
Th	15	3	3	3	8.09'	R	0		
W	16	2	3	3	8.16'	R	0.03"	1"	
Th	17	5	5-8	5-8	8.19'	R	0.02"	1"	
F	18	1	2	2	8.14'	F	0		
Sa	19	5	3	3	8.08'	F	0.04"	1"	
Su	20	5	5	5	8.02'	F	0.45"	5"	
M	21	4+5 wind	3	3	7.70'	F	0.07"	1"	
Th	22	3	5	3	7.83'	R	0.01"	Trace	
W	23	3	3	3	7.77'	F	0.02"	Trace	
Th	24	5	2	3	7.72'	F	0.10"	1"	
F	25	5	5		7.77'	R	0.14"	2"	
Sa	26	2			7.74'	F	0		
Su	27	2			7.70'	F	0.26"	3"	
M	28	5	5	5	7.70'	-	0.31"	4.5"	
	29								
	30								
	31								
TOTAL					↑		2.35"	21" snowfall	
AVERAGE									

River Avg = 7.85'

SUPERVISOR: Michael W. Kutas

MONTH OF: March 2005

WEATHER-RIVER GAUGE-PRECIPITATION

DAY	DATE	WEATHER			RIVER		PRECIPITATION			PHONE: 734-6133
					GAUGE	TREND				
Tu	1	5-8	3-8	3-8	7.62'	F	0.01"	Trace		
W	2	5-8	2	2	7.56'	F	0.01"	Trace		
Th	3	1-7	1-7	2	7.66'	R	0			
F	4	1	1	1	7.55'	F	0			
Sa	5	1	1	1	7.61'	R	0			
Su	6	1	1	2	7.72'	R	0.22"	Rainfall	Rain Pm	1. CLEAR
M	7	4	3	3	7.84'	R	0.11"	Rainfall	Trace	2. P. CLOUDY
Tu	8	1	2	3	8.11'	R	0			3. CLOUDY
W	9	1			8.18"	R	0			4. RAIN
Th	10	2			8.16'	F	0.05"	1" @ 3pm		5. SNOW
F	11	1	3-8	3-8	8.12'	F	0.01"	Trace		6. WARM
Sa	12	2	2	2	8.09'	F	0.10"	2"		7. COLD
Su	13	1			7.93'	F	0			8. WIND
M	14	1	2	2	7.82'	F	0			9. FOG
Tu	15	1	1	5	7.84'	F	0.01"	Very cold	-1 this am	
W	16	1	5	5	7.72'	F	0.02"	Trace		
Th	17	1	3	3	7.64'	F	0	1"		
F	18	3			7.60'	F	0			
Sa	19	3-8			7.60'	-	0.20"	1"		
Su	20	3			7.64'	R	0.02"	Trace		
M	21	3	2	3	7.64'	-	0			
Tu	22	1	1	1	7.62'	F	0			
W	23	2	2	2	7.64'	R	0			
Th	24	1	1	1	7.64'	-	0			
F	25	2	1	1	7.66'	R	0			
Sa	26	1	1	1	7.79'	R	0			
Su	27	1	1	2	7.94'	R	0			
M	28	1	1	1	8.14'	R	0			
Tu	29	1	1	1	8.55'	R	0			
W	30	3	2-6-8	2-6-8	9.16'	R	0.90"	Rainfall	Trace	
Th	31	3-8	4-8	4-8	10.26'	R	0.03"	Rainfall	Trace	
TOTAL							1.69"			
AVERAGE										

River Avg = 7.94'

1.69"

4" approx Snow

SUPERVISOR Michael W. [Signature]

MONTH OF: April 2005

WEATHER-RIVER GAUGE-PRECIPITATION

DAY	DATE	WEATHER			RIVER		PRECIPITATION			PHONE: 734-6133
		0000	1000	2000	GAUGE	TREND	11	1200 N	1200 (10)	
F	1	1	2	2	11.05'	R	0			
Su	2	2			11.48'	R	0			
Su	3	1			11.74'	R	0			1. CLEAR
M	4	1			11.92'	R	0			2. P.CLOUDY
Tu	5	2			11.36'	F	0			3. CLOUDY
W	6	3+4			10.90'	F	0.01"	Rainfall		4. RAIN
Th	7	3			10.52'	F	0			5. SNOW
F	8	1			10.19'	F	0			6. WARM
Sa	9	2			9.76'	F	0			7. COLD
Su	10	2			9.72'	F	0			8. WIND
M	11	1	1-8	1-8	9.50'	F	0			9. FOG
Tu	12	1-8	1-8	1-8	9.28'	F	0			
W	13	1	1-8	1-8	9.10'	F	0			
Th	14	1	1	1	8.92'	F	0			
F	15	1	1	1	8.76'	F	0			
Sa	16	1	1	1	9.62'	F	0			
Su	17	3+4	2	1	8.48'	F	0.01"	Rainfall		
M	18	1	2	2	8.38'	F	0			
Tu	19	2	2-8	2-8	8.28'	F	0.67"	Rainfall		
W	20	4	3	3	8.25'	F	0.01"	"		
Th	21	1	1	1	8.35'	R	0			
F	22	2	3	3	8.24'	F	0			
Sa	23	3+7+5			8.12'	F	0.04"	Trace Snow (i)		
Su	24	3+7+5			8.06'	F	0.02"	Snow+Rain mix		
M	25	3+4	1-8	2-8	8.05'	F	0.01"	Rain		
Tu	26	3	3-8	3-8	8.06'	R	0			
W	27	3	3	3+4	8.04'	F	0.18"	Light Snow mix (i)		
Th	28	2	3	3	8.02'	F	0			
F	29	1	2	2	7.98'	F	0			
Sa	30	1	2	2	7.92'	F	0			
	31									
TOTAL										
AVERAGE										

MONTH OF: May 2005

WEATHER-RIVER GAUGE-PRECIPITATION

DAY	DATE	WEATHER			RIVER		PRECIPITATION		PHONE: 734-8133
		1	2	3	GAUGE	TREND	IN	TYPE	
Su	1	2			7.89'	F	0.02"	Rainfall	
M	2	3+4	3-8	3-8	7.86'	F	0.02"	Rainfall	
Tu	3	3	3	2	7.78'	F	0	" "	
W	4	1	1	1	7.66'	F	0		1. CLEAR
Th	5	1	1	1	7.58'	F	0		2. P.CLOUDLY
F	6	1	2	2	7.51'	F	0		3. CLOUDY
Sa	7	3			7.51'	-	0.15"	Rainfall	4. RAIN
Su	8	2			7.46'	F	0		5. SNOW
M	9	2	2-8	3-8	7.44'	F	0.01"	Rainfall	6. WARM
Tu	10	2	2-8	2-8	7.40'	F	0		7. COLD
W	11	2	3	3	7.37'	F	0.12"	Rainfall	8. WIND
Th	12	1	1-8	1-8	7.34'	F	0.02"	" "	9. FOG
F	13	4	3	3	7.30'	F	0.53"	Rainfall	
Sa	14	3			7.46'	R	0.07"	Rainfall	
Su	15	2			7.48'	R	0.02"	" "	
M	16	1 Frost	3	3	7.46'	F	0		
Tu	17	1 Frost	2	2	7.46'	-	0		
W	18	2	2	2	7.49'	R	0.02"	Rainfall	
Th	19	4	4	3	7.52'	R	0.29"	Rainfall	
F	20	1			7.64'	R	0.06"	" "	
Sa	21	1			7.76'	R	0		
Su	22	3+4			7.82'	R	0.23"	Rainfall	
M	23	2	4	3	7.84'	R	0.12"	" "	
Tu	24	1	2	3	7.90'	R	0.01"	" "	
W	25	1	1	1	7.92'	R	0.01"		
Th	26	1	4	3	7.88'	F	0.01"	Rainfall	
F	27	1	2-8	2-8	7.82'	F	Trace	" "	
Sa	28	1			7.76'	F	0		
Su	29	1			7.72'	F	0		
M	30	1			7.68'	F	0	Rainfall	
Tu	31	1	2	2	7.62'	F	0		
TOTAL							0		
AVERAGE									

weather river gauge/isp

SUPERVISOR: Michael J. Winkler

MONTH OF June 2005

WEATHER-RIVER GAUGE-PRECIPITATION

DAY	DATE	WEATHER			RIVER		PRECIPITATION		PHONE: 734-6133
		1	2	3	GAUGE	TREND			
W	1	1	1	1	7.54'	F			
Th	2	1	2	2	7.41'	F	0		
F	3	2	1	1	7.30'	F	0		
Sa	4	3	2	2	7.22'	F	0		1. CLEAR
Su	5	3	1	2	7.16'	F	0		2. P.CLOUDLY
M	6	1	1-8	1-8	7.12'	F	0		3. CLOUDY
Th	7	2	1	1	7.08'	F	0.02"		4. RAIN
W	8	1	2-8	2-8	7.05'	F	0.13"		5. SNOW
Th	9	1	1	1	7.00'	F	0		6. WARM
F	10	1	3	3	6.96"	F	0		7. COLD
Sa	11	1			6.93"	F	0		8. WIND
Su	12	2			6.91"	F	0.15"		9. FOG
M	13	4	3	4	6.94'	R	0		
Th	14	2			6.99'	R	0.18"		
W	15	3-8	3-8	3-8	6.96'	F	0		
Th	16	1	2	2	6.96'	F	0.08"		
F	17	1	3-7	3-7	6.94'	F	0		
Sa	18	3			6.92'	F	0		
Su	19	1			6.90'	F	0		
M	20	1	1	2	6.88'	F	0		
Th	21	3	3	3	6.86'	F	0		
W	22	1	1	1	6.84'	F	0		
Th	23	1	2-8	2-8	6.81'	F	0		
F	24	1	1-8	2-8	6.79'	F	0		
Sa	25	1	2	3	6.78'	F	0.16"		
Su	26	3			6.76'	F	0		
M	27	2-8	2-8	2-8	6.74'	F	0		
Th	28	3	3	3	6.73'	F	0		
W	29	2	3	3	6.76'	R	0.08"		
Th	30	3	3	3	6.78'	R	0.38"		
	31								
TOTAL							1.18"		
AVERAGE									

weather river gauge/lsp

SUPERVISOR: Michael J. Winkler



MONTH OF July 2005

WEATHER-RIVER GAUGE-PRECIPITATION

DAY	DATE	WEATHER			RIVER		PRECIPITATION		PHONE: 734-6133
		1	2	3	GAUGE	TREND	DOWN	UPWARD	
Fr.	1	3-8	3	3	6.83'	R	Trace		
Sa	2	1			6.80'	F			
Sa	3	2			6.78'	F	0		
Si	4	3			6.75'	F	0		1. CLEAR
Tu	5	3	2	2	6.92'	R	0.82"		2. P.CLOUDLY
W	6	1	1	2	6.89'	F	0		3. CLOUDY
Th	7	1	1	1	6.87'	F	0		4. RAIN
Fr	8	1	2	2	6.82'	F	0		5. SNOW
Sa	9	1			6.78'	F	0		6. WARM
Su	10	1			6.74'	F	0		7. COLD
M	11	1	1-Haze	1-Haze	6.72'	F	0		8. WIND
Tu	12	3	3	3	6.70'	F	0		9. FOG
W	13	4	3	3	6.71'	R	0.51"		
Th	14	1-Haze	1-Haze	1-Haze	6.72'	R	0.02"		
Fr	15	1	1	2	6.70'	F	0		
Sa	16	2			6.69'	F	0		
Sa	17	3			6.72'	R	0		
M	18	3	2-8	2-8	6.72'	---	0.04		
Tu	19	1			6.72	---	0		
W	20	1			6.69	F	Trace		
Th	21	3			6.68'	F	0.05		
Fr	22	1			6.66'	F	0		
Sa	23	1			6.64'	R	2.18"	Heavy Storm	Rain, Lightning, Thunder
Su	24	4			6.88'	R	0.12"		High winds
M	25	1	2	2	6.86'	F	1.63"		
Tu	26	3	3	3	7.07'	R	0.04"		
W	27	2	2	2	7.18'	R	0		
Th	28	2	2-8	2-8	7.04'	F	0		
Fr	29	3	2	2	6.94'	F	0.01"		
Sa	30	1	1	1	6.86'	F	0		
Su	31	2			6.82'	F	0		
TOTAL							5.50"		
AVERAGE									

*River Average = 6.80'*

SUPERVISOR: *Mike J. [Signature]*

MONTH OF August 2005

WEATHER-RIVER-GUAGE-PRECIPITATION

DAY	DATE	WEATHER			RIVER		PRECIPITATION		PHONE: 734-6133
		WIND	TEMP	MOON	GAUGE	TREND	IN	OUT	
M	1	1			6.77'	F	0		
Tu	2	1			6.74'	F	0		
W	3	1			6.70'	F	0		
Th	4	4			6.76'	R	1.7%		1. CLEAR
F	5	2			7.23'	R	0.02"		2. P.CLOUDY
Sa	6	1			7.13'	F	0		3. CLOUDY
Su	7	1			7.00'	F	0		4. RAIN
M	8	1	2		6.90'	F	0		5. SNOW
Tu	9	2	2		6.84'	F	0		6. WARM
W	10	4	2	1	6.79'	F	0		7. COLD
Th	11	2	3	3	6.75'	F	0.09"		8. WIND
F	12	3	2	2	6.74'	F	0.22"		9. FOG
Sa	13	4			6.74'		0.02"		
Su	14	2			6.75'		Trace		
M	15	1	1	1	6.72'	R	0		
Tu	16	1	1	1	6.70'	F	0		
W	17	1	2	1	6.68'	F	0		
Th	18	3	3	3	6.65'	F	0		
F	19	3-8	2-8	2-8	7.24'	R	2.28"	Heavy Rain Storms 2 Hr (i)	
Sa	20	3			7.25'	R	0.02"		
Su	21	1			7.14'	F	0		
M	22	3	3	3	7.06'	F	0		
Tu	23	3	3	3	6.98'	F	0		
W	24	1	2	2	6.92'	F	0		
Th	25	2	3	2	6.88'	F	0		
F	26	2	1	1	6.85'	F	0.04"		
Sa	27	4			6.84'	F	0		
Su	28	1			6.84'	F	0.43"		
M	29	2	2	2	6.80'	F	0		
Tu	30	1			6.78'	F	0		
W	31						0		
TOTAL									
AVERAGE									

weather river gauge/tp

SUPERVISOR: *Michael J. Winkler*

MONTH OF Sept 2005

WEATHER-RIVER GAUGE-PRECIPITATION

DAY	DATE	WEATHER			RIVER		PRECIPITATION			PHONE: 734-6133
		1	2	3	GAUGE	TREND	1	2	3	
Th	1	1	2	1	6.72'	F	0			
F	2	1	1	1	6.70'	F	0			
Sa	3	1			6.68'	F	0			
Su	4	2			6.66'	F	0			1. CLEAR
M	5	1			6.66'	-	0			2. P.CLOUDLY
Tu	6	2	2	1	6.64'	F	0			3. CLOUDY
W	7	2	3	3	6.63'	F	0.31"			4. RAIN
Th	8	3	1-8	1-8	6.64'	R	0.02"			5. SNOW
F	9	1			6.74'	R	0			6. WARM
Sa	10	1			6.75'	R	0			7. COLD
Su	11	1			6.71'	F	0			8. WIND
M	12	1-Fog	2	2	6.68'	F	0			9. FOG
Tu	13	2	3	3-8	6.65'	F	0.02"			
W	14	4	2	2	6.64'	F	0.05"			
Th	15	1	2	2	6.62'	F	0			
F	16	4	4	4	6.62'	-	0.03"			
Sa	17	2			6.63'	R	0			
Su	18	2			6.63'	-	0			
M	19	3	3	3-8	6.62'	F	0.02"			
Tu	20	1	1-8	1-8	6.62'	-	0			
W	21	1	1-8	1-8	6.60'	F	0			
Th	22	4	4	3-8	6.60'	-	0.39"			
F	23	1			6.63'	R	0			
Sa	24	1			6.63'	-	0.95"			
Su	25	3			6.70'	R	2.46"			
M	26	3	3	2-8	7.56'	R	0			
Tu	27	1	1	1	8.13'	R	0			
W	28	1	2-8	3-8	8.02'	F	0.82"			
Th	29	1	2-8	2-8	8.04'	R	0			
F	30	1	1	1-8	7.99'	F	0			
	31									
TOTAL							5.27"			
AVERAGE										

River #6  
= 6.87'

SUPERVISOR: *Michael J. Whitaker*

MONTH OF Oct 2005

WEATHER-RIVER GAUGE-PRECIPITATION

DAY	DATE	WEATHER			RIVER	PRECIPITATION	PHONE: 734-8133	
		9:00	1:00	3:00				
Sa	1	1			7.82'	F	0	
Su	2	2			7.66'	F	0.02"	
M	3	3	2	2-8	7.52'	F	0	1. CLEAR
Tu	4	2	1	1	7.44'	F	0	2. P.CLOUDY
W	5	2	2	2	7.36'	F	0	3. CLOUDY
Th	6	3-8	2-8	2-8	7.28'	F	0	4. RAIN
F	7	2	2-8	2-8	7.20'	F	0	5. SNOW
Sa	8	2			7.12'	F	0	6. WARM
Su	9	3-7			7.08'	F	0	7. COLD
M	10	1-7	3	2	7.06'	F	0	8. WIND
Tu	11	4	3	3	7.04'	F	0.05"	9. FOG
W	12	3	4	3	7.04'	-	0.05"	
Th	13	3	2	2	7.07'	R	0	
F	14	2			7.10'	R	0.05"	
Sa	15	2			7.10'	-	0	
Su	16	3			7.08'	F	0	
M	17	1-7	4-Hard	4-8	7.08'	-	0.15"	Heavy Rain at 1:50pm (S) / Calm
Tu	18	1	2	2	7.10'	R	0.01"	
W	19	3-8	2-8	2-8	7.11'	R	0	
Th	20	1-7	2	2	7.10'	F	0	
F	21	2-7			7.08'	F	0	
Sa	22	3			7.08'	-	0	
Su	23	3			7.10'	R	0	
M	24	3	2-8	2-8	7.09'	F	0	
Tu	25	3-8	2-8	2-8	7.08'	F	0	
W	26	3	3-8	3	7.12'	R	0	
Th	27	2	2	3	7.12'	-	0.03"	Rainfall/PM
F	28	1	1	1	7.12'	-	0	
Sa	29	1			7.11'	F	0	
Su	30	3	2	2-8	7.10'	F	0.01"	Rainfall (Lite)
M	31	3	2	2	7.10'	-	0.12"	
TOTAL							0.49"	
AVERAGE							0.49"	

River Avg = 7.18'

SUPERVISOR: *Michael J. Van Dusen*

MONTH OF Nov 2005

WEATHER RIVER GAUGE PRECIPITATION

DAY	DATE	WEATHER			RIVER		PRECIPITATION			PHONE: 734-6133
		CO	NO	SO	GAUGE	TREND	IN	HOW	HOW	
Tu	1	3	3-8	3-8	7.10'	—	0.03"	Rainfall		
W	2	1	1	1	7.13'	R	0			
Th	3	2-8	1-8	1-8	7.14'	R	0		1. CLEAR	
F	4	1-8	1-8	1-8	7.12'	F	0		2. P. CLOUDY	
Sa	5	2	2	3	7.12'	—	1.69"	Rainfall	3. CLOUDY	
Su	6	4	4	3-8	7.52'	R	0.11	"	4. RAIN	
m	7	2	1-8	1-8	7.94'	R	0		5. SNOW	
Th	8	3	1	1	7.96'	R	0.35"	Rainfall	6. WARM	
W	9	4	3-8	3-8	7.88'	F	0.02"	"	7. COLD	
Th	10	2	3	3	7.92'	F	0		8. WIND	
F	11	1	1-8	1-8	7.94'	F	0.42"	Rainfall	9. FOG	
Sa	12	1			7.65'	F	0.63"	Rainfall		
Su	13	2+8			7.74'	R	0.03"	"		
m	14	2	2	2	7.80'	R	0.28"	"		
Th	15	3+4+8			7.92'	R	0.30"	Rainfall	Rain + snow mix on 11-10-05	
W	16	4-8	5+8	5+8	7.91'	R	0.08"	Trace	Snowfall. 66. from today	
Th	17	5+7	5+7	5+7	7.96'	R	0.02"	Trace		
F	18	5+7	5+7	3+7	7.92'	F	0			
Sa	19	3			7.86'	F	0			
Su	20	4			7.83'	F	0.01"	Rainfall		
m	21	3	4	4	7.83'	—	0.02"	Trace	Rain + snow mix	
Th	22	3-8	3-8	3-8	7.80'	F	0.02"	Trace		
W	23	5-7	5-7		7.76'	F	0			
Th	24	5-7			7.70'	F	0.30"		0.30	
F	25	3			7.75'	R	0.04"	"	0.24	
Sa	26	3			7.72'	—	0.05"	1"	0.05 Rain + snowfall	
Su	27	3+4			7.48'	R	0.37"		Rainfall (h)	
m	28	3	4	4	7.78'	R	0.35"		Rainfall	
Th	29	3-8	3-8	3-8	8.36'	R	0.03"	Trace	Rain + snow mix	
W	30	3	3	3	8.44'	R	0.06"	Trace		
	31									
TOTAL							4.61"	5" approx		
AVERAGE										

12/01/2005 13:03 2417343917

CITY OF EVART

PAGE 02

SUPERVISOR: Nicholas J. Venter

MONTH OF: Dec 2005

WEATHER-RIVER GAUGE-PRECIPITATION

DAY	DATE	WEATHER			RIVER		PRECIPITATION			PHONE: 734-6133
		9:00	1:00	5:00	GAUGE	TREND	IN	SNOW IN	SNOW GRD	
Th	1	5-7	5	5	8.42'	F	0.19"	2"	2"	
F	2	5-8	5-8	5-8	8.32'	F	0.08"	4"		
Sa	3	2-7			7.06'	F	0.07"	1"		
Sa	4	3-5			7.96'	F	0.13"	1"		1. CLEAR
m	5	5-10	2	2	7.96'	—	0.01"	Trace		2. P.CLOUDLY
Th	6	2	2	2	7.82'	F	0.01"	Trace		3. CLOUDY
W	7	2	2	1	7.72'	F	0			4. RAIN
Th	8	3	1	1	7.64'	F	0.09"	1"	3"	5. SNOW
F	9	3			7.62'	F	0.02"	1/2"		6. WARM
Sa	10	3			7.70'	R	0.01"	Trace		7. COLD
Sa	11	3			7.69'	F	0.01"	Trace		8. WIND
m	12	2	2	2	7.66'	F	0.03"	1" - Fluffy snow		9. FOG
Th	13	3	2	2	7.54'	F	0	0		
W	14	3	3	3	7.52'	F	0.20"	2"		
Th	15	3	4-5 mix		7.54'	R	0.11"	2"	(3")	
F	16	3	5	5	7.58'	R	0			
Sa	17	3			7.95'	F	0.0"	1"		
Sa	18	2			7.52'	F	0.01"	Trace		
m	19	2			7.46'	F	0			
Th	20	3			7.47'	R	0.01"	Trace		
W	21	3			7.40'	F	0			
Th	22	3			7.46'	R	0			
F	23	3-4			7.62'	R	0.05"			
Sa	24	3			7.60'	F	0			
Sa	25	3			7.76'	R	0.24"	Pinfall		
m	26	3			8.02'	R	0			
Th	27	3			8.13'	R	0.02"			
W	28	3-4-5			8.10'	F	0			
Th	29	3			8.06'	F	0			
F	30	3			8.04'	F	0.28"	3"		
Sa	31	3-5			8.00'	F	0			
TOTAL							1.57"	19" snowfall		
AVERAGE:										

weather river gauge/isp

SUPERVISOR: Mike Winkler

MONTH OF January 2006

WEATHER-RIVER GAUGE-PRECIPITATION

DAY	DATE	WEATHER			RIVER		PRECIPITATION			PHONE: 734-6133
		00	40	80	GAUGE	TREND	IN	SNOW IN	SNOW GRD	
Su	1	3			7.96'	F	0.04"	Rainfall		
M	2	4			7.93'	F	0.27"	Rainfall		
Tu	3	3	3	3	8.14'	R	0.02"	Rainfall		1. CLEAR
W	4	4			8.34'	R	0.17"	Rainfall	Trace (ii)	2. P. CLOUDLY
Th	5	3			8.50'	R	0			3. CLOUDY
F	6	2			8.52'	R	0			4. RAIN
Sa	7	4+3			8.42'	F	0.04"	Snowfall		5. SNOW
Su	8	2			8.29'	F	0.03"	Snowfall		6. WARM
M	9	3	5	3	8.22'	F	0.01"	Snowfall (Trace)		7. COLD
Tu	10	1	1	1	8.16'	F	0.02"	Freezing Rain (ii) Wind am		8. WIND
W	11	4 Freezing	3-Fog	4-Fog	8.09'	F	0.03"	Rain in the am + Fog (ii)		9. FOG
Th	12	2	3	1	8.06'	F	0			
F	13	3	3	4+3	8.15'	R	0.06"	Rain + Snow Mix (ii)		
Sa	14	2			8.27'	R	0.13"	Rainfall (ii)		
Su	15	3			8.20'	F	0			
M	16	2	2	2	8.16'	F	0	Freezing Rain (ii) 11:30 am / 5:30 am		1-17-06
Tu	17	4 Freezing	4 Freezing	4 Freezing	8.12'	F	0.50"	6" (ii) 1" (ii) 2" Snowfall		
W	18	5+8	5+8	5+8	No. answer?	-	0.01"	Trace		
Th	19	2	2	2	7.96'	F	0			
F	20	3	3	3	7.96'	-	0.09"	2" (PM)		
Sa	21	2			7.90'	F	0.63"	8" (AM)		
Su	22	2			7.85'	F	0			10" approx
M	23	3	3	3	Busy?	-	0			
Tu	24	5+8	5+8	5+8	7.86'	R	0.12"	1 1/2" + windy (ii)		
W	25	3+8	3+8		Busy?	-	0.01"	Trace		
Th	26	3	2	2	Busy?	-	0			
F	27	1	1+8	1+8	7.76'	F	0.02"	Rainfall		10" approx
Sa	28	1			7.81'	R	1.00"	Rainfall		
Su	29	4			8.01'	R	0.08"	Rainfall		
M	30	4	5	3	9.20'	R	0.01"	Trace		approx
Tu	31	3	2	2	9.50'	R	0			2" approx
TOTAL							3.32"			
AVERAGE								approx 13" snowfall		

River Avg = 8.20'

SUPERVISOR: Michael J. Wiktor

MONTH OF February 2006

WEATHER-RIVER GAUGE-PRECIPITATION

DAY	DATE	WEATHER			RIVER		PRECIPITATION			PHONE: 734-6133
		100	10	100	GAUGE	TREND	IN	SNOW IN	SNOW GRD.	
W	1	3	3	3	9.50'	—	0			
Th	2	3	2	2	9.38'	F	0			Trace (in)
F	3	3	3	2	9.18'	F	0			
Sa	4	3			9.00'	F	0			1. CLEAR
Su	5	3			8.90'	F	0.01"	1"		2. P.CLOUDLY
M	6	1	3	3	8.76'	F	0	Trace		3. CLOUDY
Th	7	3	3	5	8.50'	OF	0.01"	Trace		4. RAIN
W	8	1	1	1	8.48'	F	0			5. SNOW
Th	9	1			8.36'	F	0			6. WARM
F	10	5	5	3	8.26'	F	0			7. COLD
Sa	11	5			8.18'	F	0.07"	1"		8. WIND
Su	12	3			8.18'	—	0.09"	1"		9. FOG
M	13	3	3-8	3-8	8.11'	F	0.02	Trace		
Th	14	2	5	3	8.10'	F	0.01"	Trace		
W	15	3	2	2	7.99'	F	0			
Th	16	3	5	5	7.96'	F	0.99"	2"		Heavy snows at 2:15 pm Freezing rain at home today (in)
F	17	2	2	2	7.85'	F	0			
Sa	18	2			7.64'	F	0			
Su	19	5			7.52'	F	0.01"	Trace		
M	20	5	3	2	7.56'	R	0.02"	1"		
Th	21	2	3	3	7.76'	R	0	Trace		Very light fluffy snowfall 1"
W	22	2	2-8	2-8	7.80'	R	0			
Th	23	1	2	2-8	7.80'	—	0.01"	1/2"		
F	24	1	2	2	7.90'	R	0	0		
Sa	25	2			7.78'	F	0	0		
Su	26	2			7.74'	F	0.02"	1/2"		
M	27	2	1	1	7.72'	F	0			
Th	28	1	1	1	7.67"	F	0			3" approx? on the ground
	29									
	30									
	31									
TOTAL							1.38"	7 1/2"	Snowfall approx	
AVERAGE										



MONTH OF March 2006

WEATHER-RIVER GAUGE-PRECIPITATION

DAY	DATE	WEATHER			RIVER		PRECIPITATION			PHONE: 734-6133
		9-11	12	13	GAUGE	TREND	IN	SNOW IN	SNOW CED	
W	1	1	1	1	7.66'	F	0.93"	13 1/2"	(?)	
Th	2	5	3	3	7.65'	F	0.01"	7"		
F	3	1	2	2	7.53'	F	0			
Sa	4	1			7.83'	R	0			1. CLEAR
Su	5	1			7.64'	F	0			2. P.CLOUDLY
M	6	2	2	2	7.64'	—	0			3. CLOUDY
Tu	7	1	1	1	7.62'	F	0.01"	Freezing Rain		4. RAIN
W	8	3	1	1	7.66'	R	0.27"	Rain	(?)	5. SNOW
Th	9	3-Fog	3-Fog	3-Fog	7.76'	R	0.95"	Rain		6. WARM
F	10	3	2	2	8.28'	R	0			7. COLD
Sa	11	3-F	2	2	9.33'	R	0			8. WIND
Su	12	2			10.14'	R	0			9. FOG
M	13	3	3	3-8	10.96'	R	1.04"	Rainfall		
Tu	14	5-8	5-8	5-8	11.94'	R	0.12"	Rain		
W	15	2	1	1	12.06'	(R(Flood))	0			
Th	16	2	1	1	11.97'	F	0			
F	17	1	1	1	11.80'	F	0			
Sa	18	1			11.54'	F	0			
Su	19	1			10.82'	F	0			
M	20	1	1	1	10.44'	F	0			
Tu	21	2-8	1	1	10.04'	F	0			
W	22	5-4	3	3-8	9.72'	F	Trace	Trace snow		
Th	23	2	3	3	9.46'	F	0			like snow + rain 31° 7am
F	24	3			9.27'	F	0			
Sa	25	3			9.15'	F	0			LITE SNOW
Su	26	2			9.06'	F	0.04	snowfall (Trace)		
M	27	1	1	1	8.98'	F	0			
Tu	28	2	2	2	8.90'	F	0			
W	29	1	1	2	8.82'	F	0			
Th	30	3	2	1	8.76'	F	0			
F	31						0.06			
TOTAL										
AVERAGE										

weather river gauge/lsp

Verbal from Mike Winkles.

SUPERVISOR: Michael J. Winkles

MONTH OF April 2006

WEATHER-RIVER GAUGE-PRECIPITATION

DAY	DATE	WEATHER			RIVER		PRECIPITATION			PHONE: 734-6133
		PR	TC	TD	GAUGE	TREND	IN	SNOW IN	SNOW GRD	
Sa	1	3			8.76'	F	0.17"			
Su	2	1			8.74'	F	0			
M	3	4			8.83'	R	1.37"	Rainfall		1. CLEAR
Tu	4	1			9.88"	R	0			2. P.CLOUDLY
W	5	2			10.04'	R	0			3. CLOUDY
Th	6	2			10.14'	R	0			4. RAIN
F	7	4-5			10.06'	F	0.73"	Rainfall		5. SNOW
Sa	8	1			10.20'	R	0			6. WARM
Su	9	2			9.96'	F	0			7. COLD
M	10	3	2	1	9.02'	F	0			8. WIND
Tu	11	2	2-8	2-8	9.51'	F	0			9. FOG
W	12	3	4	4	9.34'	F	0.01"	Rain in the am (a)		
Th	13	1	1	2	9.26'	F	0			
F	14	3			9.24'	F	0.56"	Rainfall		
Sa	15	1			9.26'	R	0			
Su	16	2			9.14'	F	0			
M	17	1	1	1	8.98'	F	0			
Th	18	1	1	1	8.82'	F	0			
W	19	1	1	2	8.68'	F	0			
Th	20	1	3	3	8.55'	F	0.01"	Rainfall		
F	21	1	2-8	2-8	8.44'	F	0			
Sa	22	2			8.34'	F	0.09"	Rainfall		
Su	23	4	3	3	8.32'	F	0.28"	"		
M	24	3-9	1	1	8.34'	R	0.13"	"		
Tu	25	3	3	3	8.32'	F	0			
W	26	1	1	1	8.25'	F	0			Very cold then on 25° (a) at 7am
Th	27	1	1	1	8.15'	F	0			
F	28	1	1	1	8.10'	F	0			Very cold then on 23° (a) "Frost"
Sa	29	2			8.03'	F	0			
Su	30	3			7.96'	F	0.03"			
	31									
TOTAL							3.57"	0	(a)	
AVERAGE										

River Avg = 8.98'

SUPERVISOR: Michael J. Winkler

MONTH OF May 2006

WEATHER-RIVER GAUGE-PRECIPITATION

DAY	DATE	WEATHER			RIVER		PRECIPITATION			PHONE: 734-8133
		000	100	300	GAUGE	TREND	IN	SNOW	IN	
M	1	4	3	3	7.92'	F	0.04"			
Th	2	3	3	4	7.88'	F	0.16"			
W	3	3-9	2	2	7.88'	—	0			
Th	4	1	1	1	7.86'	F	0			1. CLEAR
F	5	3	3	3	7.82'	F	0			2. P.CLOUDLY
Sa	6	1			7.78'	F	0			3. CLOUDY
Su	7	2			7.78'	—	0			4. RAIN
M	8	1	1-8	1-8	7.73'	F	0			5. SNOW
Th	9	1	2-8	3-8	7.70'	F	0			6. WARM
W	10	3	3	3	7.66'	F	0.01"			7. COLD
Th	11	4	4	4	7.82'	R	1.70"		Rainfall early am	8. WIND
F	12	4			7.08'	R	0.37"		Rainfall rain part of the day	9. FOG
Sa	13	3			9.11'	R	0.54"			
Su	14	4			9.22'	R	0			
M	15	3			9.32'	R	0.14"			
Th	16	3	2	2	9.20'	F	0			
W	17	1	2	3+4	9.08'	F	0.03"		Rainfall	
Th	18	2+8	3+8	3+8	9.00'	F	0.02"		"	
F	19	3			8.96'	F	0.18"			
Sa	20	1			8.88'	F	0.33"			
Su	21	3+8			8.88'	—	0.01"			
M	22	1	1-8	1-8	8.64'	F	0			
Th	23	1	1	1	8.48'	F	0			Very Cold this am. 32° (6)
W	24	1	2	3	8.34'	F	0.22"			
Th	25	2	3	4	8.32'	F	0.09"		Rainfall	
F	26	3-9	2-8	2-8	8.56'	R	0.07"		"	
Sa	27	1			8.42'	F	0.024	0.02		
Su	28	4			8.29'	F	0.20"	0.20		
M	29	1			8.36'	R	0			
Th	30	1	2	2	8.46'	R	0.39"			
W	31	4	4	3	8.48'	R	0.04"			
TOTAL			4	3			4.56"			
AVERAGE							4.56"			

*River Avg = 8.42'*

SUPERVISOR: Michael J. Wakelin

MONTH OF June 2006

WEATHER-RIVER GAUGE-PRECIPITATION

DAY	DATE	WEATHER			RIVER		PRECIPITATION			PHONE: 734-6133
		9:00	00	3:00	GAUGE	TREND	IN	SNOW IN	SNOW CRD	
Th	1	1	2	2	8.46'	F	0			
F	2	2	1	1	8.40"	F	0			
Sa	3	2			8.34'	F	0.07	rainfall		1. CLEAR
Su	4	1	1	1	8.27'	F	0			2. P.CLOUDLY
m	5	1	1	1	8.16'	F	0			3. CLOUDY
Tu	6	1	2	3	8.04'	F	0.30"	"		4. RAIN
w	7	3	3	3	7.94'	F	0.26"	rainfall		5. SNOW
Th	8	1	2	2	8.06'	R	0			6. WARM
F	9	2	2	1	8.06'	-	0			7. COLD
Sa	10	2			7.98'	F	0			8. WIND
Su	11	2			7.94'	F	0			9. FOG
m	12	1	2	2	7.86'	F	0			
Tu	13	2	2	2	7.74'	F	0			
w	14	1	2	2	7.60'	F	0			
Th	15	1	1	1	7.50'	F	0			
F	16	2	3-8	3-8	7.42'	F	0			
Sa	17	1			7.34'	F	0			
Su	18	3			7.28'	F	0.55"			
m	19	2	2	2	7.36'	R	0			
Tu	20	1	1	1	7.35'	F	0			
w	21	*4	3	3	7.36'	R	2.95"	(in)	* Heavy Rain + Thunderstorm	4am + 7am
Th	22	1	2-8	2-8	7.82'	R	0			
F	23	1	1	1	7.72'	F	0			
Sa	24	1			7.64'	F	0			
Su	25	2			7.52'	F	0			
m	26	2	2	3	7.45'	F	0.04"			
Tu	27	2	2	2	7.66'	R	0.32"			
w	28	2	4	2	7.70'	R	0.22"			
Th	29	2	3	2	7.82'	R	0			
F	30	3	1	2	7.82'	-	0			
	31									
TOTAL							4.93"			
AVERAGE										

*River avg = 7.79'*

SUPERVISOR: *Michael J. [Signature]*

weather river gauge/lsp

MONTH OF July 2006

WEATHER-RIVER GAUGE-PRECIPITATION

DAY	DATE	WEATHER			RIVER		PRECIPITATION			PHONE: 734-6133
		9:00	12:00	3:00	GAUGE	TREND	IN	SNOW IN	SNOW GRD	
Sa	1	1			7.76'	F	0.30"			
Su	2	2			7.74'	F	0			
M	3	1			7.64'	F	0			1. CLEAR
Tu	4	2			7.57'	F	0.03"			2. P.CLOUDLY
We	5	2	1	1	7.56'	F	0			3. CLOUDY
Th	6	1			7.46'	F	0			4. RAIN
F	7	1			7.35'	F	0			5. SNOW
Sa	8	1			7.30'	F	0.01"			6. WARM
Su	9	1			7.26'	F	0.22"			7. COLD
M	10	3	2	1	7.30'	R	0			8. WIND
Tu	11	2-Fog	2	2	7.26'	F	0.26"			9. FOG
We	12	3	1	1	7.26'	-	0			
Th	13	1	1	1	7.28'	R	0			
F	14	1			7.24'	F	0.34"			
Sa	15	1			7.26'	R	0			
Su	16	2			7.24'	F	0			
M	17	2			7.16'	F	0.09"			
Tu	18	1	1	1	7.12'	F	0			
We	19	1	1	1	7.07'	F	0			
Th	20	4	2	2	7.02'	F	0.15		Thunder @ 7am	
F	21	1			7.02'	-	0			
Sa	22	1			6.98'	F	0.28"			
Su	23	9			6.98'	-	0			
M	24	1			6.96'	F	0.01"			
Tu	25	4			6.94'	F	0			
We	26	4			7.06'	R	2.08"			
Th	27	3-9	2	2	7.45'	R	0			
F	28	3-9	1	2	7.38'	F	0			
Sa	29	2	1	1	7.35'	F	0			
Su	30	4	2	2	7.25'	F	0.20"			
M	31	1	1	1	7.18'	F	0			
TOTAL:							3.97"			
AVERAGE:										

*River Avg = 7.17'*

SUPERVISOR: Jim Wood

MONTH OF: August 2006

WEATHER-RIVER GAUGE-PRECIPITATION

DAY	DATE	WEATHER			RIVER		PRECIPITATION			PHONE: 734-6133
		9:00	1:00	3:00	GAUGE	TREND	IN	SNOW IN	SNOW GRD	
Tue	1	1	1	1	7.12'	F	2.29"			
W	2	3	2	2	7.46'	R	0.09"			
Th	3	3			7.78'	R	0			1. CLEAR
F	4	1			7.80'	R	0.67"			2. P.CLOUDLY
Sa	5	2			7.64'	F	0			3. CLOUDY
Su	6	1			7.52'	F	0.03"			4. RAIN
M	7	2-9			7.40'	F	0			5. SNOW
Tu	8	1	1	1	7.26'	F	0			6. WARM
W	9	1	2-8	2-8	7.19'	F	0.01"			7. COLD
Th	10	3	1	2	7.16'	F	0			8. WIND
F	11	1	1	1	7.16'	F	0			9. FOG
Sa	12	1			7.11'	F	0			
Su	13	2			7.06'	F	0			
M	14	3	2	2	7.02'	F	0.04"			
Tu	15	1			7.00'	F	0			
W	16	1			6.98'	F	0			
Th	17	2			6.96'	F	0.01"			
F	18	3	3	3	6.95'	F	0			
Sa	19	3	2	2	6.93'	F	0			
Su	20	1	1	1	6.91'	F	0			
M	21	1	1	2	6.88'	F	0			
Tu	22	2			6.86'	F	0			
W	23	2			6.84'	F	0.12"			
Th	24	3			6.83'	F	0.53"			
F	25	3			6.78'	R	0			
Sa	26	3+9			6.98'	—	1.49"			
Su	27	3			7.26'	R	0			
M	28	2-9	2	2	7.29'	R	0.03"			
Tu	29	3-9	1	1	7.26'	F	0			
W	30	1	1	2	7.21'	F	0			
Th	31	1	1	1	7.11'	F	0			
TOTAL							5.61"			
AVERAGE							0.18"			

SUPERVISOR: Jim Ward

MONTH OF: Sept 2006

WEATHER-RIVER GAUGE-PRECIPITATION

DAY	DATE	WEATHER			RIVER		PRECIPITATION			PHONE: 734-6133
		FOG	RAIN	SNOW	GAUGE	TREND	IN	END IN	SNOW GRD	
F	1	2			7.04'	F	0			
Sa	2	2			6.98'	F	0			
Su	3	2			6.94'	F	0			1. CLEAR
m	4	9-3			6.90'	F	0			2. P.CLOUDLY
Tu	5	3	2	2	6.88'	F	0.02"			3. CLOUDY
W	6	1	2	2	6.87'	F	0			4. RAIN
Th	7	1-Fog			6.86"	F	0.01"			5. SNOW
F	8	2-8	2-8	2-8	6.84'	F	0.32"			6. WARM
Sa	9	2-8	2-8	2-8	6.86'	R	0.01"			7. COLD
Su	10	2			6.86'	-	0.03"			8. WIND
m	11	4			6.88'	R	1.29"			9. FOG
Tu	12	4			7.09'	R	0.97"			
W	13	3	3	3	7.38'	R	0.01"			
Th	14	3			7.54'	R	0			
F	15	7-9			7.47'	F	0			
Sa	16	9			7.35'	F	0			
Su	17	2			7.29'	F	0.02"			
m	18	4			7.20'	F	Trace			
Tu	19	3			7.18"	F	Trace			
W	20	2	2	3	7.15"	F	0			Cold. The low 44" (in)
Th	21	2			7.14'	F	0"			
F	22	3			7.12'	F	0.06"			
Sa	23	4			7.12'	-	0.94"			
Su	24	4			7.25'	R	0			
m	25	1			7.30'	R	0			
Tu	26	1			7.30'	F	0			
W	27	3	3	3	7.31'	R	0.21"			
Th	28	1			7.31'	-	0			
F	29	2			7.28	F	0.01"			
Sa	30	4			7.28	-	0.19"			
	31									
TOTAL							4.11"			
AVERAGE										

Monthly  
River Avg  
= 7.18'

SUPERVISOR: Jim Ward

17

MONTH OF October, 2006

WEATHER-RIVER GAUGE-PRECIPITATION

DAY	DATE	WEATHER	RIVER		PRECIPITATION			PHONE: 734-8133
			GAUGE	TREND	IN	SNOW IN	SNOW CRD	
Su	1	2+7	7.32'	R	0.16"			
M	2	3	7.32'	-	0.08"			
Th	3	3	7.35'	F	0.99"			
W	4	4	7.46'	R	0.32"		1. CLEAR	
Th	5	1	7.74'	R	0"		2. P.CLOUDLY	
F	6	1	7.88'	-	0"		3. CLOUDY	
Sa	7	9	7.88'	-	0"		4. RAIN	
Su	8	2	7.84'	F	0		5. SNOW	
M	9	2	7.74'	F	0		6. WARM	
Th	10	3	7.66'	F	0.32"		7. COLD	
W	11	4	7.66'	-	0.19"		8. WIND	
Th	12	5	7.76'	R	0.21"	2" Snow	9. FOG	
F	13	4+5	7.76'	-	0			
Sa	14	4+5	7.88'	R	0.10			
Su	15	2	7.90'	R	0			
M	16	2	7.88'	F	0.48"	Rainfall		
Th	17	4	7.88'	-	0.17"	Rainfall		
W	18	3	8.10'	R	0.45"	"		
Th	19	3	8.26'	R	0			
F	20	2	8.28'	R	0.01"			
Sa	21	4	8.18'	F	0.54"	Rainfall		
Su	22	4	8.22'	R	0.07"	Rainfall		
M	23	3+5	8.48'	R	0.01"	Rain + Snow		
Th	24	2	8.50'	R	0.02"	"		
W	25	3	8.44	F	0			
Th	26	1	8.38'	F	0			
F	27	1	8.32'	F	0.09"	Rainfall		
Sa	28	4	8.26'	F	0.15"	Rainfall		
Su	29	2	8.26'	-	0			
m.	30	1	8.24'	F	0			
Tu.	31	2-8	8.18'	F	0			
TOTAL					4.36"	2"		
AVERAGE								



2/11

MONTH OF: NOV 2006

WEATHER-RIVER GAUGE-PRECIPITATION

DAY	DATE	WEATHER			RIVER		PRECIPITATION			PHONE: 734-6133
		COND	WIND	TEMP	GAUGE	TREND	IN	SNOW IN	SNOW WTR	
W	1				8.12'	F	0			
Th	2	3-5			8.06'	F	0	Snow Flurries (R) Thin		
F	3	1			8.03'	F	0			1. CLEAR
Sa	4	3			7.94'	F	0			2. P.CLOUDLY
Su	5	3			7.90'	F	0			3. CLOUDY
m	6	1			7.86'	F	0			4. RAIN
Th	7	3			7.84'	F	0			5. SNOW
W	8	3-Fog			7.80'	F	0.01"	Rainfall		6. WARM
Th	9	3			7.78'	F	0			7. COLD
F	10	3			7.79'	R	0.77"	4" Rain + Snow mix		8. WIND
Sa	11	5			7.77'	R	0.30"			9. FOG
Su	12	2			8.00'	R	0			
m	13	3			8.04'	R	0.02"	Rainfall		
Th	14	4-mist			8.04'	-	0			
W	15	9-3			8.07'	R	0.07"			
Th	16	4-mist			8.13'	R	0.01"	Rainfall (Trace)		
F	17	2			8.15'	R	0			
Sa	18	3			8.20'	R	0			
Su	19	3			8.14'	F	0			
m	20	3			8.09'	F	0			
Th	21	2			8.04'	F	0			
W	22	2			8.01'	F	0			
Th	23	2			7.96'	F	0			
F	24	2			7.92'	F	0			
Sa	25	2			7.88'	F	0			
Su	26	3			7.84'	F	0.25"	Rainfall		
m	27	4			7.84'	-	0.50"	"		
Th	28	3			8.08'	R	0.38"	"		
W	29	4			8.58'	R	0.46"	"		
Th	30	3			8.89'	R	0			
	31									
TOTAL							2.77"	equiv. 4" of snow		
AVERAGE					8.00' Avg					

weather river gauge/isp.

4" snow

SUPERVISOR:

*[Signature]*

✓

MONTH OF December 2006

WEATHER-RIVER GAUGE-PRECIPITATION

DAY	DATE	WEATHER			RIVER		PRECIPITATION			PHONE: 734-6133
		NO	TIME	WIND	GAUGE	TREND	IN	SNOW IN	SNOW GRD	
F.	1	5-8			9.00'	R	0.45"	6"	Snow + blowing snow this am (in)	
Sa	2	5			8.98'	F	T	T Trace	6 1/2"	
Su	3	5			8.88'	F	0.03"	1"	Snowed 7" after	CLEAR
Mo	4	3			8.70'	F	0.09"	3"	"	2. P. CLOUDY
Tu	5	5			8.45'	F	0.01"	T Trace	Snow	3. CLOUDY
W	6	3-8			8.48'	R	0.04"	1"		4. RAIN
Th	7	3-5-8			8.47'	F	0			5. SNOW
F	8	1-7			8.35'	F	0.01"	Snow + T Trace		6. WARM
Sa	9	2			8.31'	F	0			7. COLD
Su	10	2			8.18'	F	0			8. WIND
Mo	11	3			8.30'	R	0.18"	Rainfall	2" approx.	9. FOG
Tu	12	4			8.50'	R	0.77"	Rainfall		
W	13	4-8			9.38'	R	0.02"	"	" Trace "	
Th	14	3			9.62'	R	0			
F	15	3			9.60'	F	0			
Sa	16	3			9.45'	F	0			
Su	17	3-4			9.32'	F	0.01"	Rainfall (weakly)	" Trace "	
Mo	18	3			9.29'	F	0			
Tu	19	1			9.20'	F	0			
W	20	1			9.06'	F	0			
Th	21	3			8.93'	F	0.18"	Rainfall	(in)	
F	22	4			8.84'	F	0			
Sa	23	4			9.27'	R	0.50"	Rainfall		
Su	24	2			9.30'	R	0.04"	"		
Mo	25	3-5			9.41'	R	0			Not checked in
Tu	26	3			8.98'	F	0.04"	"		Same
W	27	3			8.89'	F	0			
Th	28	3-5			8.83'	F	0.10"	"		
F	29	3-4			8.81'	F	0			
Sa	30	3			8.77'	F	0			
Su	31	3			8.69'	F	0.28"	Rainfall		
TOTAL							3.05"			
AVERAGE										

River Avg = 8.91

11" Snowfall  
SUPERVISOR: J. Waul

MONTH OF: JAN 2007

WEATHER-RIVER GAUGE-PRECIPITATION

DAY	DATE	WEATHER	RIVER		PRECIPITATION			PHONE: 734-8133
			GAUGE	TREND	MIN	SNOW/W	SNOW/GRD	
M	1	2+4	8.78'	R	0.01"	Rainfall	0	
Tu	2	1	8.80'	R	0			
W	3	2+8	8.72'	F	0			1. CLEAR
Th	4	2+8	8.66'	F	0.06"	Rainfall		2. P.CLOUDLY
F	5	3	8.63'	F	0			3. CLOUDY
Sa	6	4	8.62'	F	0.01"	Rainfall		4. RAIN
Su	7	3+9	8.56'	F	0.06"	5"	Prof started	5. SNOW
M	8	5	8.51'	F	0			6. WARM
Tu	9	3	8.44'	F	0.03"	5"	1/2" again	7. COLD
W	10	3	8.34'	F	0			8. WIND
Th	11	1	8.24'	F	0			9. FOG
F	12	2	8.20'	F	0			
Sa	13	2	8.19'	F	0.05"	Rain + snow	Mix (")	
Su	14	2-7	8.22'	R	0.05"	3"	again 3"	
M	15	5-8	8.16'	F	0.05"	1 1/2"		
Tu	16	1	8.04'	F	0			
W	17	1-7	7.86'	F	0		again 3"	-8° then low (")
Th	18	5	7.78'	F	0.09"	3"		
F	19	2	7.79'	R	0			
Sa	20	1	7.74'	R	0			
Su	21	2	7.86'	R	0.16"	4" (")	again 10"	
M	22	3-9	7.87'	R	0.01"	T.Vice		
Tu	23	3-8	7.99'	F	0.01"	T.Vice		
W	24	3	7.90'	R	0.01"	T.Vice		
Th	25	3+5	8.08'	R	0.01"			
F	26	3	8.05'	F	0			
Sa	27	3	7.75'	F	0.09'	1"	B" again	
Su	28	3	8.03'	R	0			
M	29	2+7	7.90'	F	0.05"	3"		+3° then low (")
Tu	30	1	7.86'	F	0			+1° then low (")
W	31	1	7.86'	F	0.01"	1"	12" again	
TOTAL					1.09"	15 1/2"		
AVERAGE								

River Avg  
= 8.19

SUPERVISOR: James Ward

MONTH OF: Feb. 2007

WEATHER-RIVER-GUAGE-PRECIPITATION

DAY	DATE	WEATHER			RIVER		PRECIPITATION			PHONE: 734-6133
		P	C	D	GAUGE	TREND	IN	SNOW IN	SNOW GRD.	
Th	1	5			7.86'	—	0.02	T.Vacc		
F	2	5			7.82'	F	0			
Sa	3	3			7.80'	F	0.09	1"		1. CLEAR
Su	4	5-7			7.38'	F	0.01	T.Vacc		2. P.CLOUDLY
M	5	7			7.46	R	0			3. CLOUDY
Th	6	2-7			7.46	—	0	-16° This am		4. RAIN
W	7	1-7			8.48'	R	0	-18° This am (i)		5. SNOW
Th	8	1-7			9.59'	R	0	-2° "		6. WARM
F	9	2-7			9.78'	R	0			7. COLD
Sa	10	2			9.58'	F	0			8. WIND
Su	11	2			9.28'	F	0			9. FOG
M	12	2			9.06'	F	0			
Th	13	3			8.86'	F	0			
W	14	3-7			8.74'	F	0	+5° This am		
Th	15	3-5-7			8.73'	F	T.Vacc	T.Vacc		-8° This am (i)
F	16	2			8.69'	F	0			
Sa	17	2			8.67'	F	0			
Su	18	3			8.65'	F	0.04"	1"		
M	19	3			8.20'	F	0	+44° This afternoon (i)		
Th	20	3-9			8.28'	R	0			
W	21	2-9			8.12'	F	0			
Th	22	5-8			7.98'	F	0			Real high wind today (i)
F	23	1-7			8.09'	R	0			
Sa	24	2			8.05'	F	0			
Su	25	5-8			8.00'	F	0.93"	9"	spout 12"	
M	26	3			8.75'	R	0.06"	3"		
Th	27	3			8.04'	F	0			
W	28	2			7.66'	F	0			
	29				7.58'					
	30									
	31									
TOTAL							1.15"	12" snow		
AVERAGE										

River Avg  
= 8.40'

SUPERVISOR: Jim Wood

MONTH OF: March 2007

WEATHER-RIVER GAUGE-PRECIPITATION

DAY	DATE	WEATHER	RIVER		PRECIPITATION			PHONE: 734-6133
			GAUGE	TREND	IN	SNOW IN	SNOW EQD	
Th	1	3-8	7.58'	F	0.56"	8"		
F	2	3-5-8	7.60'	R	0.34"	5"		
Sa	3	5-8	7.65'	R	0.07"	2"		1. CLEAR
Su	4	2-8	7.66'	R	0.04"	1"		2. P.CLOUDLY
M	5	3-8			0			3. CLOUDY
Tu	6	2			0.15"	4"	-2° This am	4. RAIN
W	7	3			0			5. SNOW
Th	8	1			0		-3° This am	6. WARM
F	9	2			0			7. COLD
Sa	10	2	7.68'	R	0.35"	Rain	Heavy snow	8. WIND
Su	11	2	7.98'	R	0		Melt snow	9. FOG
M	12	3	7.99'	R	0.03"	Rain		
Tu	13	3-9	8.26'	R	0		Heavy fog This am (i) S's	
W	14	3-9	9.40'	R	0.01"	Trace	Heavy Fog This am "	
Th	15	2	10.18"	R	0			
F	16	2	10.15'	R	0			
Sa	17	1	10.79'	R	0			
Su	18	2	10.75'	F	0.17"	2"	2" (i)	
M	19	5	9.76'	F	0			
Tu	20	1	9.72'	F	0			
W	21	3	9.57'	F	2.0"		Freezing Rain @ 8 am This am (i)	
Th	22	4-5	10.57'	R	0			
F	23	1	11.14'	R	0			
Sa	24	3	11.03'	F	0.13"			
Su	25	3-4	11.57'	R	0.09"			
M	26	1-8	11.90'	R	0			
Tu	27	1	11.52'	F	0			
W	28	3-8	11.28'	F	0			
Th	29	3-8	10.88'	F	0			
F	30	2	10.46'	F	0			
Sa	31		10.16	F	0			
TOTAL								
AVERAGE								

MONTH OF: April 2007

WEATHER-RIVER GAUGE-PRECIPITATION

DAY	DATE	WEATHER			RIVER		PRECIPITATION			PHONE: 734-6133
		0000	1000	2000	GAUGE	TREND	IN	SNOW IN	SNOW EQD	
Su	1	1-8			9.82'	F	0			
M	2	2-7			9.64'	F	1.25"	Rainfall		
Tu	3	4-7			9.48'	F	0.18"	Rainfall		1. CLEAR
W	4	4-78			10.04'	R	0.06"	Light 1"		2. P.CLOUDLY
Th	5	5+8			10.10'	R	0.01	Trace Snow		3. CLOUDY
F	6	5+7			10.02'	F	0.06"	1"		4. RAIN
Sa	7	3-8			9.81'	F	0	0		5. SNOW
Su	8	1-7			9.48'	F	0	0		6. WARM
M	9	5			9.40'	F	0			7. COLD
Tu	10	1-7			9.28'	F	0			8. WIND
W	11	3			9.20'	F	0.56"	5.5" of wht, heavy snow		9. FOG (i)
Th	12	3			9.16'	F	0			
F	13	1			9.14'	F	0			
Sa	14	2			9.30'	R	0			
Su	15	1			9.36'	R	0			
M	16	1			9.34'	F	0			
Tu	17	1			9.24'	F	0			
W	18	4			9.13'	F	0.35"	Rainfall thin am		
Th	19	3			9.24'	R	0			
F	20	1			9.30'	R	0			
Sa	21	1			9.18'	F	0			
Su	22	1			9.07'	F	0			
M	23	3			8.97'	F	0.19"	Rainfall		
Tu	24	1			8.94'	F	0			Cold. Min am 32° (i)
W	25	3			8.82'	F	0			
Th	26	4			8.93'	F	1.17"	Rainfall		
F	27	4			9.00'	R	0			
Sa	28	1			9.21'	R	0			
Su	29	1			9.44'	R	0			
M	30	1-8			9.28'	F	0			
	31									
TOTAL							3.83"	6 1/2" snow		
AVERAGE										

River Avg = 9.33' (i)

SUPERVISOR: James Ward

J

MONTH OF: May 2007

WEATHER-RIVER GAUGE-PRECIPITATION

DAY	DATE	WEATHER	RIVER		PRECIPITATION			PHONE: 734-6133
			GAUGE	TREND	IN	SNOW	SNOW CFD	
Tu	1	4	9.20'	F	0.65"			
W	2	2	9.34'	R	0			
Th	3	1	9.22'	F	0		1. CLEAR	
F	4	1	9.06'	F	0		2. P.CLOUDLY	
Sa	5	1	8.88'	F	0		3. CLOUDY	
Su	6	1	8.74'	F	0		4. RAIN	
M	7	2	8.60'	F	0		5. SNOW	
Tu	8	1	8.48'	F	0		6. WARM	
W	9	4	8.38'	R	0.18"		7. COLD	
Th	10	1	8.42'	R	0		8. WIND	
F	11	1	8.42'	R	0		8. FOG	
Sa	12	1	8.40'	R	0			
Su	13	1	8.36'	R	0			
M	14	4	8.20'	R	0.26"			
Tu	15	1	8.20'	R	0.30"			
W	16	3	8.28'	R	0.02"			
Th	17	2	8.27'	R	0			
F	18	1	8.22'	R	0			
Sa	19	2	8.15'	R	0			
Su	20	1	8.07'	R	0			
M	21	1	8.12'	R	0			
Tu	22	1	8.08'	R	0			
W	23	4	8.02'	R	0			
Th	24	1	7.98'	R	0.13"			
F	25	2	7.94'	R	0			
Sa	26	2	7.90'	R	0.18"			
Su	27	2	7.86'	F	0			
M	28	2	7.82'	F	0			
Tu	29	2	7.78'	F	0			
W	30	1	7.72'	F	0			
Th	31	1	7.68'	F	0			
TOTAL					1.72"			
AVERAGE								

CITY OF EVART

231.7340176

06/29/2007 12:41

River avg = 8.32'

SUPERVISOR: Jim Ward

MONTH OF: June 20 07

WEATHER-RIVER GAUGE PRECIPITATION

DAY	DATE	WEATHER			RIVER		PRECIPITATION			PHONE: 734-6133
		9:00	1:00	3:00	GAUGE	TREND	IN	SNOW IN	SNOW GRD	
F	1	3			7.64'	F	0			
Sa	2	2			7.60'	F	0.39"			
Su	3	3			7.58'	F	0.98"			
M	4	3			7.82'	R	0			1. CLEAR
Tu	5	1			7.92'	R	0.02"			2. P. CLOUDLY
W	6	1			8.10'	R	0			3. CLOUDY
Th	7	2			8.06'	F	0.44"			4. RAIN
F	8	2			8.08'	R	0			5. SNOW
Sa	9	1			8.12'	R	0			6. WARM
Su	10	1			8.04'	F	0			7. COLD
M	11	1			7.99'	F	0			8. WIND
Tu	12	1			7.94'	F	0			9. FOG
W	13	1			7.87'	F	0			
Th	14	1			7.77'	F	0			
F	15	1			7.64'	F	0			
Sa	16	1			7.51'	F	0			
Su	17	3			7.42'	F	0			
M	18	1			7.35'	F	0.45"			
Tu	19	3			7.32'	F	0			
W	20	1			7.41'	R	0.67"			
Th	21	1			7.42'	R	0			
F	22	1			7.38'	F	0			
Sa	23	1			7.30'	F	0			
Su	24	2			7.26'	F	0			
M	25	1			7.22'	F	0			
Tu	26	1			7.19'	F	0			
W	27	2			7.16'	F	0			
Th	28	2			7.14'	F	0			
F	29	1			7.11'	F	0			
Sa	30	1			7.09'	F	0			
	31									
TOTAL							2.95"			
AVERAGE					7.58'					

River Avg  
(7.58)

SUPERVISOR: Jim Wolf



+

MONTH OF July 2007

WEATHER-RIVER GAUGE-PRECIPITATION

DAY	DATE	WEATHER			RIVER		PRECIPITATION			PHONE: 734-6133
		9:00	12:00	3:00	GAUGE	TREND	RAIN	SNOW	WIND	
Su	1	2			7.08'	F	0			
Mo	2	1			7.07"	F	0			
Tu	3	3			7.07'	-	0.67"			
We	4	3			7.13'	R	0			1. CLEAR
Th	5	2			6.14"	R	0			2. P.CLOUDY
F	6	1			7.12'	F	0			3. CLOUDY
Sa	7	1			7.10"	F	0			4. RAIN
Su	8	2			7.08'	F	0			5. SNOW
Mo	9	3			7.07'	F	0.51"			6. WARM
Tu	10	3			7.10'	R	0.01"			7. COLD
We	11	3-8			7.03'	F	0.12"			8. WIND
Th	12	1			6.99'	F	0.15"			9. FOG
F	13	1-9			6.96'	F	0			
Sa	14	2			6.93'	F	0			
Su	15	1			6.91'	F	0.10"			
Mo	16	1			6.87'	F	0			
Tu	17	2			6.89'	R	0.05"			
We	18	1-9			6.96'	R	0.16"			
Th	19	1			7.00'	R	0			
F	20	1			6.94'	F	0			
Sa	21	2			6.88'	F	0			
Su	22	2			6.84'	F	0			
Mo	23	2			6.80'	F	0			
Tu	24	3-4			6.78'	F	0.01"			
We	25	3			6.76'	F	0			
Th	26	3			6.73'	F	0			
F	27	2			6.72'	F	0.05"			
Sa	28	2			6.73'	R	0.00"			
Su	29	1			6.73'	F	0			
Mo	30	1			6.70'	F	0			
Tu	31	1			6.68'	F	0			
TOTAL										
AVERAGE							1.83"			

River Avg = 6.93'

SUPERVISOR: J. Ward

MONTH OF August 2007

WEATHER-RIVER-GUAGE-PRECIPITATION

DAY	DATE	WEATHER	RIVER		PRECIPITATION			PHONE: 734-6133
			GAUGE	TREND	IN	SNOW	IN	
W	1	1	6.67'	F	0			
Th	2	1	6.65'	F	0			
F	3	1-9	6.68'	R	0		1. CLEAR	
Sa	4	2	6.66'	F	0		2. P.CLOUDLY	
Su	5	2	6.64'	F	0		3. CLOUDY	
M	6	2	6.64'	S	0.30"	Rainfall 4 am (Heavy)	4. RAIN	
Th	7	3	6.65'	R	0		5. SNOW	
W	8	1	6.68'	R	0		6. WARM	
Th	9	3	6.65'	F	0.01"		7. COLD	
F	10	2	6.64'	F	0		8. WIND	
Sa	11	3	6.62'	F	0		9. FOG	
Su	12	2	6.64'	R	0.32"			
M	13	1	6.64'	—	0			
Th	14	2	6.62'	F	0			
W	15	3	6.61'	F	0			
Th	16	2	6.61'	—	0			
F	17	1	6.59'	F	0			
Sa	18	1-7	6.56'	F	0.12"			
Su	19	4	6.56'	—	1.15"			
M	20	4	6.74'	R	0.64"			
Th	21	3	6.92'	R	0.01"			
W	22	3	6.84'	F	0.15"			
Th	23	3	6.80'	F	0.09"			
F	24	3	6.79'	F	1.62			
Sa	25	4	7.00'	R	0.02			
Su	26	1	7.19'	R	0			
M	27	1	7.07'	F	0			
Th	28	2	6.96'	F	0			
W	29	2	6.88'	F	0			
Th	30	1	6.83'	F	0			
F	31	1	6.80'	F	0			
TOTAL					4.43"			
AVERAGE								

River Avg = 6.74'

SUPERVISOR: *Jim Wal*

MONTH OF Sept 2007

WEATHER-RIVER GAUGE-PRECIPITATION

PHONE: 734-6133

DAY	DATE	WEATHER	6.80" RIVER		PRECIPITATION		
			GAUGE	TREND	IN	SNOW	SNOW GR
Sa	1	3	6.76'	F	0		
Su	2	1	6.72'	F	0		
M	3	1	6.70'	F	0		
Tu	4	2	6.68'	F	0		1. CLEAR
W	5	3	6.66'	F	0		2. P. CLOUDLY
Th	6	3	6.64'	F	0.11"		3. CLOUDY
F	7	3	6.66'	R	0.16"		4. RAIN
Sa	8	1	6.68'	R	0		5. SNOW
Su	9	1	6.70'	R	0		6. WARM
M	10	3	6.69'	F	0		7. COLD
Tu	11	3-Fog	6.73'	R	0.35"		8. WIND
W	12	3	6.76'	R	0.17"		9. FOG
Th	13	3-9	6.76'	R	0		
F	14	4	6.74'	F	0.06"		
Sa	15	2	6.72'	F	0		
Su	16	2	6.70'	F	0.01"		
M	17	1	6.68'	F	0		
Tu	18	2	6.68'	F	0		
W	19	2	6.66'	F	0		
Th	20	1-9	6.65'	F	0		
F	21	2	6.64'	F	0		
Sa	22	1	6.64'	F	0		
Su	23	1	6.62'	F	0.18"		
M	24	2	6.62'	F	0		
Tu	25	3+4	6.62'	F	0		
W	26	3	6.64'	R	0.28"		
Th	27	1	6.62'	F	0		
F	28	1	6.62'	F	0.03"		
Sa	29	2	6.62'	F	0		
Su	30	2	6.61'	F	0.10"		
	31				0		
TOTAL							
AVERAGE					1.36"		

River HGA  
= 6.67'

SUPERVISOR: J. Wind

MONTH OF: October 2007

WEATHER-RIVER GAUGE-PRECIPITATION

DAY	DATE	WEATHER			RIVER		PRECIPITATION			PHONE: 734-6133
		100	100	100	GAUGE	TREND	IN	SHOWING	SNOW CELS	
M	1	4			6.62'	R	0.09"			
Tu	2	2-9			6.62'	-	0.18"			
W	3	2-8			6.66'	R	0			1. CLEAR
Th	4	1			6.66'	-	0			2. P. CLOUDLY
F	5	1			6.64'	F	0			3. CLOUDY
Sa	6	1			6.64'	-	0			4. RAIN
Su	7	9-1			6.84'	-	0			5. SNOW
M	8	2			6.62'	F	0.41"			6. WARM
Tu	9	2			6.64'	R	0.02"			7. COLD
W	10	3			6.64'	-	0.11"			8. WIND
Th	11	2-8			6.64'	-	0			9. FOG
F	12	2			6.64'	-	0			
Sa	13	9			6.65'	R	0			
Su	14	7-7			6.65'	-	0.11"			
M	15	3			6.66'	R	0			
Tu	16	4			6.67'	R	0.62"			
W	17	3-9			6.76'	R	0.47"			
Th	18	11			6.82'	R	0.40"			
F	19	2-8			6.96'	R	0.22"			
Sa	20	1			7.04'	R	0			
Su	21	1			7.03'	F	0			
M	22	2			6.98'	F	0.23"			
Tu	23	3			6.95'	F	0.02"			
W	24	2			6.92'	F	0			
Th	25	1			6.90'	F	0			Very cold still km 28° (H)
F	26	1			6.88'	F	0.02"			
Sa	27	4-9			6.97'	F	0.02"			
Su	28	7-9			6.84'	F	0			
M	29	1-7			6.84'	-	0			Very cold this km 25° (H)
Tu	30	1-7			6.84'	-	0			
W	31	2-8			6.84'	-	0.03"			
TOTAL							2.93"			
AVERAGE										

River Avg  
- 6.86'

SUPERVISOR: *[Signature]*

MONTH OF: November 2007

WEATHER-RIVER GAUGE-PRECIPITATION

DAY	DATE	WEATHER			RIVER		PRECIPITATION			PHONE: 734-6133
		100	100	100	GAUGE	TREND	R	SNOW	SNOWCED	
Th	1	2			6.82'	F	0			
F	2	1			6.84'	R	0			
Sa	3	1			6.84'	—	0			
Su	4	3			6.84'	—	0			1. CLEAR
M	5	4			6.87'	R	0.03"			2. P.CLOUDLY
Tu	6	5-8			6.90'	R	0.22	Rain + snow mix		3. CLOUDY
W	7	2-7			6.96'	R	0.06"	Trace (2) (1st day of snow)		4. RAIN
Th	8	5-7			7.02'	R	0.05"	Trace on ground		5. SNOW
F	9	2-7			7.06'	R	0.01"	Rain + snow mix		6. WARM
Sa	10	2-7			7.04'	F	0			7. GOLD
Su	11	2-4			7.04'	—	0.05"			8. WIND
M	12	3			7.04'	—	0.01"			9. FOG
Tu	13	1-7			7.02'	F	0			
W	14	1-8			7.00'	F	0	27° this am (4)		
Th	15	4-5			7.01'	R	0.04"	Rain snow mix (4)		
F	16	1-7			7.00'	F	0.02"	Rain snow mix (4)		
Sa	17	3-7			6.93'	F	0			
Su	18	3-7			6.98'	—	0			
M	19	2-7			6.99'	F	0			
Th	20	3			7.00'	R	0.12"	Rain fall		
W	21	3			7.04'	R	0.25"	Rain fall	42° this am (4) @ 7am	
Th	22	5-7			7.08'	R	0			
F	23	3-7			7.09'	R	0			
Sa	24	9			7.07'	F	0			
Su	25	8			7.08'	R	0			
M	26	3			7.07'	F	0			
Tu	27	3-8			7.06'	F	0.01"	Rain fall		
W	28	3-7			7.02'	F	0.01"	Trace of snow	snow fall + high wind	
Th	29	5-8			7.02'	—	0.02"	Trace (Rain + snow mix am)		
F	30	5-8			6.92'	F	0.15"	2"		
	31						0			
TOTAL							1.05"	2 1/2" approx of snow fall		
AVERAGE										

River Avg = 6.9910

SUPERVISOR: J. Ward

12/21/2007 12:23 2317340175 CITY OF EVART PAGE 02/03

MONTH OF: December 2007

WEATHER-RIVER GAUGE-PRECIPITATION

DAY	DATE	WEATHER	RIVER		PRECIPITATION			PHONE: 734-6133
			GAUGE	TREND	IN	SNOW	WATER	
Sa	1	3	6.82'	F	0.88"	4.5"		
Su	2	4+5	6.34'	F	0.11"	1.5"	Freezing Rain + Snow	(4)
M	3	5+8"	6.80'	R	Trace	Trace	" "	"
Tu	4	5	7.06'	R	0.02"	4"	4.5" approx	1. CLEAR
W	5	3	7.04'	F	0			2. P. CLOUDY
Th	6	1-7	7.09'	R	0			3. CLOUDY
F	7	3	7.02'	F	0.17"	2 1/2"	10° Thirst (4)	4. RAIN
Sa	8	3-7	7.02'	R	0			5. SNOW
Su	9	5	7.00'	F	0.02"	1/4"		6. WARM
M	10	2	7.06'	R	0			7. GOLD
Tu	11	3	7.06'	-	0.32"	3 1/2"	(4)	8. WIND
W	12	2	7.07'	R	0			9. FOG
Th	13	4	7.20"	R	Trace	Trace	Rain + Snow Mix	(4)
F	14	2-8	7.03'	F	0			
Sa	15	2-7	7.26'	R	0.25"	8"		
Su	16	5	6.34'	F	0.01"	Trace		
M	17	2	6.94'	R	0			
Tu	18	3	6.94'	-	Trace			
W	19	3-8	7.06'	R	Trace	Trace	approx 12" Freezing Mist	6 am (4)
Th	20	2	7.10'	R	0		Trace Rain + Snow	(4)
F	21	2	7.07'	F	0			
Sa	22							
Su	23							
M	24							
Tu	25							
W	26							
Th	27							
F	28							
Sa	29							
Su	30							
M	31							
TOTAL								
AVERAGE								

weather river gauge/isp

SUPERVISOR: J. Ward

12/21/2007 12:23 2317340175 CITY OF EVART PAGE 03/03

MONTH OF January 2008

WEATHER-RIVER GAUGE-PRECIPITATION

DAY	DATE	WEATHER			RIVER		PRECIPITATION			PHONE: 734-6133
		0000	0000	0000	GAUGE	TREND	IN	SNOW IN	SNOW GRD	
Th	1	2			7.19'	F	0.07"	1"		
W	2	5			7.22'	R	0			
Th	3	1			7.22'	-	0			
F	4	2			7.14'	F	0			1. CLEAR
Sa	5	3			7.05'	F	0.02"	Rainfall (i)		2. P.CLOUDLY
Su	6	3-6			7.23'	R	0.06"	"		3. CLOUDY
M	7	3-6			7.40'	R	0.70"	Rainfall	4.2° this am	4. RAIN
Th	8	3-6			8.28'	R	0.30"	"	4.7° this am	5. SNOW
W	9	2-8			8.60'	R	0			6. WARM
Th	10	2			8.54'	F	0.40"	2 1/2"	2 1/2"	7. COLD
F	11	3			8.49'	F	0			8. WIND
Sa	12	2			8.28'	F	0.06"	1"		9. FOG
Su	13	3			8.14'	F	0.17"	1"		
M	14	5			8.10'	F	0.13"	1"		
Th	15	5			8.04'	F	Trace	Trace		
W	16	2			7.99'	F	0			
Th	17	2			7.86'	F	0.07"	1"		
F	18	1			7.81'	F	Trace	Trace		
Sa	19	7-8			7.68'	F	0			
Su	20	7-1			7.48'	F	0			
M	21	2-7			7.02'	F	0.23"	5" (i)		
Th	22	5-7			7.06'	R	0.02"	1"		
W	23	2-7			7.20'	R	Trace	Trace		
Th	24	7-7			7.28'	R	0			
F	25	1-7			7.56'	R	0.06"	1/2"	-8° this am (i)	
Sa	26	5			7.38'	F	0.09"	1"	+5° " "	
Su	27	3			7.42'	R	0			
M	28	2-7			7.65'	R	0.13"	Rainfall (i)	7° Rain + snow mix	
Th	29	3-8			7.62'	F	0.52"	2" approx	+8° this am	
W	30	1-8			7.92'	R	0		+4° this am (i) cloudy	
Th	31	2-7			8.00'	R	0		0° High winds (i) this am	
TOTAL							2.99"	17" approx	+5° this am	
AVERAGE										

MONTH OF: February, 20 08

WEATHER-RIVER GAUGE-PRECIPITATION

DAY	DATE	WEATHER			RIVER		PRECIPITATION			PHONE: 734-6133	
		000	100	300	GAUGE	TREND	RE	SNEW	WIND		SNOW
F	1	5-8			11.86'	F	0.14"				
Sa	2	2			7.90'	R	0.03"				
Su	3	3			7.90'	—	0.03"	Trace			
M	4	3			7.88'	F	0.24"	5"			1. CLEAR
Th	5	3			7.89'	R	0.06"	Rainfall	(i)		2. P.CLOUDY
W	6	5			7.92'	R	0.31"	7"			3. CLOUDY
Th	7	1			7.90'	F	0.02"	10"	(i)		4. RAIN
F	8	2			7.73'	F	0.12"	Trace			5. SNOW
Sa	9	3			7.85'	R	0.12"	1"			6. WARM
Su	10	3+4			7.77'	F	0.01"	1.5"			7. COLD
M	11	1-7			7.78'	R	0				8. WIND
Th	12	1-7			8.08"	R	0.12"			-18° This am	9. FOG
W	13	2-7			4.67"	R	0	1.5"		-1° " "	Next wave (i)
Th	14	3			4.50'	F	0.24"	3"		-1° " "	
F	15	2			10.94'	R	0.01"	Trace			
Sa	16	3-7			9.78'	F	0.19"	Rain			
Su	17	4			9.26'	F	0.63"	Trace			
M	18	5			9.08'	F	0.09"	Trace			Rain + snow mix - mostly Rainfall (Freezing Rain)
Th	19	3+5			9.34'	R	0.01"	Trace			
W	20	1-7			4.74'	R	0				
Th	21	1-7			10.14'	R	0			-17° This am	(i)
F	22	1-7			9.58'	F	0			-18° " "	(i)
Sa	23	1-7			9.23'	F	0			+2° " "	Next wave (i)
Su	24	1-7			8.74'	F	0			-7° This am	
M	25	4-3-5			8.29'	F	0			-1° " "	
Th	26	3			8.10'	F	0.02"	Trace			Light Freezing Drizzle 31° F @ 7am
W	27	3			8.00'	F	0.01"	Trace			
Th	28	3			7.94'	F	0				
F	29	5			7.94'	—	0.12"	2"		+8° This am	
	30						0.15"	2.5"			
	31										
TOTAL					8.61"		2.48"	2.5" approx	Snowfall	(i)	
AVERAGE					8.61						

River Avg  
8.610

SUPERVISOR Jim Wood

weather:river gauge/lab



MONTH OF: March 2008

WEATHER-RIVER GAUGE-PRECIPITATION

DAY	DATE	WEATHER			RIVER		PRECIPITATION			PHONE: 734-6133
		000	000	300	GAUGE	TREND	IN	SNOW	SNOW/GLE	
Sa	1	7			7.77'	W F	0			
Su	2	2			7.86'	R	0.07"	Rainfall		
M	3	4			7.58'	F	0.22"	Rainfall	+44° This am	1. CLEAR
Tu	4	1			7.94'	R	0		+14° " "	2. P.CLOUDLY
W	5	1			8.00'	R	0.01"	T.Voca	+12° " "	3. CLOUDY
Th	6	5			7.78'	F	0			4. RAIN
F	7	1			8.14"	R	0			5. SNOW
Sa	8	1-7			8.12"	F	0			6. WARM
Su	9	2-7			8.06"	F	0			7. COLD
M	10	1-7			7.88'	F	0		+5° This am	8. WIND
Tu	11	2-7			7.83'	F	0			9. FOG
W	12	3			7.60'	F	0			
Th	13	3-4			7.62'	R	0			
F	14	2-1			7.72'	R	0			
Sa	15	3			7.80'	R	0			
Su	16	2			7.90'	R	0			
M	17	2			8.02'	R	0.15"	1/4" apraf	Some Freezing Rainfall	
Tu	18	4-5			7.92'	F	0.04"		" " " + Rain 37°	
W	19	3			7.98'	R	0			
Th	20	1			8.00'	R	0			
F	21	1			8.02'	R	0		Cold This am @ 17°	
Sa	22	2			7.95'	F	0			
Su	23	1			7.96'	F	0.01"	T.Voca		
M	24	2-7			7.90'	F	0.04"	1/2"	+7° This am	
Tu	25	5-8			7.90'	F	0.20"	4" apraf		
W	26	1			7.94'	R	0			
Th	27	3			8.11'	R	0			
F	28	1			8.16'	R	0		Cold This am +21 (°)	
Sa	29	1-7			8.19'	R	0			
Su	30	3			8.20'	R	0.05"	Rainfall		
M	31	4			8.36'	R	1.06"	Rainfall		
TOTAL							1.85"	(5.1") apraf		
AVERAGE										

River Avg = 7.94

SUPERVISOR: *[Signature]*

MONTH OF: April 2008

WEATHER-RIVER GAUGE-PRECIPITATION

DAY	DATE	WEATHER			RIVER		PRECIPITATION			PHONE: 734-6133
		0000	1000	3000	GAUGE	TREND	IN	SNOW/IN	SNOW/GR	
Tu	1	3-8			9.46'	R	0			
W	2	1-7			9.46'	R	0			
Th	3	1-7			10.10'	R	0			
F	4	4-Mist			10.13'	R	0			1. CLEAR
Sa	5	3			9.98'	F	0			2. P.CLOUDLY
Su	6	3			9.96'	F	0			3. CLOUDY
M	7	2			10.00'	R	0			4. RAIN
Tu	8	3			9.94'	F	0.65"	Heavy Rain	hottest in	5. SNOW
W	9	3			9.98'	R	Trace			6. WARM
Th	10	3			9.98'	—	1.15"	Heavy Rain	" "	7. COLD
F	11	4			10.36'	R	0.15"	rain		8. WIND
Sa	12	4			10.82'	R	0.10"	mix	(Rain + Snow)	9. FOG
Su	13	4-S			11.04'	R	0			
M	14	1-7			11.14'	R	0			
Tu	15	1-7			10.89'	F	0			
W	16	1-8			10.61'	F	0			
Th	17	2			10.47'	F	0			
F	18	2			9.88'	F	0			
Sa	19	3			9.58'	F	0			
Su	20	3			9.34'	F	0			
M	21	1			9.20'	F	0			
Tu	22	1			8.98'	F	0			
W	23	2			8.82'	F	0			
Th	24	1			8.66'	F	0.19"			
F	25	3			8.54'	F	1.25"	Heavy rain		
Sa	26	4-8			8.94'	R	0			
Su	27	3-7			8.92'	F	0			
M	28	1-7			8.81'	F	0			Cold this morn 28° (S)
Tu	29	1-7			8.68'	F	0			" " " 26°
W	30	1-7			8.52'	F	0			Cold this morn 21°
	31									
TOTAL							3.59"	(Trace)		
AVERAGE					9.72'					

MONTH OF: May 2008

WEATHER-RIVER GAUGE-PRECIPITATION

DAY	DATE	WEATHER			RIVER		PRECIPITATION			PHONE: 734-6133
		MOON	WIND	COND	GAUGE	TREND	MIN	SNOW	SNOW/GRD	
Th	1				8.36'	F				
F	2				8.28'	F				
Sa	3				8.39'	R				
Su	4				8.40'	R	0.46"	Rain fall		1. CLEAR
M	5				8.34'	F				2. P.CLOUDLY
Th	6				8.26'	F				3. CLOUDY
W	7				8.20'	F				4. RAIN
Th	8				8.18'	F				5. SNOW
F	9				8.16'	F				6. WARM
Sa	10				8.10'	F				7. COLD
Su	11				8.04'	F				8. WIND
M	12				8.00'	F	0.10"	Rain		9. FOG
Th	13				7.94'	F				
W	14				7.90'	F	1.35"	Rain		
Th	15				7.96'	R	0.25"	"		
F	16				7.93'	F				
Sa	17				7.59'	F	0.03			
Su	18				7.54"	F	0.06"			
M	19				7.79'	F	0."			
Th	20				7.74'	F				
W	21				7.68'	F				
Th	22				7.65'	F	0.20"			
F	23				7.60'	F				
Sa	24				7.56'	F				
Su	25				7.52'	F				
M	26				7.48'	F				
Th	27				7.46'	F	0.90"			
W	28				7.42'	F				
Th	29				7.38'	F				Real Cold when 28° (i)
F	30				7.36'	F				
Sa	31				7.42'	R	0.41"			
TOTAL										
AVERAGE							3.76"			

River Avg = 7.88'

SUPERVISOR: [Signature]

MONTH OF June 2008

WEATHER RIVER GAUGE-PRECIPITATION

PHONE: 734-6133

DAY	DATE	WEATHER	RIVER		PRECIPITATION		
			GAUGE	TREND	WATER	SNOW IN	SNOW ON GROUND
Su	1	3	7.42'	F	0		
M	2	1	7.35'	F	0.08"		
Th	3	3	7.26'	F	0.04"		
W	4	3	7.20'	F	0		1. CLEAR
Th	5	3-9	7.15'	F	0		2. P.CLOUDLY
F	6	1	7.36'	R	1.20"		3. CLOUDY
Sa	7	1	7.66'	R	0.30"		4. RAIN
Su	8	2-8	7.96'	R	0.20"		5. SNOW
M	9	3	8.82'	R	1.85"		6. WARM
Th	10	4	8.98'	R	0.22"		7. COLD
W	11	2	9.02'	R	0.03"		8. WIND
Th	12	2	8.87'	F	0		9. FOG
F	13	2	8.89'	R	1.15"		
Sa	14	1	9.01'	R	0.041"		
Su	15	1	9.11'	R	0		
M	16	1	9.23'	R	0		
Th	17	2	9.47'	R	0		
W	18	3	9.81'	R	0		
Th	19	2	9.94'	R	0		
F	20	1	9.87'	F	0		
Sa	21	1	9.63'	F	0		
Su	22	1	9.31'	F	0		
M	23	1	9.01'	F	0.02"		
Th	24	1	8.77'	F	0		
W	25	1	8.58'	F	0		
Th	26	2	8.42'	F	0		
F	27	2	8.26'	F	0		
Sa	28	3-4	9.14'	F	0.23"		
Su	29	2	8.01'	F	0.121"		
M	30	1	8.60'	R	0		
	31						
TOTAL							
AVERAGE			8.55'		5.48"		

8.55'  
River Avg

5.48"

SUPERVISOR: Ward

MONTH OF: July 20 08

WEATHER-RIVER GAUGE-PRECIPITATION

DAY	DATE	WEATHER			RIVER		PRECIPITATION			PHONE: 734-6133
		POW	TRD	TRD	GAUGE	TREND	IN	SNOW	SNOWGRD	
Th	1	1			7.90	F	0			
W	2	1			7.93	7.93 R	0			
Th	3	3			7.76	R	0.17"			1. CLEAR
F	4	3			7.90	F	0			2. P.CLOUDLY
Sa	5	2			7.86	F	0			3. CLOUDY
Su	6	2			7.78	F	0.23"			4. RAIN
M	7	3			7.73	F	0.02"			5. SNOW
Tu	8	3			7.72	F	Trace			6. WARM
W	9	1			7.68	F	0			7. COLD
Th	10	1			7.63	F	0			8. WIND
F	11	2			7.58	F	0			9. FOG
Sa	12	3			7.56	F	0.0"			
Su	13	6			7.55	F	0			
M	14	1			7.51	F	0			
Tu	15	1			7.47	F	0			
W	16	1			7.43	F	0.60"			
Th	17	2			7.52	R	0.27"			
F	18	3			7.54	R	0.02"			
Sa	19	4 R			7.48	F	0			
Su	20	3			7.47	F	0			
M	21	3			7.46	F	0			
Tu	22	3			7.44	F	0			
W	23	1			7.45	R	0			
Th	24	1			7.52	R	0			
F	25	1			7.56	R	0			
Sa	26	3			7.54	F	0			
Su	27	1-4			7.50	F	0			
M	28	1			7.46	F	0			
Tu	29	1			7.42	F	1.05"			
W	30	2			7.50	R	0			
Th	31	1			7.50	F	0			
TOTAL							2.66"			
AVERAGE										

River Avg  
= 7.6010

SUPERVISOR: J. Wald

MONTH OF August 2008

WEATHER-RIVER GAUGE-PRECIPITATION

PHONE: 734-6133

DAY	DATE	WEATHER	RIVER		PRECIPITATION		PHONE: 734-6133
			GAUGE	TREND	LINE	SNOW/GR	
F	1	1	7.43'	F	0		
Sa	2	2	7.38'	F	0		
Su	3	2	7.34'	F	0		
ma	4	3	7.30'	F	0		1. CLEAR
Tu	5	2	7.26'	F	0		2. P.CLOUDLY
W	6	1	7.23'	F	0		3. CLOUDY
Th	7	1	7.22'	F	0.07"		4. RAIN
F	8	1	7.18'	F	Trace		5. SNOW
Sa	9	1	7.16'	F	0		6. WARM
Su	10	1	7.20'	R	0.40"		7. COLD
m	11	1	7.18'	F	0		8. WIND
Th	12	1	7.16'	F	0		9. FOG
W	13	2	7.14'	F	0		
Th	14	1	7.14'	F	0.01"		
F	15	1	7.16'	F	0		
Sa	16	2	7.10'	R	0		
Su	17	1	7.02'	F	0		
m	18	1	6.98'	F	0.07"		
Th	19	2	6.96'	F	0.05"		
W	20	1-9	6.97'	F	0		
Th	21	2-9	6.94'	F	0		Cold this am 43° @ 7am (u)
F	22	3	6.92'	F	0		
Sa	23	2	6.90'	F	0		
Su	24	3	7.10'	F	0.20"		
m	25	1	7.08'	R	0		
Th	26	1	7.14'	F	0		Cold this am 45° @ 7am (u)
W	27	1	7.12'	F	0		" 41° @ 7am
Th	28	2	7.06'	F	0		
F	29	3	7.02'	F	0.11"		
Sa	30	2	7.02'	F	0		
Su	31	1	7.02'	F	0		
TOTAL			6.98'	F	0		
AVERAGE					0.91"		

River Avg = 7.12' (u)

SUPERVISOR: Jim Ward

weather river gauge/lsp

MONTH OF: September 20, 08

WEATHER-RIVER GAUGE-PRECIPITATION

DAY	DATE	WEATHER			RIVER		PRECIPITATION:			PHONE: 734-6133
		COOL	WIND	WET	GAUGE	TREND	RAIN	SNOWIN	SNOWGRD	
M	1	1			6.96'	F	0			
Tu	2	1			6.92'	F	0.02"			
W	3	2			6.90'	F	0			
Th	4	3			6.88'	F	2.32"			1. CLEAR
F	5	3			6.78'	F	0.02"			2. P.CLOUDLY
Sa	6	3			7.40'	R	0			3. CLOUDY
Su	7	3			7.36'	F	0.06"			4. RAIN
M	8	3			7.34'	F	0.21"			5. SNOW
Tu	9	1-9			7.32'	F	0.01"			6. WARM
W	10	1			7.22'	F	0			7. COLD
Th	11	1			7.16'	F	0.11"			8. WIND
F	12	3			7.16'	—	0.08"			9. FOG
Sa	13	4			7.14'	F	0.57"			
Su	14	4			7.24'	R	0.68"			
M	15	3			7.52'	R	Trace			
Tu	16	1-9			7.56'	R	0			36 Cold 56° Thursday
W	17	2			7.55'	F	0			
Th	18	1			7.46'	F	0			
F	19	1			7.38'	F	0			
Sa	20	1			7.47'	R	0			
Su	21	3			7.30'	F	0			
M	22	2			7.26'	F	0			
Tu	23	1-9			7.23'	F	0			
W	24	2			7.21'	F	0			
Th	25	1-9			7.19'	F	0			
F	26	1-9			7.18'	F	0			Heavy fog thru here (n)
Sa	27	1-9			7.15'	F	0			
Su	28	1			7.14'	F	0			
M	29	2			7.12'	F	0.05"			
Tu	30	3			7.10'	F	0.05"			
	31									
TOTAL							4.18"			
AVERAGE										

*River Avg  
= 1.22'*

SUPERVISOR: J. Ward

MONTH OF October 2008

WEATHER-RIVER GAUGE-PRECIPITATION

DAY	DATE	WEATHER	RIVER		PRECIPITATION		PHONE: 734-6133
			GAUGE	TREND	IN	SNOW/ICE	
W	1	3	7.11'	R	0.02"		
Th	2	3	7.10'	F	0.19"	Cold this am 39° (☺)	
F	3	1	7.11'	R	0.02"	FAST this am 31°	1. CLEAR
Sa	4	1-7	7.14'	R	0		2. P.CLOUDLY
Su	5	3-7	7.13'	F	0.02"		3. CLOUDY
M	6	3	7.12'	F	0		4. RAIN
Th	7	1	7.10'	F	0.34"	Cold this am 37° (☺)	5. SNOW
W	8	4-Mist	7.11'	R	0.06"		6. WARM
Th	9	1-9	7.13'	R	0		7. COLD
F	10	1-9	7.12'	F	0	Cold this am 33°	8. WIND
Sa	11	2-7	7.10'	F	0		9. FOG
Su	12	2	7.09'	F	0		
M	13	2	7.08'	F	0.03"		
Th	14	3-8	7.08'	=	0		
W	15	2	7.06'	F	0.07"		
Th	16	1	7.08'	R	0	Cold this am 28° (☺)	
F	17	1-7	7.08'	=	0	Cold this am 26°	
Sa	18	1-7	7.08'	=	0		
Su	19	1-7	7.08'	=	0.12"		
M	20	4	7.10'	R	0.13"		
Th	21	2-8	7.12'	R	0		
W	22	1-7	7.10'	F	0	Cold this am 25° (☺)	
Th	23	1-7	7.10'	=	0	Cold this am 26°	
F	24	2	7.12'	R	0.37"		
Sa	25	4	7.17'	R	0.09"		
Su	26	4	7.20'	R	0.41"		
M	27	4	7.28'	R	0.03"		
Th	28	1-7			0.02"	FIRST SNOW Today @ 1:30 pm	
W	29	3	7.36'	R	0	Cold this am 24° (☺)	
Th	30	1-7	7.38'	R	0		
F	31	1	7.38'	=	0	23° this am.	
TOTAL					0		
AVERAGE					1.92"		

weather river gauge/lsp

SUPERVISOR: J. Ward

11/04/2008 10:51 2317340175 CITY OF EVART PAGE 01/01



MONTH OF Nov 2008

WEATHER-RIVER GAUGE-PRECIPITATION

DAY	DATE	WEATHER	7.38' RIVER		PRECIPITATION		PHONE: 734-6133
			GAUGE	TREND	IN	SNOW IN	
Sa	1	2	7.40'	R	0		
Su	2	2	7.40'	—	0.06"		
M	3	3-9	7.38'	F	0	Heavy Fog	1. CLEAR
Th	4	1	7.38'	—	0	Thin Sun	2. P.CLOUDLY
W	5	1	7.36'	F	0		3. CLOUDY
Th	6	1	7.34'	F	0.09"	Rainfall	4. RAIN
F	7	3	7.34'	—	0.06"	Rainfall	5. SNOW
Sa	8	H35	7.34'	—	0.12"	Rain + Snow max	6. WARM
Su	9	H45	7.36'	R	0.05"	Rain + Snow max	7. COLD
M	10	5	7.34'	F	Trace (snow)		8. WIND
Th	11	2-7	7.32'	F	0.03"	Rainfall	9. FOG
W	12	4	7.33'	R	0.22"	"	
Th	13	3	7.34'	R	0.17"		
F	14	4	7.36'	R	0.01"		
Sa	15	3	7.38'	R	0.01"	Hot"	
Su	16	2	7.39'	R	0.05"	1" (2)	
M	17	5	7.38'	F	Trace	snow	
Th	18	2+7	7.36'	F	0.05"	5"	
W	19	3-7	7.35'	F	0.01"	Trace	
Th	20	3-7-8	7.32'	F	0.02"	Trace	
F	21	1-7	7.30'	F	0		
Sa	22	7	7.20'	F	0		
Su	23	7	7.18'	F	0		
M	24	2	7.32'	R	0.36"	3" snow	snow + Rainfall
Th	25	4+5	7.32'	—	0		
W	26	3	7.30'	F	0		
Th	27	3	7.30'	—	Trace	snow	
F	28	3	7.32'	R	0		
Sa	29	3	7.32'	—	0		
Su	30	3	7.32'	—	0.20"	2 1/2"	
	31						
TOTAL					1.51"	6" prof - 8" snowfall	
AVERAGE							

River Avg = 7.34'

SUPERVISOR: *[Signature]*

MONTH OF: Dec 2008

WEATHER-RIVER GAUGE-PRECIPITATION

DAY	DATE	WEATHER			RIVER		PRECIPITATION			PHONE: 734-6133
		DOD	FG	NOI	GAUGE	TREND	RAIN	SNOW	SNOW CR	
M	1	5			7.35'	R	0.08"	1"		
Tu	2	3			7.35'	—	Trace	Trace		
W	3	3			7.34'	F	0.04"	1/2"		
Th	4	5			7.34'	—	Trace	Trace	1. CLEAR	
F	5	3			7.29'	F	0.01"	1/2"	2. P. CLOUDLY	
Sa	6	5			7.18'	F	0.04"	1"	3. CLOUDY	
Su	7	3			7.18'	—	0.04"	2"	4. RAIN	
M	8	5			No answer	—	0.67"	8" (2)	5. SNOW	
Tu	9	5			No answer	—	0.44"	4 1/2"	6. WARM	
W	10	1			No answer	—	0		7. COLD	
Th	11	2-8			7.16'	F	0		8. WIND	
F	12	5			7.34'	R	Trace	Trace	9. FOG	
Sa	13	5			7.32'	F	0.13"	1/2"		
Su	14	4+9			7.44'	R	0.38"	Trace	Heavy Trace	
M	15	5+8			7.62'	R	0.01"	Trace	Today Temp 44° 12-14-08	
Tu	16	2+7			7.56'	F	0.15"	3 3/4"	Cold Heavy 3° (2)	
W	17	3			7.54'	F	0.01"	Trace		
Th	18	2			7.44'	F	0.15"	2 1/2"		
F	19	5-8			7.58'	R	0.35"	1.0"	Heavy snow + winds	
Sa	20	5-7-8			7.40'	F	0.15"	3 3/4"		
Su	21	5-7-8			7.45'	R	0.03"	1"		
M	22	5-8			7.48'	R	Trace	Trace		
Tu	23	5			7.55'	R	0.11"	2"		
W	24	4-Heavy			7.60'	R	0.15"	2 1/2"	Freezing Drizzle (2) 32° 7am	
Th	25	5-7 0			7.68'	R	0.05"	1"		
F	26	5-7			7.69'	R	0.10"	Trace		
Sa	27	4-9			7.71'	R	1.05"	Rain	warm sunlit to snow soup + winds	
Su	28	5-7+8			8.56'	R	0			
M	29	3-8			8.82'	R	0			
Th	30	3			9.02'	R	0.11"			
W	31	3-5			8.92'	F	0			
TOTAL							4.25"	45" snow (2)		
AVERAGE										

River Ave = 7.69'

SUPERVISOR: *[Signature]*

MONTH OF January 2009

WEATHER-RIVER GAUGE-PRECIPITATION

DAY	DATE	WEATHER			RIVER		PRECIPITATION			PHONE: 734-6133
		MOOD	WIND	COND	GAUGE	TREND	IN	SNOW	SNOWGR	
Th	1	3			9.01'	R	0			
F	2	5			9.06'	R	0		Trace	
Sa	3	3			8.79'	F	0.07"	Partial	Trace	1. CLEAR
Sa	4	4			8.80'	F	0	Trace		2. P.CLOUDLY
M	5	2			8.85'	R	0			3. CLOUDY
Tu	6	2			8.84'	F	0.12"		1"	4. RAIN
W	7	3-5			8.55'	F	0.10"		1"	5. SNOW
Th	8	2			8.46'	F	0.02"	1/4"		6. WARM
F	9	3			8.30'	F	0			7. COLD
Sa	10	3			8.42'	R	0			8. WIND
Sa	11	3			8.35'	F	0.01"	Trace		9. FOG
M	12	1			8.24'	F	0.18"	4"	Very Cold 0°	
Tu	13	3-8			8.06'	F	Trace	Trace		
W	14	1-7			8.00'	F	0		-10° Thinner	Arctic Cold
Th	15	1-9			8.36'	R	0		-23° " "	" "
F	16	1-9			11.62'	R	0		-20° " "	" "
Sa	17	2-7			11.20	F	0.26"	5"		
Sa	18	5			10.98'	F	0			
M	19	1-7			10.56'	F	0		-5° Thinner	
Tu	20	1-7			10.24'	F	0		-13° " "	
W	21	2-3			9.96'	F	0			
Th	22	2			9.76'	F	0			
F	23	2			9.54'	F	Trace	Trace		
Sa	24	2-7			9.26'	F	0		-2° Thinner	
Sa	25	1-7			9.06'	F	0		-5° Thinner	
M	26	1-7			8.94'	F	0		-17° Thinner	
Tu	27	1-7			8.86'	F	0.04"	1/2"	-16° Thinner	
W	28	3			8.76'	F	0.01"	Trace		
Th	29	5			8.66'	F	0.03"	1"		
F	30	2			8.55'	F	0			
Sa	31	3			8.46'	F	0			
TOTAL							0.84"	13.0" Snow		
AVERAGE								0.027"		

River Avg = 9.11

SUPERVISOR: [Signature]

MONTH OF February 2009

WEATHER-RIVER GAUGE-PRECIPITATION

DAY	DATE	WEATHER			RIVER		PRECIPITATION			PHONE: 734-6133
		COOL	WIND	MOON	GAUGE	TREND	IN	SNOW	SNOW/GRD	
Su	1	3			8.41'	F	Trace	Trace		
M	2	1-7			8.33'	F	0			
Tu	3	2-7			8.29'	F	Trace	Trace	-7° This am	
W	4	1-7			8.24'	F	0		+5° This am	1. CLEAR
Th	5	2-7			8.16'	F	0		+3° " "	2. P.CLOUDLY
F	6	2-7			8.16'	-	0		+11° " "	3. CLOUDY
Sa	7	3			8.20'	R	0			4. RAIN
Sa	8	2			8.24'	R	0			5. SNOW
M	9	2			8.24'	-	0.25"	Rainfall		6. WARM
Tu	10	3-9			8.17'	F	0			7. COLD
W	11	3-9			8.41'	R	0.72"	Rainfall	"Heavy Rain"	8. WIND
Th	12	5-8			9.23'	R	0.01"	0.4"		9. FOG
F	13	5			9.61'	R	0.10"	2 1/2"	wet snow	
Sa	14	5			9.90'	R	Trace	Trace		
Su	15	7-1			9.97'	R	0		-2° @ 7 am	
M	16	1-7			9.80'	F	0			
Tu	17	1-7			9.45'	F	0.17"	2" wet, heavy snow	-rain + snow mix 34°	
W	18	4+5 mix			9.16'	F	0.09"	1/2"		
Th	19	5-7-8			9.06'	F	0.01"			
F	20	3-7			9.08'	R	0			
Sa	21	3			8.90'	F	0.28"	6.5"		
Su	22	3+5			8.48'	F	Trace	Trace		
M	23	1-7			8.44'	F	0		-2° This am	
Tu	24	1-7			8.48'	R	0		-4° This am	
W	25	2-7			8.28"	F	0.11"	Trace	+7° " "	
Th	26	3			8.02'	F	1.23"	(Rainfall)	Rain + Snow mix	
F	27	3-8			8.58'	R	0			
Sa	28	3			9.22'	R	0			
	29									
	30									
	31									
TOTAL							2.97"	12" equiv	Snowfall	
AVERAGE										

River Avg = 8.73'

SUPERVISOR [Signature]

MONTH OF: March 2009

WEATHER-RIVER GAUGE-PRECIPITATION

DAY	DATE	WEATHER	RIVER	PRECIPITATION	PHONE: 734-6133		
Su	1	2	9.15'	F	0		
M	2	1-7	9.06'	F	0	-7° This am (2)	
Tu	3	1-7	8.88'	F	0	-8° " " (2)	1. CLEAR
W	4	1-7	8.70'	F	0	1° This am	2. P. CLOUDLY
Th	5	1	8.38'	F	0		3. CLOUDY
F	6	3-9	8.40'	R	0		4. RAIN
Sa	7	9	8.88'	R	0.65"	Rainfall	5. SNOW
Sa	8	4-5	9.26'	R	0.88"	1" Rain + Snow mix	6. WARM
M	9	2	9.62'	R	0.01"	Rainfall	7. COLD
Tu	10	4	9.80'	R	0.31"	Rainfall	8. WIND
W	11	3-8	10.08'	R	0.01"	high winds 20-50 mph.	9. FOG
Th	12	5-9	10.02"	F	0	4"	
F	13	2-7	9.82	F	0		
Sa	14	2	9.50'	F	0		8° This am
Sa	15	2	9.41'	F	0		
M	16	1	9.42'	R	0		58° This day (2)
Tu	17	2	9.29'	F	0		
W	18	2	9.46'	R	0		
Th	19	1	9.58'	R	0		27° This am
F	20	1-7	9.60'	R	0	trace	12° " " (2) "SPRING"
Sa	21	3-5	9.56'	F	0		
Sa	22	3	9.61'	R	0		
M	23	2	9.59'	F	0	Trace - freezing rain (Trace)	
Tu	24	3-8	9.46'	F	0.01"		
W	25	3	9.22'	F	0		
Th	26	3	9.22"	F	0		
F	27	3	9.12'	F	0		
Sa	28	2	9.04'	F	0		
Sa	29	4-5	9.02'	F	0.90"	1" Rain + SNOW MIX (2)	
M	30	2	9.10'	R	0		27° This am
Tu	31	2	9.08'	F	0.16"	Rainfall	
TOTAL					2.83"		
AVERAGE					2.4" snow		

River Avg  
= 9.30'

SUPERVISOR: Jim Ward

MONTH OF: April 2009

WEATHER-RIVER GAUGE-PRECIPITATION

DAY	DATE	WEATHER	RIVER		PRECIPITATION		PHONE: 734-6133
			GAUGE	TREND			
W	1	3	9.12'	R	0		
Th	2	2	9.14'	R	0		
F	3	3, 5	9.22	R	0.46"	Rain + snow mix	1. CLEAR.
Sa	4	2	9.69'	R	0		2. P.CLOUDLY
Su	5	3	9.70'	R	0		3. CLOUDY
M	6	2	9.62'	F	0		4. RAIN
Th	7	2	9.47'	F	0		5. SNOW
W	8	1	9.36'	F	0		6. WARM
Th	9	1	9.20'	F	0		7. COLD
F	10	1	9.06'	F	0		8. WIND
Sa	11	1	9.98'	R	0		9. FOG
Su	12	1	9.85'	F	0		
M	13	2	9.72'	F	0		
Th	14	2	9.62'	F	0		
W	15	2	9.53'	F	0		
Th	16	1	8.38'	F	0		
F	17	1	8.31'	F	0		
Sa	18	2	8.26'	F	0		
Su	19	2	8.18'	F	0.25"		
M	20	4	8.14'	F	0.30"	Cold Thirsten 39° F (☺) 7am	
Th	21	3	8.26'	R	0.06"	Cold Thirsten 35° F 7am	
W	22	2-7	8.30'	R	0	Cld " " 32° F 7am (☺)	
Th	23	1-7	8.28'	F	0	Cold Thirsten 25° F 7am	
F	24	1	8.24'	F	0.13"		
Sa	25	4	8.22'	F	7.18"	WARM 62° F	
Su	26	4	8.62'	R	0.12"		
M	27	2-8	9.10'	R	0.24"	Warm + Real Windy Thirsten / Pm	
Th	28	2	9.22'	R	0		
W	29	1	9.22'	-	0		
Th	30	3	9.22'	-	0.96"	Heavy Rain	
	31						
TOTAL					3.90"	-Trace	
AVERAGE							

*River gauge 9.0  
9.0"*


SUPERVISOR *Jim Wood*

MONTH OF: May 2009

WEATHER-RIVER GAUGE-PRECIPITATION

DAY	DATE	WEATHER	RIVER	PRECIPITATION	PHONE: 734-6133	
		GAUGE	DEPTH			
F	1	3	9.64'	R	0	
Sa	2	3	9.66'	R	0	
Su	3	3	9.65'	F	0	1. CLEAR
M	4	1	9.41'	F	0	2. P.CLOUDLY
Tu	5	1	9.20'	F	0	3. CLOUDY
W	6	1	9.00'	F	0	4. RAIN
Th	7	3	8.81'	F	0.05"	5. SNOW
F	8	2	8.68'	F	0.09"	6. WARM
Sa	9	4	8.56'	F	0.35"	7. COLD
Su	10	3+7	8.54'	F	0	8. WIND
M	11	1	8.42'	F	0	9. FOG
Tu	12	1	8.29'	F	0	Rain cold this am 27°/Jan " " 31° "
W	13	3	8.18'	F	1.22"	Heavy Rain
Th	14	1-8	8.53'	R	0	
F	15	2	8.90'	R	0.01"	
Sa	16	3	8.91'	R	0.05"	
Su	17	1	9.77'	F	0	
M	18	1	8.60'	F	0	Rain cold this am 26° @ 9am
Tu	19	1	8.46'	F	0	
W	20	1	8.35'	F	0	
Th	21	1	8.25"	F	0	
F	22	4	8.14'	F	0.05"	
Sa	23	4	8.02'	F	0.01"	
Su	24	3	7.94'	F	0	
M	25	1	7.86'	F	0	
Tu	26	3	7.80'	F	0.33"	
W	27	4	7.77'	F	0.34"	
Th	28	3	7.92'	R	0.02"	
F	29	3-9	8.10'	R	0	
Sa	30	2	8.14'	R	0.07"	
Su	31	1	8.20'	R	0.05"	
TOTAL					2.59"	
AVERAGE						

River Avg = 8.54'

SUPERVISOR: 

MONTH OF June 2009

WEATHER-RIVER GAUGE-PRECIPITATION

DAY	DATE	WEATHER	RIVER	PRECIPITATION	PHONE: 734-6133	
M	1	3	8.06'	F	0	
Tu	2	1	8.00'	F	0	Cold Rain 40° (i)
W	3	1	7.94'	F	0	
Th	4	1-7	7.96'	F	0	Cold Rain 30° (i) First
F	5	1-7	7.80'	F	0	" " 34°
Sa	6	1	7.73'	F	0.12"	Rainfall
Su	7	4	7.69'	F	0.93"	" "
M	8	4	7.72'	R	0.63"	" "
Tu	9	3	8.45'	R	0.01"	" "
W	10	2	8.64'	R	0	
Th	11	3	8.76'	R	0	
F	12	1	8.80'	R	0	
Sa	13	3	8.90'	R	0	
Su	14	2	8.89'	F	0	
M	15	1	8.72'	F	0	
Tu	16	1	8.56'	F	0.09"	
W	17	3	8.42'	F	0.31"	
Th	18	2-9	8.31'	F	0	
F	19	3	8.12'	F	0.26"	
Sa	20	3-4	7.98'	F	0.03"	
Su	21	1	7.90'	F	0	
M	22	1	7.84'	F	0	
Tu	23	1	7.75'	F	0	
W	24	1	7.70'	F	0	Real Hot Rain (i) 90° Today
Th	25	2	7.62'	F	0	
F	26	1	7.57'	F	0	
Sa	27	2	7.52'	F	0.13"	
Su	28	4	7.48'	F	0	
M	29	3	7.42'	F	0.04"	
Tu	30	3	7.39'	F	0.02"	
	31					
TOTAL					2.57"	
AVERAGE						

River Avg = 8.05'

SUPERVISOR: [Signature]



MONTH OF July 2009

WEATHER-RIVER GAUGE-PRECIPITATION

DAY	DATE	WEATHER	RIVER	PRECIPITATION	PHONE: 734-6133
W	1	3	7.39'	—	0.66"
Th	2	3	7.52'	R	0
F	3	2	7.48'	F	0
Sa	4	2	7.44'	F	0
Sa	5	2	7.38'	F	0
M	6	1	7.34'	F	0
Th	7	3	7.30'	F	0
W	8	1	7.26'	F	0
Th	9	1	7.24'	F	0
F	10	2	7.20'	F	0.09"
Sa	11	2	7.19'	F	0
Sa	12	1	7.16'	F	0
M	13	1	7.10'	F	0
Th	14	1	7.08'	F	0
W	15	4	7.08'	—	0.07"
Th	16	1	7.06'	F	0
F	17	2	7.06'	—	0
Sa	18	3	7.04'	F	0
Sa	19	1	7.04'	—	0
M	20	1	7.04'	—	0
Th	21	1	7.00'	F	Trace
W	22	3	6.94'	F	0.50"
Th	23	3	6.98"	R	0.03"
F	24	2-9	7.02'	R	0.87"
Sa	25	2.4.9	7.00'	F	0.50"
Sa	26	3.9	7.12'	R	0.17"
M	27	2	7.06'	F	0
Th	28	2	7.00	F	0
W	29	1	6.90	F	0
Th	30	2	6.88	F	0
F	31	2	6.86	F	0.02"
TOTAL					2.61"
AVERAGE					


*River Avg = 7.13'*

SUPERVISOR: *J. Ward*

MONTH OF: AUG 2009

WEATHER-RIVER GAUGE-PRECIPITATION

DAY	DATE	WEATHER	RIVER	PRECIPITATION	PHONE: 734-6133
Sa	1	3	6.84'	F 0.69"	
Sa	2	2	6.88'	R 0.15"	
m	3	4	6.90'	R 0.18"	
Th	4	1	6.94'	R 0	1. CLEAR
W	5	1	6.93'	F 0	2. P.CLOUDLY
Th	6	1	6.89'	F 0	3. CLOUDY
F	7	2	6.84'	F 0	4. RAIN
Sa	8	4-8	6.82'	F 2.00"	5. SNOW
Sa	9	6	7.46'	R 0.06"	6. WARM
m	10	3	7.34'	F 0	7. COLD
Th	11	1	7.29'	F 0	8. WIND
W	12	1	7.21'	F 0	9. FOG
Th	13	1	7.11'	F 0	
F	14	1	7.03'	F 0	
Sa	15	2	6.96'	F 0	Humid 89°
Sa	16	2	6.90'	F 0	Humid 89°
m	17	3	6.88'	F 0	Humid 72°
Th	18	3	6.87'	F 0	
W	19	1	6.86'	F 0.17"	Cooler = 49° This am (h) 7am
Th	20	3-8	6.86'	- 0.59"	
F	21	3-8	6.96'	R 0.02	
Sa	22	2	7.02'	R 0.03	
Su	23	3	7.06'	R Trace	
m	24	1-9	7.01'	F 0	
Th	25	1	6.98'	F 0.35"	
W	26	2	6.96'	F 0	
Th	27	2	6.92'	F 0	
F	28	3	6.88'	F 0.41"	
Sa	29	3+4	6.94'	R 0.16"	
Su	30	2	7.02'	R 0	
m	31	1-7	7.02'	+ 0	35° This am
TOTAL					
AVERAGE					



# LAND IRRIGATION SHEET

DATE: September 2009

DAY	DATE	FLOW/TOTALS		B-1 NE CELL			B-2 NW CELL			B-3 SW CELL			B-4 SE CELL			IRRIGATION METER READ
		THOUSAND GALLONS	RAINFALL INCHES	THOUSAND GALLONS	OPERATION TIME/HOUR	INCHES APPLIED	THOUSAND GALLONS	OPERATION TIME/HOURS	INCHES APPLIED	THOUSAND GALLONS	OPERATION TIME/HOURS	INCHES APPLIED	THOUSAND GALLONS	OPERATION TIME/HOURS	INCHES APPLIED	
Tu	1	541	0	541	8	8.0"										692145
W	2	531	0	531	8	7.8"										692676
Th	3	579	0	579	8	8.5"										693255
F	4	1349	0							1349	24	19.9"				694604
Sa	5		0													
Su	6		0													
M	7		0													
Tu	8	1311	0				1311	24	19.3"							695915
W	9	1419	0													
Th	10	1345	0	1345	24	19.8"						1419	24	20.9"		697334
F	11		0													698679
Sa	12		0													
Su	13		0													
M	14	1497	0							1497	24	22.0"				700176
Th	15	1292	0				1292	24	19.0"							701468
W	16	1518	0										1518	24	22.4"	702986
Th	17	1202	0	1202	24	17.7"										704188
F	18		0													
Sa	19		0													
Su	20		0.67"													
M	21	687	0.106"							687	8	10.1"				704875
Th	22		0.50"													
W	23	531	0.03"							531	8	7.8"				705406
Th	24	470	0							470	8	6.9"				705876
F	25	495	0				495	8	7.3"							706371
Sa	26		0.17"													
Su	27		1.20"													
M	28	483	0.28"				483	8	7.1"							706854
Th	29	521	0.01"				521	8	7.7"							707375
W	30	546	0									546	8	8.0"		707921
	31															
TOTAL		16317	2.92"	4198		61.8"	4102		60.4	4534		66.7	3483		57.3"	
AVERAGE																

FORMULA FOR INCHES APPLIED = TOTAL GALLONS APPLIED % 67,881 = INCHES ON CELL  
 EXAMPLE: 580,000 GALLONS PUMPED % 67,881 = 8.5" APPLIED ON CELL.

SUPERVISOR: Jim Wood

MONTH OF: October / 2009

WEATHER-RIVER GAUGE-PRECIPITATION

DAY	DATE	WEATHER	RIVER		PRECIPITATION		PHONE: 734-6133
			GAUGE	TREND			
Th	1	1-7	7.07'	F	0.02"	27° This am - Frost (i)	
F	2	3-4	7.12'	F	0.47"		
Sa	3	3-7	7.16'	R	0.15"		1. CLEAR
Su	4	3-7	7.18'	R	0.02"		2. P.CLOUDLY
Mo	5	3	7.18'	-	0.02"		3. CLOUDY
Tu	6	4-7	7.17'	F	0.56"	Rainfall	4. RAIN
W	7	4-8	7.20'	R	0.05"		5. SNOW
Th	8	1-8	7.32'	R	0.01"		6. WARM
F	9	2	7.38'	R	0.20"	First Day of snow & Flurries (i)	7. COLD
Sa	10	2	0.00	-	0.02"		8. WIND
Su	11	3	7.24'	F	0		9. FOG
M	12	1-7	7.28'	F	0	28° This am / Frost.	
Tu	13	1-7	7.25'	F	0	35° " "	
W	14	1-7	7.22'	F	0	30° This am (i)	
Th	15	3	7.22'	-	0		
F	16	1-7	7.20'	F	0	37° " " (i)	
Sa	17	7	7.19'	F	0		
Su	18	7	7.18'	F	0		
M	19	2-8	7.18'	-	0		
Tu	20	3	7.18'	-	0.05"		
W	21	4	7.19'	R	0.05"		
Th	22	4	7.22'	R	0.37"		
F	23	4-8	7.26'	R	1.08"		
Sa	24	4-8	7.72'	R	0.05"		
Su	25	2	7.84'	R	0.36"		
M	26	4	7.94'	R	0.28"		
Tu	27	3	8.09'	R	0.23"		
W	28	4 mist	8.11'	R	0.01"		
Th	29	3	8.07'	F	0.65"		
F	30	4	8.06'	F	1.10"	Heavy Rain at times! (i)	
Sa	31	3-4, 7-8	9.02'	R	0.05"		
TOTAL					5.60"		
AVERAGE							

*River gauge = 7.44'*

SUPERVISOR: [Signature]

MONTH OF: November 2009

WEATHER-RIVER GAUGE-PRECIPITATION

DAY	DATE	WEATHER	RIVER	PRECIPITATION	PHONE: 734-6133
Su	1	2-8	9.04'	0.03" Rainfall	
m	2	4	9.06'	0.01" "	
Th	3	5-7	8.98'	0	First Day of snow
W	4	2-7	8.76'	0.02" Rainfall	1. CLEAR
Th	5	2-7	8.54'	0	2. P.CLOUDLY
F	6	2	8.42'	0	3. CLOUDY
Sa	7	2	8.36'	0	4. RAIN
Su	8	2	8.32'	0	5. SNOW
m	9	2	8.23'	0.01"	6. WARM.
Th	10	1-7	8.12'	0	7. COLD
W	11	1-7	8.03'	0	8. WIND
Th	12	1-7	7.95'	0	9. FOG
F	13	1-7	7.90'	0	
Sa	14	2	7.86'	0	
Su	15	1	7.82'	0	
m	16	2-7	7.78'	0	
Th	17	1-7	7.73'	0	
W	18	3	7.72'	0.12" Rainfall	
Th	19	4	7.71'	0.19" "	
F	20	4	7.72'	0.02" "	
Sa	21	9	7.70'	0.01" "	
Su	22	3-9	7.66"	0	
m	23	3-9	7.64'	0.01" Rainfall	
Th	24	3	7.62'	0.24" Rainfall	
W	25	4	7.63'	0.23" "	
Th	26	4-5	7.72'	0.26" "	
F	27	3	7.96'	0	
Sa	28	2	8.03'	0	
Su	29	2	8.02'	0	
m.	30	3	8.02	0.20 Rain snow (Trace)	
	31				
TOTAL				1.34" (Trace)	
AVERAGE					

River Avg = 8.07'

SUPERVISOR: *[Signature]*

MONTH OF: December 20 09

WEATHER-RIVER GAUGE-PRECIPITATION

DAY	DATE	WEATHER	RIVER		PRECIPITATION			PHONE: 734-8133
			GAUGE	TREND				
Th	1	3-5	8.00'	F	0.05"	Rain + Snow	W/1X	
W	2	3	7.98'	F	0.01"	Rain + Snow	W/1X	
Th	3	5	7.96'	F	0.06"	5" Wind		1. CLEAR
F	4	3-7	7.92'	F	0	3" Wind		2. P.CLOUDLY
Sa	5	3-7	7.95"	F	0.01"			3. CLOUDY
Sa	6	3-7	7.92'	F	0			4. RAIN
M	7	5-7	7.78'	F	0.20"	2"		5. SNOW
Th	8	2-7	7.75'	F	0.50"	5"	15° Plu. am	6. WARM
W	9	5-8	7.70'	F	0.09"	1"		7. COLD
Th	10	5-8	7.62'	F	0.19"	2"		8. WIND
F	11	5-7-8	7.58'	F	0	0		9. FOG
Sa	12	2-7	7.42'	F	0.03"	Trace Rain + Snow	W/1X	
Sa	13	1-5-6	7.46'	R	0			
M	14	2-7-9	7.64'	R	0.01"	Trace		
Th	15	5	7.68'	R	0.01"	Trace		
W	16	2-7	7.64'	F	0.01	Trace	+12° Plu. am (2)	
Th	17	2-7	7.56'	F	0		2° " "	
F	18	2-7	7.50'	F	0			
Sa	19	3	7.60'	R	0.01"	Trace		
Sa	20	3-5	7.67'	R	0			
M	21	5	7.63'	F	0.07"	1"		
Th	22	1-7	7.66'	R	0	0	11° Plu. am	
W	23	1-7	7.68'	R	0	0	2° " "	
Th	24	3	7.43	F	0.06"	1/2"		
F	25	4	7.62	R	0.70"	1/2"	1/2" Rain F/Plu. S	
Sa	26	4-5	7.92'	R	0.14"	2"	2"	
Sa	27	5	7.94'	R	0.06"			
M	28	2-7	8.00'	R	0			
Th	29	2-7	7.90'	F	0			
W	30	2-7	7.97'	R	0.13"			
Th	31	3	7.85'	F	0	0	W/1X	
TOTAL					2.34"	17 1/2" Snow		
AVERAGE								

River No. 9  
- 7.93

SUPERVISOR [Signature]

New Year

MONTH OF January 2010

WEATHER-RIVER GAUGE-PRECIPITATION

DAY	DATE	WEATHER	RIVER	PRECIPITATION	PHONE: 734-6133
F	1	7	7.94'	R 0.02" 1/2" Trace	
Sa	2	5+7	7.79'	F 0 0	
Su	3	3	7.56'	F 0 0	1. CLEAR
M	4	2	7.46'	F 0 0	2. P.CLOUDLY
Th	5	3+4	7.54'	R Trace "Freezing mist" (9°)	3. CLOUDY
W	6	4+5	7.64'	R 0 " "	4. RAIN
Th	7	3	7.66'	R 0.17" 2 1/2"	5. SNOW
F	8	3	7.68'	R 0 0	6. WARM
Sa	9	2+7	7.66'	F 0 0	7. COLD
Su	10	2	7.64'	F 0.05" 2"	8. WIND
M	11	3-5	7.50'	F 0.09" 2"	9. FOG
Th	12	2-7	7.67'	R 0 9° This am	
W	13	2	7.49'	F 0 0	
Th	14	2-9	7.58'	R 0 0	Fog This am
F	15	2-9	7.66'	R 0 0	
Sa	16	3	7.62'	F 0 0	
Su	17	3+8	7.58'	F 0 0	
M	18	2-9	7.60'	R 0 0	
Th	19	2-7	7.55'	F 0 0	
W	20	2-7	7.53'	F 0 0	
Th	21	2-7	7.60'	R 0 0	
F	22	2-7	7.63'	R 0 0	
Sa	23	2-7	7.52'	F 0.05" Rainfall	
Su	24	3-4	7.52'	0.21" Rain + Snow	MIX = PM
M	25	4+5 max + windy	7.80'	0.03" Rain + Snow	MIX This am 1/2" snowfall
Th	26	4+8	8.05'	0.01" Trace Snow	
W	27	4+8	8.04'	0.02" 1/2" 7° This am	
Th	28	2+7	7.84'	0.01" Trace 3° This am	
F	29	2+7	7.69'	0 0 9° This am	
Sa	30	1+7	7.54'	0.01" 1/2" -8°	
Su	31	3	7.40'	0 0 #18°	
TOTAL				0.67" 8 1/2" total	
AVERAGE					

River Avg = 7.64'

8 1/2" SUPERVISOR: [Signature]

weather river gauge/sp

2010 09:14 2317340176 CITY OF EVART PAGE 02/03

MONTH OF: February 2010

WEATHER-RIVER GAUGE-PRECIPITATION

DAY	DATE	WEATHER	RIVER	PRECIPITATION	PHONE: 734-6133
M	1	2-7	7.75'	R	0
Th	2	5	7.60'	F	0.03"
W	3	2-7	7.52'	F	0.06"
Th	4	2-7	7.77'	R	0.01"
F	5	2	7.50'	F	0.00
Sa	6	7	7.68'	R	0
Su	7	7	7.60'	F	0
M	8	2-7	7.52'	F	0
Th	9	2	7.46'	F	0.14"
W	10	2+5	7.36'	F	Trace
Th	11	2	7.35'	F	Trace
F	12	2	7.31'	F	0.01"
Sa	13	2	7.38'	R	0
Su	14	5	7.31'	F	0.03"
M	15	3-5	7.42"	R	0.08"
Th	16	5	7.32'	F	0.01"
W	17	3	7.33'	R	0
Th	18	2	7.30'	F	0
F	19	1-7	7.37'	R	0
Sa	20	1-6	7.30'	F	0
Su	21	2	7.26'	F	0
M	22	3-5	7.40'	R	0.12"
Th	23	2	7.40'	-	0.13"
W	24	5	7.41'	R	Trace
Th	25	5-8	7.34'	F	Trace
F	26	3-5-8	7.48'	R	0
Sa	27	2	7.27'	F	0.07"
Su	28	3	7.38'	R	0
	29				
	30				
	31				
TOTAL					0.67"
AVERAGE					9 <sup>3</sup> / <sub>4</sub> " snowfall

River #04  
= 7.43'

SUPERVISOR: John Ward



New Year

MONTH OF January 2010

WEATHER-RIVER GAUGE-PRECIPITATION

DAY	DATE	WEATHER	RIVER	PRECIPITATION	PHONE: 734-6133	
F	1	7	7.94'	R 0.02" 1/2"	Trace	
Sa	2	5+7	7.79'	F 0	0	
Su	3	3	7.56'	F 0		
M	4	2	7.46'	F 0		
Th	5	3+4	7.54'	R Trace	"Freezing mist" (9°)	
W	6	4+5	7.64'	R 0	" "	
Th	7	3	7.66'	R 0.17"	2 1/2"	
F	8	3	7.68'	R 0		
Sa	9	2+7	7.66'	F 0	8°	
Su	10	2	7.64'	F 0.05"	2"	
M	11	3-5	7.50'	F 0.09"	2"	
Th	12	2-7	7.67'	R 0	9° This am	
W	13	2	7.49'	F 0		
Th	14	2-9	7.58'	R 0	Fog This am	
F	15	2-9	7.66'	R 0		
Sa	16	3	7.62'	F 0		
Su	17	3+8	7.58'	F 0		
M	18	2-9	7.60'	R 0		
Th	19	2-7	7.55'	F 0		
W	20	2-7	7.53'	F 0		
Th	21	2-7	7.60'	R 0		
F	22	2-7	7.63'	R 0		
Sa	23	2-7	7.52'	F 0.05"	Rainfall	
Su	24	3-4	7.52'	0.21"	Rain + Snow MIX = PM	
M	25	4+5 max + windy	7.80'	0.03"	Rain + Snow mix This am 1/2" snowfall	
Th	26	4+8	8.05'	0.01"	Trace Snow	
W	27	4+8	8.04'	0.02"	1/2" 7° This am	
Th	28	2+7	7.84'	F 0.01"	Trace 3° This am	
F	29	2+7	7.69'	F 0	9° This am	
Sa	30	1+7	7.54'	F 0.01"	1/2" -8°	
Su	31	3	7.40'	F 0	#18°	
TOTAL				0.67"	8 1/2" total	
AVERAGE						

River Avg = 7.64'

8 1/2" SUPERVISOR: [Signature]

weather river gauge/sp

2010 09:14 2317340176 CITY OF EVART PAGE 02/03

MONTH OF February 2010

WEATHER-RIVER GAUGE-PRECIPITATION

DAY	DATE	WEATHER	RIVER	PRECIPITATION	PHONE: 734-6133
M	1	2-7	7.75'	R	0
Tu	2	5	7.60'	F	0.03" 1/5"
W	3	2-7	7.52'	F	0.06" 1"
Th	4	2-7	7.77'	R	0.01" Trace
F	5	2	7.50'	F	0.00
Sa	6	7	7.68'	R	0
Su	7	7	7.60'	F	0
M	8	2-7	7.52'	F	0
Tu	9	2	7.46'	F	0.14" 1/4"
W	10	2+5	7.36'	F	Trace Trace
Th	11	2	7.35'	F	0
F	12	2	7.31'	F	0.01" 1/4"
Sa	13	2	7.38'	R	0 1/8"
Su	14	5	7.31'	F	0.03" Trace
M	15	3-5	7.42"	R	0.08" 1/8"
Tu	16	5	7.32'	F	0.01" Trace
W	17	3	7.33'	R	0
Th	18	2	7.30'	F	0
F	19	1-7	7.37'	R	0
Sa	20	1-6	7.30'	F	0
Su	21	2	7.26'	F	0
M	22	3-5	7.40'	R	0.12" 1"
Tu	23	2	7.40'	-	0.13" 3/4"
W	24	5	7.41'	R	Trace Trace
Th	25	5-8	7.34'	F	0
F	26	3-5-8	7.48'	R	0.07" 1 1/2"
Sa	27	2	7.27'	F	0
Su	28	3	7.38'	R	0
	29				
	30				
	31				
TOTAL					0.67" 9 3/4" snowfall
AVERAGE					

River #04  
= 74310

SUPERVISOR: [Signature]

MONTH OF: March, 2010

WEATHER-RIVER GAUGE-PRECIPITATION

DAY	DATE	WEATHER	RIVER		PRECIPITATION	PHONE: 734-6133
			GAUGE	TREND		
M	1	2	7.42'	R	0	
Tu	2	2	7.37'	F	0	
W	3	1-7	7.32'	F	0	
Th	4	1-7	7.32'	-	0	1. CLEAR
F	5	1	7.32'	-	0	2. P.CLOUDLY
Sa	6	2	7.32'	-	0	3. CLOUDY
Su	7	2	7.34'	-	0	4. RAIN
M	8	1-7	7.38'	R	0	5. SNOW
Tu	9	1-6	7.54'	R	0	6. WARM
W	10	2-7	7.78'	R	0.15	7. COLD
Th	11	3-4	8.26'	R	1.16	8. WIND
F	12	3-9	9.30'	R	0.03"	9. FOG
Sa	13	4	9.74'	R	0.04"	
Su	14	3	9.96"	R	0.001"	
M	15	3	10.02'	R	0	
Tu	16	2	9.97'	F	0	
W	17	2	9.64'	F	0	
Th	18	2	9.36'	F	0	
F	19	2	9.14'	F	0.002'	Trace
Sa	20	5	9.00"	F	0.002'	Trace
Su	21	1-7	8.24'	F	0	
M	22	1-7	8.60'	F	0	
Tu	23	1-7	8.48'	F	0	
W	24	1-7	8.30'	F	0	
Th	25	1-7	8.18'	F	0	
F	26	1-7	8.04'	F	0	
Sa	27	1	7.96'	F	0	
Su	28	2	7.86'	F	0	
M	29	2	7.77'	F	0	
Tu	30	2-1	7.70'	F	0	
W	31	3	7.62'	F	0	
TOTAL					1.38"	
AVERAGE						

weather river gauge/isp

SUPERVISOR: 

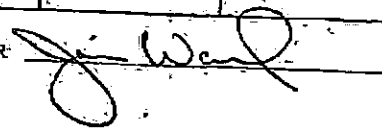
MONTH OF: April 2010

WEATHER-RIVER GAUGE-PRECIPITATION

DAY	DATE	WEATHER			RIVER		PRECIPITATION			PHONE: 734-6133
		POOR	FOU	COI	GAUGE	TREND	IN	SNOW	IN	
T	1	2			7.54'	F	0			
F	2	2-4			7.42'	F	0			
S	3	2-4			7.44'	R	0.40"			
S	4	2-4			7.46'	R	0			
M	5	2-4			7.48'	R	0.16"			1. CLEAR
T	6	2-4			7.52'	R	0.33"			2. P.CLOUDLY
W	7	2-4			7.79'	R	0.56"			3. CLOUDY
T	8	2-4			8.32'	R	0.36"			4. RAIN
F	9	2-5			8.64'	R	0.02"			5. SNOW
S	10	2			8.67'	R	0			6. WARM
S	11	2			8.78'	F	0.03"			7. COLD
M	12	2			8.42'	F	0			8. WIND
T	13	3-4			8.36'	F	0.04"			9. FOG
W	14	2			8.32'	F	0			
T	15	1-6			8.23'	F	0			
F	16	3-7-9			8.12'	F	0.15"			
S	17	3-7-8			8.04"	F	0.01"			
S	18	3			7.90'	F	0"			
M	19	2			7.78'	F	0"			
T	20	2			7.70'	F	0"			
W	21	2			7.62'	F	0"			
T	22	1			7.54'	F	0"			
F	23	2			7.48'	F	0			
S	24	3			7.44'	F	0.45"			
S	25	4			7.47'	F	0.18"			
S	28	1			7.46'	R	0"			
T	27	1-8			7.44'	F	0"			
W	28	1-7			7.40'	F	0"			
T	29	2			7.36'	F				
S	30	2			7.32'	F				
S	31									
TOTAL										
AVERAGE										

weather river gauge.rsp

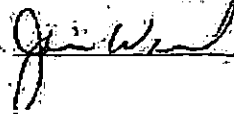
SUPERVISOR:



MONTH OF: May 2010

WEATHER-RIVER GAUGE-PRECIPITATION

DAY	DATE	WEATHER	RIVER	PRECIPITATION	PHONE: 734-6133
			<b>GAUGE TRENDS</b>		
1	3-4		7.34 R	0.25"	
2	3-4		7.36 R	0.30"	
3	3-		7.52 R	0.20"	1. CLEAR
4	3		7.53 R	0.03"	2. P.CLOUDLY
5	3-4		7.50 F	0.05"	3. CLOUDY
6	3-7		7.48 F	0	4. RAIN
7	3-5		7.45 F	0.55"	5. SNOW
8	4		7.54 R	0.02"	6. WARM
9	4-7		7.60 R	0	7. COLD
10	3-7		7.64 R	0	8. WIND
11	3-8		7.66 R	0.45"	9. FOG
12	3-8		7.65 R	0	
13	3-4		7.64 F	0.74"	
14	2		7.94 R	0	
15	2		7.93 F	0	
16	2		7.86 F	0	
17	2		7.70 F	0	
18	2		7.63 F	0	
19	2		7.50 F	0	
20	2		7.40 F	0	
21	3-6		7.30 F	0.36	
22	3-4		7.30 -0-	0	
23	2		7.30	0	
24	2-6		7.27	0	
25	2-6		7.22	0.02	
26	2-6		7.17	0.01	
27	2		7.12	0	
28	1		7.08	0	
29	2		7.06	0	
30	1		7.03	0.02"	
31	3-4		6.99 F	0.07"	
TOTAL					
AVERAGE					

SUPERVISOR: 

MONTH OF: June 2010

WEATHER-RIVER GAUGE-PRECIPITATION

DAY	DATE	WEATHER			RIVER		PRECIPITATION			PHONE: 734-6133
		100'	100'	300'	GAUGE	TREND	IN	SNOWIN	SNOW GR	
1	3				7.60'	R	0.01"			
2	3-4				6.96'	R	0.60"			
3	3-4				7.30'	R	0			1. CLEAR
4	3				7.40'	R	0.06"			2. P.CLOUDLY
5	4/9				7.36'	F	0.85"			3. CLOUDY
6	4				7.62'	R	0.02"			4. RAIN
7	5				7.94'	R	0			5. SNOW
8	5/25				7.88'	R	0.35"			6. WARM
9	5/25				7.86'	R	0.01"			7. COLD
10	6/1				7.93'	R	0			8. WIND
11	6/1				7.88'	R	0.15"			9. FOG
12	6/2				7.81'	F	0			
13	6/3				7.74'	F	0.07"			
14	3				7.66'	F	0.03"			
15	3				7.59'	F	0.66"			
16	3-4/9				7.69'	F	0.03"			
17	1				7.88'	R	0			
18	3-4				7.89'	R	0			
19	6				7.80'	R	0			
20	2				7.70'	F	0			
21	2				7.64'	F	0.15"			
22	3-4				7.62'	F	0.03"			
23	3-4				7.58'	F	0.75"			
24	3				7.56'	F	0			
25	2				7.62'	R	0			
26	2				7.49'	R	0.20"			
27	2				7.42'	R	1.5"			
28	2				7.90'	R	0			
29	2				7.75'	R	0			
30	2				7.61'	R	0			
31										
TOTAL										
AVERAGE										

weather rtrvr gauge/asp

SUPERVISOR: J. Wind

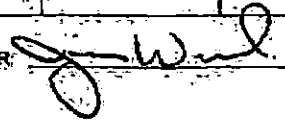
MONTH OF: July 2010

WEATHER-RIVER GAUGE-PRECIPITATION

DAY	DATE	WEATHER			RIVER		PRECIPITATION			PHONE: 734-6133
		1:00	1:00	3:00	GAUGE	TREND	IN	SNOW IN	SNOW WIND	
TH	1	2			7.42	F	0			
TH	2	2			7.39	F	0			
SE	3	1			7.34	F	0			1. CLEAR
SE	4	1			7.30	F	0			2. P.CLOUDLY
SE	5	4			7.26	F	0			3. CLOUDY
TH	6	2			7.20	F	0			4. RAIN
SE	7	2			7.17	F	0.70			5. SNOW
TH	8	3+4			7.22	R	0.25			6. WARM
TH	9	2			7.30	R	0			7. COLD
SE	10	2			7.26	F	0			8. WIND
SE	11	2			7.22	F	0.18"			9. FOG
B	12	2			7.26	R	0.01"			
TH	13	3			7.23	F	0			
U	14	9			7.16	F	0.32"			
TH	15	4			7.14	F	0"			
F	16	2			7.30	R	0"			
SE	17	1			7.18	F	0"			
SE	18	4			7.12	F	0.05"			
B	19	3			7.10	F	0.68"			
TH	20	2			7.28	R	0			
U	21	3-9			7.30	R	0			
TH	22	2-9			7.22	F	1.0"			
TH	23	3-4			7.54	R	0.03"			
SE	24	3-4			8.16	R	0.12"			
SE	25	2			8.22	R	0			
SE	26	2			8.04	F	0			
TH	27	2			7.86	F	0			
U	28	3			7.68	F	0			
SE	29	2			7.52	F	0			
TH	30	2			7.46	F	0			
SE	31	3			7.48	F	10.24"			
TOTAL							3.48"			
AVERAGE										

weather.river.gauge@isp

SUPERVISOR

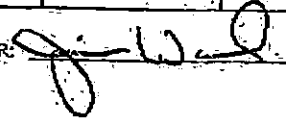


MONTH OF: August 2010

WEATHER-RIVER GAUGE-PRECIPITATION

DAY	DATE	WEATHER			RIVER		PRECIPITATION			PHONE: 734-6133
		PO	PD	OD	GAUGE	TREND	IN	SNOW IN	SNOW GRD	
SU	1	309			7.48	R	0			
M	2	2.9			7.55	R	0			
T	3	2.9			7.48	R	0			
W	4	2.9			7.40	R	0			1. CLEAR
TH	5	2.9			7.35	R	0			2. P. CLOUDLY
F	6	2.2			7.25	R	0			3. CLOUDY
SA	7	3-4			7.28	R	0			4. RAIN
SU	8	3-4			7.26	R	.45			5. SNOW
M	9	3			7.25	R	0			6. WARM
T	10	3-9			7.24	R	0			7. COLD
W	11	3			7.22	R	0.55			8. WIND
TH	12	3-9			7.30	R	0			9. FOG
F	13	3			7.30	F	0.14			
SA	14	4			7.22	F	0			
SU	15	3-9			7.18	F	0			
M	16	2			7.15	R	0			
T	17	2			7.13	R	0			
W	18	2			7.08	R	0			
TH	19	2			7.02	R	1.07			
F	20	4			7.09	R	0.30			
SA	21	2			7.11	R	0.01			
SU	22	3			7.13	R	0			
M	23	3			7.12	R	0			
T	24	3			7.10	R	0.04			
W	25	4			7.03	R	0			
TH	26	4			6.98	R	0			
F	27	2			6.94	F	0			
SA	28	2			6.92	F	0			
SU	29	1			6.90	F	0			
M	30	2			6.87	F	0			
T	31	3			6.85	F	0			
TOTAL										
AVERAGE										

weather river gauge/asp

SUPERVISOR: 



MONTH OF: Sept 2010

WEATHER-RIVER GAUGE-PRECIPITATION

DAY	DATE	WEATHER	RIVER		PRECIPITATION	PHONE: 734-6133
			GAUGE	TREND		
W	1	3	6.82	F	0.02	
Th	2	3	6.82	-	0.01	
F	3	3-4	6.98	R	0.30	1. CLEAR
SA	4	3-4	7.04	R	0.10	2. P.CLOUDLY
SU	5	3-4	7.06	R	0.01	3. CLOUDY
M	6	2	7.04	F	0.15	4. RAIN
T	7	2-6	7.04	-	0.02	5. SNOW
W	8	3	6.98	F	0.00	6. WARM
Th	9	3	6.96	F	0.00	7. COLD
F	10	3	6.90	F	0.55	8. WIND
SA	11	2	6.97	R		9. FOG
SU	12	2	7.02	R	0	
M	13	1	7.00	F	0	
T	14	2	6.98	F	0.01	
W	15	2-2	6.92	F	0.88	
Th	16	3-4	7.00	R	0.33	
F	17	3	7.16	R	0	
SA	18	3	7.17	R	0.03	
SU	19	3	7.13	R	0	
M	20	2	7.09	F	0	
T	21	3-4	7.08	F	0.95	
W	22	3	7.26	R	0.01	
Th	23	3-9	7.19	F	0	
F	24	3-8	7.10	F	0.09	
SA	25	3-8	7.06	F	0.04	
SU	26	2	7.04	F	0	
M	27	2	7.04	-	0.01	
T	28	3-4	7.10	R	0	
W	29	2-9	7.07	F		
Th	30					
F	31					
TOTAL						
AVERAGE						


MONTH OF: OCT 2010

WEATHER-RIVER GAUGE-PRECIPITATION

DAY	DATE	WEATHER	RIVER		PRECIPITATION		PHONE: 734-6133
			GAUGE	TREND			
F	1	2	7.05	—	0.46		
SA	2	2	7.09	R	0		
SU	3	2	7.12	R	0		
M	4	2-9	7.13	R	0		1. CLEAR
T	5	7	7.11	F	0		2. P' CLOUDLY
W	6	2	7.10	F	0		3. CLOUDY
Th	7	2	7.08	F	0		4. RAIN
F	8	2	7.06	F	0		5. SNOW
SA	9	2	7.05	F	0		6. WARM
SU	10	2	7.04	F	0		7. COLD
M	11	3-4	7.04	—	0.03		8. WIND
T	12	2	7.03	F	0.03		9. FOG
W	13	3-4	7.03	F	0		
Th	14	2	7.02	F	0.01		
F	15	2-4	7.01	F	0		
SA	16	7-9	7.01	—	0		
SU	17	1	7.01	—	0		
M	18	3	7.01	—	0		
T	19	3	7.00	F	0		
W	20	2	7.00	—	0.26"		
Th	21	3	7.04	R	0.03"		
F	22	3	7.04	—	0		
SA	23	2	7.04	—	0.60"		
SU	24	2	7.10	R	0.18"		
M	25	3	7.23	R	0		
T	26	8	7.26	R	0.24"		
W	27	3-8	7.31	R	0.03"		
Th	28	3-8	7.30	F	0		
F	29	3	7.28	F	0		
SA	30	2	7.24	F	0		
SU	31	2	7.20	F	0		
TOTAL					1.91"		
AVERAGE							

weather\_river\_gauge.asp

SUPERVISOR:



MONTH OF: NOV 2010

WEATHER-RIVER GAUGE-PRECIPITATION

PHONE: 734-8133

DAY	DATE	WEATHER		RIVER		PRECIPITATION		PHONE: 734-8133
				GAUGE	TREND			
M	1	2	7	7.20	-	0		
T	2	2		7.19	F	0		
W	3	2		7.18	F	0		
Th	4	3		7.18	F	0.08"		1. CLEAR
F	5	3-5		7.16	F	0		2. P.CLOUDLY
SA	6	5-15		7.16	-	0.05		3. CLOUDY
Su	7	2		7.16	-	0		4. RAIN
M	8	2	7	7.16	-	0		5. SNOW
T	9	2-5	7	7.13	F	0		6. WARM
W	10	2	7	7.13	-			7. COLD
Th	11	2	7	7.12	F			8. WIND
F	12	3		7.12	-	0		9. FOG
SA	13	2		7.12	-	0.02		
Su	14	3-4		7.12	-	0.04		
M	15	2		7.12	-	0		
T	16	2-9		7.13	R	0.02		
W	17	3-4		7.14	R	0		
Th	18	3-5		7.14	-	0		
F	19	3-7		7.14	-	0		
SA	20	2-7		7.14	-	0		
Su	21	3-7		7.11	F	0.03"		
M	22	3-4		7.12	R	0.23		
T	23	3-4		7.20	R	0		
W	24	3		7.24	R	0.20"		
Th	25	4-9		7.26	R	0.02"		
F	26	5-7-8		7.26	-	-		
SA	27	2		7.24	F	-		
Su	28	2		7.22	F	0		
M	29	3		7.18	F	0.73		
T	30	3-4		7.26	R	0.23		
W	31							
TOTAL								
AVERAGE								

weather river gauge/isp

SUPERVISOR: *[Signature]*


MONTH OF: Dec 2010

WEATHER-RIVER GAUGE-PRECIPITATION

DAY	DATE	WEATHER			RIVER		PRECIPITATION		PHONE: 734-6133
					GAUGE	TREND			
W	1	3	5		7.50	R	0.04		
Th	2	3	5		7.59	R	0.03		
F	3	3			7.53	F	0	1. CLEAR	
SA	4	3			7.50	F	0	2. P: CLOUDLY	
SU	5	2			7.44	F	0	3. CLOUDY	
M	6	3	7		7.35	F	0.02	4. RAIN	
T	7	3	7	5	7.22	F	0	5. SNOW	
W	8	3	7	5	7.14	F	0	6. WARM	
Th	9	3	7	5	7.11	F	0.09	7. COLD	
F	10	3	7	5	7.09	F	0	8. WIND	
SA	11	3			7.19	R	0.57	9. FOG	
SU	12	3	6		7.22	R	0.01	6" inch	
M	13	3	7	8	6.82	F	0		
T	14	3	7	8	6.83	R	0		
W	15	3	7		6.84	R	0		
Th	16	3	7		7.20	R	0		
F	17	3			7.09	R	0	4 made table	
SA	18	5			7.27	R	0		
SU	19	5			7.26	R	0		
M	20	4	7		7.27	R	0		
T	21	3			7.22	F	0.09		
W	22	5			7.17	F	0		
Th	23	3			7.16	F	0		
F	24	3			7.12	F	0		
SA	25	3			7.14	R	0		
SU	26	3			7.10	F	0		
M	27	3	7		7.31	R	0		
T	28	3	7	5	7.16	F	0		
W	29	3			7.13	F	0		
Th	30	3			7.10	F	0.03		
F	31	4			7.11	R			
TOTAL									
AVERAGE									

weather river gauge/lsp

SUPERVISOR:

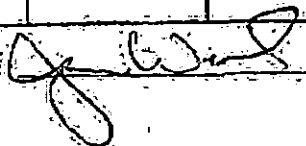


MONTH OF Jan 2010

WEATHER-RIVER GAUGE-PRECIPITATION

DAY	DATE	WEATHER			RIVER		PRECIPITATION		PHONE: 734-6133
					GAUGE	TREND			
SAT	1	3			7.54	R	0.10		
SUN	2				7.72	R	0		
MON	3	3			7.70	F	0.15	1. CLEAR	
Tue	4	3	5	3	7.64	F	0	2. P. CLOUDLY	
Wed	5	3	5	7	7.79	R	0.05	3. CLOUDY	
Thurs	6	3	5	7	7.38	F	0.01	4. RAIN	
Fri	7	3		7	7.48	R	0	5. SNOW	
SAT	8	3			7.42	F	0	6. WARM	
SUN	9	3			7.26	F	0	7. COLD	
MON	10	3-7			7.29	R	0	8. WIND	
Tue	11	3-5			7.26	F	0.06	9. FOG	
Wed	12	7			7.26	-	0		
Thurs	13	7			7.23	F	0.05		
Fri	14	5			7.21	F	0.19		
SAT	15	5			7.18	F	0.02		
SUN	16	3			7.24	R	0		
MON	17	3	7		7.32	R	0.56		
Tue	18	3	5	7	7.08	F		TRACE	
Wed	19	3	7		7.10	R		TRACE	
Thurs	20	3	7		7.19	R			
Fri	21						0.07		
SAT	22	3-7			7.23	R	0.02		
SUN	23	3			7.38	R	0.01	-21F	
MON	24	3	5		7.40	R		TRACE	
Tue	25	3			7.14	F	0		
Wed	26	3			7.13	F	0		
Thurs	27	3			7.14	R	0		
Fri	28	3	5		7.12	F	0.03	trace	
SAT	29	3			7.12	-	0.24		
SUN	30	3			7.12	-	0		
MON	31	3			7.10	F	0.02		
TOTAL									
AVERAGE									

weather river gauge/isp


SUPERVISOR: 

MONTH OF: Feb 2011

WEATHER-RIVER GAUGE-PRECIPITATION

DAY	DATE	WEATHER			RIVER		PRECIPITATION			PHONE: 734-6133
					GAUGE	TREND				
T	1	3	5	7	7.22	R				
W	2	3	5	7	7.25	RSR	0.07			
Th	3	3		7	7.40	R	0			1. CLEAR
F	4	3			7.37	F	0			2. P. CLOUDLY
SA	5	2			7.34	F	0			3. CLOUDY
Sa	6	3/4			7.12	F	0			4. RAIN
M	7	3	7		7.23	R	0			5. SNOW
T	8	3			7.40	R	0	TRUCK		6. WARM
W	9	3	7		7.64	R	0			7. COLD
Th	10	4	7		7.18	F	0			8. WIND
F	11	3	7		7.18	F	0.20			9. FOG
SA	12	2			7.14	F	0.03			
Sa	13	2			7.12	F	0			
SA	14	2			7.15	R	0			
T	15	3	7		7.64	R	0.02			
W	16	3	4		7.17	R	0.02			
Th	17	3			7.28	R	0.03			
F	18	3	8		7.62	R	0			
SA	19	3			6.20	R	0			
Sa	20	3			8.34	R	0.41			
M	21	3	5	7	7.96	F	0			
T	22	3		7	8.08	R	0			
W	23	3		7	8.00	F	0.01	TRUCK		
Th	24	3			7.76	F	0			
F	25	3			7.74	F	0.03			
SA	26	3			7.74	F	0.11			
Sa	27	3			7.56	F	0			
MA	28	3			7.52	F	0			
	29									
	30									
	31									
TOTAL							0.93			
AVERAGE										

weather\_river\_gauge.jsp

SUPERVISOR: 


MONTH OF: MAR 2011

WEATHER-RIVER GAUGE-PRECIPITATION

DAY	DATE	WEATHER		RIVER		PRECIPITATION		PHONE: 734-6133
				GAUGE	TREND			
T	1	2		7.86	R			
W	2	2		7.60	F			
Th	3	2		7.53	F			1. CLEAR
F	4	3	4	7.42	F	0.54		2. P.CLOUDLY
SA	5	4/5		7.45	R			3. CLOUDY
SU	6	2		7.68	R			4. RAIN
M	7	2	7	7.72	R			5. SNOW
T	8	2		7.68	F			6. WARM
W	9	3	5	7.40	F	0.38		7. COLD
Th	10	2		7.42	R			8. WIND
F	11	2		7.44	R			9. FOG
SA	12	3		7.51	R	0.03		
SU	13	5		7.50	F	0		
M	14	2		7.60	R	0		
T	15	2		7.42	F	0.01		
W	16	2	4	7.50	R	0		
Th	17	3		7.80	R	0.01		
F	18	2		8.70	R	0		
SA	19	2		9.24	R	0		
SU	20	3		9.35	R	0.40		
M	21	3	4	9.42	R	0.03		
T	22	3		9.20	R	0.99		
W	23	3	5	9.20	R	0.03		
Th	24	2	7	8.84	R	0		
F	25	2	7	8.64	R	0		
SA	26	2		8.66	R	0		
SU	27	2		8.54	F	0		
M	28	2		8.36	F	0		
T	29	2		8.28	F	0		
W	30	2		8.23	F	0		
Th	31	2		8.20	F	0		
TOTAL								
AVERAGE								

weather river gauge.rsp

SUPERVISOR:



MONTH OF: APR 2011

WEATHER-RIVER GAUGE-PRECIPITATION

DAY	DATE	WEATHER		RIVER		PRECIPITATION		PHONE: 734-8133
				GAUGE	TREND			
F	1	2		9.23	R	0		
SA	2	3		9.37	R	0		
SU	3	3		9.47	R	1.57"		1. CLEAR
M	4	3	H	9.08	R	0.01		2. P.CLOUDLY
T	5	2-4-5-8		9.94	R	0.01		3. CLOUDY
W	6	2		9.99	R	0		4. RAIN
Th	7	9		9.88	F	0		5. SNOW
F	8	2		9.60	F	0		6. WARM
SA	9	2		9.37	F	0.01"		7. COLD
SU	10	4		9.29	F	0		8. WIND
M	11	8		9.29	—	0		9. FOG
T	12	2		9.34	R	0		
W	13	2		9.34	—	0		
Th	14	2		9.31	F	0		
F	15	2		9.27	F	0.37"		
SA	16	4		9.26	F	0.22"		
SU	17	4-5		9.35	R	0.01"		
M	18	0		9.26	F	0		
T	19	3		9.20	F	1.30"		
W	20	3	H S	9.58	R	0		
Th	21	3		9.64	R	0		
F	22	3		9.70	R	0.21		
SA	23	4		9.78	R	0		
SU	24	3		9.84	R	0		
M	25	4	H	9.66	F	0.50"		
T	26	4	H	9.68	R	0.94"		
W	27	4	H	10.56	R	1.77"		
Th	28	4		11.82	R	0.10"	High Limit Alarm	
F	29	4		12.59	R	0	"	"
SA	30	2		12.82	R	0	"	"
SU	31	2		12.66	R			
TOTAL								
AVERAGE								

weather river gauges.sp

SUPERVISOR:

*Jim Wain*



MONTH OF: MAY 2011

WEATHER-RIVER GAUGE-PRECIPITATION

DAY	DATE	WEATHER	RIVER		PRECIPITATION		PHONE: 734-0133
			GAUGE	TREND			
SUN	1	3	12.66'	F	0		
MON	2	2	12.04'	F	0		
TUE	3	2	11.26'	F	0		1. CLEAR
WED	4	2	10.58'	F	0		2. P.CLOUDLY
THU	5	2	10.18'	F	0		3. CLOUDY
FRI	6	2	9.78'	F	0.15"		4. RAIN
SAT	7	2	9.56'	F	0		5. SNOW
SUN	8	2	9.32'	F	0		6. WARM
MON	9	2	9.10'	F	0		7. COLD
TUE	10	2	8.86'	F	0		8. WIND
WED	11	3	8.71"	F	0.50"		9. FOG
THU	12	3	8.80"	R	0.06"		
FRI	13	3	8.96"	R	0		
SAT	14	3	9.44'	R	0.24"		
SUN	15	4	8.75'	-	0		
MON	16	2	8.80'	F	0		
TUE	17	2-4	8.63'	R	0.05"		
WED	18	3	8.57-8.78'	F	0		
THU	19	2	8.44'	F	0.01"		
FRI	20	3	8.42'	F	0		
SAT	21	1	8.35'	F	0.03"		
SUN	22	3	8.26'	F	0.26"		
MON	23	3	8.20'	F	0.16"		
TUE	24	2	8.21'	R	0		
WED	25	2	8.20'	F	0.31"		
THU	26	3	8.18'	F	0		
FRI	27	2	8.12'	F	0.02"		
SAT	28	4	8.06'	F	0.01"		
SUN	29	3-7	7.93'	F	0.01"		
MON	30	2	7.98'	F	0"		
TUE	31	2	7.90'	F	0"		
TOTAL					1.81		
AVERAGE							

weather.river.gaugeslep

SUPERVISOR: *J. Wolf*

MONTH OF June 2011

WEATHER-RIVER GAUGE-PRECIPITATION

DAY	DATE	WEATHER	RIVER		PRECIPITATION		PHONE: 734-8133
			GAUGE	TREND	INCHES	NO.	
W	1	3-3	7.86'	S	0		
F	2	3-3	7.79	S	0		
SA	3	3-3	7.70'	S	0		
SA	4	3-3	7.66'	S	0		1. CLEAR
SA	5	3-3	7.64'	S	0		2. P.CLOUDLY
SA	6	3-3	7.62'	S	0		3. CLOUDY
T	7	3-4	7.60'	S	0		4. RAIN
W	8	3-4	7.57	S	1.17"		5. SNOW
F	9	3-4	7.75	R	0		6. WARM
SA	10	3-4	7.98	R	0.39"		7. COLD
SA	11	3	8.04	R	0.07"		8. WIND
SA	12	3	7.94"	F	0		9. FOG
SA	13	3	7.78	F	0		
T	14	3-4	7.66	F	0		
W	15	3-4	7.58	F	1.03		
F	16	3-4	7.74	R	0.03		
SA	17	3-4	7.76	R	0		
SA	18	3-4	7.76'	R	0		
SA	19	3-4	7.64'	R	0		
SA	20	3-4	7.56	R	0.07		
T	21	3-4	7.52	R	1.41"		
W	22	3-4	7.78	R	0.88		
F	23	3-4	8.26'	R	0.60		
SA	24	3-4	8.49'	R	0.01"		
SA	25	2	8.50'	R	0		
SA	26	2	8.30'	F	0		
F	27	1	8.04'	F	0.14		
W	28	1	7.99'	F	0		
W	29	1	7.81'	F	0		
F	30	1	7.76'	F	0		
	31						
TOTAL					5.73		
AVERAGE							

weather rlvor gauge/lep

SUPERVISOR:

*J. Ward*

MONTH OF: JULY 2011

WEATHER-RIVER GAUGE-PRECIPITATION

DAY	DATE	WEATHER	RIVER		PRECIPITATION		PHONE: 734-6133
			GAUGE	COND.			
1	3-4		7.68'	F	0.01"		
2	3		7.64'	F	0.05"		
3	3		7.58'	F	0		
4	1		7.50'	F	0		1. CLEAR
5	1		7.45'	F	0		2. P. CLOUDY
6	1		7.38'	F	0		3. CLOUDY
7	2		7.39'	R	0		4. RAIN
8	1		7.42'	R	0		5. SNOW
9	1		7.36'	F	0		6. WARM
10	4		7.27'	F	0		7. COLD
11	3		7.24'	F	0		8. WIND
12	0		7.20'	F	0.25		9. FOG
13	3		7.16'	F	0.01		
14	3		7.12'	F	0		
15	3		7.12'	F	0		
16	2		7.08'	F	0		
17	1		7.06'	F	0		
18	3-4		7.10	R	0.20		
19	3		7.14	R	0.28		
20	3		7.18	R	0.01		
21	3		7.16	R	0		
22	3		7.08	R	0		
23	3		7.05'	R	0.01"		
24	3		7.01'	R	0		
25	3		6.99'	R	0.03"		
26	3		6.98	R	0		
27	2		6.96	R	0		
28	3		6.95	R	0.02		
29	2		6.96	R	0.01		
30	2		7.01'	R	0		
31	2		6.97'	F	0		
TOTAL					0.98		
AVERAGE							

weather river gauge@isp.

SUPERVISOR:




MONTH OF: Aug 2011

WEATHER RIVER GAUGE PRECIPITATION

DAY	DATE	WEATHER	RIVER		PRECIPITATION		PHONE: 734-8133
			GAUGE	STATION			
WA	1	2					
T	2	3	6.94'	F	0		
W	3	3	6.90'	F	1.33"		
TH	4	2	6.93'	R	0		
F	5		6.98'	R	0		1. CLEAR
SA	6		7.00'	R	0		2. P.CLOUDLY
SU	7		7.02'	R	0.05"		3. CLOUDY
M	8		6.96'	F	0"		4. RAIN
T	9		6.92'	F	0.31"		5. SNOW
W	10		7.00'	R	0.35"		6. WARM
TH	11		7.02'	R	0"		7. COLD
F	12		6.98'	F	0		8. WIND
SA	13		6.92'	F	0.44"		9. FOG
SU	14		6.99'	F	0.43"		
MON	15		7.06'	F	0		
TUE	16		7.09'	F	0		
WED	17		7.02'	F	0		
THU	18		6.96'	F	0		
FRI	19		6.94'	F	0		
SAT	20		6.87'	F	0		
SUN	21		6.84'	F	0.08"		
MON	22		6.83'	F	0		
TUE	23		6.80'	F	0		
WED	24		6.79'	F	0.39"		
THU	25		6.81'	F	0.01"		
FRI	26		6.84'	R	0"		
SAT	27		6.83'	R	0"		
SUN	28		6.92'	F	0"		
MON	29		6.90'	F	0"		
TUE	30		6.76'	F	0"		
WED	31	4	6.75'	F	0"		
			6.74'	F	2.05"		
TOTAL			3.44				
AVERAGE			0.11				

weather river gauge/lep

SUPERVISOR




MONTH OF: SEP 2011

WEATHER-RIVER GAUGE-PRECIPITATION

DAY	DATE	WEATHER	RIVER		PRECIPITATION		PHONE: 734-6183
			GAUGE	TREND			
SA	1		6.74		0.14		
SA	2		6.74		0.01"		
SA	3		6.74		0.67"		
SA	4		6.78	R	0		1. CLEAR
TH	5		6.76	F	0		2. P.CLOUDLY
TH	6		6.75	F	0		3. CLOUDY
FR	7		6.75	F	0		4. RAIN
FR	8		6.71	F	0		5. SNOW
SA	9		6.68	F	0		6. WARM
SA	10		6.68	F	0		7. GOLD
SA	11		6.68	F	0		8. WIND
TH	12		6.66	F	0		9. FOG
TH	13		6.66	F	0		
FR	14		6.62	F	0		
FR	15		6.62	F	0		
SA	16		6.62	F	0		
SA	17		6.62	F	0		
SA	18		6.62	F	0		
SA	19		6.62	F	0.48		
TH	20		6.66	R	0.40		
TH	21		6.80	R	0		
TH	22		6.76	F	0.09		
FR	23		6.74	F	0.65"		
SA	24		6.71	F	0.00		
SA	25		6.69	F	0.02"		
SA	26		6.74	R	0.75"		
TH	27	3-4	6.82	R	0.40"		
TH	28	3-4	6.83	R	0.05"		
TH	29	3-4	6.84	R	0.04"		
FR	30	4-8	6.90	R	0.36"		
SA	31				0		
TOTAL					3.46		
AVERAGE							

weather river gauge/isp


SUPERVISOR:



MONTH OF: OCT 2011 WEATHER-RIVER GAUGE-PRECIPITATION

DAY	DATE	WEATHER			RIVER		PRECIPITATION		PHONE: 734-6133
		COOL	WINDY	WET	GAUGE	TREND	SIN	SNOW	
SAT	1	3			6.92	R	0.08		
SUN	2	3+7			6.92	-	0		
RI	3	2			6.89	F	0		1. CLEAR
TU	4	2			6.86	F	0		2. P.CLOUDLY
W	5	2			6.84	F	0		3. CLOUDY
TH	6	2			6.82	F	0		4. RAIN
F	7	2			6.78	F	0		5. SNOW
SAT	8	2			6.78	-	0		6. WARM
SUN	9	2			6.76	F	0		7. COLD
M	10	2			6.73	F	0		8. WIND
TU	11	2			6.72	F	0		9. FOG
W	12	2			6.70	F	0		
TH	13	3			6.71	R	0.58		
F	14	4			6.71	R	0.23		
SA	15	4			6.84	R	0.06		
SIL	16	4			6.86	R	0.15		
M	17	3			6.86	-	0		
TU	18	3			6.84	F	0.02		
W	19	3			6.82	F	0.99		
TH	20	4			7.06	R	0.21		
F	21	3			7.28	R	0		
SA	22	3			7.35	R	0		
SIL	23	3			7.32	F	0.32		
M	24	3			7.26	F	0		
TU	25	3			7.21	F	0.51		
W	26	3+4			7.39	R	0.02		
TH	27	3			7.49	R	0		
F	28	3			7.54	R	0.06		
SA	29	4			7.49	F	0		
SIL	30	3+9			7.42	F	0.06		
M	31	3			7.36	F	0		
TOTAL							3.26		
AVERAGE									

weather\_river\_gauge/lep

SUPERVISOR: 


MONTH OF: NOV 2011

WEATHER RIVER GAUGE PRECIPITATION

DAY	DATE	WEATHER	RIVER		PRECIPITATION		PHONE: 734-6133
			GAUGE	TREND			
	1	2	7.34	F	0		
	2	3	7.30	F	0.10		
	3	3	7.24	F	0		1. CLEAR
	4	2	7.23	F	0		2. P.CLOUDLY
SA	5	2	7.23	—	0		3. CLOUDY
SA	6	2	7.20	F	0		4. RAIN
M	7	2	7.18	F	0.01		5. SNOW
T	8	2	7.20	R	1.31		6. WARM
W	9	2	7.51	R	0.53		7. COLD
TH	10	2	8.00	R	0.03		8. WIND
F	11	2	8.10	R	0		9. FOG
SA	12	2	8.08	F	0		
SA	13	2	7.94	F	0.10		
M	14	2	7.94	F	0.01		
T	15	2	7.90	F	0		
W	16	2	7.85	F	0		
TH	17	2	7.78	F	0.01		
F	18	2	7.74	F	0		
SA	19	3	7.72	F	0.02		
SA	20	2	7.70	F	0		
M	21	2	7.64	F	0		
T	22	3	7.60	F	0		
W	23	1	7.57	F	0		
TH	24	2	7.54	F	0		
F	25	2	7.54	—	0		
SA	26	2	7.55	R	0.73		
SA	27	4	7.64	R	0		
M	28	3	7.78	R	0		
T	29	3	7.78	—	0		
W	30	1	7.70	F	0		
TH	31						
TOTAL					2.85		
AVERAGE							

weather river gauge/esp

SUPERVISOR:




MONTH OF: Dec, 2011

WEATHER-RIVER GAUGE-PRECIPITATION

DAY	DATE	WEATHER	RIVER		PRECIPITATION		PHONE: 734-8133
			GAUGE	TREND	NO.	TREND	
KS	1	3	7.68	F	0.09		
KS	2	3	7.61	F	0		
SA	3	3	7.59	F	0.23		1. CLEAR
SA	4	4	7.62	R	0		2. P.CLOUDLY
KS	5	3	7.66	R	0		3. CLOUDY
KS	6	3	7.72	R	0		4. RAIN
KS	7	3	7.66	F	0		5. SNOW
KS	8	2	7.62	F	0		6. WARM
SA	9	1	7.56	F	0		7. COLD
SA	10	1/47	7.46	F	0		8. WIND
SA	11	1	7.24	F	0		9. FOG
M	12	1	7.46	R	0.01		
T	13	3	7.46	-	0.03		
KS	14	4	7.56	R	0.42		
KS	15	4	7.64	R	0		
KS	16	3	7.72	R	0		
SA	17	3	7.78	R	0.04		
SA	18	5	7.72	F	0		
KS	19	3	7.66	F	0		
T	20	3	7.62	F	0		
KS	21	3	7.58	F	0	Dai226	
KS	22	3	7.54	F	0.03		
KS	23	3	7.50	F	0		
SA	24	3/49	7.48	F	0		
KS	25	3	7.46	F	0		
KS	26	3	7.46	F	0.07		
T	27	3	7.46	F	0		
KS	28	3	7.44	F	0		
KS	29	3	7.24	F	0.03		
KS	30	3	7.45	R	0.18		
SA	31	3	7.32	F	0		
TOTAL					0.99		
AVERAGE							

weather river gauge/isp

SUPERVISOR:





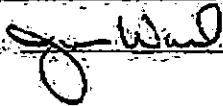
MONTH OF: Jan 2012

WEATHER-RIVER GAUGE-PRECIPITATION

DAY	DATE	WEATHER	RIVER		PRECIPITATION	PHONE: 734-8133
			GAUGE	TREND		
SU	1	2.55	7.44	R	0.23	
M	2	5	7.56	R	0	
T	3	3	7.38	F	0	1. CLEAR
W	4	3	7.24	F	0	2. P.CLOUDLY
TH	5	3	7.20	F	0	3. CLOUDY
F	6	2.66	7.45	R	0	4. RAIN
SA	7	2	7.46	R	0	5. SNOW
SU	8	2	7.57	R	0	6. WARM
M	9	2	7.52	F	0	7. COLD
T	10	1	7.48	F	0	8. WIND
W	11	1	7.44	F	0.01	9. FOG
TH	12	4.3	7.49	-	0.50	
F	13	3.5	7.46	R	0.01	
SA	14	3.45	7.37	F	0.01	
SU	15	3.5	7.20	F	0	
M	16	2	7.18	F	0.03	
T	17	3.45	7.32	R	0.16	
W	18	3.5	7.30	F	0.08	
TH	19	5.8	7.32	R	0	
F	20	3	7.14	F	0.05	
SA	21	3.5	7.11	F	0	
SU	22	3	7.14	R	0.71	
M	23	4	7.50	R	0.11	
T	24	3	7.84	R	0	
W	25	3	7.92	R	0	
TH	26	3	7.96	R	0	
F	27	3	8.07	R	0.06	
SA	28	3	8.02	F	0.04	
SU	29	3	7.95	F	0	
M	30	5	7.92	F	0	
T	31	2	7.70	F	0.07	
TOTAL					2.07	
AVERAGE						

weather\_river\_gauge/sp

SUPERVISOR:



MONTH OF: Feb 2012

WEATHER-RIVER GAUGE-PRECIPITATION

DAY	DATE	WEATHER	RIVER		PRECIPITATION		PHONE: 734-6133
			GAUGE	TREND	SNOW		
TH	1		8.02	F	0		
TH	2		8.12	F	0		
TH	3		8.12	F	0		1. CLEAR
TH	4		8.08	F	0		2. P.CLOUDLY
TH	5		7.96	F	0		3. CLOUDY
TH	6		7.96	F	0		4. RAIN
TH	7		7.83	F	0		5. SNOW
TH	8		7.74	F	0		6. WARM
TH	9		7.60	F	0		7. COLD
SA	10		7.72	R	0.04		8. WIND
SA	11		7.47	F	0		9. FOG
SA	12		7.42	F	0		
TH	13		7.43	R	0.04		
TH	14		7.46	R	0.02		
TH	15		7.54	R	0.39		
TH	16		7.56	F	0		
TH	17		7.48	F	0.06		
SA	18		7.50	R	0		
SA	19		7.47	F	0		
TH	20		7.48	F	0		
TH	21		7.47	F	0.02		
TH	22		7.46	F	0		
TH	23		6.46	F	0.32		
TH	24		7.43	F	0.03		
SA	25		7.44	R	0		
SA	26		7.42	F	0		
M	27		7.40	F	0		
W	28		7.38	F	0.40		
W	29	415	7.42	R	0		
	30						
	31						
TOTAL					1.32		
AVERAGE							

weather, river gauge/isp

SUPERVISOR: J. Ward

MONTH OF: Mar 2012

WEATHER-RIVER GAUGE-PRECIPITATION

DAY	DATE	WEATHER	RIVER	PRECIPITATION	PHONE: 734-8123
			GAUGE	TREND	
1	3		7.96	R	0.12
2	3		7.50	R	0.90
3	5		7.60	R	0.05
4	5		7.60	-	0
5	5		7.48	F	0
6	2		7.56	R	0
7	3		7.01	R	0.46
8	3		9.20	R	0.04
9	3		9.56	R	0
10	3		10.08	R	0
11	2		10.04	F	0
12	4		9.82	F	0.76
13	2		10.24	R	0
14	1		10.44	R	0
15	1		10.67	R	0
16	1		10.93	R	0
17	2		10.82	F	0
18	2		10.74	F	0
19	2		10.46	F	0
20	2		10.18	F	0
21	2		9.87	F	0
22	3		9.66	F	0.50
23	4		9.66	F	0.72
24	4		10.00	R	0
25	4		9.80	F	0
26	4		9.60	F	0
27	3		9.31	F	0
28	3		9.02	F	0
29	3		8.81	F	0
30	3		8.66	F	0
31	3		8.58	F	0
TOTAL					
AVERAGE					

- 1. CLEAR
- 2. P. CLOUDLY
- 3. CLOUDY
- 4. RAIN
- 5. SNOW
- 6. WARM
- 7. COLD
- 8. WIND
- 9. FOG

weather river gauge/sp

SUPERVISOR: 

MONTH OF: April 2012

WEATHER RIVER GAUGE PRECIPITATION

DAY	DATE	WEATHER	RIVER		PRECIPITATION			PHONE: 734-6133
			GAUGE	TREND	IN	SNOW IN	SNOW GRD	
1		3	8.54	F				
2			8.41	F	0			
3		2	8.32	F	0			1. CLEAR
4		1	8.24	F	0			2. P.CLOUDLY
5		1	8.15	F	0			3. CLOUDY
6		1	8.08	F	0			4. RAIN
7		1	8.04	F	0.05			5. SNOW
8		4	8.00	F	0			6. WARM
9		2	7.96	F	0.01			7. COLD
10		5	7.90	F	0			8. WIND
11		2	7.84	F	0			9. FOG
12		2	7.78	F	0			
13		1	7.76	F	0			
14		3	7.71	F	0.06			
15		4	7.66	F	0.63			
16		3:4	7.84	R	0.02			
17		1	7.82	F	0.01			
18		2	7.74	F	0			
19		1	7.67	F	0.39			
20		3:4	7.94	R	0.03			
21		2	8.38	R	0			
22		2	8.54	F	0			
23		1:8	8.40	F	0			
24		1:8	8.26	F	0			
25		2	8.13	F	0.06			
26		3:4	8.08	F	0.01			
27		1	8.04					
28								
29								
30								
31								
TOTAL								
AVERAGE								

MONTH OF: May 20 12

WEATHER-RIVER GAUGE-PRECIPITATION

DAY	DATE	WEATHER		RIVER		PRECIPITATION		PHONE: 734-6133
				GAUGE	TREND	IN	SNOW IN	
Tues	1					0		
Weds	2	3:4		7.64	R	1.08		
Thurs	3	3:4		8.09	R	1.80		1. CLEAR
FRI	4	2		10.26	R	0		2. P. CLOUDY
SAT	5	3		10.53	R	0		3. CLOUDY
Sun	6	3		10.88	R F	0.02		4. RAIN
Mon	7	3		10.54	F	0.03		5. SNOW
Tues	8	2		10.20	F	0.01		6. WARM
Weds	9	2		9.82	F	0		7. COLD
Thurs	10	1		9.42	F	0		8. WIND
FRI	11	1		9.10	F	0		9. FOG
SAT	12	1		8.90	F	0		
Sun	13	1		8.70	F	0		
Mon	14	1		8.49	F	0		
Tues	15	1		8.32	F	0.02		
Weds	16	1		8.16	F	0		
Thurs	17	1		8.04	F	0		
FRI	18	1	1	7.94	F	0		
SAT	19	1		7.86	F	0		
Sun	20	1		7.75	F	0.24		
Mon	21	2	2	7.64	F	0		
Tues	22	1	1	7.54	F	0		
Weds	23	1	1	7.46	F	0		
Thurs	24	1		7.41	F	0		
FRI	25	2	1	7.34	F	0.01		
SAT	26	3		7.30	R	0.72		
Sun	27	4		7.58	R	0.80		
Mon	28	2		8.07	F	0.12		
Tues	29	1		7.86	F	0.01		
Weds	30	3	2	7.73	F	0		
	31	3	3	7.66	R	0.41		
TOTAL								
AVERAGE								

Weather river gauge/lsp-

SUPERVISOR: \_\_\_\_\_

MONTH OF: June 20 12

WEATHER-RIVER GAUGE-PRECIPITATION

DAY	DATE	WEATHER		RIVER		PRECIPITATION			PHONE: 734-6133
				GAUGE	TREND	IN	SNOW IN	SNOW GRD.	
FRI	1	3	3	7.68	R	0.1074			
SAT	2	3	1	8.22	R	0.04			
Sun	3	1		8.26	L	0			1. CLEAR
Mon	4	1	1	8.28	F	0.01			2. P.CLOUDLY
Tues	5	2	3	8.16	F	0			3. CLOUDY
Weds	6	1	1	8.06	F	0			4. RAIN
Thurs	7	1	2	8.744	F	0.02			5. SNOW
FRI	8	2	2:4	7.916	F	0			6. WARM
SAT	9	2	1	7.94	F	0			7. COLD
Sun	10	1		7.89	F	0			8. WIND
Mon	11	2	2:8	7.80	F	0			9. FOG
Tues	12	1	1:8	7.68	F	0			
Weds	13	1	1:8	7.59	F	0			
Thurs	14	1	1:6.8	7.52	F	0			
FRI	15	1	1.6	7.44	F	0			
SAT	16	1		7.40	F	0.13"			
Sun	17	3		7.34	F	0.65			
Mon	18	3.4	3.4	7.34	R	0.11			
Tues	19	1.6	1.6	7.36	F	0			
Weds	20	1.6	1.6	7.28	F	0.27			
Thurs	21	3.4	3.4	7.33	F	0.09			
FRI	22	1.6	2	7.19	F	0			
SAT	23	1		7.18	F	0			
Sun	24	3		7.15	F	0.02			
Mon	25	1	1.8	7.13	F	0			
Tues	26	1	1	7.12	—	0			
Weds	27	1	1.8	7.12	F	0			
Thurs	28	1.8	1.8	7.10	F	0			
FRI	29	1		7.04	F	0			
SAT	30	1		7.02	F	0			
Sun	31								
TOTAL									
AVERAGE									

weather river gauge/isp

SUPERVISOR: Buck Vallad

MONTH OF: July 2012

WEATHER-RIVER GAUGE-PRECIPITATION

DAY	DATE	WEATHER			RIVER		PRECIPITATION: Total			PHONE: 734-8133
		9:00	12:00	3:00	GAUGE	TREND	IN	SNOW IN	SNOW-DR	
1	2				7.00	F	0			
2	1,6,8	1,6,8			6.98	R	0.21			
3	3,4	3			7.00	-	0			1. CLEAR
4	1,6				7.06	R	0.36		9.78"	2. P.CLOUDLY
5	3				7.08	F	0			3. CLOUDY
6	1				7.00	F	0		10.30"	4. RAIN
7	1				6.94	F	0		10.32"	5. SNOW
8	1				6.90	F	0		10.32"	6. WARM
9	1				6.84	F	0		10.32"	7. COLD
10	1				6.82	F	0		10.32"	8. WIND
11	1				6.79	F	0		10.32"	9. FOG
12	1	1,6,8			6.76	F	0		10.32"	
13	1,6	1,6			6.75	F	0		10.32"	
14	2				6.73	F	0.12		10.36"	
15	1				6.84	R	0		10.36"	
16	1				6.97	F	0		10.36"	
17	1	1,6,8			6.86	F	0.26		10.36"	
18	2,4	2,6			6.83	F	0.31		10.41"	
19	2				6.82	-	0		10.55	
20	3				6.82	F	0		10.75	
21	1				6.78	F	0		10.75	
22	1				6.76	F	0		10.75"	
23	2,6	2,6			6.74	F	0		10.75"	
24	1	1,6,8			6.72	F	0.03		10.75"	
25	2				6.68	R	0.92		10.75"	
26	3,4	2,6			7.10	R	0.02		11.21"	
27	3				7.42	-	0.31		11.23"	
28	1				7.42	R	0		11.32"	
29	1				7.60	F	0		11.32"	
30	1	1,6			7.55	F	0.05		11.32"	
31	1,6	1,6			7.31	F	0		11.32"	
TOTAL										
AVERAGE										

weather river gauge/isp

SUPERVISOR: \_\_\_\_\_

MONTH OF: Aug 2012

WEATHER-RIVER GAUGE-PRECIPITATION

DAY	DATE	WEATHER		RIVER		PRECIPITATION			PHONE: 734-6133
				GAUGE	TREND	IN	SNOW IN	SNOW GRD	
Weds	1	1	1,6	7.20	F	0.16		11.32"	
Thurs	2	3,4	3	7.16	F	0.01		11.41"	
FRI	3	2	1,6	7.13	F	0		11.41"	1. CLEAR
Sat	4	2		7.08	F	0.01		11.41"	2. P.CLOUDLY
Sun	5	1		7.06	F	0		11.41"	3. CLOUDY
Mon	6	1	1,8	7.01	F	0		11.41"	4. RAIN
Tues	7	1	2,8	6.98	F	0		11.41"	5. SNOW
Weds	8	1		6.93	F	0.26		11.41"	6. WARM
Thurs	9	3,4	3,4	6.91	R	0.84		11.52"	7. COLD
FRI	10	3,4	3,4	7.00	R	0.27		11.86"	8. WIND
Sat	11	2		7.12	-0-	0		11.94"	9. FOG
Sun	12	2		7.12	F	0.03		11.94"	
Mon	13	3,4	3	7.08	F	0.01		11.94"	
Tues	14	3	2	7.04	F	0.32		11.94"	
Weds	15	1	1	6.99	F	0.17		12.06"	
Thurs	16	1	3,4	6.96	-	0.04		12.09"	
FRI	17	1	1	6.96	F	0		12.09"	
Sat	18	1		6.94	F	0		12.09"	
Sun	19	3		6.92	R	0.26		12.09"	
Mon	20	1	1	6.94	F	0		12.39"	
Tues	21	1	1,8	6.90	F	0		12.39"	
Weds	22	1	1	6.88	F	0		12.39"	
Thurs	23	1	1	6.87	F	0		12.39"	
FRI	24	1	1	6.82	F	0		12.39"	
Sat	25	1		6.80	F	0		12.39"	
Sun	26	2		6.78	F	0.10		12.39"	
Mon	27	1	1,8	6.80	F	0		12.39"	
Tues	28	1	1,8	6.76	-	0		12.39"	
Weds	29	2	1	6.76	F	0		12.31"	
Thurs	30	1	1,8	6.72	R	0		12.46"	
FRI	31	1	1,8	6.73	R	0		12.46"	
TOTAL									
AVERAGE									

weather river gauge/lsp

SUPERVISOR: \_\_\_\_\_



MICHIGAN STATE UNIVERSITY

Weather Station Network home

Enviro-weather

MSU Agricultural Weather Office

Michigan State Climatologist's Office

MSU Department of Geography

Project GREEN

MICHIGAN STATE UNIVERSITY EXTENSION

maes Research

# Enviro-weather

formerly Michigan Automated Weather Network (MAWN)

STATION: mcbain  
 STATION ID: mcb  
 LOCATION: Autumn Vista Dairy  
 CITY: McBain  
 LATITUDE: 44.1861 deg.  
 LONGITUDE: -85.1251 deg.  
 ELEVATION: 359.66 m  
 LOGGER PROGRAM: bbaq-mcb  
 DATE/TIME: 2017-04-19/07:20:25

DAILY WEATHER DATA - SUMMARY:

DATE	ATMP_MAX	ATMP_MIN	PCPN	SOILO_MAX	SOILO_MIN	SRAD
09/01/2012	83.0	45.3	----	64.6	59.6	488.6
09/02/2012	80.7	47.7	----	64.6	60.1	498.6
09/03/2012	88.5	47.4	----	65.0	59.4	452.4
09/04/2012	87.7	62.5	0.20	66.9	63.9	379.8
09/05/2012	85.4	58.9	----	67.2	64.5	360.7
09/06/2012	81.2	50.1	----	65.5	61.8	349.6
09/07/2012	64.4	49.1	0.18	62.4	60.1	86.8
09/08/2012	64.1	44.8	0.07	60.4	57.5	294.1
09/09/2012	70.5	41.2	----	58.9	55.7	419.4
09/10/2012	76.2	37.7	----	58.9	53.1	442.6
09/11/2012	79.6	45.4	----	60.4	54.6	452.6
09/12/2012	85.1	51.5	----	62.6	57.4	411.5
09/13/2012	71.5	50.6	0.08	60.8	58.3	224.9
09/14/2012	69.1	41.2	0.01	58.3	55.0	399.2
09/15/2012	73.8	36.3	----	57.5	51.7	447.9
09/16/2012	76.8	41.1	----	58.3	52.9	709.5
09/17/2012	74.4	40.7	0.20	59.6	52.9	251.9
09/18/2012	57.3	37.0	0.07	58.4	51.8	274.0
09/19/2012	60.4	31.9	0.05	52.8	49.3	227.0
09/20/2012	64.2	42.3	0.09	55.2	51.5	370.1
09/21/2012	61.5	36.7	0.03	53.6	50.4	179.7
09/22/2012	55.1	40.0	0.28	53.0	50.4	277.7
09/23/2012	51.7	33.5	0.07	50.4	48.4	281.2
09/24/2012	60.6	31.2	----	51.5	45.9	375.0
09/25/2012	74.0	42.3	----	57.6	49.5	391.9
09/26/2012	66.3	36.5	----	55.1	51.1	359.3
09/27/2012	67.3	37.3	----	54.2	49.9	369.2
09/28/2012	68.7	34.0	----	53.8	48.8	385.6
09/29/2012	69.9	38.1	----	54.3	49.8	397.9
09/30/2012	68.1	35.2	----	53.8	49.0	397.2

Variable Ids:  
 ATMP\_MAX: Max Air Temperature [1.5m] (F)  
 ATMP\_MIN: Min Air Temperature [1.5m] (F)  
 PCPN: Precipitation (in)  
 SOILO\_MAX: Max Soil Temperature [5cm] (F)  
 SOILO\_MIN: Min Soil Temperature [5cm] (F)  
 SRAD: Total Solar Flux (ly)

Data provided by the Michigan Automated Weather Network (MAWN) and Enviro-weather Program.

Please direct bug reports, comments, and suggestions to the following email address: [agwxinfo@www.agweather.geo.msu.edu](mailto:agwxinfo@www.agweather.geo.msu.edu)

MONTH OF October 2012

WEATHER-RIVER GAUGE-PRECIPITATION

DAY	DATE	WEATHER		RIVER		PRECIPITATION		Total	PHONE: 734-8133
		COND	TEMP	GAUGE	INCHES	PRECIP	INCHES		
Mon	1	1.0	1.0	6.65	F	0		12.86"	
Tues	2	1	1	6.64	R	0.12		12.86"	
Wed	3	3.4	3	6.65	R	0.25		12.87"	1. CLEAR
Thurs	4	3.4	3	6.67	R	0.04		12.92"	2. P.CLOUDLY
Fri	5	1.78	1.78	6.68	-	0		12.92"	3. CLOUDY
Sat	6	1.8		6.68	-	0.06		12.92"	4. RAIN
Sun	7	4		6.69	R	0.02		12.92"	5. SNOW
Mon	8	1.7.8	1.78	6.69	-	0		12.92"	6. WARM
Tues	9	2.7.8	2.78	6.69	R	0.26		12.92"	7. COLD
Wed	10	2.7.0	2.78	6.73	R	0.03		12.98"	8. WIND
Thurs	11	3.4.8	3.4.8	6.74	R	0.11		12.98"	9. FOG
Fri	12	1.7	1.7	6.75	R	0.17		12.98"	
Sat	13	3.4.7		6.76	R	1.28		13.03"	
Sun	14	3.4.7		7.01	R	0.60		13.73"	
Mon	15	3.4.7	3.4.7	7.33	R	0.01		13.74"	
Tues	16	1	1	7.41	F	0.03		13.74"	
Wed	17	1.6	1.6	7.37	-	0.46		13.74"	
Thurs	18	3.4		7.35	-	0.10		13.74"	
Fri	19	3.4	3	7.35	R	0.03		13.75"	
Sat	20	2		7.37	R	0.02		13.75"	
Sun	21	5.87		7.39	F	0.01		13.75"	
Mon	22	2	2	7.37	F	0.08		13.75"	
Tues	23	3.4	3	7.39	R	0.10		13.75"	
Wed	24	3		7.39	R	0.20		13.75"	
Thurs	25		1.8	7.41	R	0.44		13.75"	
Fri	26	1.7.8		7.45	-	0		13.75"	
Sat	27	1.7		7.45	-	0		13.75"	
Sun	28	2.7		7.45	F	0.01		13.75"	
Mon	29	3.7.8		7.39	F	0.06		13.75"	
Tues	30	3.4.5.7.8		7.35	R	0.03		13.75"	
Wed	31	3.7.8	3.7.8	7.36	F	0.03		13.75"	
TOTAL									
AVERAGE									

MONTH OF: November 20 1972

WEATHER-RIVER GAUGE-PRECIPITATION

DAY	DATE	WEATHER	RIVER	PRECIPITATION	PHONE: 734-6133
			GAUGE		
1	11.7.8	17.8	7.35'	0	13.75"
2	3.3.8		7.35'	0.04	13.75"
3	3.5.7		7.33	0	13.75"
4	2		7.31	0.01	13.75"
5	3.7.8	3.7.8	7.27	0	13.75"
6	3.7.8	3.7.8	7.24	0	13.75"
7	1		7.27	0	13.75"
8	3.7	3.7	7.25	0	13.75"
9	3.7	3.7	7.27	0.02	13.75"
10	4		7.26	0.01	13.75"
11	2		7.29	0.27	13.75"
12	3.5.8	3.5.8	7.29	0.01	13.75"
13	1.7.8	1.7	7.29	0	13.75"
14	2.7	2.7	7.26	0	13.75"
15	3		7.24	0	13.75"
16	2.7	2.7	7.25	0	13.75"
17	3.9		7.25	0	13.75"
18	2		7.23	0.01	13.75"
19	3.7	3.7	7.22	0.03	13.75"
20	3.4.7	3.4.7	7.22	0.01	13.75"
21	3.9	3.9	7.21	0	13.75"
22				0	
23	8.1		7.21	0	13.75"
24	5.8.3.7		7.21	0	13.75"
25	3.5.7.8		7.19	0.06	13.75"
26	3.5.7.8	3.5.7.8	7.17	0	13.75"
27	1.7.8	1.7.8	7.15	0	13.75"
28	3.7	3.7	7.17	0	13.75"
29	2.7	2.7	7.15	0	13.75"
30	3.7.8	3.5.7.8	7.16	0	13.75"
31					
TOTAL					
AVERAGE					

- 1. CLEAR
- 2. P. CLOUDY
- 3. CLOUDY
- 4. RAIN
- 5. SNOW
- 6. WARM
- 7. COLD
- 8. WIND
- 9. FOG

weather river gauge/isp

SUPERVISOR: \_\_\_\_\_

MONTH OF: December 2012

WEATHER-RIVER GAUGE-PRECIPITATION

DAY	DATE	WEATHER	RIVER		PRECIPITATION		PHONE: 734-6133
			GAUGE	NO			
1	3,7,9		7.17	R	0.63		13.75"
2	3,9		7.39	R	0.36		13.76"
3	3,9,1	3,7,9	7.59	R	0.49		13.78"
4	3		7.90	R	0	0	13.78"
5	1,7	1,7	7.83	-	0	0	13.78"
6	3,7	3,7	7.83	F	0	0	13.78"
7	3,7	3,7	7.75	F	0	0	13.78"
8	3,5,7		7.71	F	0	0	13.78"
9	3,5,7		7.68	F	0.30	3.3" *	13.78"
10	3,7	3,7	7.65	F	0.01		13.78"
11	2,5,7	3,5,7	7.57	F	0.06	0.66" *	13.78"
12	1,7	1,7	7.54	F	0	0"	13.78"
13	1,7,8	1,7,8	7.51	F	0	0"	13.78"
14	3,7,9	1,7	7.45	F	0	0"	13.78"
15	3		7.45	R	0.53		13.78"
16	4		7.55	R	0.02		13.78"
17	2,7	2,7	7.77	R	0.01		13.78"
18	2,5,7	1,7	7.85	F	0	0"	13.78"
19	2,7	2,7	7.82	F	0.88		13.78"
20	3,5,7	3,5,7	7.81	R	1.03	11.33" *	13.78"
21	3,5,7,8	3,5,7,8	8.07	-	0	0" *	13.78"
22	3,7		8.09	F	0	0"	13.78"
23	2,7		7.93	F	0	0"	13.78"
24	3,7,8	3,7,8	7.77	F	0.01		13.78"
25	1,7	1,7	7.71	F	0	0	13.78"
26	2,7	2,7	7.61	R	0	0	13.78"
27							
28	2						
29	2		7.73	F	0.13		13.78"
30	3		7.69	F	0	0	13.78"
31	3,7,8	3,7,8	7.51	F	0	0	13.78"
TOTAL						15.29"	
AVERAGE							

weather river gauge/isp

SUPERVISOR: Buck Vallas

MONTH OF: Jan 20 13

WEATHER-RIVER GAUGE-PRECIPITATION

DAY	DATE	WEATHER		RIVER		PRECIPITATION Total			PHONE: 734-6133
				GAUGE	TREND	IN	SNOW IN	<del>IN</del>	
Tues	1								
Wed	2			7.44	F	0.03	0.33"	13.78"	
Thurs	3	3.578	3.578	7.33	R	0		13.78"	1. CLEAR
FRI	4	2.78	2.78	7.37	F	0		13.78"	2. P. CLOUDY
SAT	5	3.42		7.32	F	0.13"	1.43"	13.78"	3. CLOUDY
SUN	6	4.65		7.31	R	0.02		13.78"	4. RAIN
Mon	7	1.78		7.43	F	0		13.78"	5. SNOW
Tues	8	3.7	3.7	7.40	R	0		13.78"	6. WARM
Wed	9	1.78	1.78	7.51	F	0		13.78"	7. COLD
Thurs	10	1.7	1.7	7.43	R	0.88		13.78"	8. WIND
FRI	11	3.4.6	3.4.6	7.59	R	0		13.78"	9. FOG
SAT	12	3		8.05'	R	0.15"		13.78"	
Sun	13	4		8.34'	R	0.03	0.33"	13.78"	
Mon	14	2.578	2.578	8.67"	F	0		13.78"	
Tues	15	1.78	1.78	8.39'	F	0		13.78"	
Wed	16	2		8.25'	F	0.03	0.33"	13.78"	
Thurs	17	3.5.7	3.5.7	8.16	F	0.01	0.11"	13.78"	
FRI	18	3.7.8	3.5.7.8	8.01	F	0		13.78"	
SAT	19	3.6		7.89	R	0.09"		13.78"	
Sun	20	3.4.7		8.09'	F	0.03	0.33"	13.78"	
Mon	21	3.5.7.8	3.5.7.8	7.81'	F	0.01	0.11"	13.78"	
Tues	22	3.5.7.8	3.5.7.8	7.35	F	0.01	0.11"	13.78"	
Wed	23	2.5.7.8	2.5.7.8	7.13	R	0.03	0.33"	13.78"	
Thurs	24	1.7.8	1.7.8	7.37	R	0.10	1.10"	13.78"	
FRI	25	3.5.7.8	3.5.7.8	7.41	F	0.025"	0.55"	13.78"	
SAT	26	5		7.29"	R	0		13.78"	
Sun	27	3.8		7.57'	F	0.53	5.83"	13.78"	
Mon	28	3.5	3.4.5	7.50	R	0.69		13.78"	
Tues	29	3.4.6	3.4.6.9	7.65	R	1.63		13.78"	
Wed	30	3.4.6	3.4.6	9.39'	R	0.02'		13.78"	
Thurs	31	3.5		9.27'	R	0.05	0.55	13.78"	
TOTAL									
AVERAGE									

MONTH OF: February 20-13

WEATHER-RIVER-GUAGE-PRECIPITATION

DAY	DATE	WEATHER		RIVER		PRECIPITATION			PHONE: 734-6133
				GAUGE	TREND	IN	SNOW IN	SNOW-GRD	
FRI	1	3,5,7,8	3,5,7,8	9.42	F	0.03	0.33"	13.78"	
Sat	2	5		9.37	R	0		13.78"	
Sun	3	5		9.47	F	0.04	0.44"	13.78"	1. CLEAR
Mon	4	1,7	1,7	8.71	R	0		13.78"	2. P.CLOUDLY
Tues	5	3,5,7,8		8.97	F	0		13.78"	3. CLOUDY
Wed	6	1		8.67	F	0.20	2.20"	13.78"	4. RAIN
Thur	7	3,5,7	3,5,7	8.29	F	0.65	7.15"	13.78"	5. SNOW
Fri	8	8,7		8.17	R	0		13.78"	6. WARM
Sat	9	3,7		8.25	F	0		13.78"	7. COLD
Sun	10	3,7	3,4,7	8.09	F	0.37		13.78"	8. WIND
Mon	11	3,5,7,8		7.85	—	0.04	0.44"	13.78"	9. FOG
Tues	12	3,7,8		7.85	R	0		13.78"	
Wed	13	3,7,8		7.87	F	0		13.78"	
Thur	14	3,5,7		7.85	R	0.15	1.65"	13.78"	
Fri	15	3,5,7,8		7.90	F	0.01	0.11"	13.78"	
Sat	16	3,5,7		7.82	R	0		13.78"	
Sun	17	1,7		8.16	F	0		13.78"	
Mon	18	2,7,4		8.62	F	0.13		13.78"	
Tue	19	2,4,5,8		7.80	R	0.24	2.64"	13.78"	
Wed	20	3,5,7,8		7.82	—	0		13.78"	
Thur	21	2,7,8		7.82	R	0.13	1.43"	13.78"	
Fri	22	3,5,7,8		7.96	F	0.04	0.44"	13.78"	
Sat	23	5		7.77	F	0.03	0.33"	13.78"	
Sun	24	5		7.76	R	0.01	0.11"	13.78"	
Mon	25	3,7		7.84	R	0		13.78"	
Tue	26	3,7,8		7.94	F	0.13	1.43"	13.78"	
Wed	27	3,5,7,8		7.71	R	0.01	0.11"	13.78"	
Thur	28	3,7		7.74	R			13.78"	
	29								
	30								
	31								
TOTAL									
AVERAGE									

weather river gauge/lsp

SUPERVISOR: \_\_\_\_\_

MONTH OF: March 2013

WEATHER-RIVER GAUGE-PRECIPITATION

DAY	DATE	WEATHER			RIVER		PRECIPITATION			PHONE: 734-6133
		5:00	1:00	3:00	GAUGE	TREND	IN	SNOW IN	Total	
FRI	1	2.7			7.82	R	0		13.78	
Sat	2	5.6			7.92	R	0.01	0.11"	13.78	
Sun	3	2			7.96	F	0		13.78	1. CLEAR
Mon	4	2.7			7.58	R	0		13.78	2. P.CLOUDLY
Tue	5	1.7.8			7.86	F	0		13.78	3. CLOUDY
Wed	6	0			7.61	R	0.01		13.78	4. RAIN
Thur	7	2			7.67	R	0		13.78	5. SNOW
FRI	8	1			7.91	F	0		13.78	6. WARM
SAT	9	3			7.70	R	0.05		13.78	7. COLD
Sun	10	4			7.72	R	0.52		13.78	8. WIND
Mon	11	4.3.9			8.40	R	0.01	0.11"	13.78	9. FOG
Tues	12	3.5.7			9.04	R	0.01	0.11"	13.78	
Wed	13	2.5.7.8			9.14	F	0		13.78"	
Thur	14	1.7			8.84	R	0		13.78"	
FRI	15	3.5.7			8.87	R	0.07	0.77"	13.78"	
SAT	16	3.5.7			8.96	F	0		13.78"	
Sun	17	2.5.7			8.87	F	0.07	0.77"	13.78"	
Mon	18	3.5.7			8.70	F	0.11		13.78"	
Tue	19	5			8.56	F	0		13.78"	
Wed	20	4.5			8.37	F	0.01		13.78"	
Thur	21	2			8.26	F	0		13.78"	
FRI	22	2			8.24	F	0		13.78"	
Sat	23	2.7			8.16	F	0		13.78"	
Sun	24	3.7			8.07	F	0		13.78"	
Mon	25	3.7.8			7.98	F	0		13.78"	
Tue	26	2.7.8			7.94	R	0		13.78	
Wed	27	2.6.8			8.00	R	0		13.78"	
Thur	28	1.6			8.16	R	0		13.78"	
FRI	29	1.6.8			8.51	R	0		13.78"	
SAT	30	2			8.78	R	0		13.78"	
Sun	31	3.7.8			9.01	R	0		13.78"	
TOTAL										
AVERAGE										

weather river gauge/asp

SUPERVISOR: \_\_\_\_\_

MONTH OF: April 2013

WEATHER-RIVER GAUGE-PRECIPITATION

DAY	DATE	WEATHER	RIVER		PRECIPITATION Total			PHONE: 734-6133
			GAUGE	TREND	IN	SNOW IN	SNOW GRD	
Mon	1	3, 7, 8	9.29	-	0.01	0.11"	13.78"	
Tue	2	2, 7, 8	9.29	F	0		13.78"	
Wed	3	2, 7, 8	9.28	F	0		13.78"	
Thur	4	1, 6, 8	9.22	F	0		13.78"	1. CLEAR
Fri	5	1, 6, 8	9.20	F	0		13.78"	2. P.CLOUDLY
Sat	6	3	9.16	F	0.04		13.78"	3. CLOUDY
Sun	7	4	9.11	F	0.68		13.78"	4. RAIN
Mon	8	3, 4, 6	9.10	R	0.50		13.78"	5. SNOW
Tue	9	3, 4, 6	9.43	R	1.36		13.78"	6. WARM
Wed	10	3, 4, 6	10.34	R	0.38		13.79"	7. COLD
Thur	11	3, 4, 5, 7, 8	10.91	R	0.75		13.80"	8. WIND
Fri	12	3, 5, 7, 8	11.44	R	0.33		13.81"	9. FOG
Sat	13	3, 5, 7, 8	11.76	R	0		13.81"	
Sun	14	2	11.59	F	0.02		13.81"	
Mon	15	3, 4, 6, 8	11.60	F	0.43		13.81"	
Tue	16	1, 6, 8	11.55	F	0		13.81"	
Wed	17	2, 6, 8	11.34	R	1.19		13.81"	
Thur	18	3, 4, 6	11.53	R	0.34		13.81"	
Fri	19	3, 7, 8	12.26	R	0		13.82"	
Sat	20	3, 5, 7, 8	12.47	F	0		13.90"	
Sun	21	1	12.44	F	0		13.90"	
Mon	22	1, 6	11.96	F	0		13.90"	
Tue	23	1	11.38	F	0.41		13.90"	
Wed	24	4, 5	11.20	F	0.13		13.90"	
Thur	25	3, 4	10.80	F	0		13.90"	
Fri	26	2, 6	10.56	F	0		13.90"	
Sat	27	1, 6	10.38	F	0		13.90"	
Sun	28	1, 6	10.16	F	0		13.90"	
Mon	29	1, 6	9.86	R	0.84		13.90"	
Tue	30	3, 4, 6	9.92	F	0		13.90"	
Wed	31	3, 4, 6					13.90"	
TOTAL								
AVERAGE								

weather river gauge/isp

SUPERVISOR: \_\_\_\_\_



MONTH OF: May, 2013

**WEATHER-RIVER GAUGE-PRECIPITATION**

DAY	DATE	WEATHER	RIVER		PRECIPITATION			PHONE: 734-6133
			GAUGE	TREND	IN	SNOW IN	Total SNOW GRD	
Wed	1	1,6	9.90	F	0		13.90"	
Thur	2	2	9.82	F	0		13.90"	
FRI	3	1,6	9.53	F	0		13.90"	
Sat	4	1,6,8	9.36	F	0		13.90"	1. CLEAR
Sun	5	2	9.20	F	0		13.90"	2. P.CLOUDLY
Mon	6	1,6	9.00	F	0		13.90"	3. CLOUDY
Tue	7	1,6	8.82	F	0		13.90"	4. RAIN
Wed	8	1	8.73	F	0		13.90"	5. SNOW
Thur	9	1,6	8.58	R	0.66		13.96"	6. WARM
FRI	10	3,4,6	8.62	R	0.26		13.90"	7. COLD
SAT	11	3,4,7	8.88	R	0.11		13.91"	8. WIND
Sun	12	4,5	9.00	F	0.02		13.91"	9. FOG
Mon	13	2	8.95	F	0.01		13.91"	
Tue	14	3	8.86	F	0.01		13.91"	
Wed	15	1	8.78	F	0		13.91"	
Thur	16	1	8.68	F	0		13.91"	
FRI	17	4	8.59	F	0.08		13.91"	
Sat	18	4	8.54	F	0		13.91"	
Sun	19	1	8.46	F	0		13.91"	
Mon	20	1	8.39	R	0.60		13.91"	
Tue	21	3,4,6	8.44	R	0.68		13.91"	
Wed	22	3,4,6	8.46	R	0.86		13.91"	
Thur	23	4	9.26	R	0.07		13.92"	
FRI	24	1,6	9.48	R	0		13.93"	
Sat	25	2	9.54	F	0		13.93"	
Sun	26	1	9.46	F	0.53		13.93"	
Mon	27						13.93"	
Tues	28	3,4	8.86	R	0.65		13.93"	
Weds	29	2	9.16	F	0.07		13.93"	
Thur	30	2,6	9.00	R	0.61		13.93"	
FRI	31	2,6	9.39	F	0.03		13.96"	
TOTAL								
AVERAGE								

MONTH OF: June 2013

WEATHER-RIVER GAUGE-PRECIPITATION

DAY	DATE	WEATHER	RIVER		PRECIPITATION		Total	PHONE: 734-6133
			GAUGE	TREND	IN	SNOW IN		
Sat	1	2	9.22'	F	0.04		13.96"	
Sun	2	4	9.18'	F	0		13.96"	
Mon	3	2	8.89'	F	0		13.96"	1. CLEAR.
Tue	4	2	8.64'	F	0		13.96"	2. P: CLOUDLY
Wed	5	2, 6	8.50'	F	0.03		13.96"	3. CLOUDY
Thur	6	2, 6	8.37'	F	0		14.02"	4. RAIN
Fri	7	1, 6	8.24'	F	0		14.02"	5. SNOW
Sat	8	1, 6	8.16'	F	0		14.02"	6. WARM
Sun	9	2	8.06'	F	0		14.02"	7. COLD.
Mon	10	3, 6	7.96	F	0		14.02"	8. WIND
Tue	11	2, 6	7.90	F	0		14.02"	9. FOG
Wed	12	2, 6	7.85	F	0.15		14.02"	
Thur	13	1, 6	7.84	F	0		14.02"	
Fri	14	1, 6	7.82	F	0		14.02"	
Sat	15	2, 6	7.76	-	0.45		14.02"	
Sun	16	3	7.76'	R	0.03		14.33"	
Mon	17	2, 6	7.79	F	0		14.33"	
Tue	18	1, 6	7.72	F	0		14.33"	
Wed	19	1, 6	7.66	F	0		14.33"	
Thur	20	2, 6	7.62	F	0		14.33"	
Fri	21	1, 6	7.59	F	0		14.33"	
Sat	22	3, 6	7.56	F	0		14.33"	
Sun	23	2	7.54	F	0		14.33"	
Mon	24	1, 6	7.52	F	0.08		14.33"	
Tue	25	3, 4, 6	7.50	F	0.01		14.33"	
Wed	26	2, 6	7.48	F	0.21		14.33"	
Thur	27	2, 6	7.44	R	0.53		14.65"	
Fri	28	2, 6	7.66	R	0.47		15.04"	
Sat	29	3, 6	7.76	R	0.10		15.28"	
Sun	30	2	7.86	F	0		15.28"	
Mon	31							
TOTAL								
AVERAGE								

MONTH OF: July 2013

WEATHER-RIVER GAUGE-PRECIPITATION

PHONE: 734-6133

DAY	DATE	WEATHER		RIVER		PRECIPITATION			Total	PHONE: 734-6133
				GAUGE	TREND	IN	SNOW IN	SNOW EQD		
									15.28"	
1	2,6			7.69	F	0			15.28"	
2	3,4			7.58	F	0.27			15.33"	1: CLEAR
3	3,4,6	2,6		7.51	F	0.27			15.54"	2: P.CLOUDLY
4	2,6			7.50	R	0			15.54"	3: CLOUDY
5	2,6	2,6		7.51	F	0			15.54"	4: RAIN
6	9			7.44	F	0			15.54"	5: SNOW
7	2			7.38	F	0.26			15.54"	6: WARM
8	3,4,6			7.34	R	0.06			15.63"	7: COLD
9	2,6			7.38	-	0.65			15.63"	8: WIND
10	2,6,8			7.38	F	0			15.63"	9: FOG
11	2			7.34	F	0			15.63"	
12	1			7.26	F	0			15.63"	
13	1,6,9	1,6		7.24	F	0			15.63"	
14	1			7.21	F	0			15.63"	
15	2			7.20	F	0			15.63"	
16	2,6,8	2,6,8		7.08	F	0			15.63"	
17	1,6,8	1,6,8		6.96	F	0			15.63"	
18	1,6,8	1,6,8		6.82	F	0			15.63"	
19	1,6,8	3,6,8		6.80	R	0.10			0.01"	
20	2,6,8			6.92	F	0			0.01"	
21	1			6.89	F	0			0.01"	
22	2,6,8	2,6,8		6.87	R	0.50			0.02"	
23	2			6.89	-	0			0.162"	
24	2			6.89	F	0			0.162"	
25	2			6.84	F	0			0.162"	
26	4			6.87	R	0.37			0.73"	
27	2			6.87	-	0			0.73"	
28	4			6.87	-	0.26			0.76"	
29	2,7	2,6		6.87	-	0			0.76"	
30	2,6	2,6		6.87	-	0.26			0.76"	
31	3,4,6	3,6		6.87	F	0.01			0.78"	
TOTAL										
AVERAGE										

SUPERVISOR: \_\_\_\_\_

MONTH OF: August 2013

**WEATHER-RIVER GAUGE-PRECIPITATION**

DAY	DATE	WEATHER			RIVER		PRECIPITATION			PHONE: 734-6133
		1:00	2:00	3:00	GAUGE	TREND	IN	SNOW IN	<del>SNOW</del> Total	
Thur	1	2.6.8	1.6.8		6.84	F	0		0.78"	
FRI	2	2.6.8			6.81	-	0		0.78"	
SAT	3	1.6.8			6.81	F	0		0.78"	1. CLEAR
Sun	4	2			6.78	F	0		0.78"	2. P.CLOUDLY
Mon	5	2.6	2		6.77	F	0.01		0.78"	3. CLOUDY
Tue	6	2.6	3.6		6.75	R	0.30		0.78"	4. RAIN
wed	7	2.6	2.6.8		6.77	R	0		0.90"	5. SNOW
Thur	8	2.6	2.6		6.78	F	0		0.90"	6. WARM
FRI	9	2.6	2.6		6.77	F	0		0.96"	7. COLD
SAT	10	2.6			6.75	F	0		0.90"	8. WIND
Sun	11	2			6.73	F	0		0.90"	9. FOG
Mon	12	2			6.73	F	0		0.90"	
Tue	13	2.8			6.71	F	0		0.90"	
wed	14	2.6.8	2.6.8		6.69	F	0		0.90"	
Thur	15	2.6.8	2.6.8		6.68	F	0		0.90"	
FRI	16	2.6.8	2.6.8		6.66	F	0		0.90"	
SAT	17	1.6			6.65	F	0		0.90"	
Sun	18	1			6.63	-	0		0.90"	
Mon	19	2.6.8	2.6.8		6.63	R	0		0.90"	
Tue	20	2.6.8	2.6.8		6.65	F	0		0.90"	
wed	21	2.6.8	2.6.8		6.63	R	0.27		0.90"	
Thur	22	2.6	2.6.8		6.64	F	0		0.97"	
FRI	23	1.6.8	1.6.8		6.63	F	0		0.97"	
SAT	24	1.6			6.61	-	0		0.97"	
Sun	25	2			6.61	-	0.03		0.97"	
Mon	26	3.4.6	2.6		6.61	R	1.05		0.97"	
Tue	27	3.4.6	2.6		6.68	R	0.76		1.54"	
wed	28	2.6	2.6.8		7.42	R	0		2.07"	
Thur	29	2.6.8	2.6.8		7.66	F	0		2.07"	
FRI	30	2.6.8	2.6.8		7.54	F	0.11		2.07"	
SAT	31	2.6.8	2.6.8		7.33	F	0		2.05"	
TOTAL										
AVERAGE										

MONTH OF: September 20 13

WEATHER-RIVER GAUGE-PRECIPITATION

PHONE: 734-6133

DAY	DATE	WEATHER			RIVER		PRECIPITATION: Total			PHONE: 734-6133
		100	200	300	GAUGE	TREND	IN	SNOW IN	<del>FROM GAGE</del>	
Apr	1	3.29			7.25'	F	0		2.15"	
Mon	2									1. CLEAR
Tue	3	2.6.8	1.6.8		7.03	F	0		2.15"	2. P. CLOUDLY
Wed	4	2.6.8	2.6.8		6.95	F	0		2.15"	3. CLOUDY
Thur	5	2.6.8	2.6.8		6.89	F	0		2.15"	4. RAIN
Fri	6	2.7.8	2.6.8		6.85	F	0		2.15"	5. SNOW
Sat	7	2			6.83	-	0.01		2.15"	6. WARM
Sun	8	3			6.83	F	0.07		2.15"	7. COLD
Mon	9	3.4.8	2.6.8		6.81	R	0		2.15"	8. WIND
Tue	10	2.6.8	2.6.8		6.83	R	0.14"		2.15"	9. FOG
Wed	11	3.4.6.8	2.6.8		6.87	-	0.02		2.20"	
Thur	12	2.6.8	2.6.8		6.87	-	0		2.20"	
Fri	13	2.6.8	2.6.8		6.87	-	0		2.20"	
Sat	14	2.9			6.87	-	0		2.20"	
Sun	15	2			6.87	R	0.16		2.20"	
Mon	16	2.7	2.6.8		6.90	F	0		2.21"	
Tue	17	1.7	1.6.8		6.89	-	0		2.21"	
Wed	18	1.7	2.6.8		6.89	R	0.33		2.31"	
Thur	19	3.4.6.8	3.4.6.8		6.91	R	0.03		2.40"	
Fri	20	3.4.6.8	3.6.8		6.95	R	0.03		2.40"	
Sat	21	3			6.97	-	0.01		2.70"	
Sun	22	3			6.97	F	0		2.40"	
Mon	23	1.7	1.6.8		6.95	F	0		2.40"	
Tue	24	1.7	1.6		6.93	-	0		2.40"	
Wed	25	1.7	1.6.8		6.93	F	0		2.40"	
Thur	26	1.7	1.6		6.92	F	0		2.40"	
Fri	27	1.7	1.6		6.91	F	0		2.40"	
Sat	28	2.6			6.89	R	0.42"		2.57"	
Sun	29	4.6			6.92	R	0.09		2.65"	
Mon	30	1.7	1.6.8		6.95	F	0			
Tue	31									
TOTAL										
AVERAGE:										

SUPERVISOR: \_\_\_\_\_

MONTH OF: October 2013

WEATHER-RIVER GAUGE-PRECIPITATION

DAY	DATE	WEATHER			RIVER		PRECIPITATION			PHONE: 734-6133
		0:00	1:00	3:00	GAUGE	TREND	IN	SNOW IN	Total	
Thurs	1	3,7	3,6,8		6.94	F	0		2.65"	
Weds	2	1,6	1,6,8		6.93	F	0		2.65"	1. CLEAR
Thurs	3	1,6	2,6,8		6.91	-	0.04		2.65"	2. P.CLOUDLY
FRI	4	3,6	3,6		6.91	R	0.24		2.65"	3. CLOUDY
Sat	5	4,6			6.93	R	0.82		2.71"	4. RAIN
Sun	6	6			7.09	R	0.20		2.86"	5. SNOW
Mon	7	3,4,7,8	2,6,8		7.31	R	0.01		2.89"	6. WARM
Tue	8	1,7	1,6		7.32	F	0		2.89"	7. COLD
wed	9	1,7	1,6		7.29	F	0		2.89"	8. WIND
Thur	10	1,7	1,6		7.25	F	0		2.89"	9. FOG
FRI	11	2,7	2,6		7.24	F	0.22		2.89"	
SAT	12	1,6			7.21	F	0		2.89"	
Sun	13	1,6			7.19	F	0.01		2.96"	
Mon	14	1,7	1,6		7.15	F	0		2.96"	
Tue	15	3,7	3,6		7.11	R	0.66		2.96"	
Wed	16	3,4,7	3,4,6		7.21	R	0.19		3.27"	
Thur	17	3,7	3,4,7		7.23	R	0.15		3.31"	
Fri	18	3,7	3,7,8		7.29	-	0.08		3.33"	
Sat	19	3,4,7			7.29	R	0.32		3.35"	
Sun	20	2,7			7.31	-	0.17		3.44"	
Mon	21	3,7,8	3,7,8		7.31	F	0.10		3.45"	
Tue	22	3,4,5,7,8	3,4,5,7,8		7.29	F	0.03		3.49"	
Wed	23	3,5,7,8	3,5,7,8		7.27	F	0.03		3.49"	
Thur	24	3,5,7,8	3,5,7,8		7.25	F	0		3.49"	
FRI	25	2,7,8	1,7,8		7.23	R	0.19		3.50"	
Sat	26	3,4,7			7.24	R	0.02		3.50"	
Sun	27	2,7			7.25	R	0		3.50"	
Mon	28	3,7	3,7,8		7.27	F	0.01		3.50"	
Tue	29	3,7	3,7,5,8		7.24	F	0		3.50"	
Wed	30	1,7	1,6,8		7.22	R	0.23		3.50"	
Thur	31	3,4,8	3,4,6		7.24	R	1.02		3.50"	
TOTAL										
AVERAGE										

SUPERVISOR: \_\_\_\_\_

MONTH OF: November 2013

WEATHER-RIVER GAUGE-PRECIPITATION

PHONE: 734-6133

DAY	DATE	WEATHER			RIVER		PRECIPITATION			PHONE: 734-6133
		8:00	14:00	3:00	GAUGE	TREND	IN	SNOW IN	Total	
Fri	1	34.7	34.7		7.62'	R	0.15"		3.76"	
Sat	2	2			7.70'	R	0.01"		3.76"	
Sun	3	2			7.82'	F	0		3.76"	1. CLEAR
Mon	4	27.8	27.8		7.74'	F	0		3.76"	2. P.CLOUDLY
Tue	5	37	26.8		7.68'	R	0.66"		3.76"	3. CLOUDY
Wed	6	34.6	34.7.8		7.75'	R	0.03"	0.33"	3.90"	4. RAIN
Thur	7	35.7.8	27.8		7.90'	R	0		3.90"	5. SNOW
Fri	8	27	27.8		7.96'	F	0.01"		3.90"	6. WARM
Sat	9	4			7.94'	F	0		3.90"	7. COLD
Sun	10	3			7.86'	F	0.25	2.75"	3.90"	8. WIND
Mon	11	35.7.8	35.7.8		7.82'	-	0		3.91"	9. FOG
Tue	12	27.8	27.8		7.82'	F	0		3.91"	
Wed	13	37.8	27.8		7.77'	F	0		3.91"	
Thur	14	27.8			7.73'	F	0		3.91"	
Fri	15						0			
Sat	16	2			7.68'	R	0.47"		3.91"	
Sun	17	4			7.75'	R	1.29"		3.91"	
Mon	18	35.7.8	37.8		8.75'	R	0		4.82"	
Tue	19	17	27		8.94'	R	0		4.82"	
Wed	20	27	27.8		9.00'	F	0.07	0.77"	4.82"	
Thur	21	25.7	37		8.82'	F	0.08	0.88"	4.82"	Rain over night
Fri	22	35.7.8	25.7.8		8.65'	F	0.01	0.11"	4.82"	
Sat	23	5			8.54'	F	0		4.82"	
Sun	24	3			8.40'	F	0.05	0.55"	4.82"	
Mon	25	35.7.8	35.7.8		8.16'	R	0.03	0.33"	4.82"	
Tue	26	35.7.8	35.7.8		8.32'	F	0.04	0.44"	4.84"	
Wed	27	35.7.8	27.8		8.10'	F			4.86"	
Thur	28									
Fri	29									
Sat	30	3			7.75'		0.11"	1.21"		
Sun	31						0		4.96"	
TOTAL										
AVERAGE										

weather river gauge/lsp

SUPERVISOR: \_\_\_\_\_

MONTH OF: December 2013

WEATHER-RIVER GAUGE-PRECIPITATION

DAY	DATE	WEATHER			RIVER		PRECIPITATION			PHONE: 734-6133
		9:00	10:00	3:00	GAUGE	TREND	IN	SNOW IN	GRD	
Sun	1	3			7.84	R	0		5.00"	
Mon	2	3.7	2.7		7.86	R	0.12	1.32"	5.01"	
Tue	3	3.7	3.57		7.91	F	0.33	3.63"		1. CLEAR
Wed	4	3.4.7	3.7		7.90	R	0.17	1.87"		2. P.CLOUDLY
Thur	5	3.7	2.7.8		8.16	R	0			3. CLOUDY
Fri	6	3.7	2.7		8.25	F	0			4. RAIN
Sat	7						0			5. SNOW
Sun	8	3.7			7.96	F	0.14	1.54"		6. WARM
Mon	9	3.5.7	3.57.8		7.71	F	0.16	1.76"		7. COLD
Tue	10	3.7.8	3.57.8		7.60	F	0.03	0.33"		8. WIND
Wed	11	3.7.8	2.7.8		7.51	F	0.01	0.11"		9. FOG
Thur	12	3.7.8	3.57.8		7.42	R	0.05	0.55"		
Fri	13	3.5.7.8	3.7		7.52	R	0.02	0.22"		
Sat	14	3.7			7.58	F	0.11	1.21"		
Sun	15	3			7.56	R	0.03	0.33"		
Mon	16	2.7	2.7		7.60	F	0.14	1.54"		
Tue	17	3.5.7	3.7		7.58	R	0.02	0.22"		
Wed	18	3.7	2.7		7.64	R	0			
Thur	19	3.7	3.7		7.68	R	0.19	2.09"		
Fri	20	3.4.5.7	3.5.7		7.69	F	0			
Sat	21	3.7			7.67	R	0.23	2.53"		
Sun	22	3.5.7			7.68	F	0.07	0.77"		
Mon	23	2.7	2.7		7.59	R	0.13	1.43"		
Tue	24									
Wed	25									
Thur	26	3.5.7	3.5.7		8.60	R	0			
Fri	27		3.7		8.63	F	0			
Sat	28	2.7			9.14	F	0			
Sun	29	3			8.46	R	0			
Mon	30	3.7	2.7		9.42	R	0.04	0.44"		
Tue	31	3.5.7.8	3.7.8		10.70					
TOTAL										
AVERAGE										

XII

SUPERVISOR: \_\_\_\_\_

weather-river.gauge/sp.



MONTH OF: January 2014

WEATHER-RIVER GAUGE-PRECIPITATION

DAY	DATE	WEATHER			RIVER		PRECIPITATION			PHONE: 734-6133
		0:00	1:00	8:00	GAUGE	TREND	IN	SNOW IN	SNOW GRD	
Wed	1									
Thur	2	3.47			9.84'	F	0			
Fri	3	3.7			9.58'	F	0			
Sat	4	3			9.40'	F	0.01	0.11"		1. CLEAR
Sun	5	3			9.38'	F	0.07	0.77"		2. P.CLOUDLY
Mon	6	3.75.8			9.01	F	0.04	0.44"		3. CLOUDY
Tue	7	3.7.8			8.82	F	0			4. RAIN
Wed	8	3.7	2.7		8.68	F	0			5. SNOW
Thur	9	3.7	2.7		8.66	F	0.01	0.11"		6. WARM
Fri	10	3.7	3.7		8.58	R	0.79'			7. COLD
Sat	11	3.4.7			8.67	R	0			8. WIND
Sun	12	3			8.78'	F	0			9. FOG
Mon	13	2.7	3.4.7		8.70	F	0			
Tue	14	3.7	3.7		8.56	F	0.17	1.87"		
Wed	15	3.5.7	3.7.5		8.48	F	0.03	0.33"		
Thur	16	3.5.7	3.7		8.44	F	0.29	3.19"		
Fri	17	3.5.7	3.7.8		8.42	F	0.07	0.77"		
Sat	18	3.5.7			8.34	R	0			
Sun	19	3.8.7			8.40	F	0.02	0.22"		
Mon	20	3.5.7	3.7		8.28	F	0			
Tue	21	3.7	3.7		8.14	F	0			
Wed	22	3.7			8.05	F	0.17	1.87"		
Thur	23	2.7	2.7.8		7.97	R	0.25	2.75"		
Fri	24	3.5.7.8	3.5.7.8		7.98	R	0.28	3.08"		
Sat	25	3.5.7.8			8.00	R	0.03	0.33"		
Sun	26	3.5.7			8.06'	F	0.24	2.64"		
Mon	27	3.5.7.8	3.5.7.8		7.99	F	0			
Tue	28	2.7.8	2.7.8		7.96	-	0			
Wed	29	2.7.8	2.7.8		7.96	R	0			
Thur	30	3.7	3.7	3.5.7.8	7.98	F	0.40	4.40"		
Fri	31	3.7	3.7		7.96	-	0.33	3.63"		
TOTAL										
AVERAGE										

weather river gauge/isp

SUPERVISOR: \_\_\_\_\_

MONTH OF: February 20 14

WEATHER-RIVER GAUGE-PRECIPITATION

DAY	DATE	WEATHER			RIVER		PRECIPITATION			PHONE: 734-6133
		0:00	1:00	3:00	GAUGE	TREND	IN	SNOW IN	SNOW GRD	
Sat	1	3.57	3.57		7.96	F	0.08	0.88"		
Sun	2	3			7.95	-	0			
Mon	3	3.7	2.7		7.95	F	0			1. CLEAR
Tue	4	2.7	2.7		7.92	R	0			2. P.CLOUDLY
Wed	5	2.7.8	2.7.8		7.97	R	0			3. CLOUDY
Thur	6	2.7	2.7.8		8.38	F	0			4. RAIN
Fri	7	2.7.8	2.7.8		7.97	R	0			5. SNOW
Sat	8	2.7			8.00	F	0.03	0.33"		6. WARM
Sun	9	3.5.7			7.97	-	0.01	0.11"		7. COLD
Mon	10	3.7	3.5.7		7.97	F	0			8. WIND
Tue	11	3.7	1.7		7.96	F	0			9. FOG
Wed	12	3.7	2.7		7.93	R	0.01	0.11"		
Thur	13	3.7	2.7		7.96	F	0.07	0.37"		
Fri	14	3.5.7	3.5.7		7.95	F	0			
Sat	15	1.7			7.92	F	0.10	1.16"		
Sun	16	5			7.89	F	0.08	0.88"		
Mon	17	3.7.8	3.5.7.8		7.87	R	0.73	8.03"		
Tue	18	3.5.7			7.91	F	0			
Wed	19	2.7	1.7		7.82	F	0.29			
Thur	20	3.5.7	3.4.5.7		7.81	-	0.04	0.44"		
Fri	21	3.5.7.8	3.5.7.8		7.81	R	0.01	0.11"		
Sat	22	3.7.8			7.89	R	0			
Sun	23	2			7.97	F	0.08	0.88"		
Mon	24	3.5.7.8	3.5.7.8		7.73	F	0.01	0.11"		
Tue	25	3.5.7.8	3.7.8.5		7.71	F	0.01	0.11"		
Wed	26	3.7.8	3.7.8		7.68	F	0.04	0.44"		
Thur	27	3.5.7.8	3.7.8		7.65	-	0			
Fri	28	3.7	3.7.8		7.65	F	0.14	1.54"		
	29									
	30									
	31									
TOTAL										
AVERAGE										

MONTH OF: March 2014

**WEATHER-RIVER GAUGE-PRECIPITATION**

DAY	DATE	WEATHER			RIVER		PRECIPITATION			PHONE: 734-6133
		8:00	1:00	3:00	GAUGE	TREND	IN	SNOW IN	SNOW GRD	
Sat	1	2.7	2.7		7.63	R	0.03	0.33"		
Sun	2	3			7.80	F	0			
Mon	3	2.7	1.7		7.68	F	0.06	0.66"		
Tue	4	2.57	2.7		7.67	F	0			1. CLEAR
Wed	5	2.7	1.7		7.65	F	0			2. P. CLOUDLY
Thur	6	2.7	1.7		7.63	-	0			3. CLOUDY
Fri	7	3.7	1.7		7.63	-	0			4. RAIN
Sat	8	3.7	3.7		7.63	R	0			5. SNOW
Sun	9	2			7.63	F	0			6. WARM
Mon	10	2.7	1.7		7.19	F	0			7. COLD
Tue	11	3.7	3.7		7.39	F	0			8. WIND
Wed	12	2.7	1.7		7.47	R	0			9. FOG
Thur	13	2.7	3.7		7.61	R	0			
Fri	14	2.7.8	2.7.8	4	7.65	F	0			
Sat	15	2.7.8			7.55	R	0.01			
Sun	16	2			7.75	R	0			
Mon	17	2.7.8	2.7.8		8.47	F	0			
Tue	18	2			7.69	R	0			
Wed	19	4.9			7.81	R	0			
Thur	20	2			7.83	R	0.06			
Fri	21	2.7	2.7		7.87	R	0			
Sat	22	3.57	3.57		7.89	-	0.18	1.98"		
Sun	23	2	1.7		7.89	R	0			
Mon	24	3.7	3.7		8.27	F	0			
Tue	25	3.7.5	3.57		7.54	R	0.01	0.11"		
Wed	26	2.7	1.7		7.77	F	0			
Thur	27	4.5			7.45	R	0			
Fri	28	3.4.5.7.8	3.7.8		7.71	R	0.96			
Sat	29	3.7	1.7		7.95	R	0			
Sun	30	2			8.39	R	0			
Mon	31	2.6	2.6		8.49	R	0			
TOTAL					8.91	R	0.23			
AVERAGE										

weather river gauge/asp

SUPERVISOR: \_\_\_\_\_

MONTH OF: April 2014

WEATHER-RIVER GAUGE-PRECIPITATION

DAY	DATE	WEATHER			RIVER		PRECIPITATION			PHONE: 734-6133
		0.00	1.00	3.00	GAUGE	TREND	IN	SNOW IN	SNOW GRD	
Tue	1	2.4	2.8		9.71	R	0			
Wed	2	1.7	1.6		9.90	R	0			
Thur	3	2.7	2		9.91	R	0.46			1. CLEAR
Fri	4	3.4	3.7		9.95	R	0.01			2. P.CLOUDLY
Sat	5	2.7			9.99	F	0			3. CLOUDY
Sun	6	3			9.96	R	0			4. RAIN
Mon	7	2.6	2.6		10.11	R	0			5. SNOW
Tue	8	2.6	2.6	3	10.17	R	0			6. WARM
Wed	9	2.6	1.6	3	10.27	R	0			7. COLD
Thur	10	2			10.29	R	0.02			8. WIND
Fri	11	2			10.33	F	0			9. FOG
Sat	12	2.6			10.26	R	2.75			
Sun	13	4			11.79	R	2.28			
Mon	14	3.4	2.8		13.91	R	10.02			
Tue	15	3.5			15.67	R	0			
Wed	16	2			15.94	F	0			
Thur	17	2.6	2.6	3	15.55	F	0			
Fri	18	2.6	2.6		14.63	F	0			
Sat	19	2.6			13.44	F	0			
Sun	20									
Mon	21	2.6	2.6	3	11.35	F	0.15			
Tue	22	3.4	3.7	3	10.85	F	0			
Wed	23	2.8	2.8		10.45	F	0			
Thur	24	3.8	3		10.13	F	0.16			
Fri	25	3.4	2.6		9.88	F	0			
Sat	26	3.7	3		9.71	F	0			
Sun	27	2.1			9.55	F	0			
Mon	28	3.8	3.8		9.29	R	0.62			
Tue	29	3.4	3		9.37	R	0.41			
Wed	30	3.4	3.4		9.65	R	0.05			
Thur	31									
TOTAL							6.93			
AVERAGE							0.23			

MONTH OF: May 202014

WEATHER-RIVER GAUGE-PRECIPITATION

DAY	DATE	WEATHER			RIVER		PRECIPITATION			PHONE: 734-6133
		0:00	1:00	3:00	GAUGE	TREND	IN	SNOW IN	SNOW GRD	
Thu	1	3.4	3.4		9.72	R	0.03			
Fri	2	3.4	3.4		9.73	-	0.39			
Sat	3	3.4			9.73	R	0.03			1. CLEAR
Sun	4	3			9.84	F	0			2. P.CLOUDLY
Mon	5	3	2.6		9.71	F	0			3. CLOUDY
Tue	6	2.7	1.6		9.59	F	0.36			4. RAIN
Wed	7	3.7	3.4		9.50	R	0.25			5. SNOW
Thu	8	2.6	2.6		9.54	R	0.52			6. WARM
Fri	9	3.6	3.4		9.57	F	0			7. COLD
Sat	10	2.6			9.56	F	0			8. WIND
Sun	11	2.7			9.50	F	0.47			9. FOG
Mon	12	2.6	3.4		9.41	R	0.04			
Tue	13	3.6	3.4		9.57	F	0			
Wed	14	2.6	2.6		9.43	R	0.48			
Thu	15	3.4	3.4		9.54	R	0.01			
Fri	16	3.7	3.7		9.58	F	0			
Sat	17	2.7			9.55	F	0.06			
Sun	18	2.6	2.6		9.44	F	0			
Mon	19	2.6	2.6		9.31	F	0.40			
Tue	20	2.6	2.6		9.28	F	0.01			
Wed	21	2.6	2.6		9.23	F	0			
Thu	22	2.6	2.6		9.15	F	0			
Fri	23	2.6	2.6		9.02	F	0			
Sat	24	1.6			8.81	R	0			
Sun	25	1			8.91	F	0.08			
Mon	26									
Tue	27	2.6	2.6		8.68	F	0.01			
Wed	28	2.6	2.6		8.53	F	0			
Thu	29	1.6	2.6		8.44	F				
Fri	30	1.6	2.6		8.36	F				
Sat	31	1.6			8.23	F	0			
TOTAL										
AVERAGE										

weather.river.gauge/isp

SUPERVISOR: \_\_\_\_\_

MONTH OF: June 2014

WEATHER-RIVER GAUGE-PRECIPITATION

DAY	DATE	WEATHER			RIVER		PRECIPITATION			PHONE: 734-6133
		100	200	300	GAUGE	TREND	IN	SNOW IN	SNOW GRD	
Sun	1				8.16	F	0.33			
Mon	2	2,6	3,4,6,8		8.12	-	0.03			
Tue	3	2,6	2,6		8.12	F	0			1. CLEAR
Wed	4	2,6	1,6		8.01	F	0			2. P.CLOUDLY
Thur	5	2,6	1,6,8		7.94	F	0			3. CLOUDY
Fri	6	2,6	1,6,8		7.89	F	0			4. RAIN
Sat	7	2,6			7.83	F	0			5. SNOW
Sun	8	3			7.81	F	0			6. WARM
Mon	9	2,6	1,6		7.75	F	0			7. COLD
Tue	10	1,6	2,6		7.72	-	0.22			8. WIND
Wed	11	3,4,6	3,4,6		7.72	F	0.02			9. FOG
Thur	12	3,4,6	2,6		7.70	F	0			
Fri	13	3,8	3,8		7.66	F	0			
Sat	14	1,6			7.63	F	0			
Sun	15	2			7.60	F	0.16			
Mon	16	3,4,6	2,6		7.59	R	0.73			
Tue	17	3,4,6,8	3,4,6,8		7.69	R	0.51			
Wed	18	3,4,6,8	3,6		7.86	-	0.13			
Thur	19	2,6	2,6		7.86	R	0.43			
Fri	20	3,4,6	3,4,6		7.90	R	0.01			
Sat	21	3,6			7.91	F	0			
Sun	22	2			7.85	F	0.10			
Mon	23	3,4,6	3,4,6		7.76	F	0.09			
Tue	24	3,4,6	2,6		7.72	F	0			
Wed	25	3,6	2,6		7.69	F	0.08			
Thur	26	3,6	2,6		7.65	F	0			
Fri	27	2,6	2,6,8		7.62	F	0			
Sat	28	1,6			7.58	R	0.61			
Sun	29	2			7.60	R	0.34			
Mon	30	2,6	2,6,8		7.61	R	0.32			
Tue	31									
TOTAL							4.11			
AVERAGE							0.137			

weather river gaugalisp

SUPERVISOR: \_\_\_\_\_

MONTH OF: July 2014

WEATHER-RIVER GAUGE-PRECIPITATION

DAY	DATE	WEATHER			RIVER		PRECIPITATION			PHONE: 734-6133
		1000	2000	3000	GAUGE	TREND	IN	SNOW IN	SNOW GRD	
Tue	1	2,6,8	2,6,8		7.66	F	0.01			
Wed	2	3,6	3,6		7.61	F	0.02			
Thur	3	3,6	2,6		7.55	F	0			1. CLEAR
Fri	4									2. P.CLOUDLY
Sat	5	1,6			7.42	F	0			3. CLOUDY
Sun	6	3,6			7.33	R	1.63			4. RAIN
Mon	7	2,6	2,6,8		7.79	F	0.05			5. SNOW
Tue	8	2,6	7,4,6,8		7.56	F	0			6. WARM
Wed	9	2,6	2,6		7.39	F	0			7. COLD
Thur	10	2,6	2,6		7.29	F	0			8. WIND
Fri	11	2,6	2,6		7.22	F	0			9. FOG
Sat	12	2,6			7.17	R	0.83			
Sun	13	2,6			7.37	R	0			
Mon	14	1,6	1,6		7.49	F	0.09			
Tue	15	3,4,6,8	2,6,8		7.54	R	0			
Wed	16	3,6,8	2,6		7.67	-	0.03			
Thur	17	2,6	2,6		7.67	F	0			
Fri	18	1,6	2,6		7.54	F	0			
Sat	19	1,6	2,6		7.54	F	0			
Sun	20	2			7.45	F	0			
Mon	21	2,6	2,6,8		7.32	F	0			
Tue	22	2,6,8	1,6,8		7.21	F	0.03			
Wed	23	2,6,8	2,6,8		7.19	F	0			
Thur	24	2,6	1,6		7.14	F	0			
Fri	25	2,6	3,6		7.11	F	0			
Sat	26	3,6			7.09	F	0			
Sun	27	4,6,8			7.08	R	0.47			
Mon	28	3,6	2,6		7.40	F	0.05			
Tue	29	3,6	3,6		7.29	F	0			
Wed	30	2,6	2,6		7.26	F	0			
Thur	31	2,6	2,6,8		7.23	F	0			
TOTAL							3.21			
AVERAGE							0.107			

MONTH OF: August 2014

WEATHER-RIVER GAUGE-PRECIPITATION

DAY	DATE	WEATHER			RIVER		PRECIPITATION			PHONE: 734-6133
		3:00	6:00	9:00	GAUGE	TREND	IN	SNOW IN	SNOW GRD	
FRI	1	2.6	2.6		7.23	-	0			
Sat	2	2.6			7.23	F	0.01			
Sun	3	2.9			7.22	-	0.04			1. CLEAR
Mon	4	2.6	2.6		7.22	F	0			2. P.CLOUDLY
Tue	5	2.6	2.6		7.19	F	0			3. CLOUDY
Wed	6	1.6	2.6		7.17	F	0			4. RAIN
Thur	7	2.6	1.6		7.14	F	0			5. SNOW
FRI	8	2.6	2.6		7.12	F	0			6. WARM
Sat	9	1.6			7.10	F	0			7. COLD
Sun	10				7.06	F	0			8. WIND
Mon	11	3.6	3.6		7.03	R	0.66			9. FOG
Tue	12	3.4.6	3.4.6		7.08	R	0.03			
Wed	13	2.6	2.6		7.12	F	0			
Thur	14	2.6	2.6		7.11	F	0			
FRI	15	1.6	2.6		7.07	F	0			
Sat	16	2.6			7.04	F	0.05			
Sun	17		2.6		7.03	F	0			
Mon	18	3.6	2.6		7.02	R	0.48			
Tue	19	3.4.6	3.4.6		7.06	R	0.01			
Wed	20	3.1.6	2.6		7.07	F	0.01			
Thur	21	3.6.9	2.6		7.04	F	0			
FRI	22	3.6	2.6		7.03	F	0			
Sat	23	2.6			7.01	F	0			
Sun	24	2			7.00	R	0.37			
Mon	25	2.6	3.4.6.8		7.03	R	0.01			
Tue	26	3.6.9	2.6		7.13	F	0			
Wed	27	2.6	2.6		7.09	F	0			
Thur	28	2.6	2.6		7.06	F	0.11			
FRI	29	3.4.6	3.6		7.03	F	0.07			
Sat	30	3.4.6	3.6		7.02	R	0.03			
Sun	31		2.6		7.04	R	0.70			
TOTAL										
AVERAGE										



MONTH OF September 2014

WEATHER-RIVER-GUAGE-PRECIPITATION

DAY	DATE	WEATHER			RIVER		PRECIPITATION			PHONE: 734-6133
		9:00	1:00	3:00	GAUGE	TREND	IN	SNOW IN	SNOW GRD	
Mon	1									
Tue	2	3.6	2.6		7.16	-	0			
Wed	3	2.69	2.6		7.16	F	0.11			1. CLEAR
Thur	4	3.49	2.10		7.11	F	0.25			2. P.CLOUDLY
Fri	5	3.4.6	2.16		7.08	F	0			3. CLOUDY
Sat	6	2.6			7.07	F	0			4. RAIN
Sun	7	2			7.05	R	0			5. SNOW
Mon	8	2.6	2.6		7.06	F	0			6. WARM
Tue	9	2.6	2.6		7.03	R	0.82			7. COLD
Wed	10	3.4.6	3.4.6		7.09	R	0.04			8. WIND
Thur	11	3.4.6	3.6		7.13	-	0.06			9. FOG
Fri	12	3.4.6	3.4.6		7.13	R	0			
Sat	13	2.7			7.29	R	0.03			
Sun	14	3.7.8			7.31	F	0.23			
Mon	15	3.4.7	3.4.7		7.29	R	0.07			
Tue	16	2.6	2.6.8		7.30	F	0			
Wed	17	2.7	2.6		7.25	F	0			
Thur	18	3.7	2.6		7.21	F	0			
Fri	19	2.7	2.6		7.18	F	0			
Sat	20	2.6			7.16	R	0.60			
Sun	21	4			7.24	R	0.10			
Mon	22	2.7	2.6.8		7.34	F	0			
Tu	23	2.7	2.6		7.30	F	0			
Wed	24	2.6	2.6		7.29	F	0			
Thur	25	1.6	2.6		7.26	F	0			
Fri	26	1.6	1.6		7.21	F	0			
Sat	27	6.9			7.17	F	0			
Sun	28	6.9			7.14	F	0			
Mon	29	2.6	2.6		7.10	F	0.08			
Tue	30	3.7	3.7		7.08	R	0.01			
	31									
TOTAL										
AVERAGE										

MONTH OF: October ,20 14

WEATHER-RIVER GAUGE-PRECIPITATION

DAY	DATE	WEATHER:			RIVER		PRECIPITATION			PHONE: 734-6133
		9:00	1:00	3:00	GAUGE	TREND	IN	SNOW IN.	SNOW GRD	
Wed	1	3.7	3.6		7.09	—	0.05			
Thur	2	3.4, 6	3.6		7.09	R	1.08			
Fri	3	3.4, 6.8	3.4, 6		7.39	R	0.02			1. CLEAR
Sat	4	3.4, 7			7.51	R	0.06			2. P. CLOUDLY
Sun	5	3.4, 2			7.56	F	0.02			3. CLOUDY
Mon	6	3.4, 7	3.7		7.53	—	0.22			4. RAIN
Tue	7	2.7	2.6		7.53	F	0			5. SNOW
Wed	8	2.7, 8	2.7, 8		7.50	F	0			6. WARM
Thur	9	2.7	2.6, 8		7.45	F	0			7. COLD
Fri	10	2.7, 8	2.7		7.40	F	0			8. WIND
Sat	11	1.7			7.37	F	0.01			9. FOG
Sun	12	1.7	1.6		7.32	—	0.07			
Mon	13	3.4, 9.6	3.4, 6		7.32	R	0.59			
Tue	14	3.4, 6, 9	3.4, 6		7.38	R	0.15			
Wed	15	3.6, 9	3.4, 6, 8		7.58	R	0.02			
Thur	16	3.6	3.4, 6		7.62	F	0			
Fri	17	3.7	3.4, 7.8		7.61	F	0.06			
Sat	18	3.4, 7.9			7.59	—	0			
Sun	19	2.7			7.59	—	0.02			
Mon	20	3.7	3.6		7.59	F	0.03			
Tue	21	4.7			7.57	—	0			
Wed	22	3.7	2.6		7.57	F	0			
Thur	23	3.7, 9	2.6		7.49	F	0			
Fri	24	3.6	3.6		7.46	F	0			
Sat	25	2.6, 8			7.44	F	0			
Sun	26	2.6			7.41	—	0.13			
Mon	27	2.4, 6	2.6		7.41	F	0			
Tue	28	2.6	2.6, 8		7.40	R	0.01			
Wed	29	3.4, 7.8	2.7, 8		7.48	F	0.01			
Thur	30	3.7, 8	3.7, 8		7.46	R	0.08			Rain over night
Fri	31	3.5, 7.8	3.7, 8		7.49	—	0			
TOTAL										
AVERAGE										

MONTH OF November, 2014

WEATHER-RIVER GAUGE-PRECIPITATION

DAY	DATE	WEATHER			RIVER		PRECIPITATION			PHONE: 734-6133
		9:00	1:00	3:00	GAUGE	TREND	IN	SNOW IN.	SNOW GRD	
Sat	1	1.7			7.49	R	0			
Sun	2	2.7			7.51	R	0			
Mon	3	2.7	2.68		7.54	R	0.20			1. CLEAR
Tue	4	3.4	3.478		7.59	R	0.02			2. P.CLOUDLY
Wed	5	3.78	3.78		7.61	F	0.68			3. CLOUDY
Thur	6	3.478	3.478		7.60	-	0			4. RAIN
Fri	7	2.7	2.78		7.60	R	0.12			5. SNOW
Sat	8	3.47			7.61	R	0.06			6. WARM
Sun	9	2.5			7.75	R	0.67			7. COLD
Mon	10	3.7	2.7		7.77	R	0.19			8. WIND
Tue	11	3.78	3.478		7.81	-	0.03	0.33"		9. FOG
Wed	12	3.50	3.5		7.81	F	0.01	0.11"		
Thur	13	3.978	3.70		7.80	F	0.04	0.44"		
Fri	14									
Sat	15	3.57			7.76	F	0.09	0.99"		
Sun	16	3.57			7.74	F	0.06	0.66"		
Mon	17	3.978	2.78		7.62	F	0.01	0.11"		
Tue	18	3.78	2.78		7.59	F	0.25	2.75"		
Wed	19	3.578	3.578		7.57	F	0.01	0.11"		
Thur	20	3.578			7.45	F	0.01	0.11"		
Fri	21	2.7	2.7		7.36	R	0.05			
Sat	22	3.479			7.48	R	0.02			
Sun	23	3.47			7.61	R	1.49			
Mon	24	3.478	3.478		8.73	R	0.09	0.99"		
Tue	25	3.578	3.57		8.87	R	0.01	0.11"		
Wed	26	3.7	3.7		8.93	F	0.11	1.21"		
Thur	27									
Fri	28									
Sat	29	2.7			8.58	R	0			
Sun	30	3.86			8.71	-	0			
	31									
TOTAL										
AVERAGE										

weather river gauge/isp

SUPERVISOR: \_\_\_\_\_

MONTH OF: December, 2014

WEATHER-RIVER GAUGE-PRECIPITATION

DAY	DATE	WEATHER			RIVER		PRECIPITATION			PHONE: 734-6133
		9:00	1:00	3:00	GAUGE	TREND	IN	SNOW IN	SNOW GRD	
Mon	1	2.78	3.578		8.71	F	0			
Tue	2	3.7	2.7		8.41	F	0.13	1.43"		
Wed	3	3.578	3.78		8.39	F	0			1. CLEAR
Thur	4	3.7	2.7		8.37	-	0			2. P.CLOUDLY
Fri	5	2.7	2.7		8.37	F	0			3. CLOUDY
Sat	6	2.78	2.78		8.21	F	0			4. RAIN
Sun	7	2.7			8.07	F	0			5. SNOW
Mon	8	3.7	3.7		8.01	F	0.15	1.65"		6. WARM
Tue	9	3.5			7.80	F	0			7. COLD
Wed	10	2.7	2.7		7.76	F	0			8. WIND
Thur	11	2.7	1.7		7.71	F	0			9. FOG
Fri	12	3.7	3.7		7.65	F	0			
Sat	13	3.479			7.61	R	0			
Sun	14	3.49			7.70	R	0.02			
Mon	15	3.69	3.69		7.87	R	0.04			
Tue	16	3.69	3.47		7.92	R	0.08	0.88"		
Wed	17	3.578	3.578		7.93	-	0.01	0.11"		
Thur	18	3.7	3.7		7.93	F	0			
Fri	19	2.7	2.7		7.72	F	0			
Sat	20	2.7			7.57	R	0			
Sun	21	3			7.61	R	0			
Mon	22	3.7	3.7		7.76	R	0.39			
Tue	23	3.457	3.47		7.82	R	2.56			
Wed	24									
Thur	25									
Fri	26	3			8.53	F	0			
Sat	27	4			8.51	F	0.08			
Sun	28	2.78			8.47	F	0			
Mon	29	2.7	2.7		8.43	F	0			
Tue	30	2.7	2.7		8.19	F	0			
Wed	31	2.78	2.78		7.92	F	0.01			
	TOTAL									
	AVERAGE									

weather river gauge/isp

SUPERVISOR: \_\_\_\_\_

MONTH OF: January 20 15

WEATHER-RIVER GAUGE-PRECIPITATION

DAY	DATE	WEATHER			RIVER		PRECIPITATION			PHONE: 734-6133
		9:00	1:00	3:00	GAUGE	TREND	IN	SNOW IN	SNOW GRD	
Thur	1									
FRI	2				7.74	F	0.20	2.20"		
Sat	3	3,5,7			7.61	R	0.50	5.50"		1. CLEAR
Sun	4	5			7.67	F	0.65	0.55"		2. P.CLOUDLY
Mon	5	3,7,8	2,7,8		7.56	F	0.18	1.98"		3. CLOUDY
Tue	6	3,7,8	3,7,8		7.51	F	0.02	0.32"		4. RAIN
Wed	7	3,7,8	3,5,7,8		7.45	E	0.23	2.53"		5. SNOW
Thur	8	3,7,8	3,7,8	3,5,7,8	7.41	R	0.11	1.71"		6. WARM
Fri	9	3,5,7,8	3,5,7,8		7.68	R	0.01	0.11"		7. COLD
Sat	10	3,5,7,8			8.21	F	0.01	0.11"		8. WIND
Sun	11	3			9.07	F	0			9. FOG
Mon	12	3,7	2,7		8.91	F	0			
Tue	13	2,7	2,7		8.83	F	0			
Wed	14	3,7	3,7		8.76	F	0			
Thur	15	2,7	2,7,8		8.69	F	0			
Fri	16	3,7	2,7		8.65	F	0			
Sat	17	2,7			8.61	F	0.06	0.66"		
Sun	18	3,4,5			8.46	F	0.01	0.11"		
Mon	19	3,7	3,7		8.41	F	0.09	0.99"		
Tue	20	3,4,7	3,7		8.39	F	0.07			
Wed	21	3,7	3,5,7		8.14	F	0			
Thur	22	2			7.99	F	0.02	6.22"		
Fri	23	2			7.79	F	0			
Sat	24	3,7			7.71	F	0.02	0.22"		
Sun	25	3,7,5			7.63	F	0			
Mon	26	3,7	2,7		7.57	F	0			
Tue	27	2,7	1,7		7.41	F	0			
Wed	28	2,7	2,7		7.37	R	0.12	1.32"		
Thur	29	3,5,7	3,5,7		7.42	R	0			
Fri	30	3,7	2,7		7.47	R	0			
Sat	31	3,7			7.51	R	0.65	0.55"		
TOTAL										
AVERAGE										

weather river gauge/isp

SUPERVISOR: \_\_\_\_\_

MONTH OF: February 20 15

WEATHER-RIVER GAUGE-PRECIPITATION

DAY	DATE	WEATHER			RIVER		PRECIPITATION			PHONE: 734-6133
		9:00	1:00	3:00	GAUGE	TREND	IN	SNOW IN	SNOW GRD	
Sun	1	35.7			7.53	F	0			
Mon	2	2.7	1.7		7.30	F	0.14	1.84"		1. CLEAR
Tue	3	2.7	3.57		7.24	R	0.15	1.65"		2. P. CLOUDY
Wed	4	3.7	2.7		7.33	R	0			3. CLOUDY
Thur	5	1.7	2.7		7.51	F	0			4. RAIN
FRI	6	2.7	2.7		7.44	F	0			5. SNOW
Sat	7	3.7			7.35	-	0.01	0.11"		6. WARM
Sun	8	3.4			7.35	-	0.07	0.77"		7. COLD
Mon	9	3.7	2.7		7.35	-	0.03	0.33"		8. WIND
Tue	10	3.57	3.7		7.35	F	0			9. FOG
Wed	11	3.7	3.7		7.27	R	0.01	0.11"		
Thur	12	2.7.8	2.7.8		7.32	-	0.04			
Fri	13	2.7	2.7.8		7.32	-	0			
Sat	14	2.5.7			7.32	F	0			
Sun	15				7.1.6	R	0			
Mon	16	2.7	2.7		7.27	R	0.02	0.22"		
Tue	17	3.7.6	3.5.7.8		7.29	R	0.03	0.33"		
Wed	18	3.7.8	3.5.7.8		7.31	R	0			
Thur	19	3.7.8	3.7.8		7.29	F	0.01	0.11"		
Fri	20	3.7.8	2.7.8		7.26	R	0.04	0.44"		
Sat	21	2.7	2.7		7.27	-	0.01			
Sun	22	2.5.7			7.27	F	0			
Mon	23	3.7.8	3.7		7.26	R	0.22	2.42"		
Tue	24	3.7	3.5.7.8		7.24	-	0.05	0.55"		
Wed	25	3.7	2.7		7.29	F	0			
Thur	26	2.7	2.7		7.24	-	0			
FRI	27	3.7	2.7		7.24	-	0			
SAT	28	2.7			7.24	R	0			
	29									
	30									
	31									
TOTAL										
AVERAGE										

MONTH OF: March, 2075

WEATHER-RIVER GAUGE-PRECIPITATION

DAY	DATE	WEATHER			RIVER		PRECIPITATION			PHONE: 734-6133
		9:00	1:00	3:00	GAUGE	TREND	IN.	SNOW IN	SNOW GRD.	
Sun	1	2			7.54'	F	0			
Mon	2	2.7	2.7		7.23	R	0.19"			
Tue	3	3.57	3.57		7.27'	F	2.09"			1. CLEAR
Wed	4	3.7.8	2.7.8		7.26	F	0			2. P.CLOUDLY
Thur	5	3.7	2.7		7.24'	F	0			3. CLOUDY
Fri	6	3.7	2.7		7.23'	F	0			4. RAIN.
Sat	7	2.7			7.22	R	0			5. SNOW
Sun	8	3			7.23	R	0			6. WARM.
Mon	9	2.7	2.7.8		7.24	R	0			7. COLD
Tue	10	2.6	2.6.8		7.33	R	0			8. WIND
Wed	11	2.6.9	2.6.8		7.52	R	0			9. FOG
Thur	12	5.7.8	2.6.8		7.63	R	0			
Fri	13	2.7.8	2.6		7.85	R	0			
Sat	14	3.7			7.88	R	0			
Sun	15	5			7.92	R	0			
Mon	16	3.6	2.6		7.95	R	0			
Tue	17	3.7.8	2.7.8		8.08	F	0			
Wed	18	2			8.25	F	0			
Thur	19	2			8.35	F	0			
Fri	20	2			8.66	R	0			
Sat	21	2.7.8			8.68	F	0			
Sun	22	2			8.65	F	0			
Mon	23	3.7	2.7		8.38	F	0			
Tue	24	2.7	2.7		8.18	R	0.35"			
Wed	25	3.4.7.8	3.7.8		8.42	R	0			
Thur	26	3.7	3.5.7		8.61	F	0			
Fri	27	3.7.8	2.7.8		8.03	F	0			
Sat	28	2.7			7.91	F	0			
Sun	29	2.7			7.46	F	0			
Mon	30	3.7.8	2.6.8		7.80	R	0.34"	3.74"		Snow overnight
Tue	31	2.7	2.6		7.82	F	0.03"			Rain overnight
TOTAL										
AVERAGE										

MONTH OF: April 2015

**WEATHER-RIVER GAUGE-PRECIPITATION**

DAY	DATE	WEATHER			RIVER		PRECIPITATION			PHONE: 734-6133
		9:00	1:00	3:00	GAUGE	TREND	IN	SNOW IN	SNOW GRD	
Wed	1	3.7	2.6,8		7.76	R	0.05			
Thur	2	3.6	3.4,6		7.78	R	0			
Fri	3	3.7	2.7		7.97	R	0			1. CLEAR
Sat	4	2.7			8.02	F	0.15	1.65		2. P.CLOUDLY
Sun	5	5			8.00	F	0			3. CLOUDY
Mon	6	3.7	2.6		7.98	R	0			4. RAIN
Tue	7	3.7	3.4,7.8		7.99	R	0.36			5. SNOW
Wed	8	3.7	3.4,7.8		8.09	R	0.69			6. WARM
Thur	9	3.7	3.4,7		8.20	R	1.43			7. COLD
Fri	10	3.7	3.7,8		9.79	F	0			8. WIND
Sat	11	2.6			9.70	F	0			9. FOG
Sun	12	2			9.66	F	0.14			
Mon	13	3.4,6	2.6,8		9.61	F	0			
Tue	14	2.7	2.6		9.51	F	0			
Wed	15	2.7	2.6		9.21	F	0			
Thur	16	2.4,7	2.6		9.06	F	0			
Fri	17	2.6	2.6		8.90	F	0			
Sat	18	2.6,8			8.79	F	0			
Sun	19	2.7,8			8.63	R	0.68			
Mon	20	3.4,7.8	3.4,7.8		8.67	-	0.20			
Tue	21	3.4,5.0,7	3.4,5.0,8		8.67	-	0.06	0.66		
Wed	22	3.5,7.8	3.5,7.8		8.67	F	0			
Thur	23	3.7,8	2.7,8		8.58	F	0			
Fri	24	3.7	2.6		8.51	F	0			
Sat	25	3.7			8.42	F	0			
Sun	26	1			8.33	F	0			
Mon	27	2.7	2.6		8.26	F	0			
Tue	28	2.6	1.6		8.04	F	0			
Wed	29	2.6			7.96	F	0			
Thur	30	2.6	2.6		2.85	F	0			
	31				7					
TOTAL										
AVERAGE										

weather river: gauge/sp

SUPERVISOR: \_\_\_\_\_



MONTH OF: May 2015

WEATHER-RIVER GAUGE-PRECIPITATION

DAY	DATE	WEATHER			RIVER		PRECIPITATION			PHONE: 734-6133
		9:00	1:00	3:00	GAUGE	TREND	IN	SNOW IN	SNOW GRD	
FRI	1	2.6	2.6		7.77	F	0			
Sat	2	1.6			7.71	F	0			
Sun	3	2.6			7.66	F	0.14			1. CLEAR
Mon	4	2.4.6	2.6		7.61	F	0			2. P. CLOUDLY
Tue	5	2.6	2.6		7.57	F	0			3. CLOUDY
Wed	6	2.6	2.6		7.51	F	0			4. RAIN
Thur	7	2.6	2.6.8		7.50	F	0			5. SNOW
Fri	8	2.6	2.6.8		7.46	R	0.64			6. WARM
Sat	9	3.4.6			7.54	R	0.36			7. COLD
Sun	10	4			7.54	R	0.63			8. WIND
Mon	11	3.7	3.4.6		8.03	R	0.07			9. FOG
Tue	12	3.4.7	3.4.7		8.25	R	0			
Wed	13	3.7	2.6		8.29	R	0			
Thur	14	2.7	2.6		8.31	R	0.84			
Fri	15	3.4.6	3.4.6		8.45	R	0			
Sat	16	3.6			8.52	F	0			
Sun	17	3			8.51	F	0			
Mon	18	2.6	2.6.8		8.47	F	0			
Tue	19	2.7	2.7		8.76	F	0			
Wed	20	2.7	2.6		7.99	F	0			
Thur	21	2.7	2.6		7.87	F	0			
Fri	22	2.7	2.6		7.81	F	0			
Sat	23	1.6			7.62	F	0			
Sun	24	2.6			7.55	R	0.43			
Mon	25	3.4	3.4							
Tue	26	2.6	3.4.6		7.63	R	0.62			
Wed	27	3.6	3.6		7.97	R	0.01			
Thur	28	2.6	2.6		8.02	F	0			
Fri	29	2.6	2.6		7.96	R	0.64			
Sat	30	3.4.6			7.99	R	0.52			
Sun	31	2.7			8.32	P	0			
TOTAL										
AVERAGE										

weather river gauge/isp

SUPERVISOR: \_\_\_\_\_

MONTH OF: June 2015

WEATHER-RIVER GAUGE-PRECIPITATION

DAY	DATE	WEATHER			RIVER		PRECIPITATION			PHONE: 734-6133
		8:00	1:00	3:00	GAUGE	TREND	IN	SNOW IN	SNOW GRD	
Mon	1	2.7	2.6		8.24	F	0			
Tue	2	2.6	1.6		8.13	F	0			
Wed	3	2.6	2.6		7.99	F	0			1. CLEAR
Thur	4	2.6	2.6		7.93	F	0			2. P.CLOUDLY
Fri	5	2.6	2.6,8		7.70	F	0			3. CLOUDY
Sat	6	1.6			7.62	F	0			4. RAIN
Sun	7	3.7			7.54	F	0.06"			5. SNOW
Mon	8	2.6	2.6,8		7.49	F	0			6. WARM
Tue	9	2.6	2.6		7.37	F	0			7. COLD
Wed	10	2.6	2.6		7.34	F	0			8. WIND
Thur	11	2.6	3.6		7.31	R	2.03"			9. FOG
Fri	12	3.4,6	3.6		7.82	R	0.01"			
Sat	13	3.6			8.01	R	0.57"			
Sun	14	4.3			8.32	R	0.01"			
Mon	15	3.4,6	3.6		8.41	F	0			
Tue	16	2.6	1.6		8.39	F	0			
Wed	17	2.6	2.6		8.37	F	0			
Thur	18	2.6	2.6		8.16	F	0			
Fri	19	2.6	1.6		8.02	F	0			
Sat	20	2			7.97	F	0			
Sun	21	2			7.41	F	0.24"			
Mon	22	2.6	3.4,6,8		7.86	F	0			
Tue	23	2.6	2.6		7.81	F	0			
Wed	24	2.6	2.6		7.76	F	0			
Thur	25	2.6	2.6		7.71	R	1.34"			
Fri	26	2.6	2.6		7.92	R	0			
Sat	27	3.6			8.10	F	0			
Sun	28	2			8.06	F	0			
Mon	29	2.6	2.6		8.01	F	0.03"			
Tue	30	2.6	3.4,6		8.00	F	0			
	31									
TOTAL										
AVERAGE										

MONTH OF July 2015

WEATHER-RIVER GAUGE-PRECIPITATION

DAY	DATE	WEATHER			RIVER		PRECIPITATION			PHONE: 734-6133
		9:00	1:00	3:00	GAUGE	TREND	IN	SNOW IN	SNOW GRD	
Wed	1	2.6	2.6		7.52	-	0			
Thur	2	2.6	1.6		7.52	F	0			
Fri	3	2.6	2.6		7.49	F	0			1. CLEAR
Sat	4	1.6			7.44	F	0			2. P.CLOUDLY
Sun	5				7.38	F	0.87"			3. CLOUDY
Mon	6									4. RAIN
Tue	7	2.6	1.6		7.36	-	0			5. SNOW
Wed	8	2.6	1.6		7.36	F	0			6. WARM
Thur	9	1.6	1.6		7.32	F	0			7. GOLD
Fri	10	2.6	1.6		7.29	F	0			8. WIND
Sat	11	1.6			7.27	F	0			9. FOG
Sun	12	5			7.24	F	0			
Mon	13	2			7.22	R	1.14"			
Tue	14	2.6	2.6		7.62	F	0			
Wed	15	2.6	2.6		7.60	F	0			
Thur	16	2.6	2.6		7.34	-	0.24			
Fri	17	3.6, 9	2.6		7.34	F	0.14			
Sat	18	3.4, 6.8	2.6		7.31	F	0			
Sun	19	2			7.29	F	0			
Mon	20	2.6	2.6, 8		7.23	F	0.32"			
Tue	21	2.6	2.6		7.21	F	0			
Wed	22	2.6	2.6		7.19	F	0			
Thur	23	2.6	2.6		7.17	F	0			
Fri	24	2.6	2.6		7.12	F	0			
Sat	25	2.6			7.07	F	0			
Sun	26	2			7.04	F	0			
Mon	27	2.6	2.6		7.01	F	0			
Tue	28	2.6	2.6		6.98	F	0			
Wed	29	2.6, 8	2.6, 8		6.96	F	0			
Thur	30	2.6, 8	2.6, 8		6.82	F	0			
Fri	31	2.6, 8	2.6, 8		6.80	F	0.09			
TOTAL										
AVERAGE										

weather river gauge/isp:

SUPERVISOR: \_\_\_\_\_

MONTH OF: August 2015

WEATHER-RIVER GAUGE-PRECIPITATION

DAY	DATE	WEATHER			RIVER		PRECIPITATION			PHONE: 734-8133
		9:00	1:00	3:00	GAUGE	TREND	IN	SNOW IN	SNOW GRD	
Sat	1	1.6			6.75	F	0			
Sun	2	2.6			6.73	R	1.07"			
Mon	3	2.6	2.6		7.01	R	0			1. CLEAR
Tue	4	2.6	2.6		7.02	F	0			2. P.CLOUDLY
Wed	5	2.6	2.6		7.00	F	0			3. CLOUDY
Thur	6	2.6	2.6		6.97	F	0			4. RAIN
Fri	7	2.6	2.6		6.92	R	0.52"			5. SNOW
Sat	8	3.6			6.93	F	0			6. WARM
Sun	9	2.6			6.86	F	0.04"			7. COLD
Mon	10	3.6	2.6		6.84	F	0			8. WIND
Tue	11	2.6	2.6		6.81	F	0			9. FOG
Wed	12	2.6	2.6		6.78	F	0.41"			
Thur	13	2.6	2.6		6.71	F	0			
Fri	14	2.6	2.6		6.67	R	0.08"			
Sat	15	1.6			6.98	F	0			
Sun	16	2.6			6.27	-	0			
Mon	17	2.6	2.6		6.27	R	1.58"			
Tue	18	2.6	2.6		6.33	R	0.05"			
Wed	19	2.6	2.6		7.08	F	0.15"			
Thur	20	2.6	3.6		7.06	F	0			
Fri	21	2.6	2.6		7.05	F	0			
Sat	22	2.6			6.92	F	0			
Sun	23	3			6.88	R	0.38"			
Mon	24	3.7	3.7		6.96	-	0.04"			
Tue	25	3.47	3.47		6.76	F	0.01"			
Wed	26	3.47	3.47		6.93	F	0			
Thur	27	3.7	2.6		6.91	F	0			
Fri	28	3.6	2.6		6.89	F	0.12"			
Sat	29	3.6			6.87	R	0			
Sun	30	3			6.89	R	0			
Mon	31	3.6	2.6		6.92	F	0			
TOTAL										
AVERAGE										

MONTH OF: September 2015

WEATHER-RIVER GAUGE-PRECIPIATION

DAY	DATE	WEATHER			RIVER		PRECIPITATION			PHONE: 734-6133
		9:00	1:00	3:00	GAUGE	TREND	IN	SNOW IN	SNOW GRD	
Tue	1	3,6,9	2,6		6.90	R	0			
Wed	2	3,6,9	2,6		6.92	F	1.04"			
Thur	3	3,6,9	2,6		6.89	R	0.37"			1. CLEAR
Fri	4	3,4,6,9	3,4,6		7.30	R	0.03"			2. P.CLOUDLY
Sat	5	3,6,9			7.43	R	0			3. CLOUDY
Sun	6	2			7.53	F	0.60"			4. RAIN
Mon	7									5. SNOW
Tue	8	3,6,9	3,4,6		7.43	R	0.03"			6. WARM
Wed	9	3,6	2,6		8.01	R	0			7. COLD
Thur	10	3,6	2,6		8.16	F	0			8. WIND
Fri	11	2,6	2,6		7.93	F	0			9. FOG
Sat	12	3,7			7.91	F	0			
Sun	13	2			7.66	F	0			
Mon	14	2,6	2,6,8		7.51	F	0			
Tue	15	2,6	2,6,8		7.40	F	0			
Wed	16	2,6	2,6		7.32	F	0			
Thur	17	1,6			7.29	F	0			
Fri	18	2,6	3,6		7.23	R	0.63"			
Sat	19	3,4,6			7.26	R	0			
Sun	20	2			7.26	F	0			
Mon	21	2,6	2,6		7.24	F	0			
Tue	22	2,6	2,6		7.21	F	0			
Wed	23	2,6	2,6		7.17	F	0			
Thur	24	3,6,9	2,6		7.13	F	0			
Fri	25	3,6,9	1,6		7.12	F	0			
Sat	26	2,6,9			7.10	F	0			
Sun	27	3			7.08	-	0			
Mon	28	2,6	2,6		7.08	R	1.04"			
Tue	29	3,4,6	3,6		7.21	R	0			
Wed	30	3,7	2,6		7.26	F	0			
Thur	31									
TOTAL										
AVERAGE										

MONTH OF: October 2015

**WEATHER-RIVER GAUGE-PRECIPITATION**

DAY	DATE	WEATHER			RIVER		PRECIPITATION			PHONE: 734-6133
		9:00	1:00	3:00	GAUGE	TREND	IN	SNOW IN	SNOW GRD	
Thurs	1	37.8	37.8		7.14	F	0			
FRI	2	37.8	37.8		7.09	F	0			
Sat	3	37.8			7.08	F	0.26			1. CLEAR
Sun	4	4			7.06	F	0.04			2. P.CLOUDLY
Mon	5	34.7	36		7.04	R	0.03			3. CLOUDY
Tue	6	36.9	2.6		7.05	R	0			4. RAIN
Wed	7	36.9	2.6		7.10	-	0			5. SNOW
Thurs	8	36.9	3.6		7.10	R	0.72			6. WARM
FRI	9	36.9	2.6.8		7.21	F	0			7. COLD
Sat	10	27			7.20	F	0			8. WIND
Sun	11	2			7.15	F	0			9. FOG
Mon	12	36	36.8		7.11	R	0.11			
Tue	13	34.7			7.13	R	0			
Wed	14	37	37		7.19	F	0			
Thurs	15	27	27		7.14	-	0.06			
FRI	16	37	27		7.14	F	0			
Sat	17	35.7			7.08	-	0.01			
Sun	18	27			7.08	R	0			
Mon	19	37.8	36.8		7.09	F	0.06			
Tue	20	36	2.6		7.07	R	0			
Wed	21	36	2.6		7.11	F	0			
Thurs	22	26	2.6		7.10	R	0			
FRI	23	34.6	2.6		7.13	R	0.24			
Sat	24	34.6			7.16	R	0.16			
Sun	25	2			7.17	R	0			
Mon	26	37	2.6		7.19	-	0			
Tue	27	37.9	2.6		7.19	R	0.64			
Wed	28	34.7	34		7.28	R	0.17			
Thurs	29	34.7	34.7		7.32	R	0.02			
FRI	30	37	27		7.42	R	0.05			
Sat	31	34.7			7.47	R	0.26			
TOTAL										
AVERAGE										

MONTH OF: November 20 15

WEATHER-RIVER GAUGE-PRECIPITATION

DAY	DATE	WEATHER			RIVER		PRECIPITATION			PHONE: 734-6133
		5:00	1:00	3:00	GAUGE	TREND	IN.	SNOW IN	SNOW GRD	
Sun	1	2			7.70	R	0			
Mon	2	2.6	2.6, 8		7.76	R	0			
Tue	3	2.6	2.6, 8		7.79	F	0			1. CLEAR
Wed	4	2.6	2.6, 8		7.78	F	0			2. P.CLOUDLY
Thur	5	2			7.61	R	0.48			3. CLOUDY
Fri	6	3.4, 6, 8	3.7, 8		7.67	R	0			4. RAIN
SAT	7	3.7, 8			7.69	F	0			5. SNOW
Sun	8	2			7.67	F	0			6. WARM
Mon	9	2.7	2.6		7.60	F	0			7. COLD
Tue	10	2.7	2.6		7.56	F	0			8. WIND
Wed	11	3.1, 9	2.6		7.52	-	0.46			9. FOG
Thur	12	3.4, 7	3.4, 7		7.52	R	0.17			
Fri	13	3.4, 5, 7	3.4, 5, 7		7.61	R	0.02			
SAT	14	2.7			7.76	F	0			
Sun	15	2			7.75	F	0			
Mon	16	5								
Tue	17	3.7, 8	2.6, 8		7.68	F	0.21			
Wed	18	3.6, 8	3.4, 6, 8		7.65	R	0.11			
Thur	19	3.7, 8	3.7, 8		7.69	R	0			
Fri	20	3.7, 8	3.7, 8		7.71	R	0.03	0.33"		
SAT	21	3.5, 7			7.72	-	0.15	1.65"		
Sun	22	3.7			7.72	F	0.04	0.44"		
Mon	23	3.7, 8	3.5, 7		7.57	F	0			
Tue	24	3.7	2.7		7.56	-	0			
Wed	25	2.7	2.6		7.56	R	1.31			
Thur	26									Rain
Fri	27									Rain
SAT	28	1.7			7.81	R	0			
Sun	29	1.7			8.45	R	0.03			
Mon	30	3.7	3.7		8.72		0.30			
	31									
TOTAL										
AVERAGE										

MONTH OF: December 20 15

WEATHER-RIVER GAUGE-PRECIPITATION

PHONE: 734-6133

DAY	DATE	WEATHER			RIVER		PRECIPITATION		
		9:00	1:00	3:00	GAUGE	TREND	IN	SNOW IN	SNOW GRD
Tue	1	4			8.72	F	0.01		
Wed	2	3			8.58	F	0		
Thur	3	3.8			8.52	F	0		
Fri	4	3.7	2.6		8.50	F	0		1. CLEAR
Sat	5	3.7			8.41	F	0		2. P.CLOUDLY
Sun	6	3.7			8.39	F	0		3. CLOUDY
Mon	7	3.9			8.37	F	0		4. RAIN
Tue	8	3.7.9	3.7		8.29	F	0		5. SNOW
Wed	9	3.7	2.7		8.19	F	0		6. WARM
Thur	10	3.7	3.7		8.16	F	0.01		7. COLD
Fri	11	3			8.12	F	0.01		8. WIND
Sat	12	3.4.7			7.99	R	0.27		9. FOG
Sun	13	4			8.10	R	1.49		
Mon	14	3.4.6	3.4.7		8.62	R	0		
Tue	15	3.7	3.7		8.65	F	0.01		
Wed	16	3.7	3.4.7		8.68	F	0.03		
Thur	17	3.7	3.7.8		8.63	F	0.01	0.11"	
Fri	18	3.7	3.5.7.8		8.61	F	0.01	0.11"	
Sat	19	3.7			8.53	F	0		
Sun	20	3.7			8.51	F	0.24		
Mon	21	3.4.7	3.4.7		8.45	R	0.01		
Tue	22	3.7.9	3.7		8.46	F	0.28		
Wed	23	3.6.9	3.4.6.8		8.44	F	0.11		
Thur	24								
Fri	25								
Sat	26	3.7			8.41	R	0.45		
Sun	27	3.7			8.85	R	0		
Mon	28	3.7.8	3.7.8		8.85	F	0.28"	~ 7" wet snow	3,4,5,7,8 after 5:30pm
Tue	29	3.4.5.7	3.7		8.72	F	0.10	1.1"	
Wed	30	3.5.7	3.7		8.57	F	0		
Thur	31	3.7.8	3.7.8		8.52	F	0.01	0.11"	
TOTAL									
AVERAGE									

SUPERVISOR: \_\_\_\_\_

weather river gauge/lsp



MONTH OF: January 2016

**WEATHER-RIVER GAUGE-PRECIPITATION**

DAY	DATE	WEATHER			RIVER		PRECIPITATION			PHONE: 734-6133
		9:00	1:00	3:00	GAUGE	TREND	IN	SNOW IN	SNOW GRD	
FRI	1									
Sat	2	2.78			8.49		0			
Sun	3	2.7			8.49	F	0.03	0.33"		1. CLEAR
Mon	4	2.7			8.32	F	0			2. P. CLOUDLY
Tue	5	3.78	3.78		8.10	F	0			3. CLOUDY
Wed	6	3.7	3.7		8.09	F	0			4. RAIN
Thur	7	3.7	3.7		8.03		0			5. SNOW
Fri	8	3.7	3.47		8.07	R	0.32			6. WARM
Sat	9	3.7.9			8.41	F	0.39	4.29"		7. COLD
Sun	10	3			8.40	F	0.03			8. WIND
Mon	11	3.7			8.38	F	0.16	1.76"		9. FOG
Tue	12	3.678	3.578		8.36	F	0			
Wed	13	3.57.8	3.7.8		8.34	F	0.11	1.21"		
Thur	14	3.7.5			8.31	F	0			
Fri	15	3.7	3.47		8.30	R	0.01			
Sat	16	3.7.8			8.41	F	0			
Sun	17	3.5.7			8.35	F	0.03	0.33"		
Mon	18	3.7	3.7		8.37	F	0			
Tue	19	3.7	3.7		8.34	F	0.03	0.33"		
Wed	20	3.57	3.7		8.33	F	0			
Thur	21	3.7	3.7		8.31	F	0			
Fri	22	3.7	2.7		8.30	F	0			
Sat	23	2.7			8.28	F	0			
Sun	24	3			8.25	F	0			
Mon	25	3.7	2.7		8.23	R	0.23	2.53"		WET. SNOW
Tue	26	3.47	3.47		8.31	F	0			
Wed	27	3.7	3.7		8.30	F	0.04	0.44"		
Thur	28	3.5.7	3.5.7		8.28	F	0			
Fri	29	3.7	2.7		8.26	F	0			
Sat	30	3.7			8.23	F	0			
Sun	31	3			8.21	F	0.32"			Rain Sunday evening
TOTAL										
AVERAGE										

MONTH OF: February 2016

WEATHER-RIVER GAUGE-PRECIPITATION

DAY	DATE	WEATHER			RIVER		PRECIPITATION			PHONE: 734-6133
		9:00	1:00	3:00	GAUGE	TREND	IN	SNOW IN	SNOW GRD	
Mon	1	3.7	3.7		8.07	F	0			
Tue	2	3.7	3.7		8.03	R	0.95	(0.38) 4.18"		Snow Tues Eve, then rain
Wed	3	3.5, 7.8	3.4, 5.7, 8		8.34	—	0			1. CLEAR
Thur	4	3.7	3.7		8.34	F	0.03	0.33"		2. P.CLOUDLY
Fri	5	3.7	3.7		8.32	F	0			3. CLOUDY
Sat	6	2.7			8.31	F	0			4. RAIN
Sun	7	2			8.29	F	0			5. SNOW
Mon	8	2.7	2.7		8.25	F	0			6. WARM
Tue	9	3.7, 8	3.7, 8		8.24	F	0			7. COLD
Wed	10	3.7	3.7		8.23	F	0			8. WIND
Thur	11	3.7	3.7		8.22	F	0			9. FOG
Fri	12	3.7, 8	3.7, 8		8.17	F	0.04			Snow over night
Sat	13	3.7			8.15	F	0			
Sun	14	1.7			8.12	F	0.07	0.77"		
Mon	15	3.5, 7	3.7		8.07	—	0			
Tue	16	3.7	3.7		8.07	F	0.03	0.33"		
Wed	17	3.7	2.7		8.05	R	0			
Thur	18	3.7	3.7		8.26	R	0			
Fri	19	2.7, 8	1.6, 8		8.32	R	0.12"			Rain over night
Sat	20	1.6			8.73	R	0			
Sun	21	2, 6			8.82	R	0			
Mon	22	3.7	3.7		8.91	F	0			
Tue	23	3.7	3.7		8.85	F	0			
Wed	24	3.7, 8	3.7, 8		8.81	F	0.33	3.6"		
Thur	25	3.5, 7.8	2.7, 8		8.77	F	0			
Fri	26	3.7	2.7		8.75	F	0			
Sat	27	1.6, 8			8.67	F	0			
Sun	28	2			8.65	R	0			
Mon	29	3.7, 8	2.7, 8		8.90	R	0.22	2.42"		
	30									
	31									
TOTAL										
AVERAGE										

MONTH OF: March 2016

WEATHER-RIVER GAUGE-PRECIPITATION

DAY	DATE	WEATHER			RIVER		PRECIPITATION			PHONE: 734-6133
		9:00	1:00	3:00	GAUGE	TREND	IN	SNOW IN	SNOW GRD	
Tue	1	35.78	35.78		8.92	F	0			
Wed	2	3.7	3.7		8.41	R	0			
Thur	3	3.7	2.7		8.95	R	0			1. CLEAR.
Fri	4	2.7	2.6		9.13	R	0.18	1.98"		2. P. CLOUDLY
Sat	5	35.7			9.19	R	0			3. CLOUDY
Sun	6	3.9			9.22	F	0			4. RAIN
Mon	7	2.6	2.6		9.03	R	0			5. SNOW
Tue	8	2.6	1.6		9.10	R	0.07"			6. WARM
Wed	9	3.46	2.6		9.25	R	0			7. COLD
Thur	10	3.7	3.7		9.31	F	0			8. WIND
Fri	11	2.7	2.6		9.28	F	0			9. FOG
Sat	12	2.6			9.26	R	0			
Sun	13	3.6			9.50	R	0.51			
Mon	14	3.46	3.6		9.61	R	0			
Tue	15	3.79	2.6		9.73	R	0.91			
Wed	16	3.478	3.478		10.02	F	0.01			
Thur	17	3.76	3.78		10.01	F	0			
Fri	18	2.7	2.7		10.00	F	0			
Sat	19	2.7			9.89	F	0			
Sun	20	2.7			9.74	F	0			
Mon	21	2.7	2.7		9.54	F	0			
Tue	22	3.7	2.6		9.38	F	0.29	3.19"		
Wed	23	3.57	3.57		9.14	F	0.65			
Thur	24	3.45			9.09	F	0.17			
Fri	25	3.57	3.7		9.01	R	0			
Sat	26	2.6			9.32	R	0			
Sun	27	2.6			9.61	R	0.99			Fair over night
Mon	28	3.7	3.7		10.02	R	0			
Tue	29	1.7	1.6		10.20	R	0			
Wed	30	3.7	3.6		10.32	R	1.51"			
Thur	31	3.7	3.648		10.80	R	0			
TOTAL										
AVERAGE										

MONTH OF: April 2016

WEATHER-RIVER GAUGE-PRECIPITATION

DAY	DATE	WEATHER			RIVER		PRECIPITATION			PHONE: 734-6133
		9:00	1:00	3:00	GAUGE	TREND	IN	SNOW IN	SNOW GRD	
Fri	1	3.7, 8	2.7, 8		11.56	R	0.07	0.77"		
Sat	2	3.5, 7			11.80	R	0			
Sun	3	5.2			11.40	F	0.01	0.99"		1. CLEAR
Mon	4	3.5, 7	3.7		11.54	F	0			2. P.CLOUDLY
Tue	5	1.7	1.6		10.80	F	0.54	3.96"		3. CLOUDY
Wed	6	3.5, 7	3.4, 7		10.68	F	0.10	1.11"		4. RAIN
Thur	7	3.5, 7, 8	3.5, 7, 8		10.48	F	0			5. SNOW
Fri	8	2.7, 8	2.7, 8		10.30	F	0			6. WARM
Sat	9	2.7, 8			10.08	F	0.02			7. COLD
Sun	10	1.4			10.00	F	0.16			8. WIND
Mon	11	2.7, 9	2.7, 8		9.68	—	0			9. FOG
Tue	12	3.7	2.2		9.68	F	0			
Wed	13	2.7	2.6		9.52	F	0			
Thur	14	2.7	2.6		9.38	F	0			
Fri	15	2.6	1.6		9.24	F	0			
Sat	16	1.6			9.14	F	0			
Sun	17	1.6			9.07	F	0			
Mon	18	2.6	1.6		8.94	F	0			
Tue	19	2.6	2.6		8.84	F	0			
Wed	20	2.6	2.6		8.78	F	0.23			
Thur	21	3.4, 6	2.6		8.74	F	0.06			
Fri	22	3.6	2.6		8.70	F	0			
Sat	23	2.6			8.64	F	0			
Sun	24	3.7			8.56	F	0.10			
Mon	25	3.6	2.6		8.54	R	0.30			
Tue	26	3.7	3.7		8.64	R	0			
Wed	27	2.7	1.6		8.64	F	0.30			
Thur	28	3.4, 7	3.4, 6		8.60	F	0.08			
Fri	29	3.4, 5, 7	2.6		8.54	—	0			
Sat	30	3.6			8.54	—	0.19			
Sun	31	1								
TOTAL										
AVERAGE										

MONTH OF: Aug 2016

WEATHER-RIVER GAUGE-PRECIPITATION

DAY	DATE	WEATHER			RIVER		PRECIPITATION			PHONE: 734-6133
		9:00	11:00	3:00	GAUGE	TREND	IN	SNOW IN	SNOW GRD.	
Sun	1	2			8.52	F	0			
Mon	2	2.6	2.6		8.46	F	0			
Tue	3	3.6	2.6	F	8.40	R	1.28			1. CLEAR
Wed	4	3.4	3.6		8.64	R	0.12			2. P.CLOUDLY
Thur	5	3.7	1.6		9.64	F	0			3. CLOUDY
Fri	6	3.6	2.6		9.48	F	0			4. RAIN
Sat	7	2.6	5		9.40	F	0			5. SNOW
Sun	8	2			9.10	F	0			6. WARM
Mon	9	2.6	2.6		8.94	F	0			7. COLD
Tue	10	3.7	3.7		8.78	F	0			8. WIND
Wed	11	3.6	2.6		8.64	F	0			9. FOG
Thur	12	3.6	2.6		8.53	F	0			
Fri	13	2.6	2.6		8.45	F	0.34			
Sat	14	3.4	7.8		8.44	F	0.09			
Sun	15	5			8.10	F	0			
Mon	16	3.7	2.6		8.28	F	0			
Tue	17	2.7	2.6		8.23	F	0			
Wed	18	2.6	2.6		8.15	F	0			
Thur	19	2.6	1.6		8.07	F	0			
Fri	20	2.6	2.6		7.99	F	0			
Sat	21	2.6			7.94	F	0			
Sun	22	1			7.86	F	0			
Mon	23	1.6	1.6		7.82	F	0			
Tue	24	1.6	1.6	B	7.77	F	0.16			
Wed	25	1.6	2.7	B	7.75	R	0.45			
Thur	26	2.6	2.6		7.89	F	0.06			
Fri	27	1.6	3.4	6	7.85	R	0.12			
Sat	28	3.6			7.95	F	0			
Sun	29	2			7.95	F	0			
Mon	30	2			7.85	F	0			
Tue	31	2.6	1.6		7.78	F	0.29			
TOTAL										
AVERAGE										

MONTH OF: June 2016

WEATHER-RIVER GAUGE-PRECIPITATION

DAY	DATE	WEATHER			RIVER		PRECIPITATION			PHONE: 734-6133
		9:00	1:00	3:00	GAUGE	TREND	IN	SNOW IN	SNOW GRD	
Wed	1	2.6	3.4.6		7.73	F	0			
Thur	2	2.6	2.6		7.70	F	0			
Fri	3	2.6	1.6		7.64	F	0			1. CLEAR
Sat	4	2.6			7.61	—	0.75			2. P.CLOUDLY
Sun	5	2.4			7.61	R	0			3. CLOUDY
Mon	6	2.6	3.4.6		7.70	F	0.40			4. RAIN
Tue	7	2.6	3.6		7.67	F	0			5. SNOW
Wed	8	2.6	2.6		7.60	F	0			6. WARM
Thur	9	2.6	2.6		7.55	F	0			7. COLD
(Fri)	10	2.6	2.6		7.51	R	0.33			8. WIND
Sat	11	2.6			7.56	—	0			9. FOG
Sun	12	2.7			7.56	F	0.06			
Mon	13	3.6	3.6		7.49	F	0			
Tue	14	2.6	2.6		7.45	R	0.35			
Wed	15	3.6	3.6		7.48	R	0.20			
Thur	16	3.6	3.4.6		7.54	R	0			
Fri	17	1.6	1.6		7.57	F	0			
Sat	18	2.6			7.52	F	0			
Sun	19	2			7.50	F	0			
Mon	20	2.6	2.6		7.48	F	0			
Tue	21	2.6	2.6		7.41	F	0.01			
Wed	22	3.4.6	2.6		7.40	F	0			
Thur	23	3.4.6	2.6		7.34	F	0			
Fri	24	2.6	2.6		7.28	F	0			
Sat	25	1.6			7.25	F	0			
Sun	26	4			7.23	R	0.74			
Mon	27	2.6	2.6		7.28	F	0			
Tue	28	3.6	2.6		7.22	F	0			
Wed	29	2.6	2.6		7.20	F	0			
Thur	30	2.6	2.6		7.16	R	0.47			
Fri	01									
TOTAL										
AVERAGE										

SUPERVISOR: \_\_\_\_\_

MONTH OF: July 2016

WEATHER-RIVER GAUGE-PRECIPITATION

DAY	DATE	WEATHER			RIVER		PRECIPITATION			PHONE: 734-6133
		9:00	1:00	3:00	GAUGE	TREND	IN	SNOW IN	SNOW GRD	
FRI	1	2,6	2,6		7.17	—	0			
SAT	2	2,6			7.17	F	0			
Sun	3	2,6			7.16	F	0			1. CLEAR
Mon	4	2,6			7.09	F	0			2. P.CLOUDLY
Tue	5	2,6	2,6	2,6	7.07	F	0			3. CLOUDY
Wed	6	2,6	2,6	2,6	7.03	F	0			4. RAIN
Thur	7	2,6,7	2,6	2,6	6.99	F	0.42			5. SNOW
FRI	8	4	4	4	6.96	R	0.45			6. WARM
SAT	9	2	2	2	7.08	R	0			7. COLD
Sun	10	2,6	2,6	2,6	7.17	R	0			8. WIND
Mon	11	2,6	2,6	2,6	7.21	R	0.02			9. FOG
Tue	12	2,6	2,6	2,6	7.22	R	0.39			
Wed	13	2,6	2,6	2,6	7.28	R	0.02			
Thur	14	2,6	2,6	2,6	7.31	F	0			
FRI	15	2,6	2,6	2,6	7.30	F	0			
SAT	16	2			7.23	F	0			
Sun	17	2			7.09	F	0			
Mon	18	2,6	2,6		6.99	F	0			
Tue	19	2,6	2,6		6.93	—	0			
Wed	20	2,6	2,6		6.93	R	0.39			
Thur	21	2,6	3,4,6,8		6.95	R	0			
FRI	22	2,6	2,6		6.99	—	0			
SAT	23	1,6			6.99	F	0.28			
Sun	24	4			6.98	F	0.30			
Mon	25	2,6	2,6		6.95	F	0			
Tue	26	1,6	2,6		6.91	F	0.67			
Wed	27	1,6	2,4,6,8		6.90	R	0			
Thur	28	2,6	2,6		7.08	F	0.06			
FRI	29	1,6	1,6		6.97	F	0			
SAT	30	2,6			6.95	—	0			
Sun	31	3			6.95	F	0			
TOTAL										
AVERAGE										

MONTH OF: August 20 16

WEATHER-RIVER GAUGE-PRECIPITATION

DAY	DATE	WEATHER			RIVER		PRECIPITATION			PHONE: 734-6133
		9:00	1:00	3:00	GAUGE	TREND	IN	SNOW-IN	SNOW GRD	
Mon	1	2.6	2.6		6.92	F	0			
Tue	2	2.6	1.6		6.88	F	0			
Wed	3	2.6	2.6		6.85	F	0			1. CLEAR
Thu	4	2.6	2.6, 8		6.83	F	0			2. P. CLOUDLY
Fri	5	2.6	2.6		6.79	F	0			3. CLOUDY
Sat	6	1.6			6.77	-	0			4. RAIN
Sun	7	2.6			6.77	F	0			5. SNOW
Mon	8	1.6	2.6		6.77	F	0			6. WARM
Tue	9	1.6	2.6		6.71	F	0			7. COLD
Wed	10	1.6	1.6		6.70	F	0			8. WIND
Thu	11	1.6	1.6		6.69	F	0.01			9. FOG
Fri	12	3.4, 6	3.4, 6		6.68	R	1.49			
Sat	13	3.4, 6			6.85	R	0.06			
Sun	14	2.6			6.88	F	0			
Mon	15	2.6	2.6		6.83	F	0.22			
Tue	16	2.6	3.4, 6	2.6	6.82	F	0.07			
Wed	17	2.6	3.4, 6	2.6	6.80	R	0.04			
Thu	18	2.6	2.6	2.6	6.86	R	0			
Fri	19	2.6	2.6	2.6	6.89	F	0			
Sat	20	3.6			6.88	R	0.19			
Sun	21	2.4			6.90	-	0.16			
Mon	22	2.6	2.6	2.6	6.90	F	0			
Tue	23	2.6	2.6	2.6	6.89	F	0.01			
Wed	24	2.6	3.6	3.4, 6	6.83	F	0			
Thu	25	2.6	1.6	2.6	6.81	F	0			
Fri	26	2.6	1.6	2.6	6.78	F	0.25			
Sat	27	3.4, 6			6.77	R	0.13			
Sun	28	2.4			6.79	R	0			
Mon	29	2.6	2.6	2.6	6.81	F	0			
Tue	30	2.6	2.6	2.6	6.80	F	0			
Wed	31	2.6	2.6	2.6	6.78	F	0			
TOTAL					6.76					
AVERAGE										

weather river gauge/lsp

SUPERVISOR: \_\_\_\_\_



MONTH OF: September, 2016

WEATHER-RIVER GAUGE-PRECIPITATION

DAY	DATE	WEATHER			RIVER		PRECIPITATION			PHONE: 734-6133
		9:00	1:00	3:00	GAUGE	TREND	IN	SNOW IN	SNOW GRD	
Thur	1	2.6	2.6	2.6	6.76	F	0			
Fri	2	2.6	2.6	2.6	6.74	F	0			
Sat	3	1.6			6.72	R	0			1. CLEAR
Sun	4	/			6.73	F	0			2. P.CLOUDLY
Mon	5									3. CLOUDY
Tue	6	2.6	2.6	2.6	6.69	R	0.09			4. RAIN
Wed	7	3.6	3.4.6	3.4.6	6.80	R	1.32			5. SNOW
Thur	8	3.4.6	3.4.6	2.6	7.03	R	0.00			6. WARM
Fri	9	3.6	3.6	3.6	7.05	F	0.02			7. COLD
Sat	10	3.6			6.96	-	0.16			8. WIND
Sun	11	2.7			6.96	F	0			9. FOG
Mon	12	2.6	2.6	2.6	6.92	F	0.10			
Tue	13	3.6	3.4.6	3.6	6.88	F	0			
Wed	14	3.6	2.6	2.6	6.85	F	0			
Thur	15	3.6.9	2.6	2.6	6.82	R	0			
Fri	16	3.6.9	2.6	2.6	6.79	R	0.35			
Sat	17	2.6			6.85	-	0			
Sun	18	2.7			6.85	F	0			
Mon	19	3.6.9	2.6	2.6	6.83	F	0.02			
Tue	20	3.6.9	2.6	2.6	6.77	-	0.24			
Wed	21	3.4.6	3.4.6	2.6	6.74	-	0.02			
Thur	22	3.9.6	3.6	2.6	6.79	F	0.03			
Fri	23	3.6	3.6	3.6	6.78	F	0			
Sat	24	3.6			6.79	F	0			
Sun	25	2.7			6.76	F	0.16			
Mon	26	2.4.8			6.75	R	0.16			
Tue	27	3.7.8	3.4.7.8	3.4.7.8	6.77	R	0.12			
Wed	28	3.7	2.6.8	2.6.8	6.78	R	0			
Thur	29	3.6	2.6.8	2.6.8	6.79	R	0.19			
Fri	30	3.4.6.8	3.4.6.8	3.4.6.8	6.80		0.58			
Sat	31	1.1								
TOTAL										
AVERAGE										

MONTH OF October 20 16

WEATHER-RIVER GAUGE-PRECIPITATION

DAY	DATE	WEATHER			RIVER		PRECIPITATION			PHONE: 734-6133
		9:00	1:00	3:00	GAUGE	TREND	IN	SNOW/IN	SNOW GRD	
Sat	1	3,4,6			6.90	R	0.73			
Sun	2	3,9			6.92	R	0.03			
Mon	3	3,6	3,4,6	3,6	7.14	F	0			1. CLEAR
Tue	4	3,6,9	3,6	2,6	7.12	F	0.28			2. P.CLOUDLY
Wed	5	2,6,9	2,6	3,4,6,9	7.09	F	0.04			3. CLOUDY
Thur	6	3,6,9	3,6	3,4,6	7.04	R	0.36			4. RAIN
Fri	7	2,6	3,6	3,6,8	7.11	R	0.01			5. SNOW
Sat	8	2,7			7.14	R	0			6. WARM
Sun	9	2,7			7.16	F	0			7. COLD
Mon	10	3,7	2,6	2,6	7.09	-	0			8. WIND
Tue	11	2,6	2,6	2,6	7.09	-	0.02			9. FOG
Wed	12	2,7	2,6	3,4,6	7.09	R	0.20			
Thur	13	2,7	2,6	2,6	7.12	-	0			
Fri	14	2,7	2,6	2,6	7.12	R	0.0			
Sat	15	3,6			7.14	-	0.55			
Sun	16	4,6			7.14	R	0.04			
Mon	17	3,6,9	3,6	3,6	7.31	R	0			
Tue	18	2,6,8	2,6,8	2,6,8	7.35	F	0			
Wed	19	3,6,9	2,6	2,6	7.33	F	0			
Thur	20	3,7	3,6	3,6	7.30	F	0			
Fri	21	3,7	3,7	3,7	7.26	F	0			
Sat	22	2,7			7.23	-	0			
Sun	23	2,7			7.23	F	0			
Mon	24	2,7	2,7,8	2,7,8	7.21	F	0			
Tue	25	2,7	2,7	2,6	7.19	F	0.37			
Wed	26	5,7	3,4,7	3,4,5,7	7.18	R	0.55			
Thur	27	3,7	3,7	2,7	7.21	R	0			
Fri	28	3,7	3,6	2,6	7.35	R	0			
Sat	29	3,6			7.40	R	0.02			
Sun	30	3,6			7.41	F	0			
Mon	31	3,6	2,6	2,6	7.38	F	0.03			
TOTAL										
AVERAGE										

MONTH OF: November 20 16

WEATHER-RIVER GAUGE-PRECIPITATION

DAY	DATE	WEATHER			RIVER		PRECIPITATION			PHONE: 734-6133
		9:00	1:00	3:00	GAUGE	TREND	IN:	SNOW IN	SNOW GRD	
Tue	1	3.6	3.4.6	2.6	7.34	R	0.07			
Wed	2	3.6	3.4.6	3.4.6	7.35	R	0.12			
Thur	3	3.7	2.6	2.6	7.41	F	0			
Fri	4	2.7	1.7	2.6	7.37	F	0			1. CLEAR
Sat	5	1.7			7.36	R	0			2. P.CLOUDLY
Sun	6	1.7			7.37	F	0			3. CLOUDY
Mon	7	2.6	2.6	1.6	7.32	F	0			4. RAIN
Tue	8	3.4.6	3.6	3.6	7.30	F	0.02			5. SNOW
Wed	9	2.7			7.27	F	0			6. WARM
Thur	10	2.6.8	1.6.8	1.6.8	7.26	F	0			7. COLD
Fri	11	2.7.8	2.7.8	2.7.8	7.25	F	0			8. WIND
Sat	12	2.7.8			7.23	-	0			9. FOG
Sun	13	2.7			7.23	F	0			
Mon	14	2.6	2.6	2.6	7.21	F	0			
Tue	15									
Wed	16	2.6	2.6	2.6	7.19	R	0			
Thur	17	2.6	2.6	2.6	7.20	-	0			
Fri	18	2.6	2.6.8	3.6.8	7.20	R	0.13			
Sat	19	3.4.5.7.8			7.22	-	0			
Sun	20	3.5.7.8			7.22	F	0			
Mon	21	3.7.8			7.21	F	0			
Tue	22	3.7	2.7	2.7	7.20	R	0.04	0.44"		
Wed	23	3.5.7	3.7		7.21	R	0.39			
Thur	24									
Fri	25									
Sat	26	3.7			7.35	R	0.01			
Sun	27	3.7			7.37	R	0.15			
Mon	28	4.1			7.40	R	0.74			
Tue	29	3.6.8	2.6.8	2.6.8	7.73	R	0			
Wed	30	3.6	2.6	2.6.8	7.82	R	0.04			
Thur	31									
TOTAL										
AVERAGE										

MONTH OF: December 2016

WEATHER-RIVER GAUGE-PRECIPITATION

DAY	DATE	WEATHER			RIVER		PRECIPITATION			PHONE: 734-6133
		9:00	1:00	3:00	GAUGE	TREND	IN	SNOW IN	SNOW GRD	
Thur	1	3.47	3.47	3.47	7.88	F	0			
Fri	2	3.578	3.578	3.78	7.84	F	0			
Sat	3	3.7			7.80	—	0			1. CLEAR
Sun	4	3.7			7.80	F	0.32	3.52"		2. P.CLOUDLY
Mon	5	3.78	2.78	2.78	7.78	—	0			3. CLOUDY
Tue	6	3.78	3.78	3.78	7.78	F	0			4. RAIN
Wed	7	3.78	2.78	2.78	7.77	F	0.03	0.33"		5. SNOW
Thur	8	3.578	3.578	3.578	7.71	F	0			6. WARM
Fri	9	3.78	3.578	3.78	7.63	F	0.01	0.11"		7. COLD
Sat	10	3.57			7.55	F	0.17	1.4"		8. WIND
Sun	11	3.57			7.53	F	0.58	6.4"		9. FOG
Mon	12	3.578	3.578		7.35	R	0			
Tue	13	3.7	2.7	2.7	7.49	F	0.03	0.33"		
Wed	14	3.78	3.578	3.578	7.29	F	0			
Thur	15	3.78	2.78	2.78	6.85	R	0			
Fri	16	3.7	3.7	3.57	7.00	R	0.73	8.03"		
Sat	17	3.7			7.40	R	0.02	0.22"		
Sun	18	2.7	7	7.	8.83	R	0			
Mon	19	2.78	2.78		8.89	F	0			
Tue	20	3.7	2.7	2.7	8.74	F	0			
Wed	21	3.7	3.7	3.57	8.64	F	0			
Thur	22	3.578			8.38	F	0.44	4.84"		
Fri	23				8.14	F				
Sat	24	3.7			7.88	—	0			
Sun	25	3.7			7.88	F	0.33	3.63"		
Mon	26									
Tue	27	3.7	3.57	3.57	7.64	R	0			
Wed	28	3.7	2.7	3.7	7.66	F	0			
Thur	29	3.7	3.78	3.578	7.64	F	0.05	0.55"		
Fri	30	3.57	3.57	3.78	7.62	F	0.03	0.33"		
Sat	31	3.57			7.59		0			
TOTAL										
AVERAGE										