




i-cubed

G:\ENVCAD\lansing-MIACT\NESTLE\monitoring Network.mxd PLOTTED: 3/16/2017 3:54:54 PM BY: AKENS

Legend

-  Drive Point
-  Monitoring Well
-  Staff Gage

NESTLE WATERS NORTH AMERICA
WHITE PINE SPRING SITE

LONG TERM MONITORING NETWORK

	<p>Design & Consultancy for natural and built assets</p>	<p>FIGURE 1</p>
---	--	----------------------------