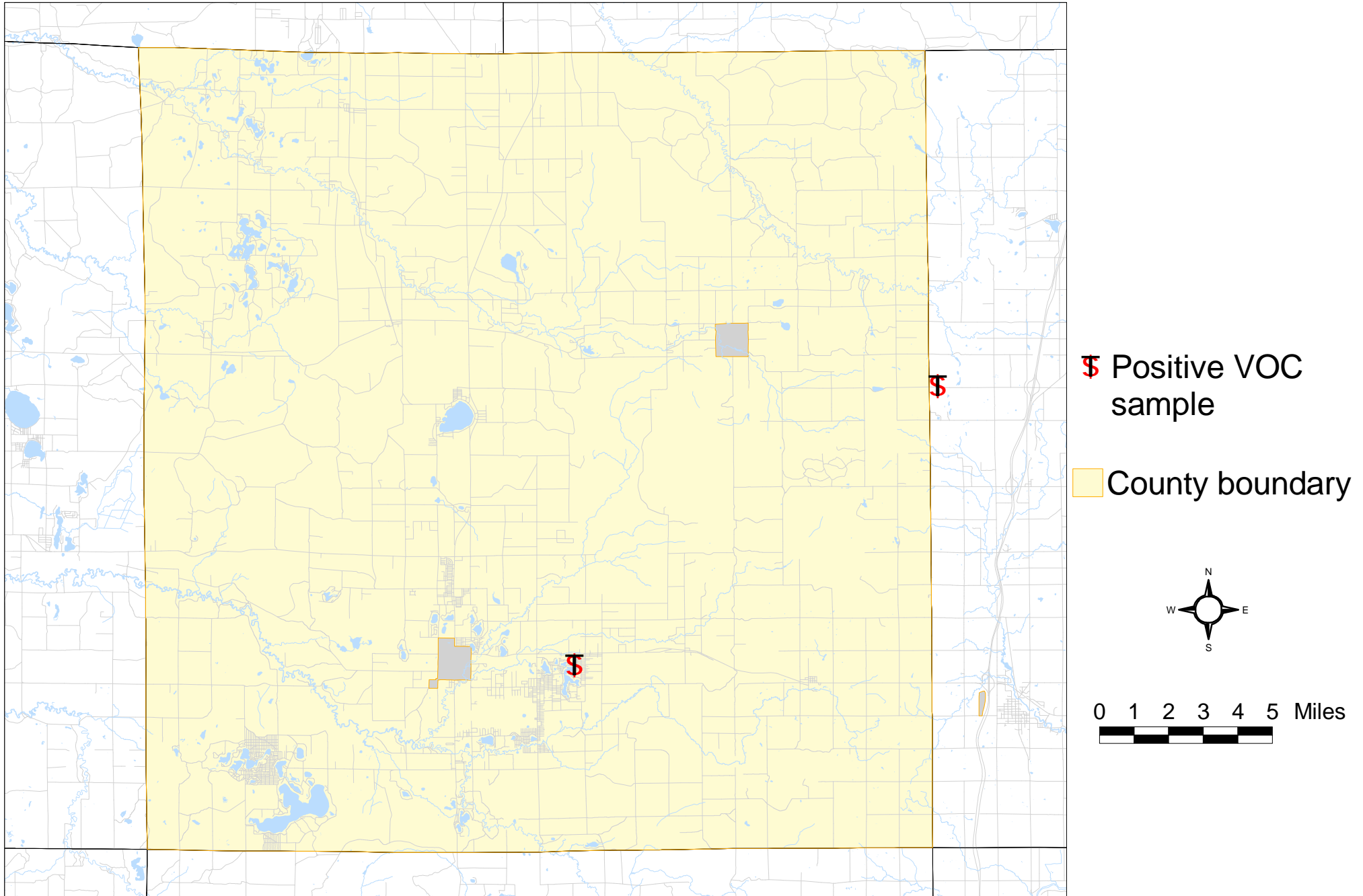
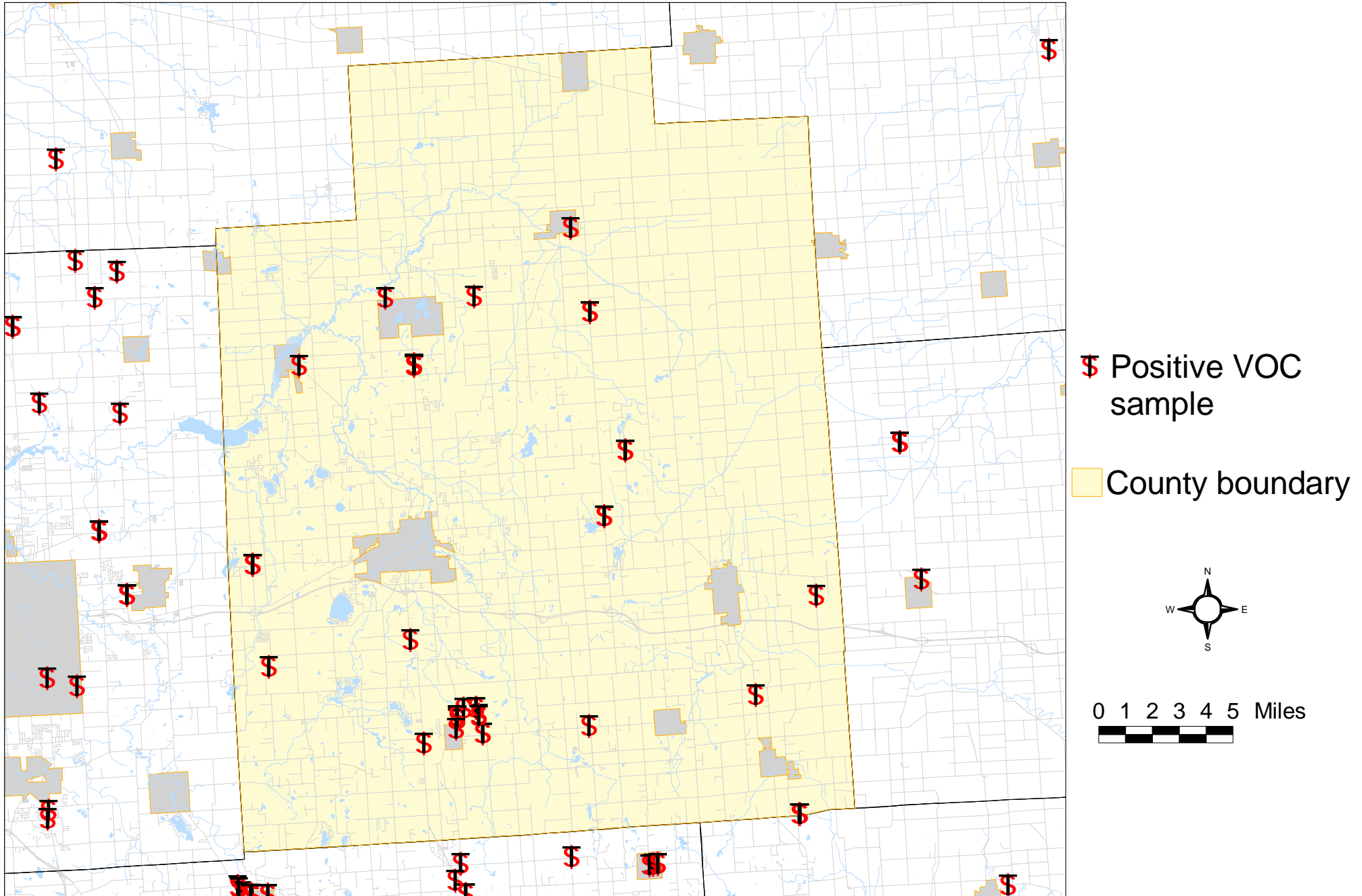


Lake County Positive VOC Samples



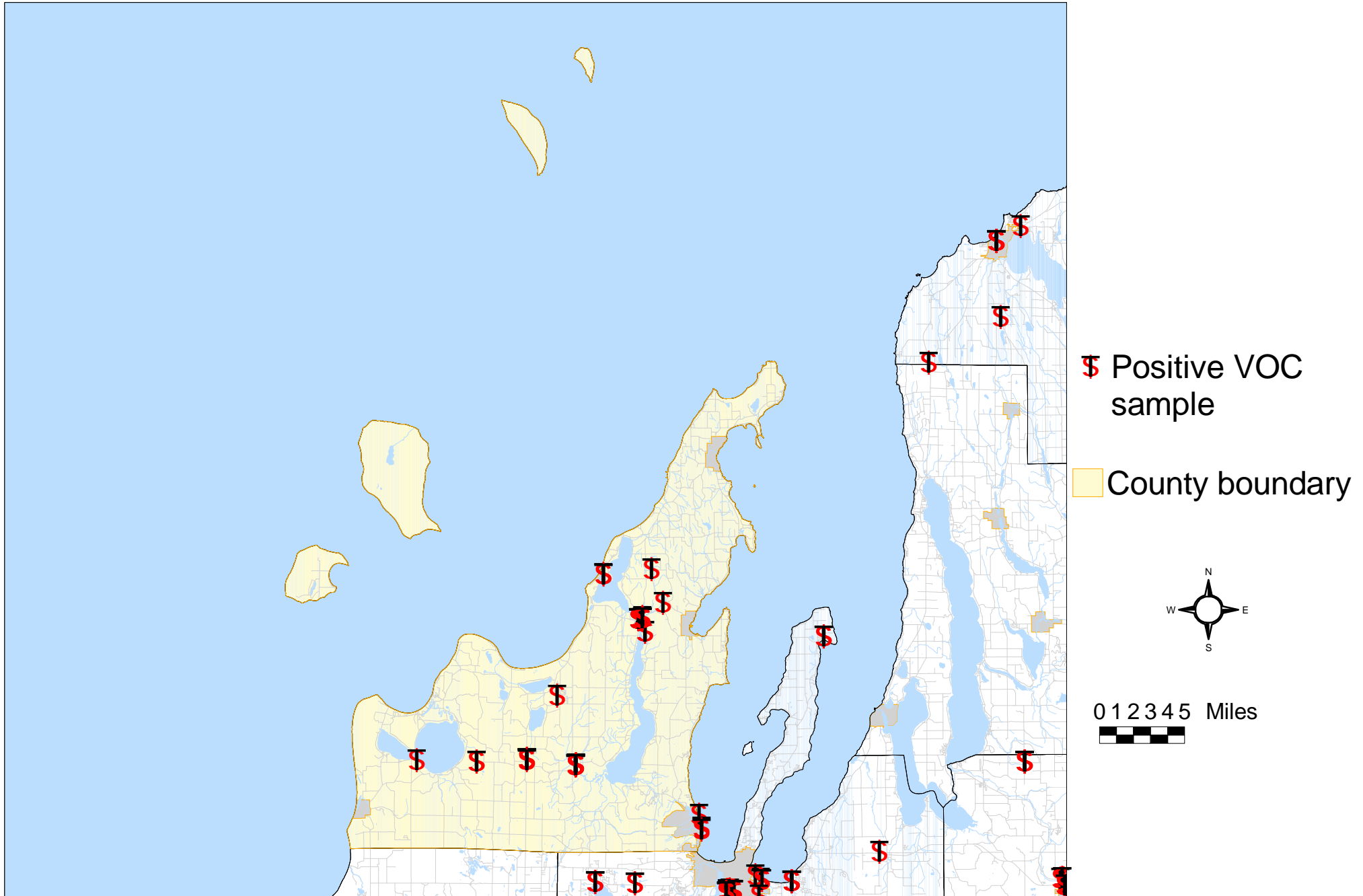
Source: DEQ WaterChem Database, 1983-2002 samples

Lapeer County Positive VOC Samples



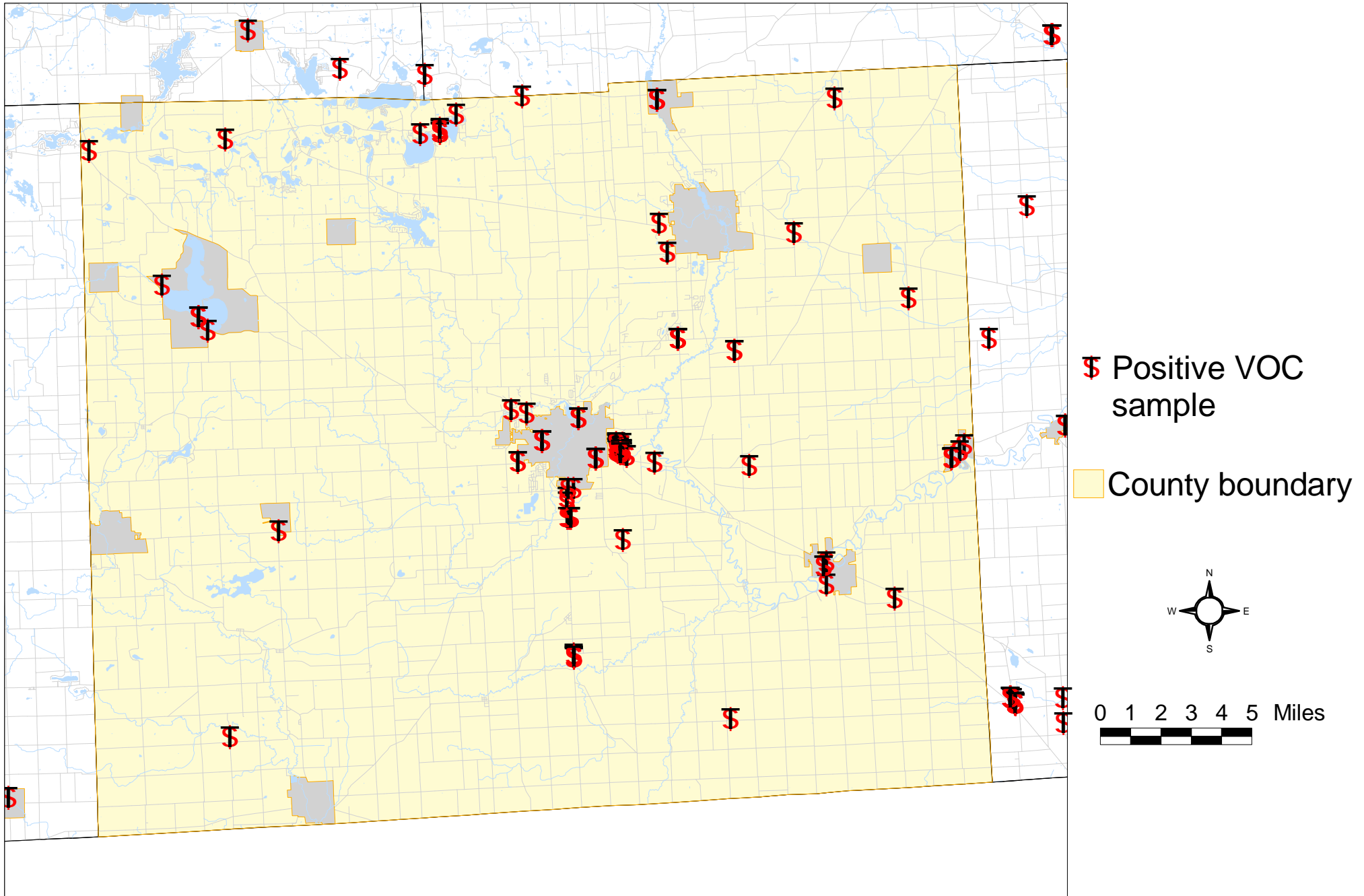
Source: DEQ WaterChem Database, 1983-2002 samples

Leelanau County Positive VOC Samples



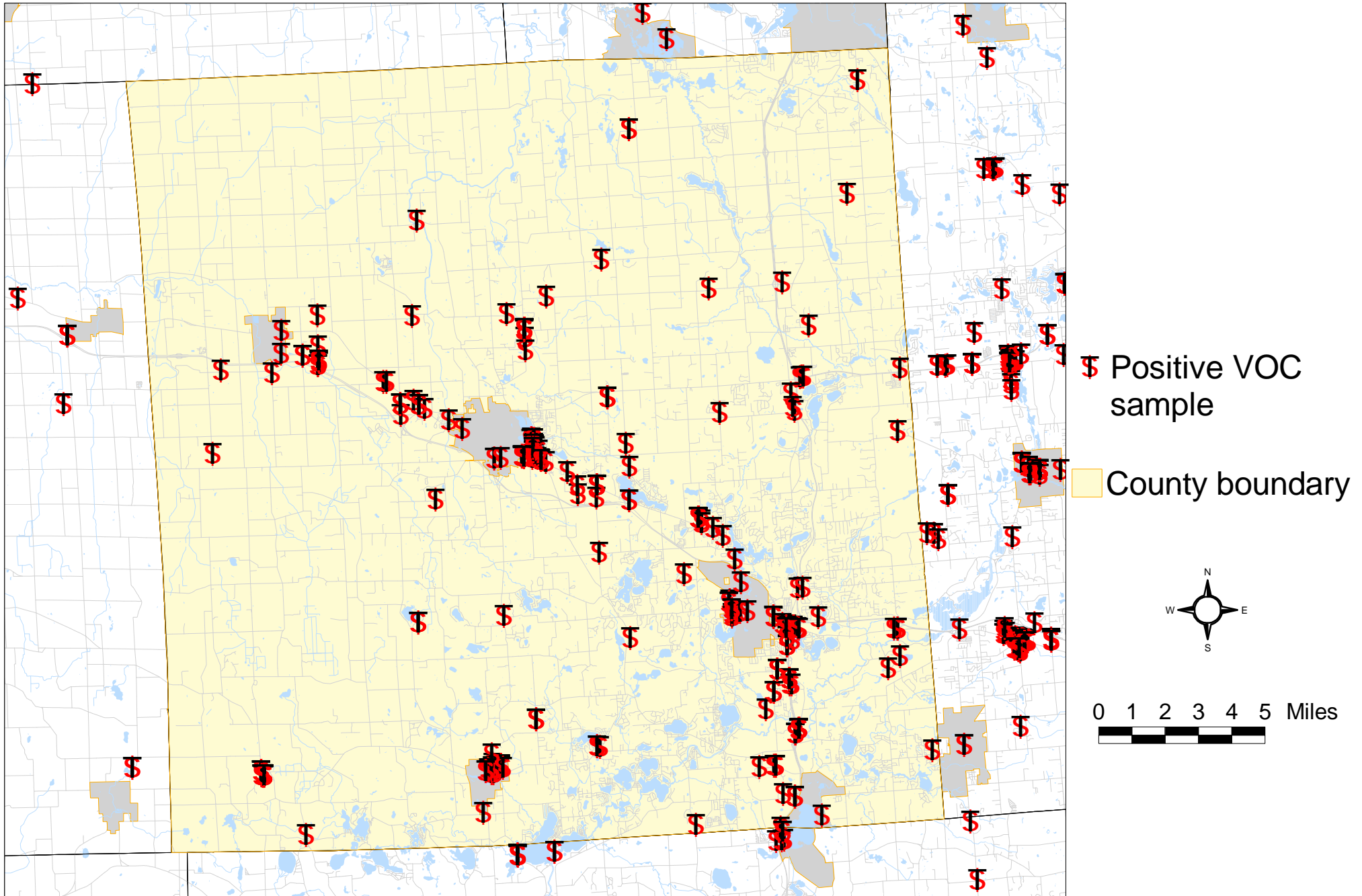
Source: DEQ WaterChem Database, 1983-2002 samples

Lenawee County Positive VOC Samples



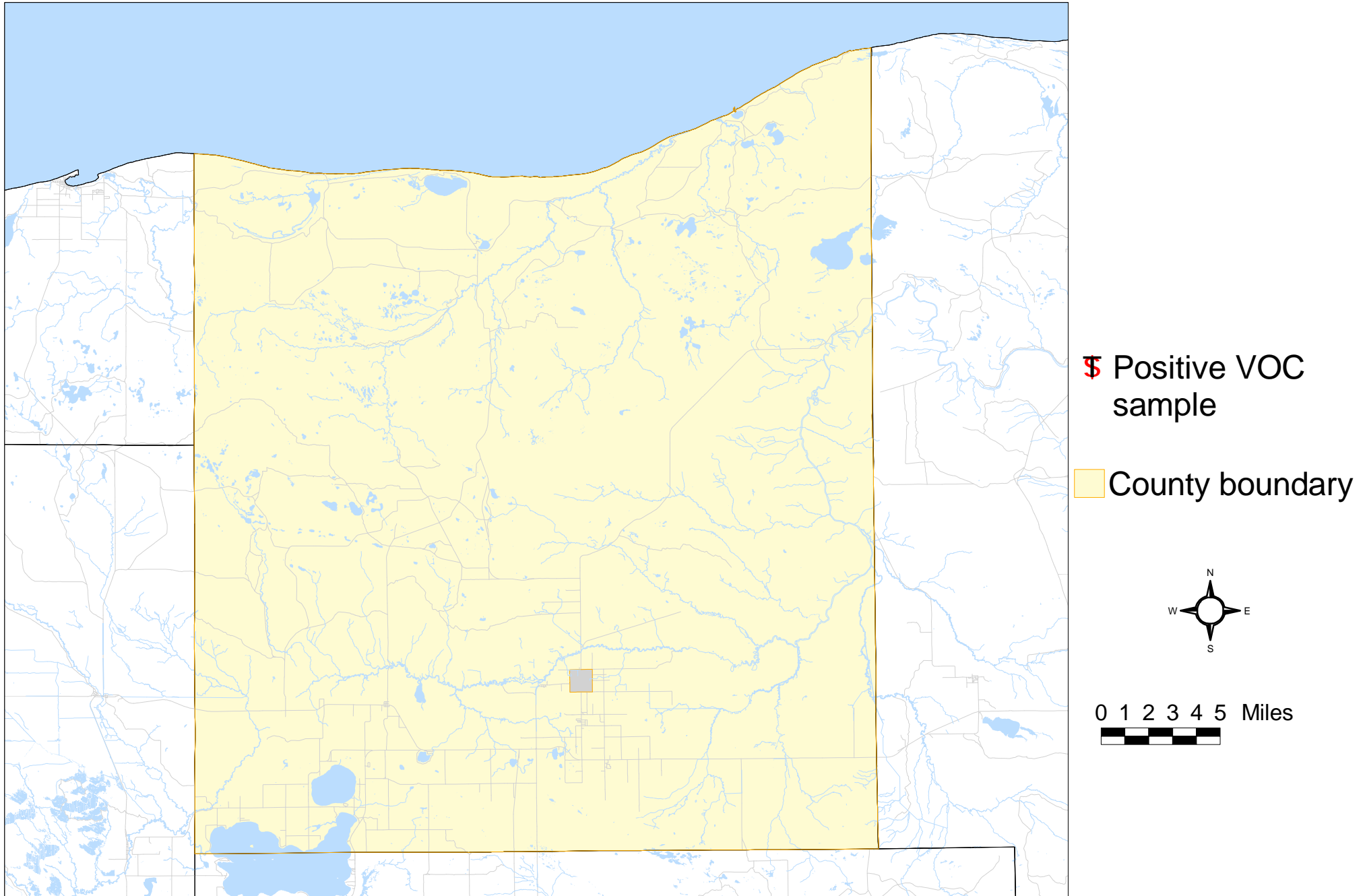
Source: DEQ WaterChem Database, 1983-2002 samples

Livingston County Positive VOC Samples

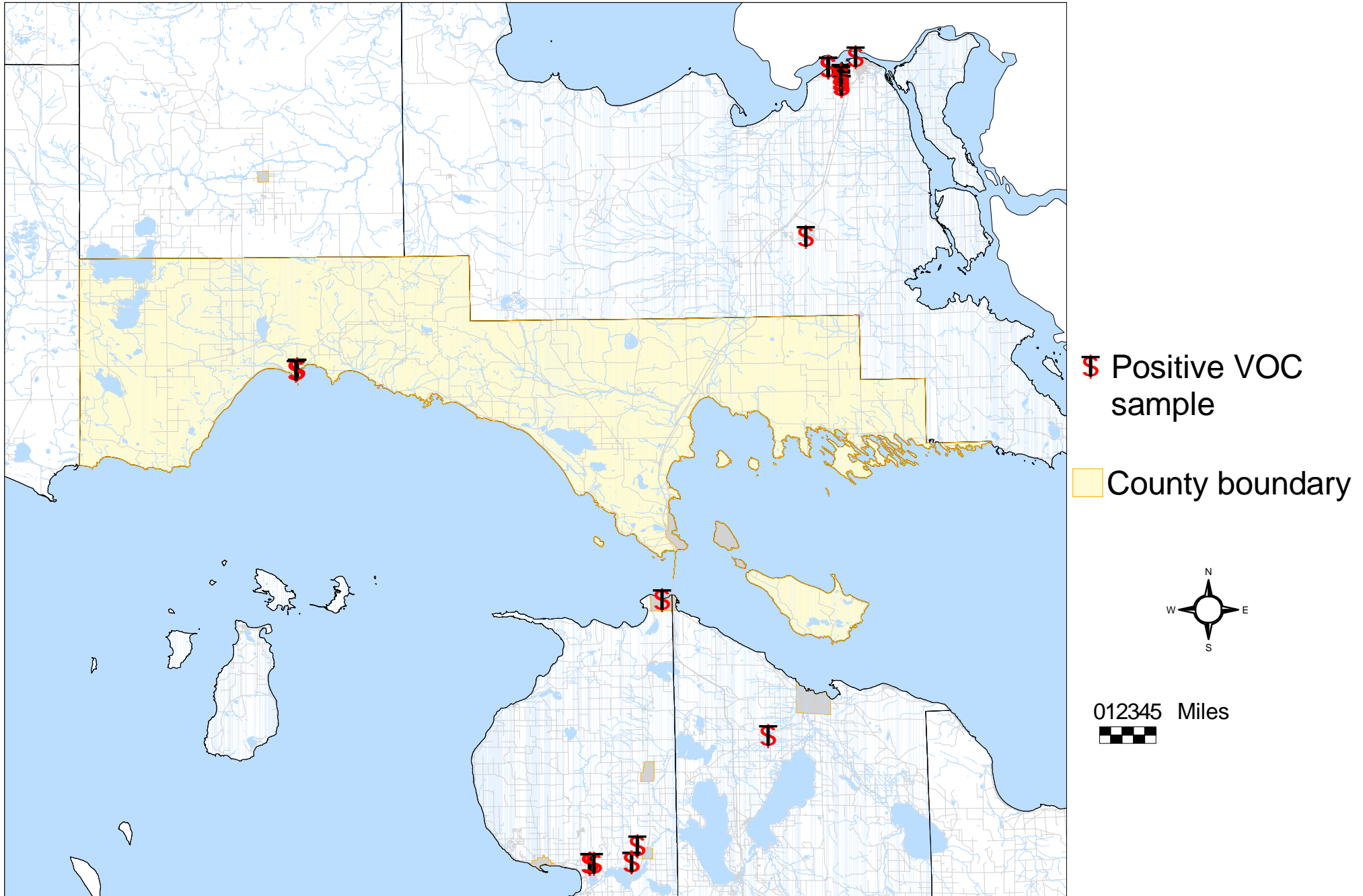


Source: DEQ WaterChem Database, 1983-2002 samples

Luce County Positive VOC Samples

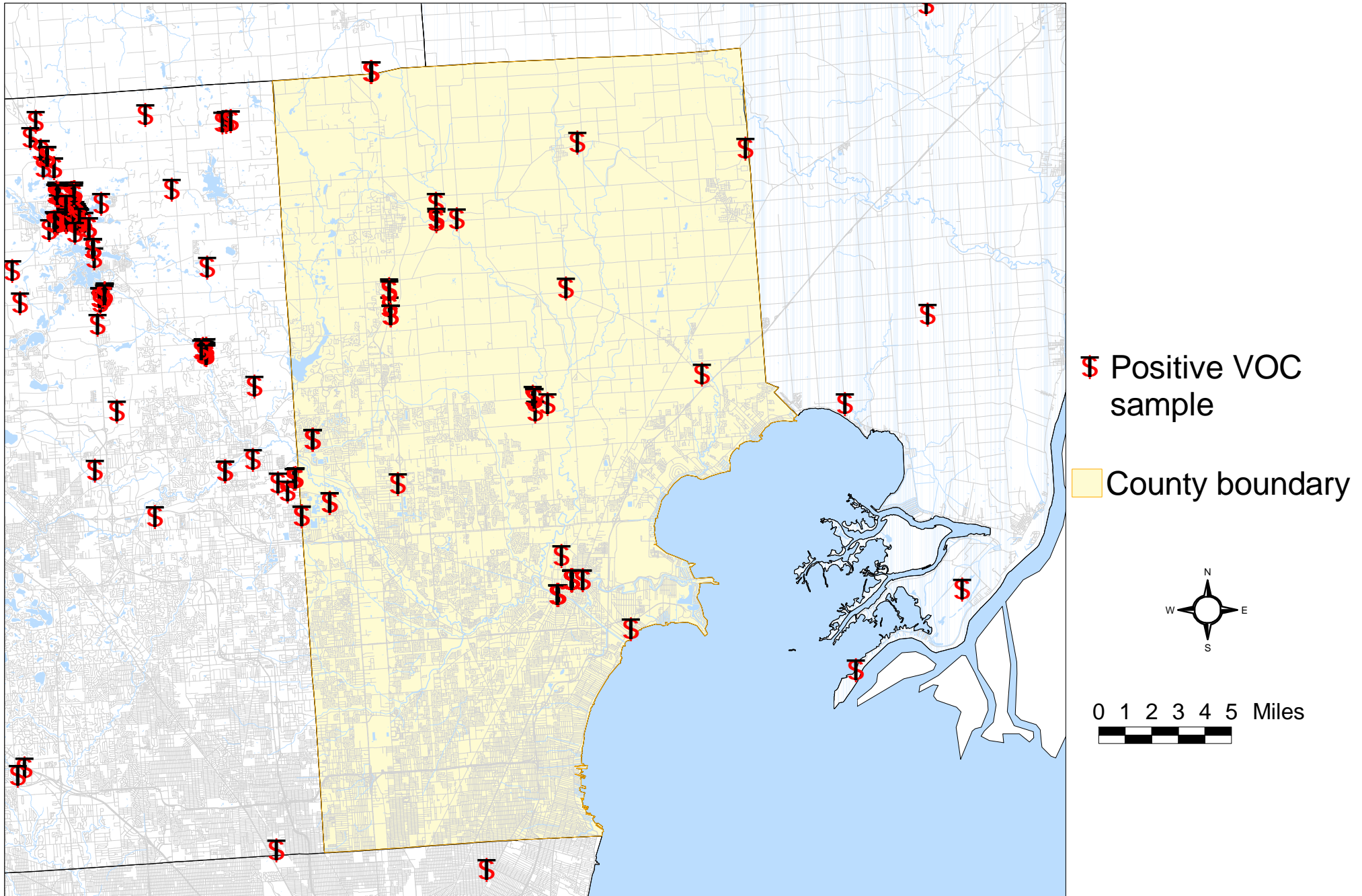


Mackinac County Positive VOC Samples



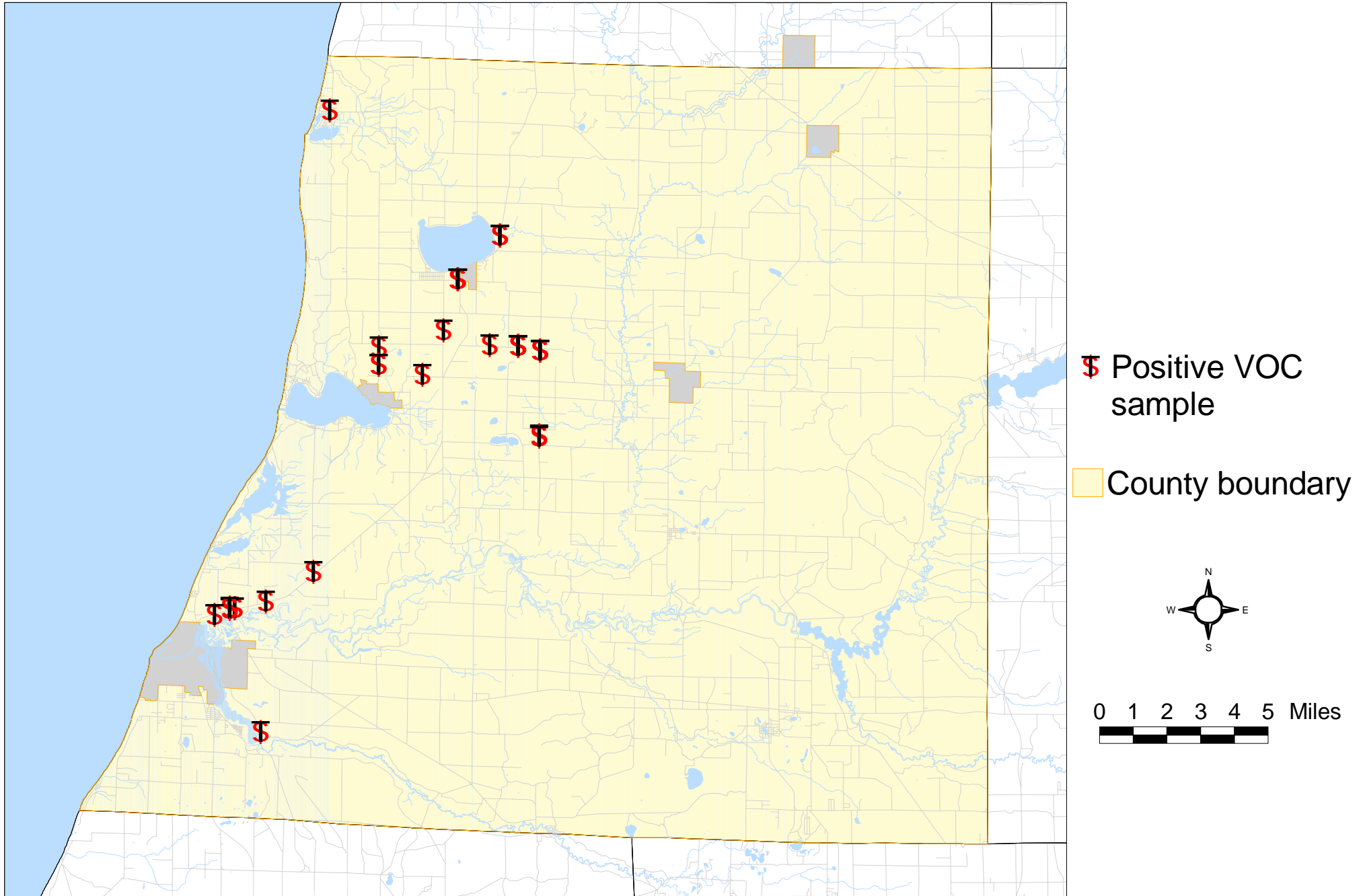
Source: DEQ WaterChem Database, 1983-2002 samples

Macomb County Positive VOC Samples

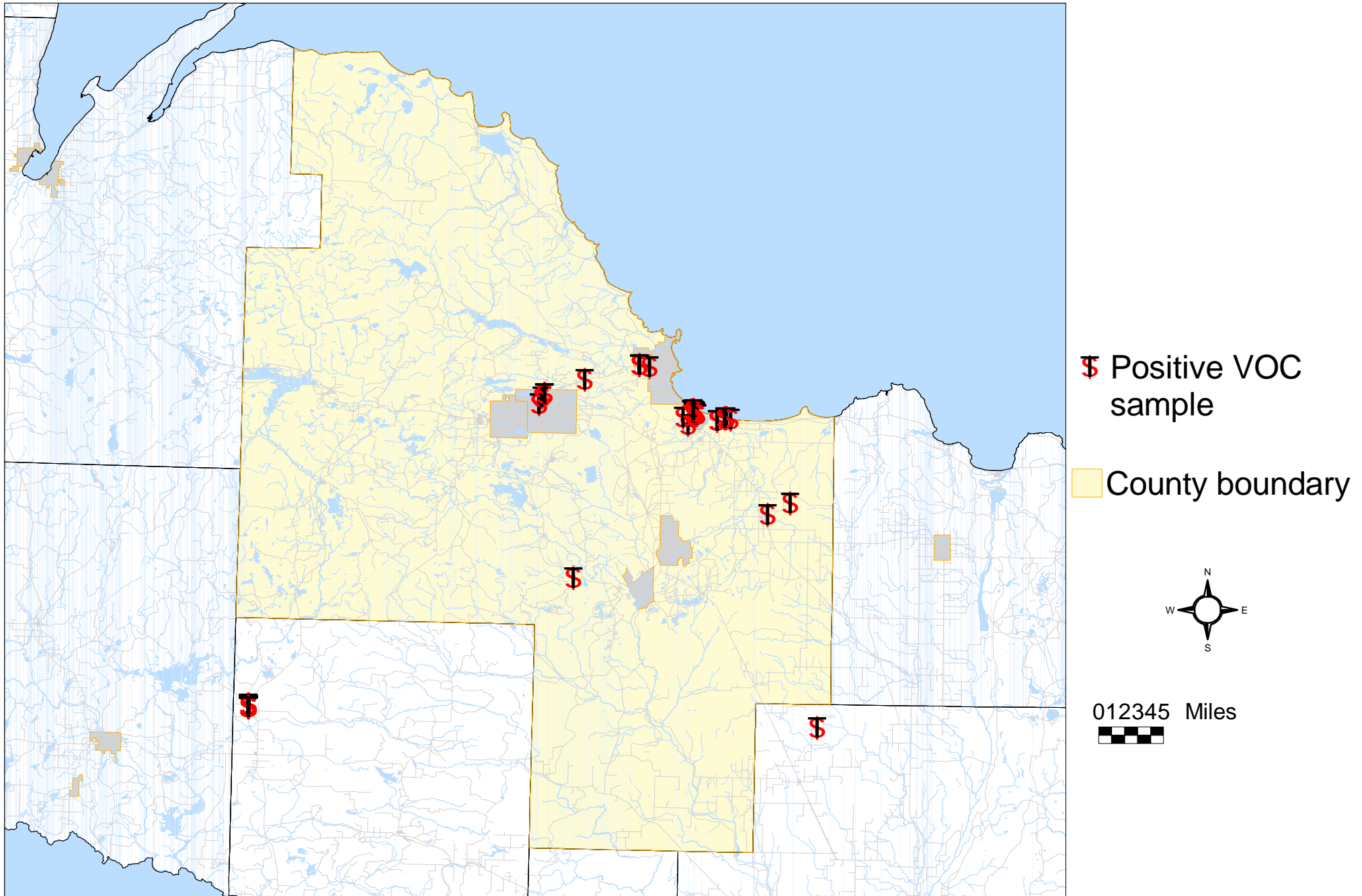


Source: DEQ WaterChem Database, 1983-2002 samples

Manistee County Positive VOC Samples

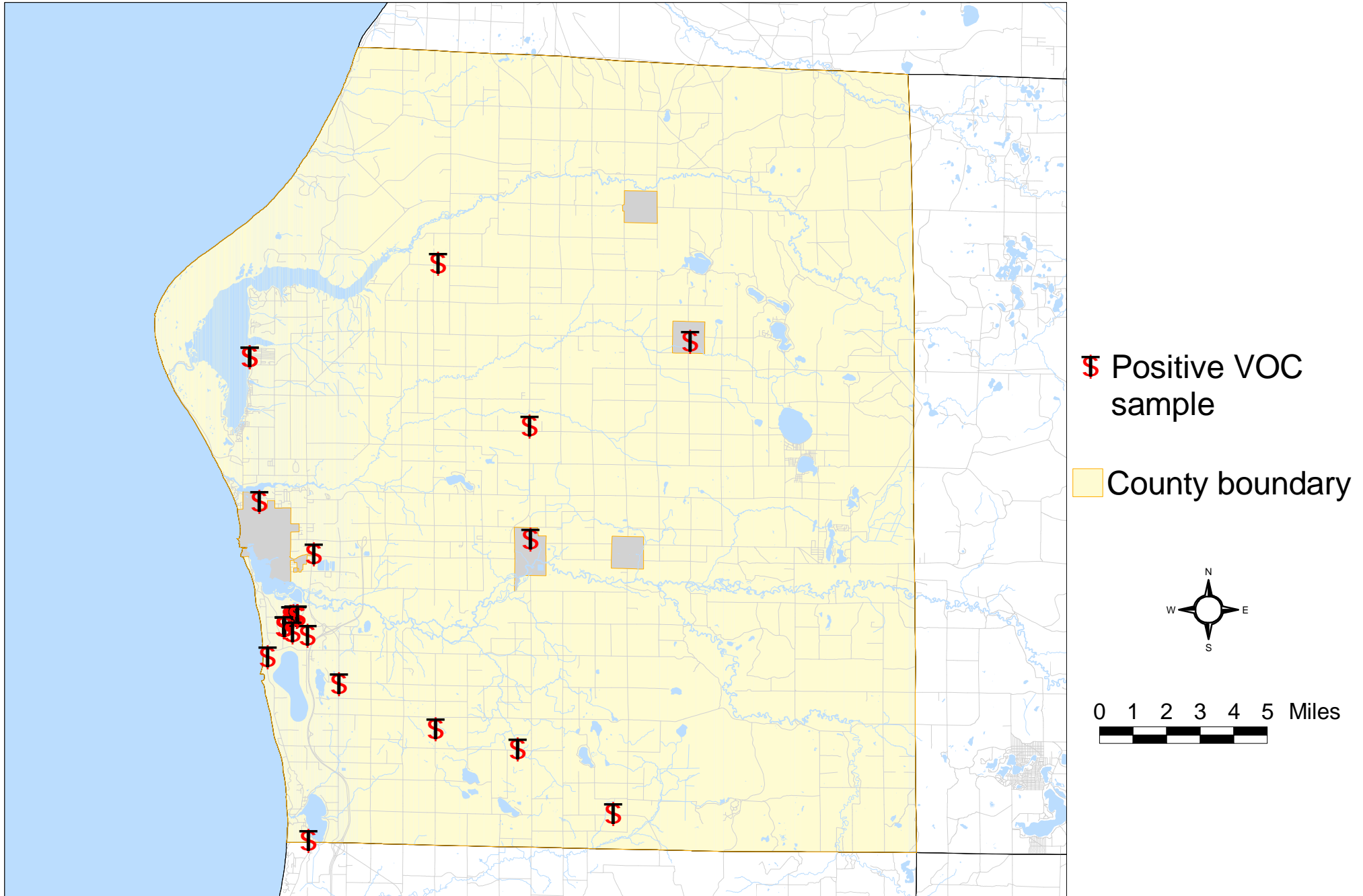


Marquette County Positive VOC Samples

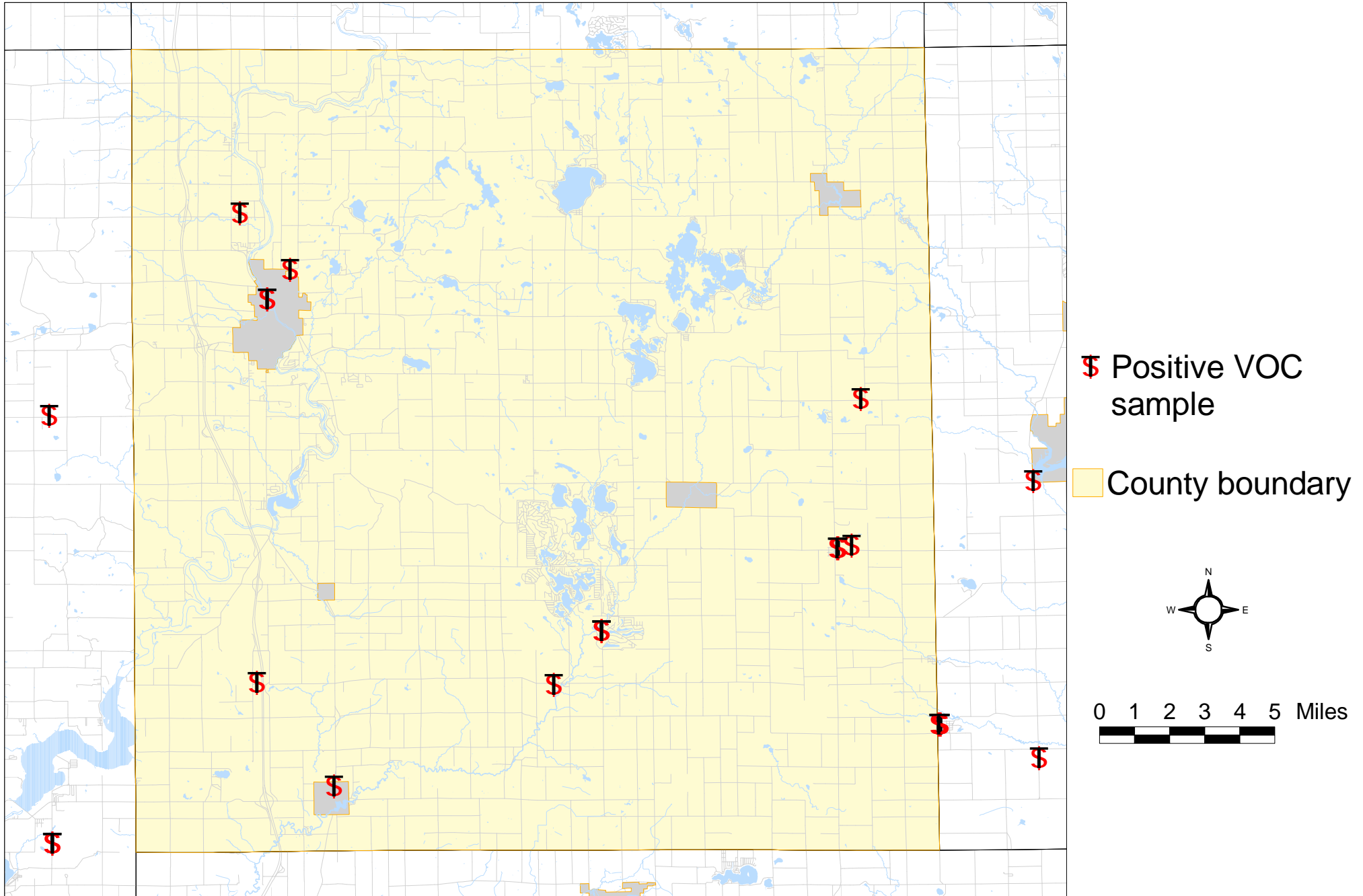


Source: DEQ WaterChem Database, 1983-2002 samples

Mason County Positive VOC Samples

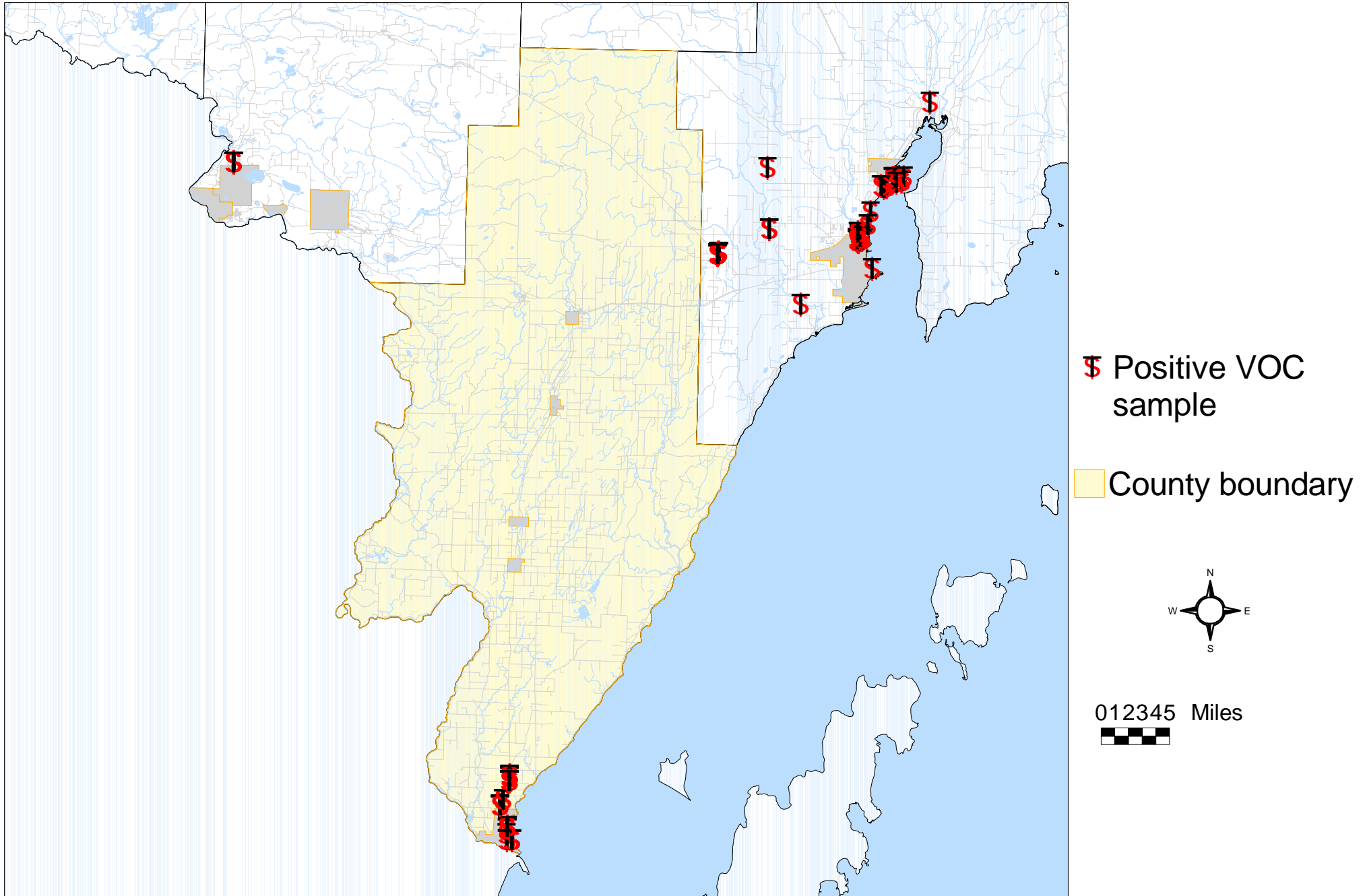


Mecosta County Positive VOC Samples



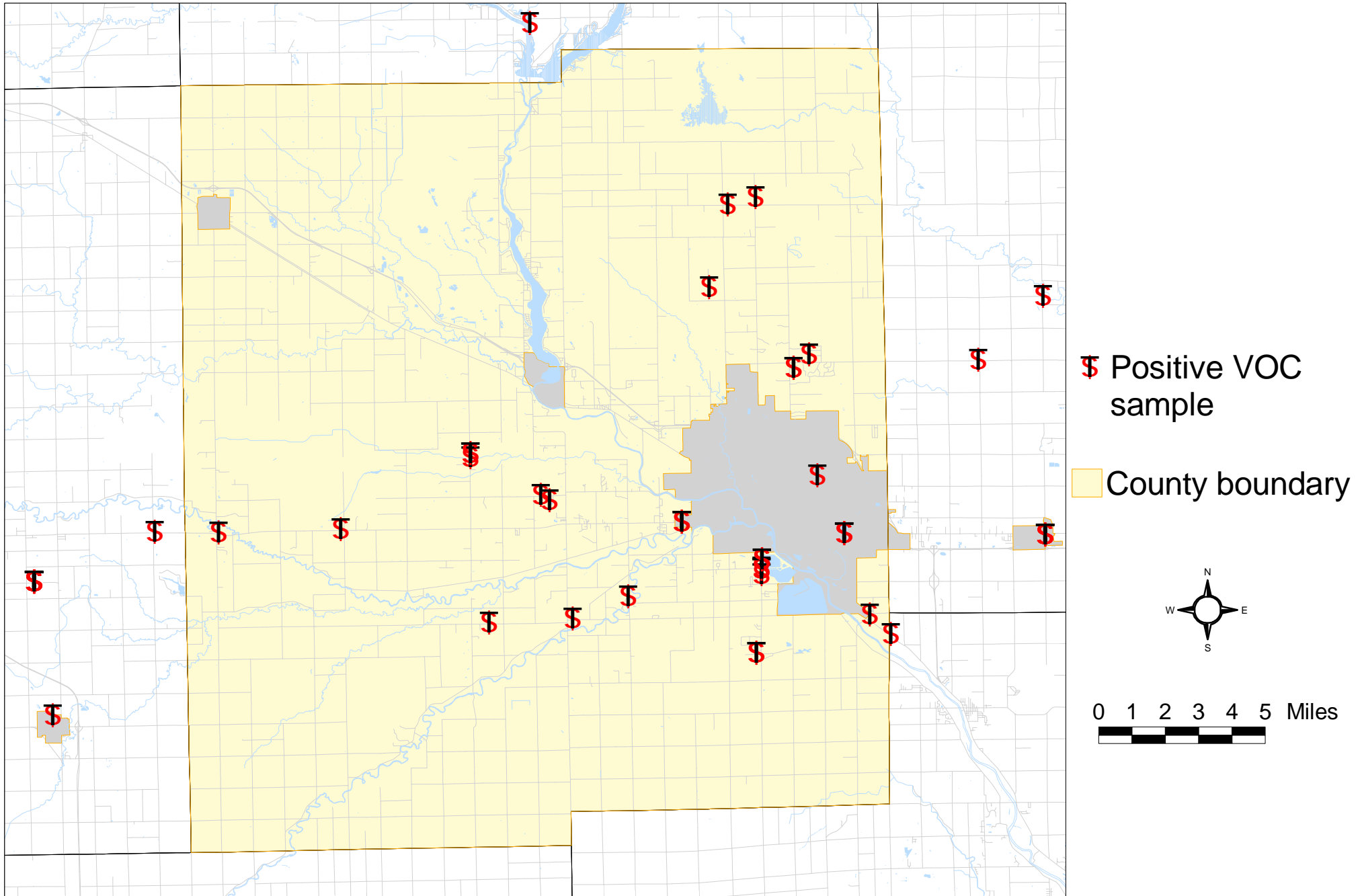
Source: DEQ WaterChem Database, 1983-2002 samples

Menominee County Positive VOC Samples

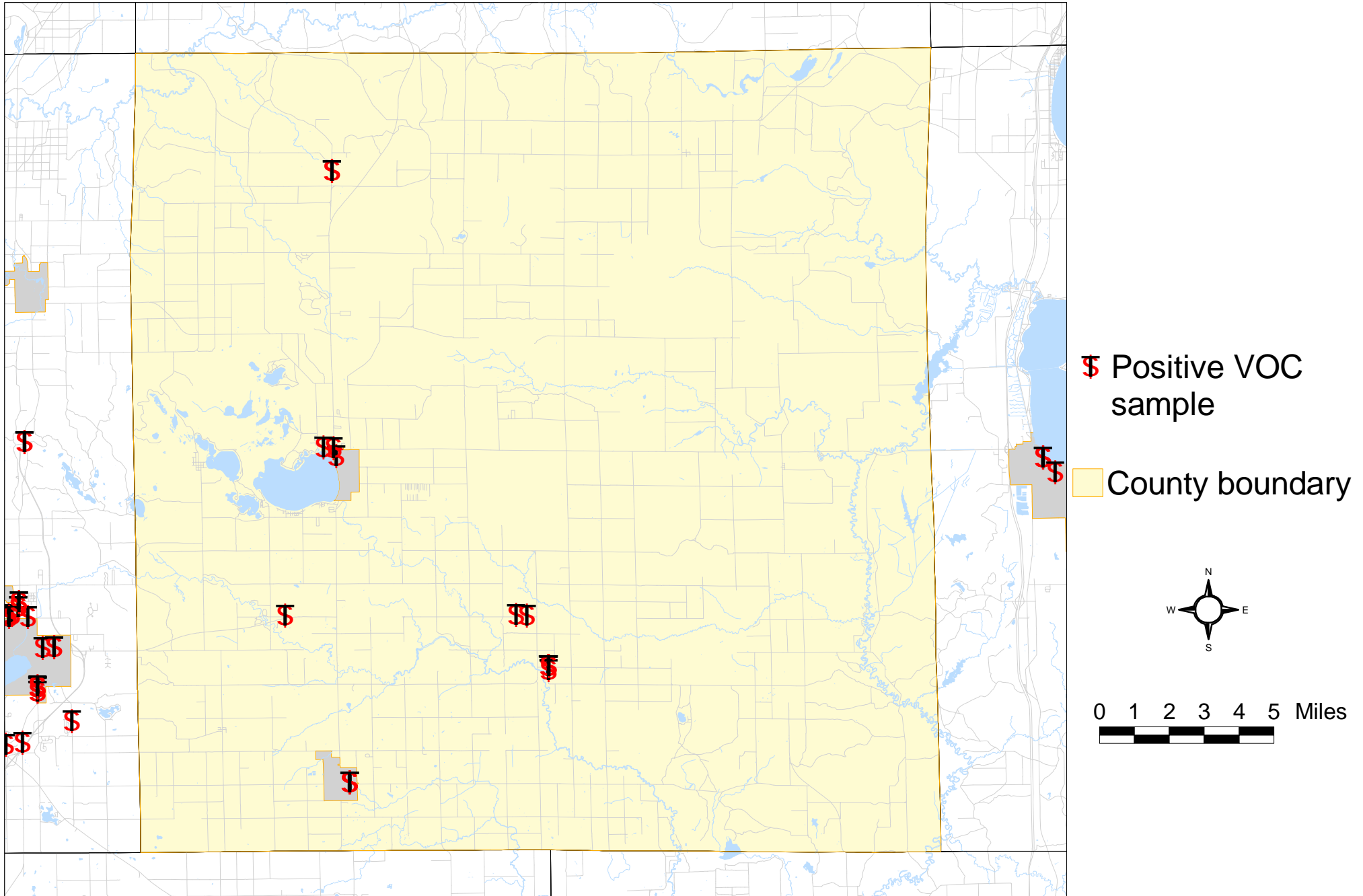


Source: DEQ WaterChem Database, 1983-2002 samples

Midland County Positive VOC Samples

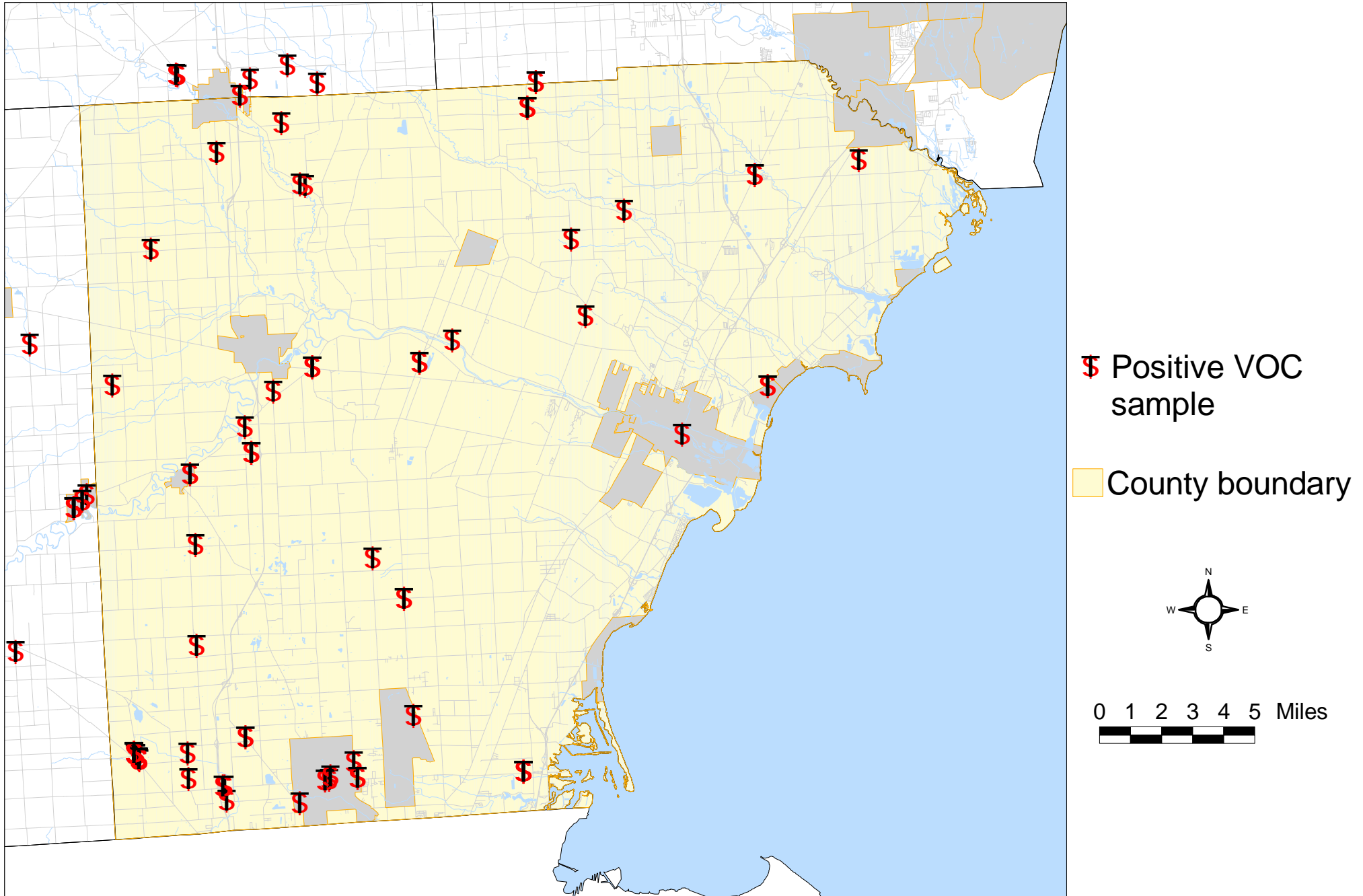


Missaukee County Positive VOC Samples



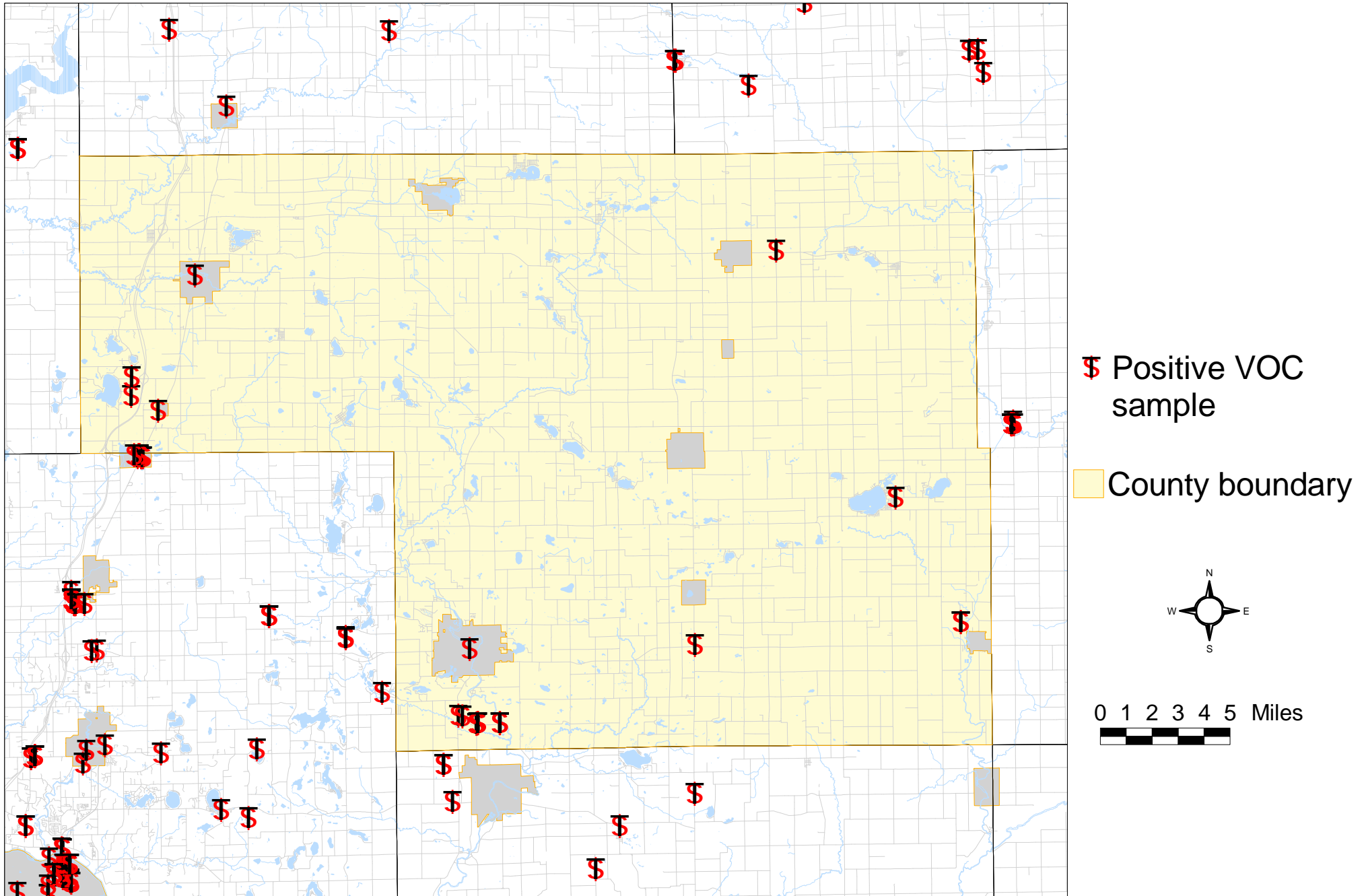
Source: DEQ WaterChem Database, 1983-2002 samples

Monroe County Positive VOC Samples



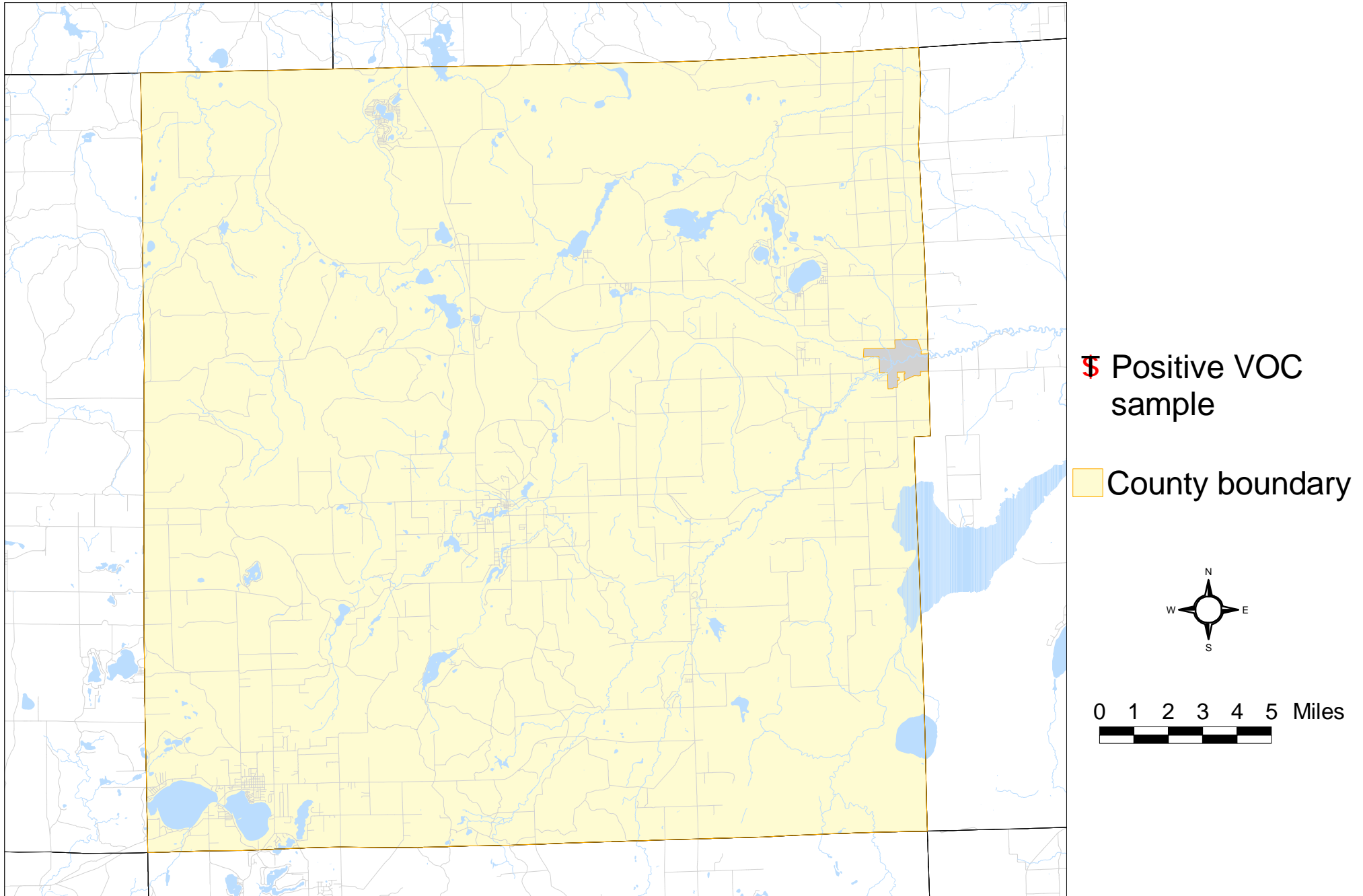
Source: DEQ WaterChem Database, 1983-2002 samples

Montcalm County Positive VOC Samples



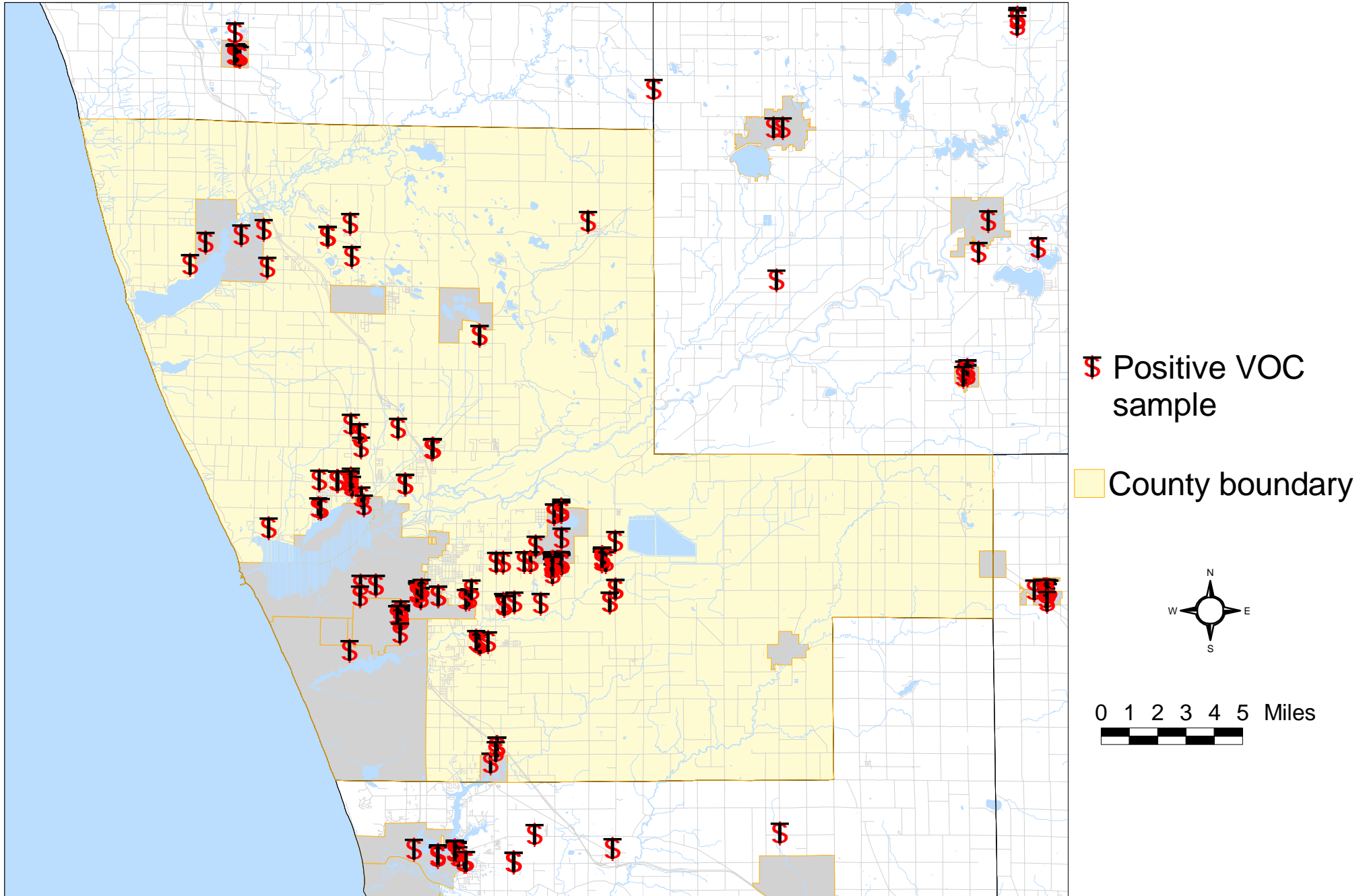
Source: DEQ WaterChem Database, 1983-2002 samples

Montmorency County Positive VOC Samples



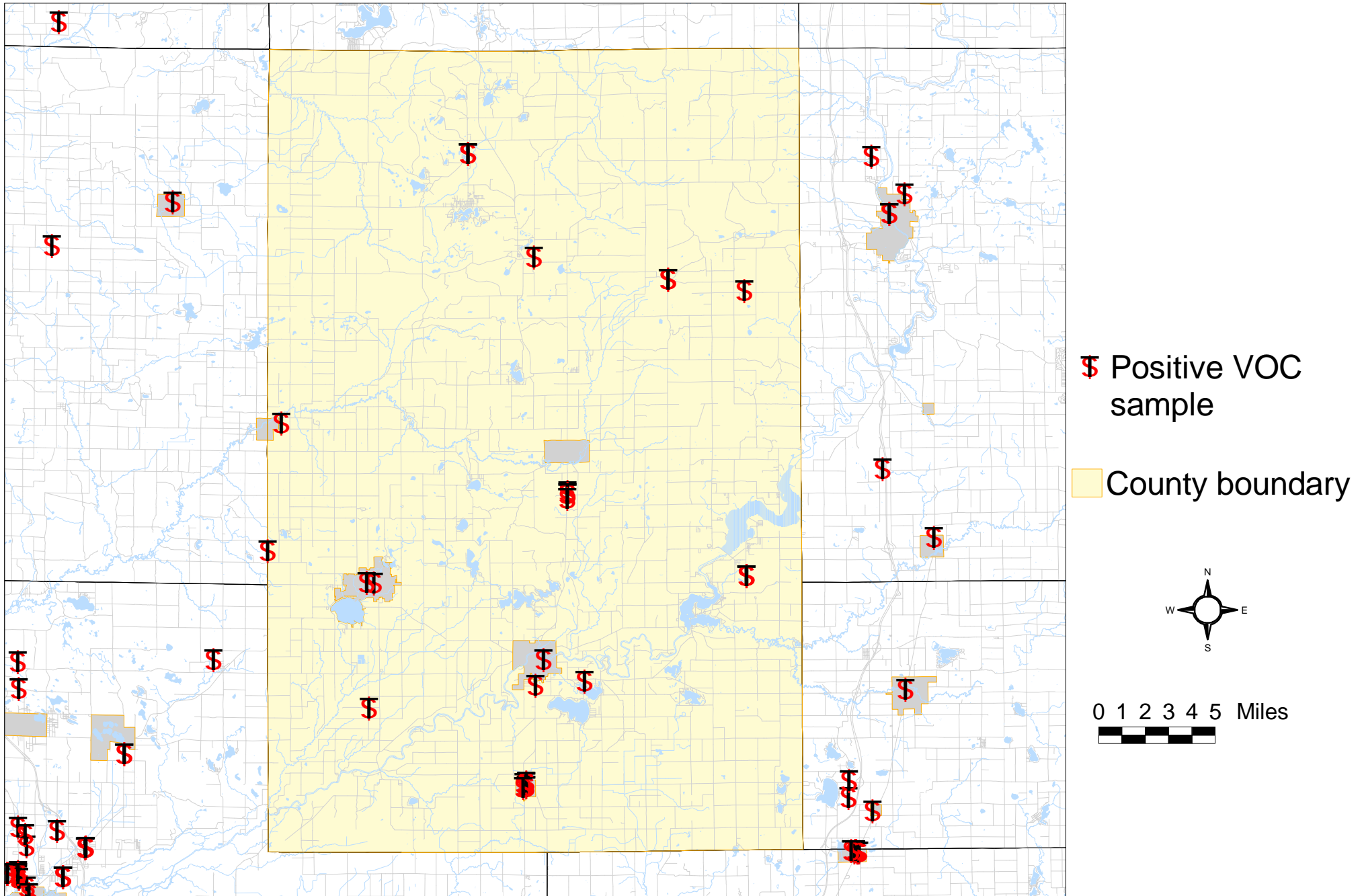
Source: DEQ WaterChem Database, 1983-2002 samples

Muskegon County Positive VOC Samples



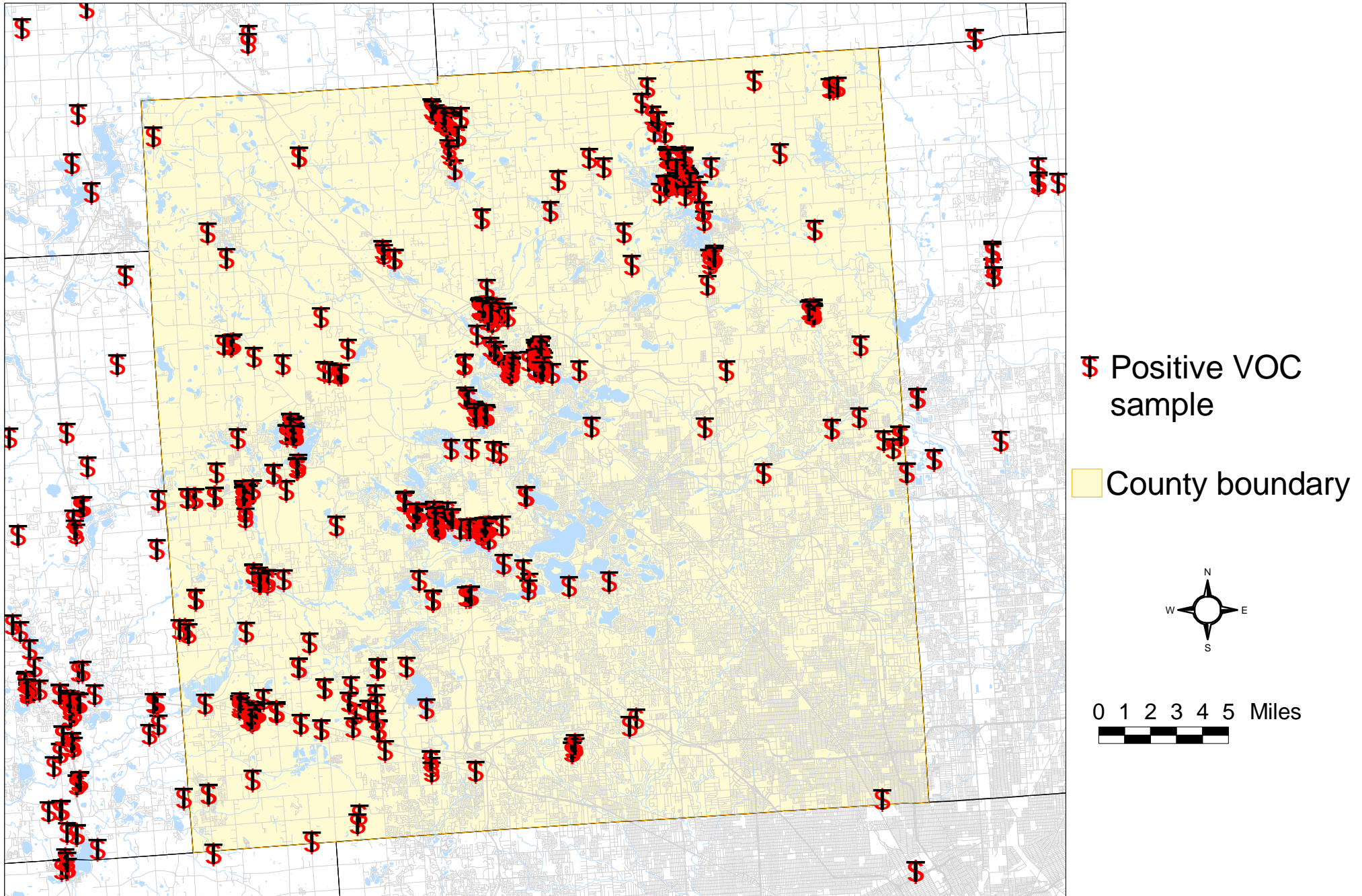
Source: DEQ WaterChem Database, 1983-2002 samples

Newaygo County Positive VOC Samples



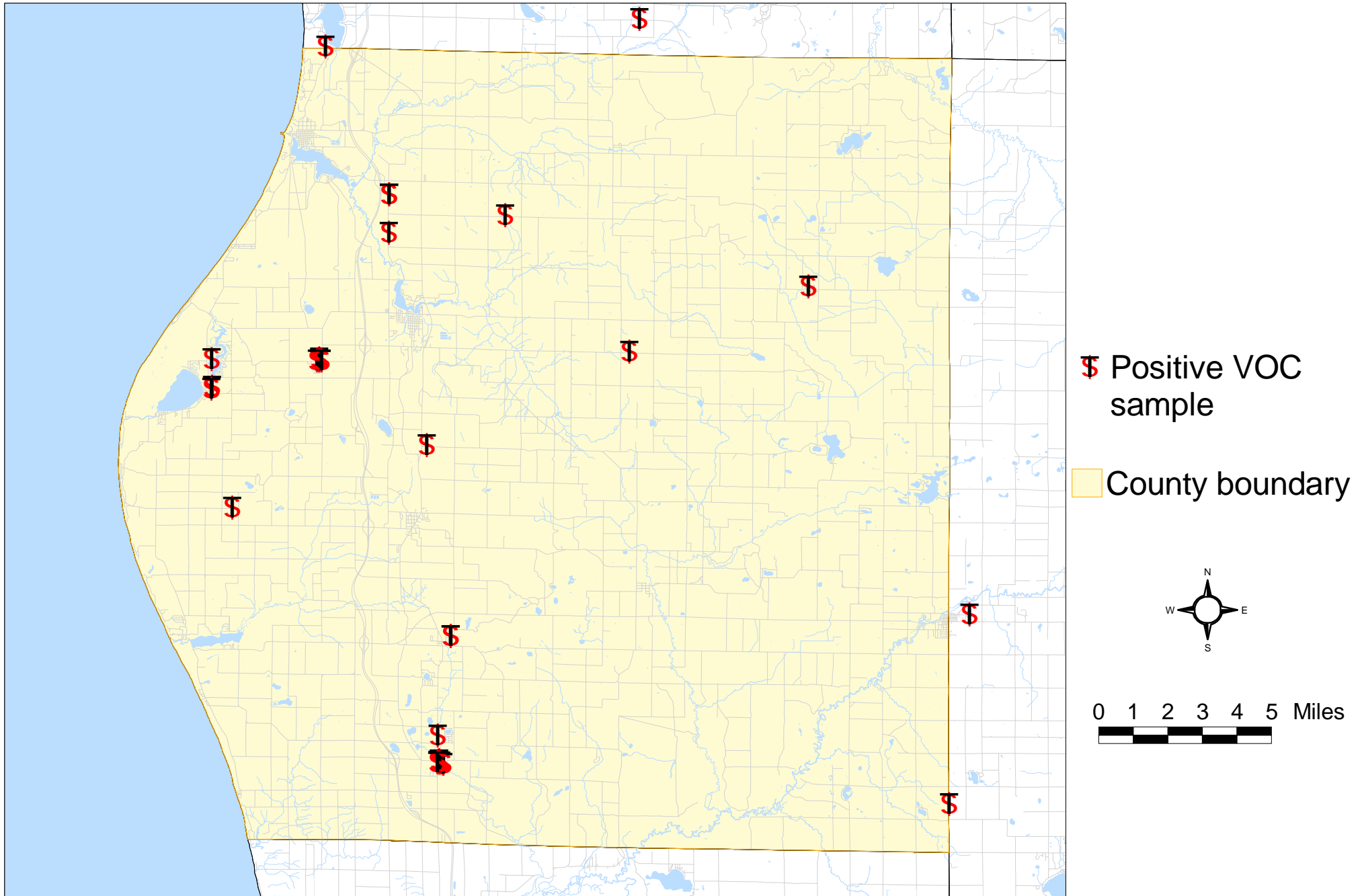
Source: DEQ WaterChem Database, 1983-2002 samples

Oakland County Positive VOC Samples



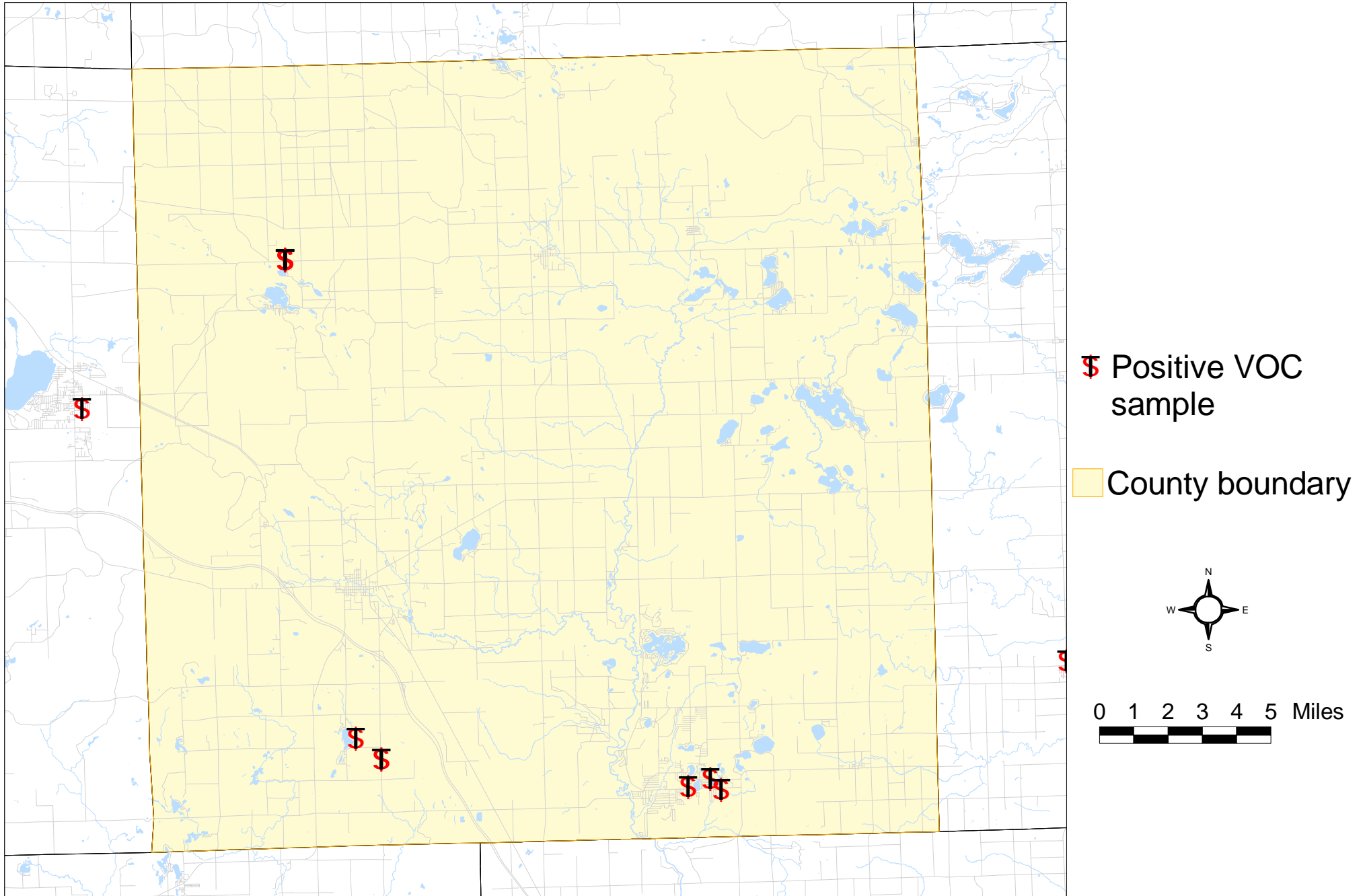
Source: DEQ WaterChem Database, 1983-2002 samples

Oceana County Positive VOC Samples



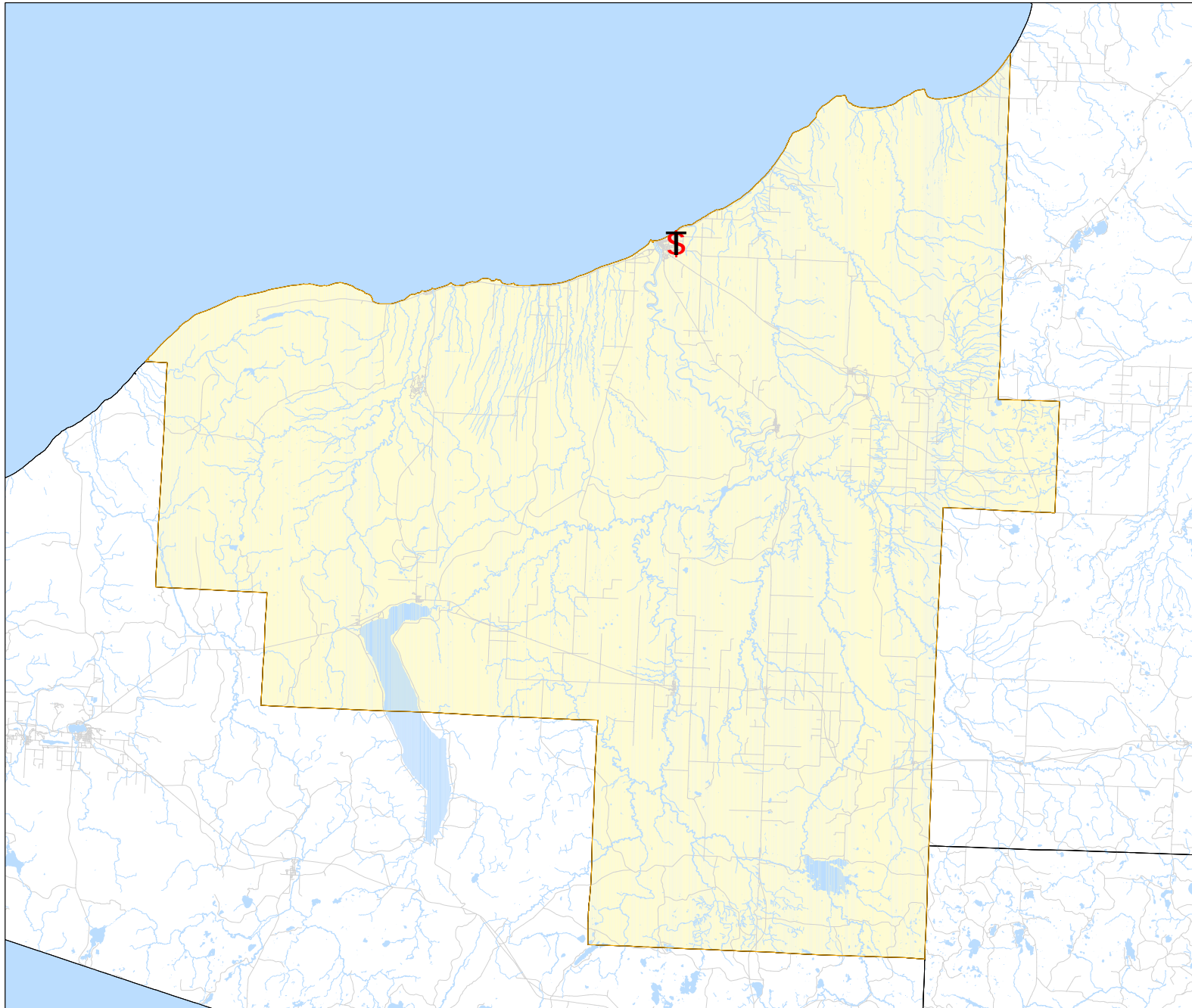
Source: DEQ WaterChem Database, 1983-2002 samples

Ogemaw County Positive VOC Samples



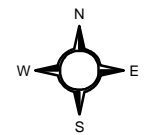
Source: DEQ WaterChem Database, 1983-2002 samples

Ontonagon County Positive VOC Samples



\$ Positive VOC sample

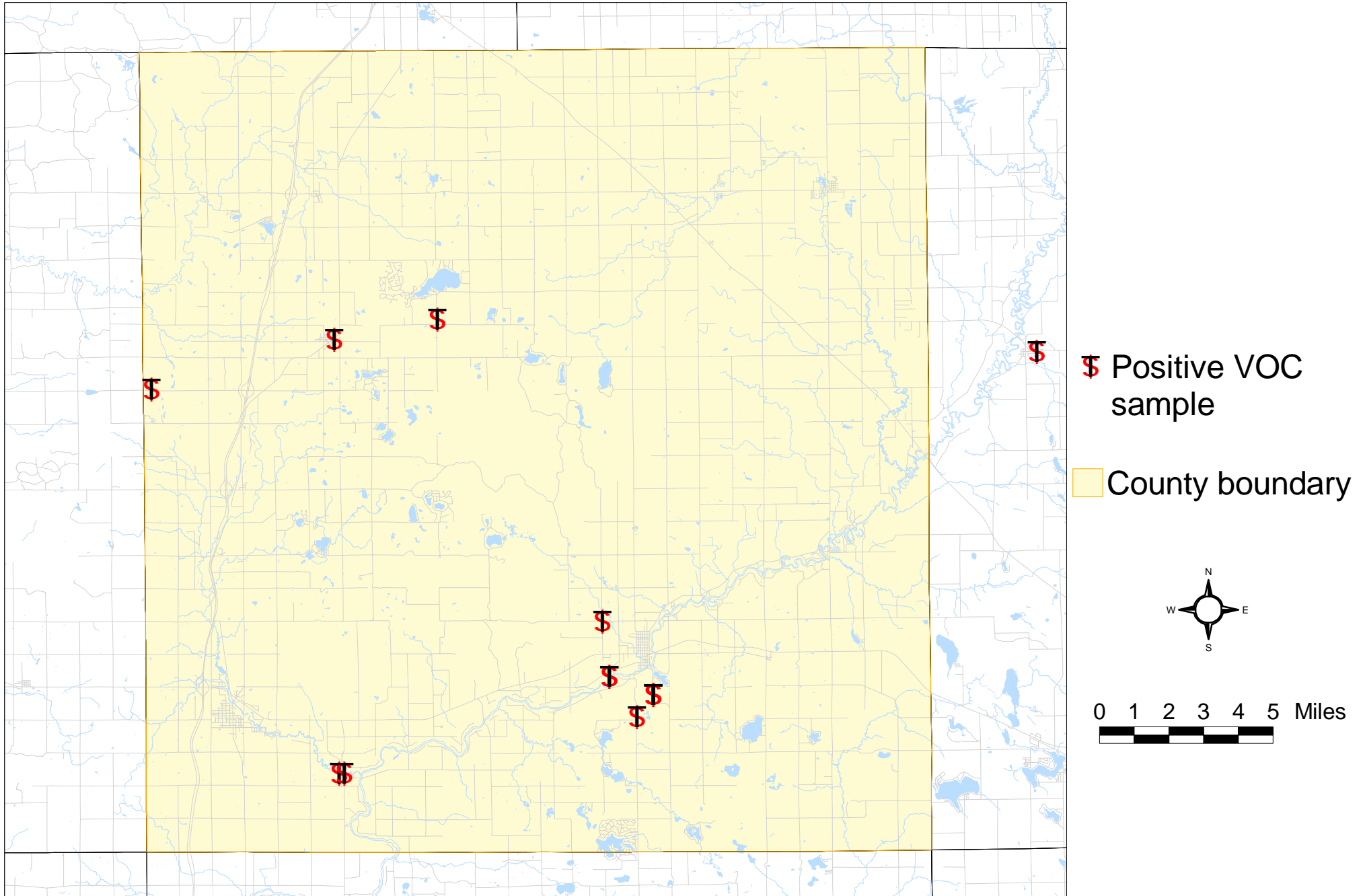
County boundary



0 1 2 3 4 5 Miles

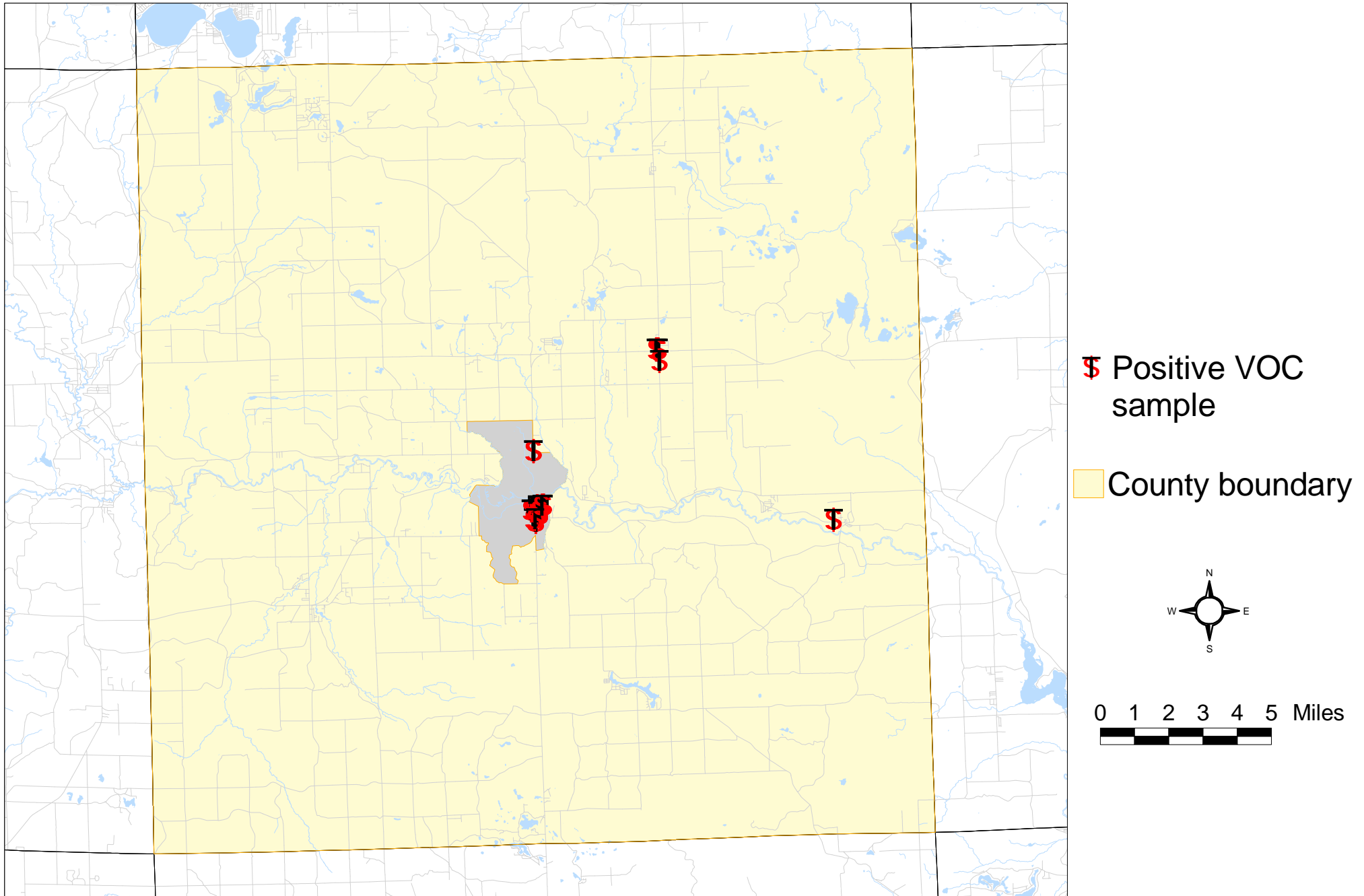


Osceola County Positive VOC Samples

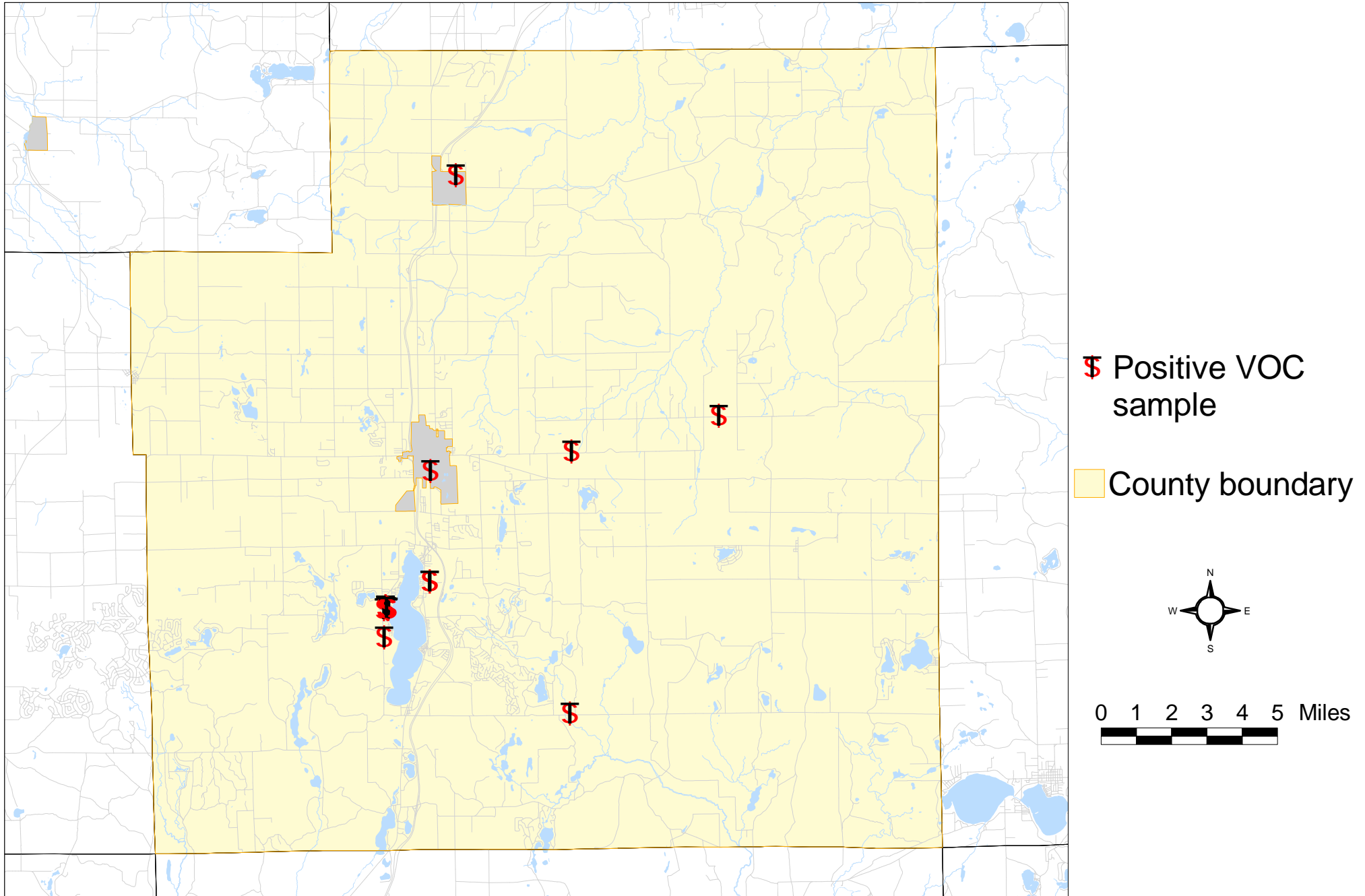


Source: DEQ WaterChem Database, 1983-2002 samples

Oscoda County Positive VOC Samples

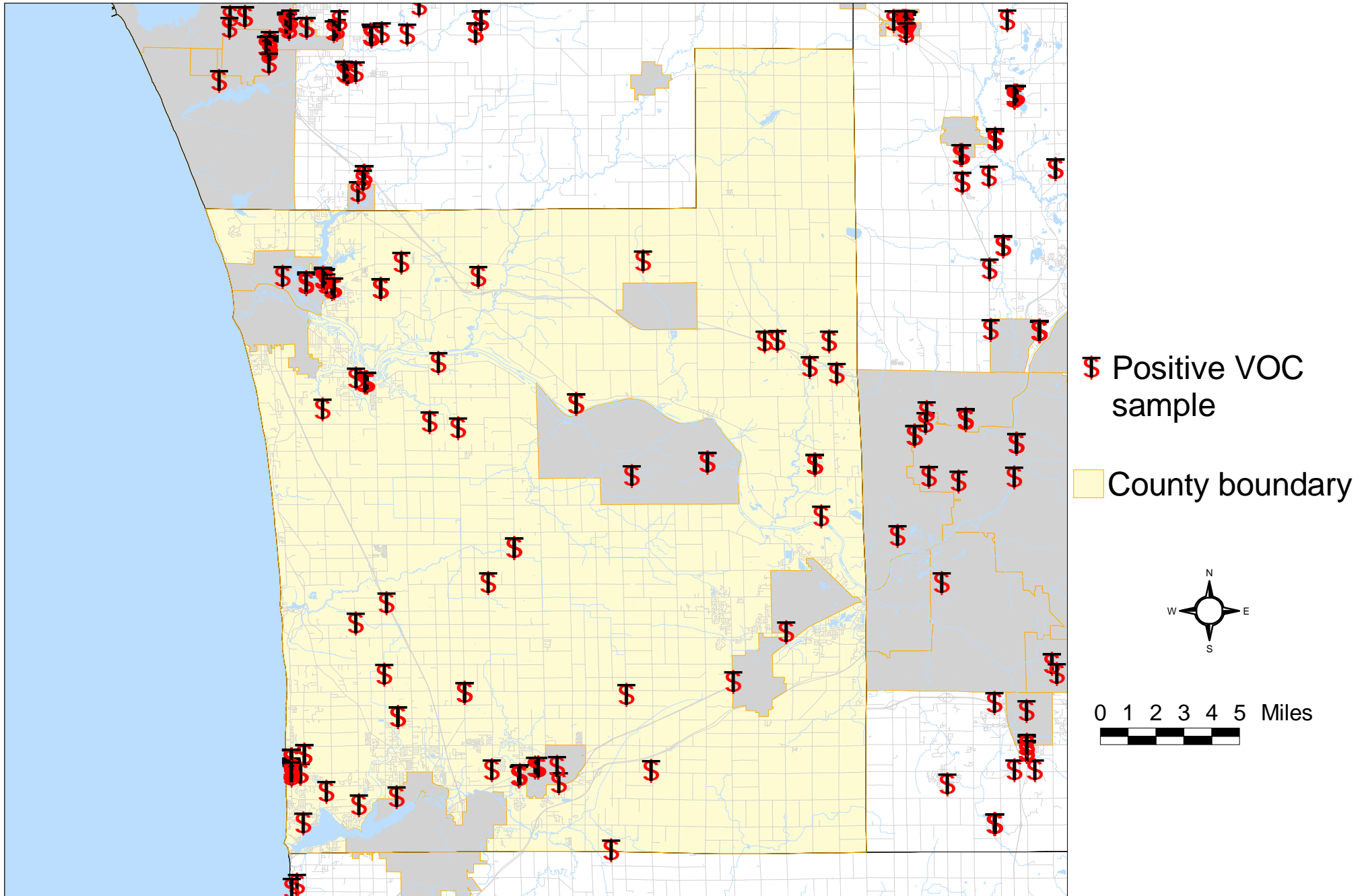


Otsego County Positive VOC Samples



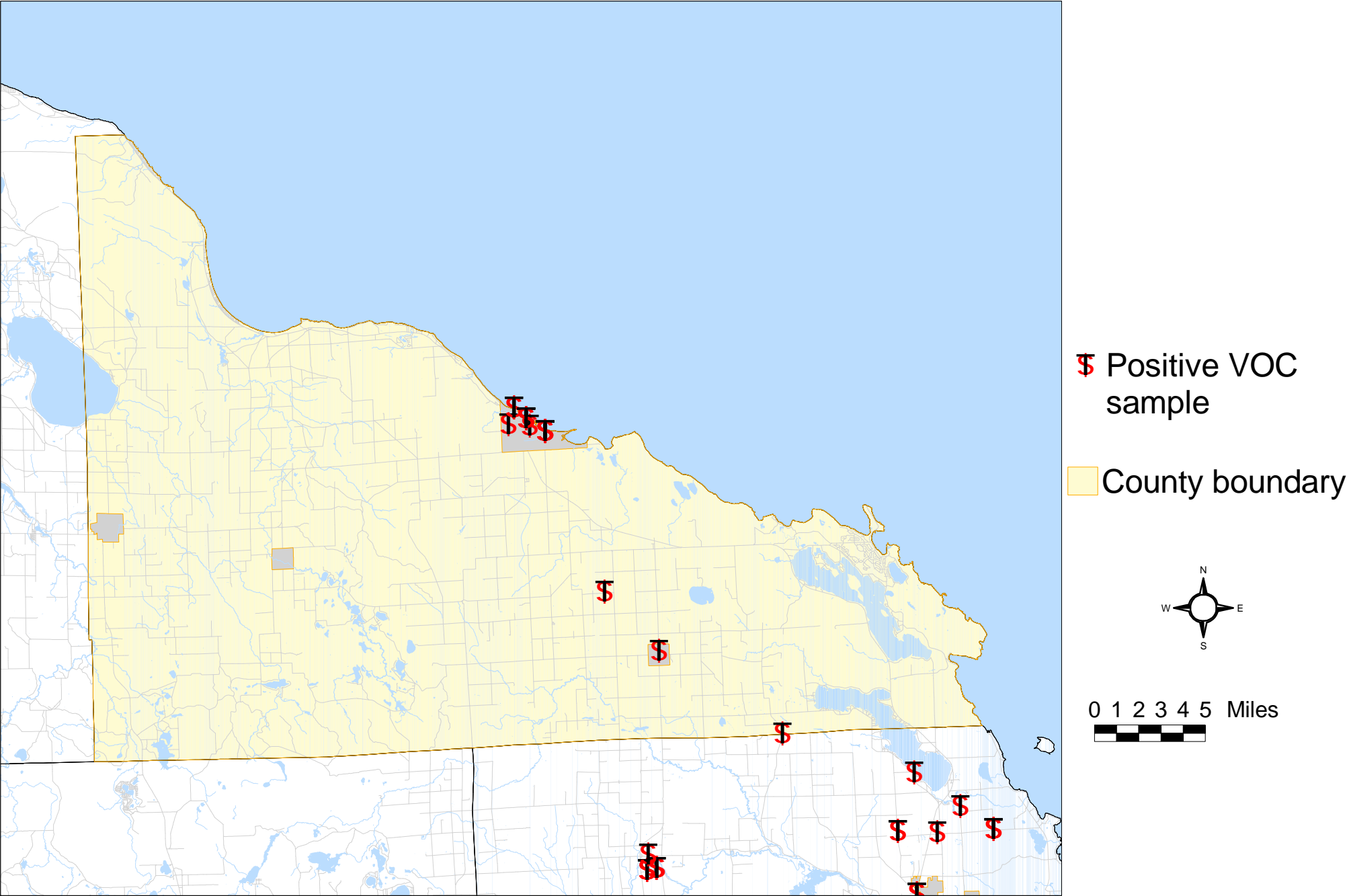
Source: DEQ WaterChem Database, 1983-2002 samples

Ottawa County Positive VOC Samples



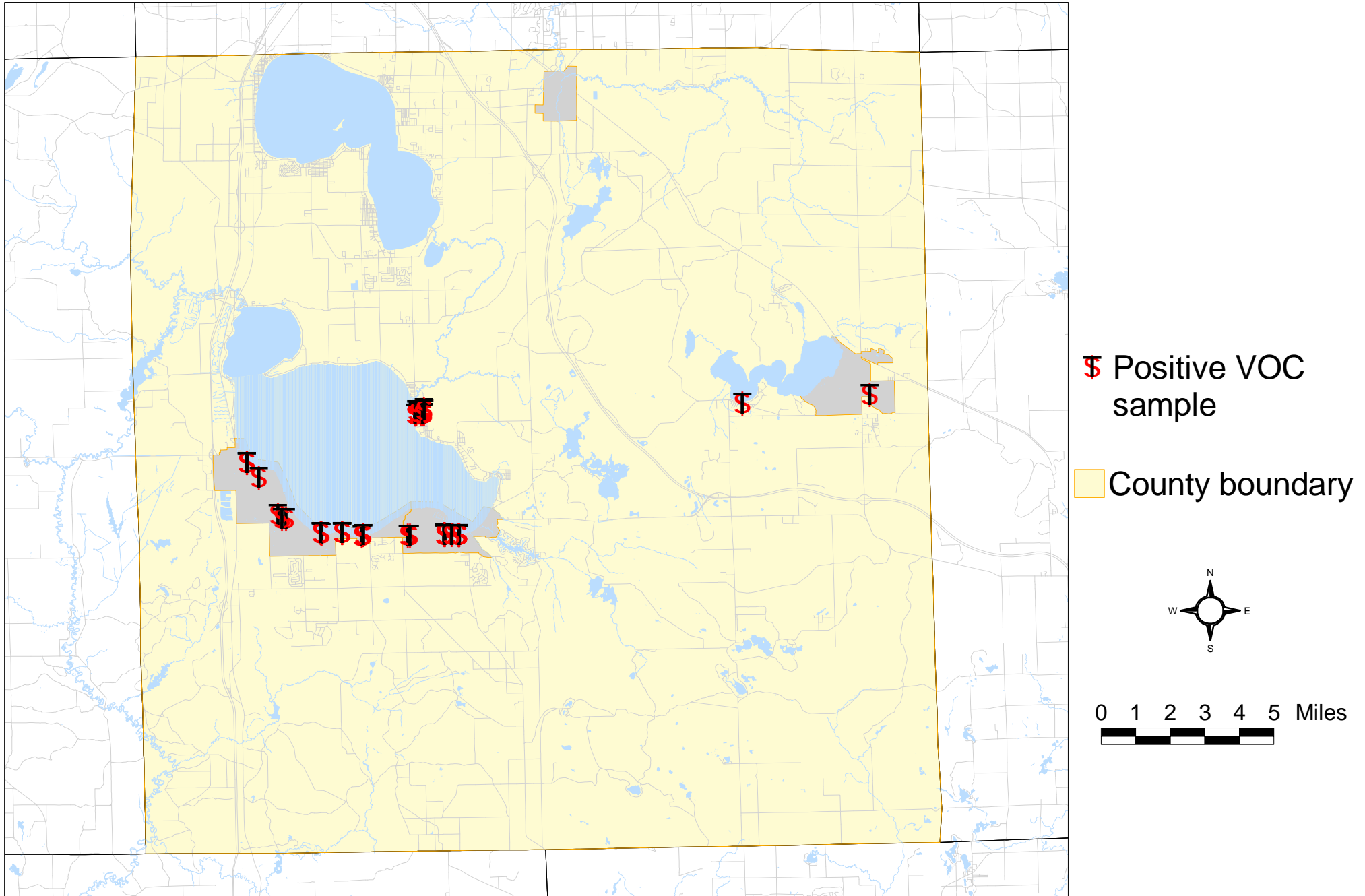
Source: DEQ WaterChem Database, 1983-2002 samples

Presque Isle County Positive VOC Samples

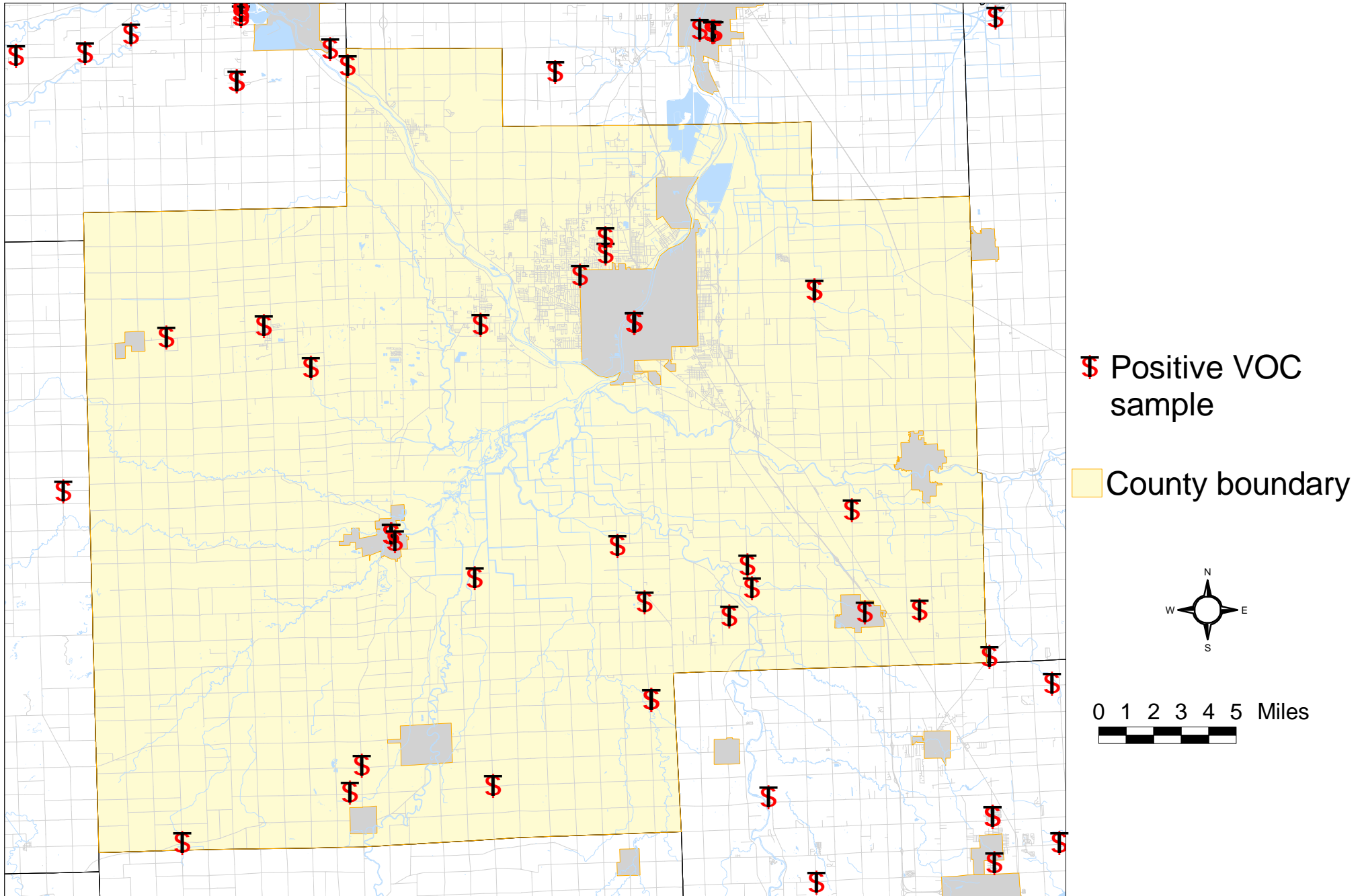


Source: DEQ WaterChem Database, 1983-2002 samples

Roscommon County Positive VOC Samples

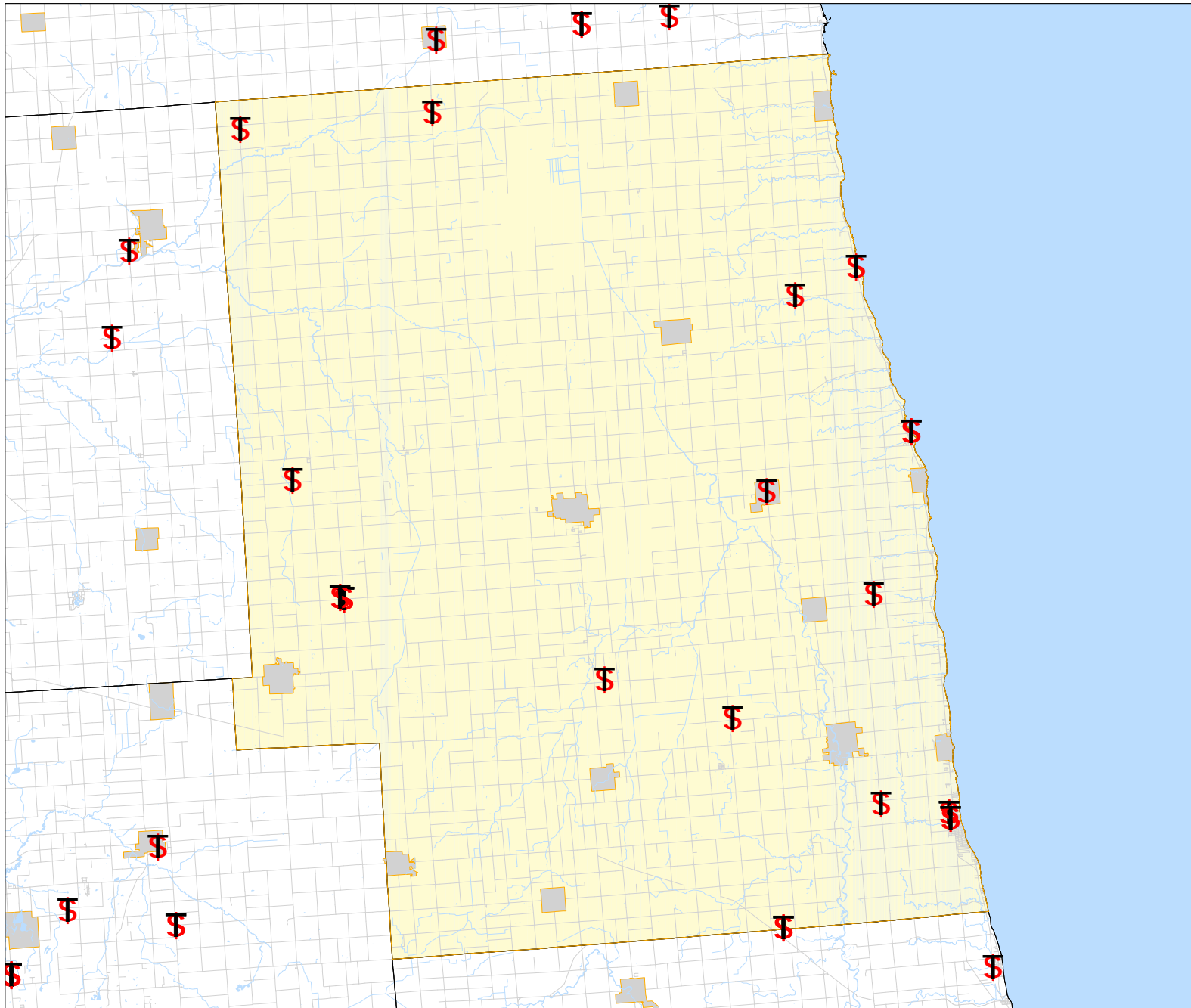



Saginaw County Positive VOC Samples




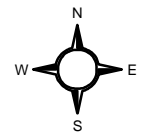
Source: DEQ WaterChem Database, 1983-2002 samples

Sanilac County Positive VOC Samples



 Positive VOC sample

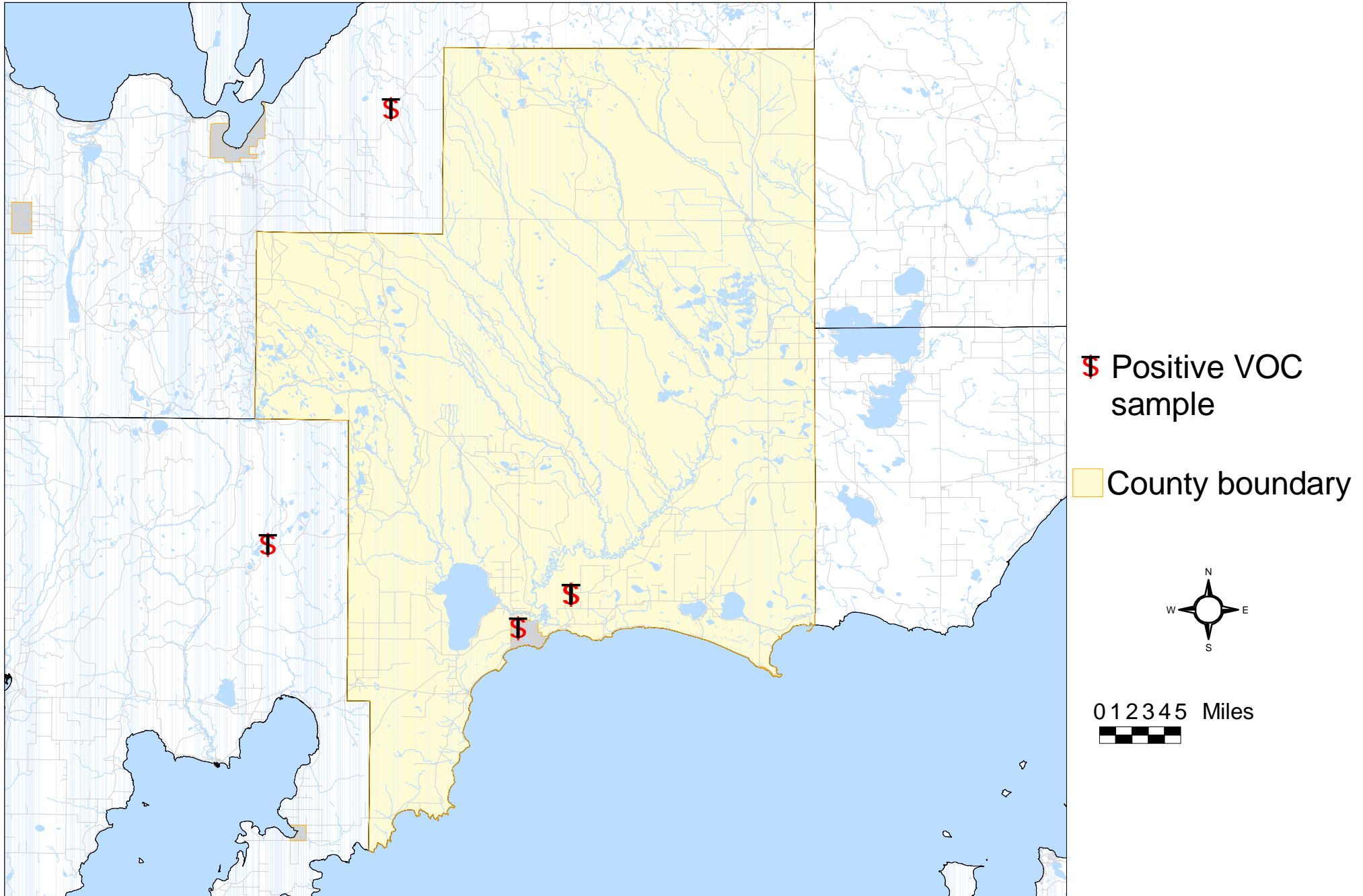
 County boundary



0 1 2 3 4 5 Miles

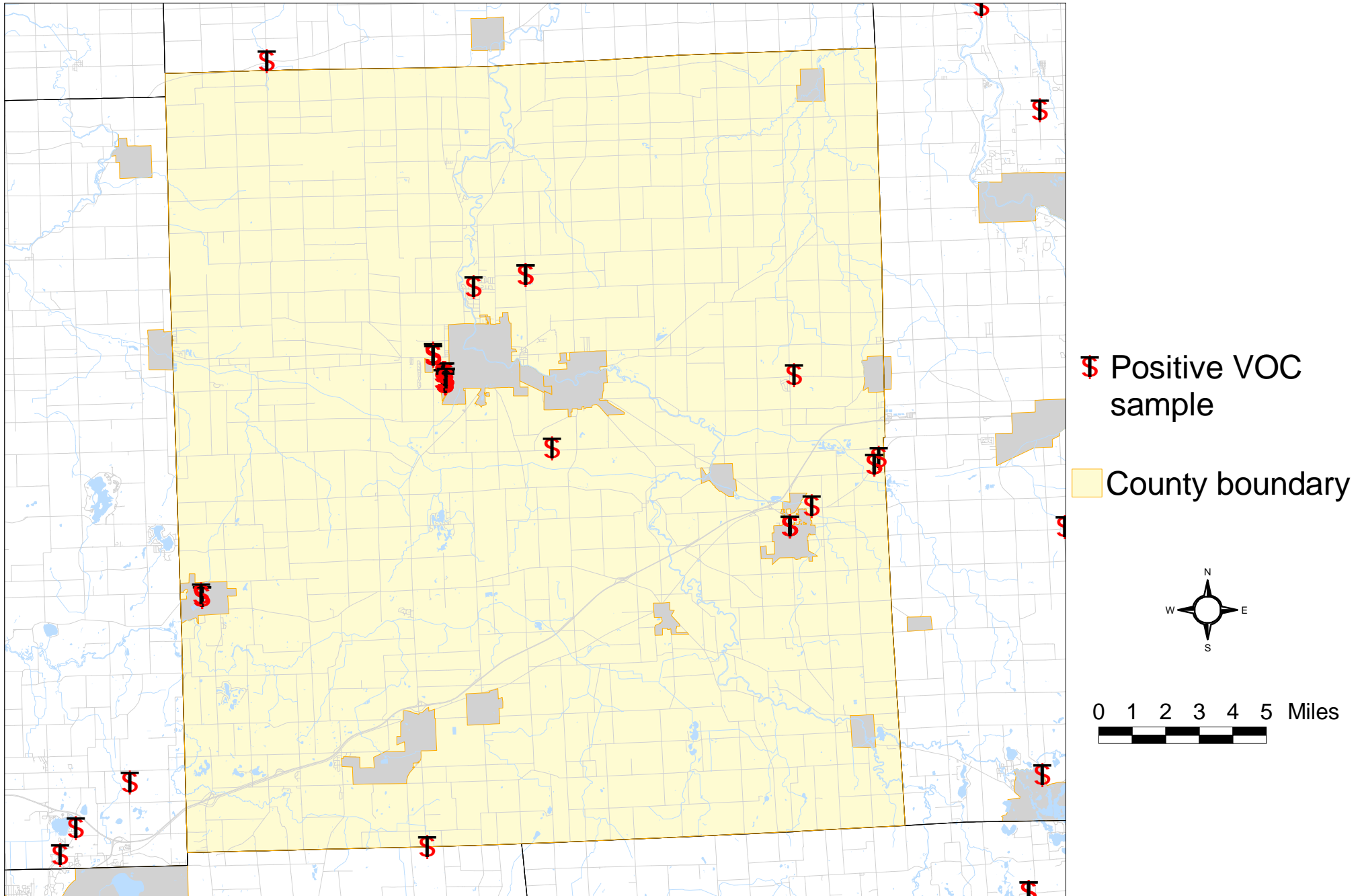


Schoolcraft County Positive VOC Samples

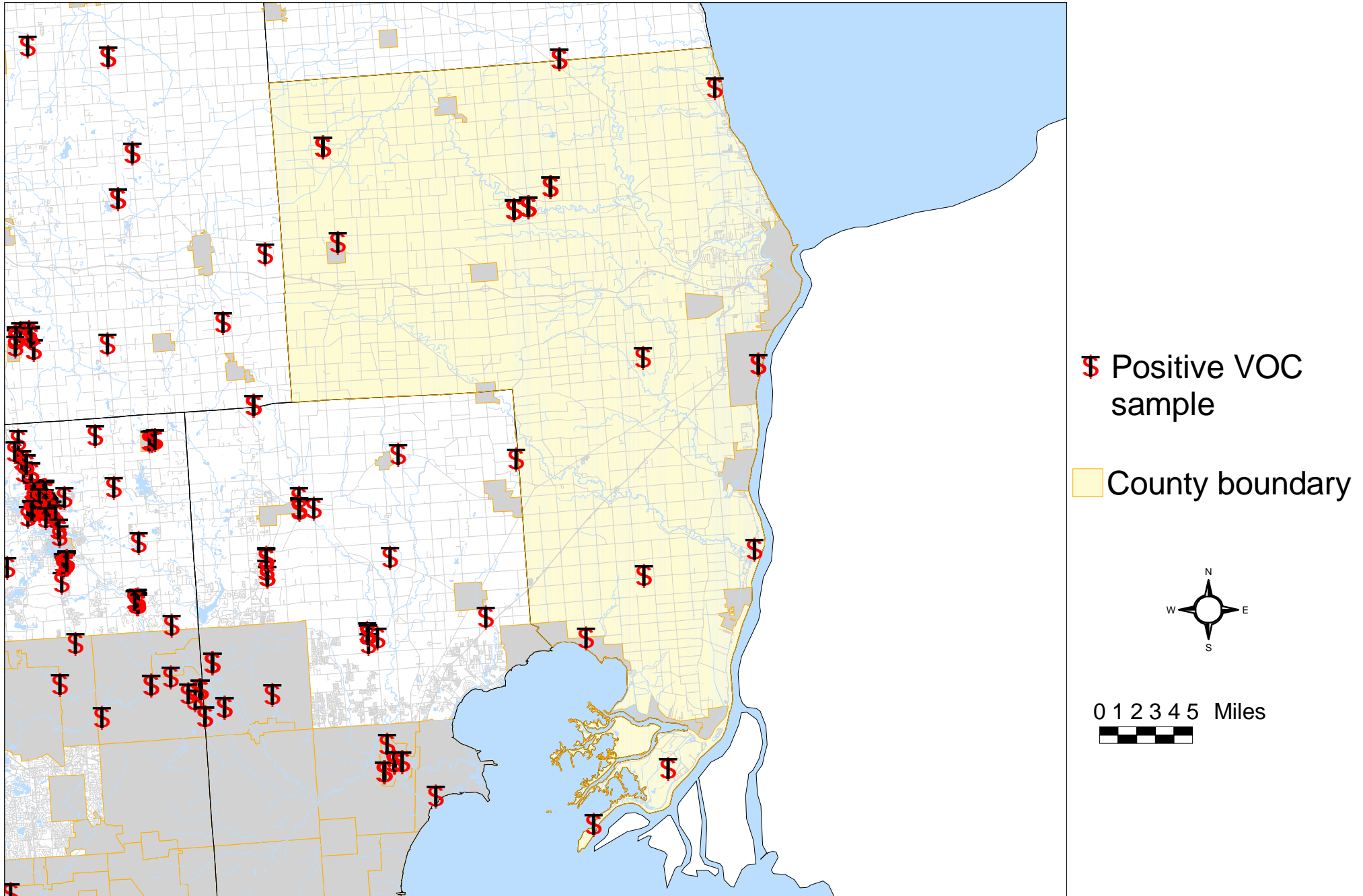


Source: DEQ WaterChem Database, 1983-2002 samples

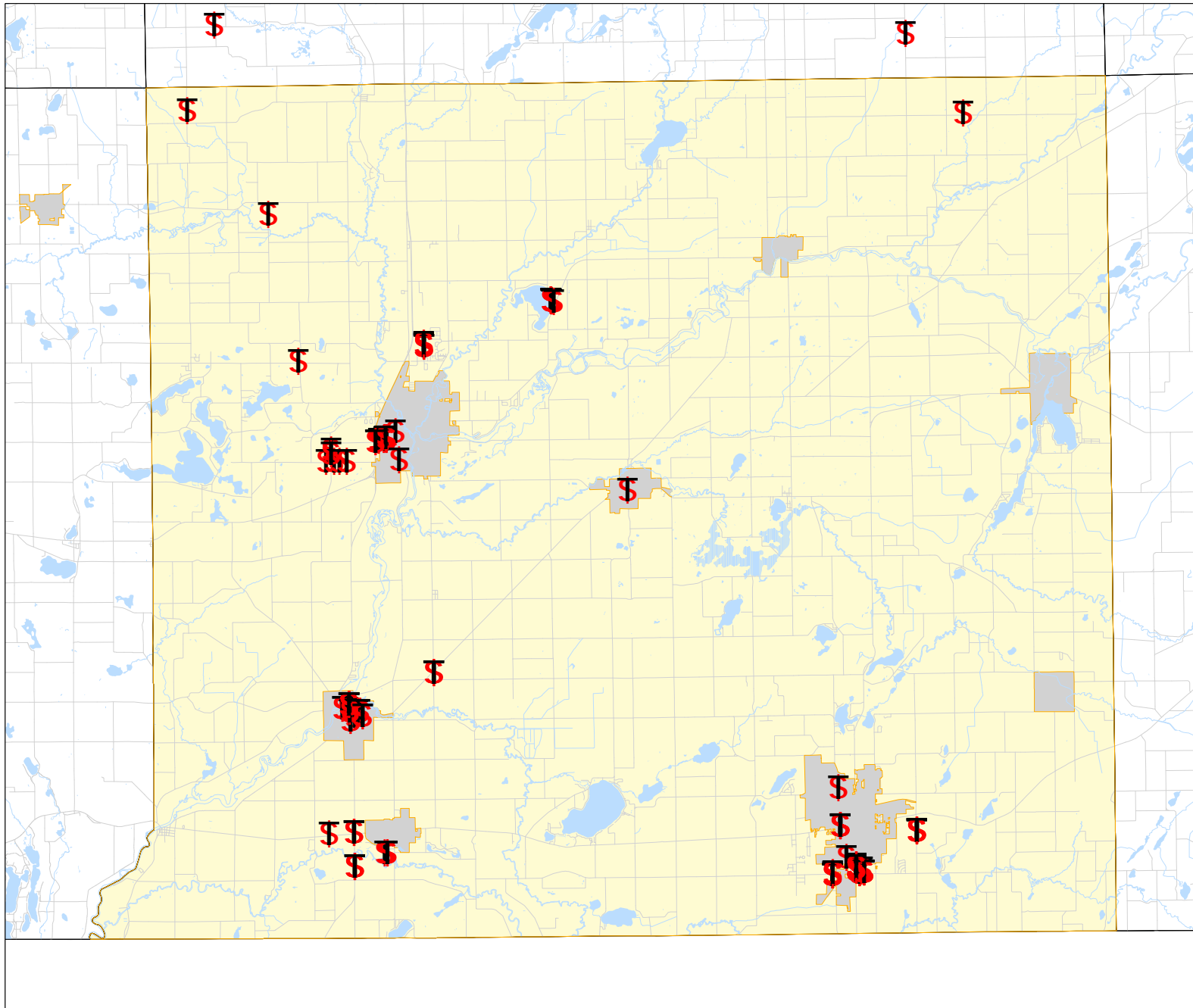
Shiawasse County Positive VOC Samples



St. Clair County Positive VOC Samples

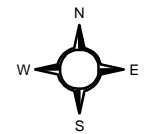


St. Joseph County Positive VOC Samples



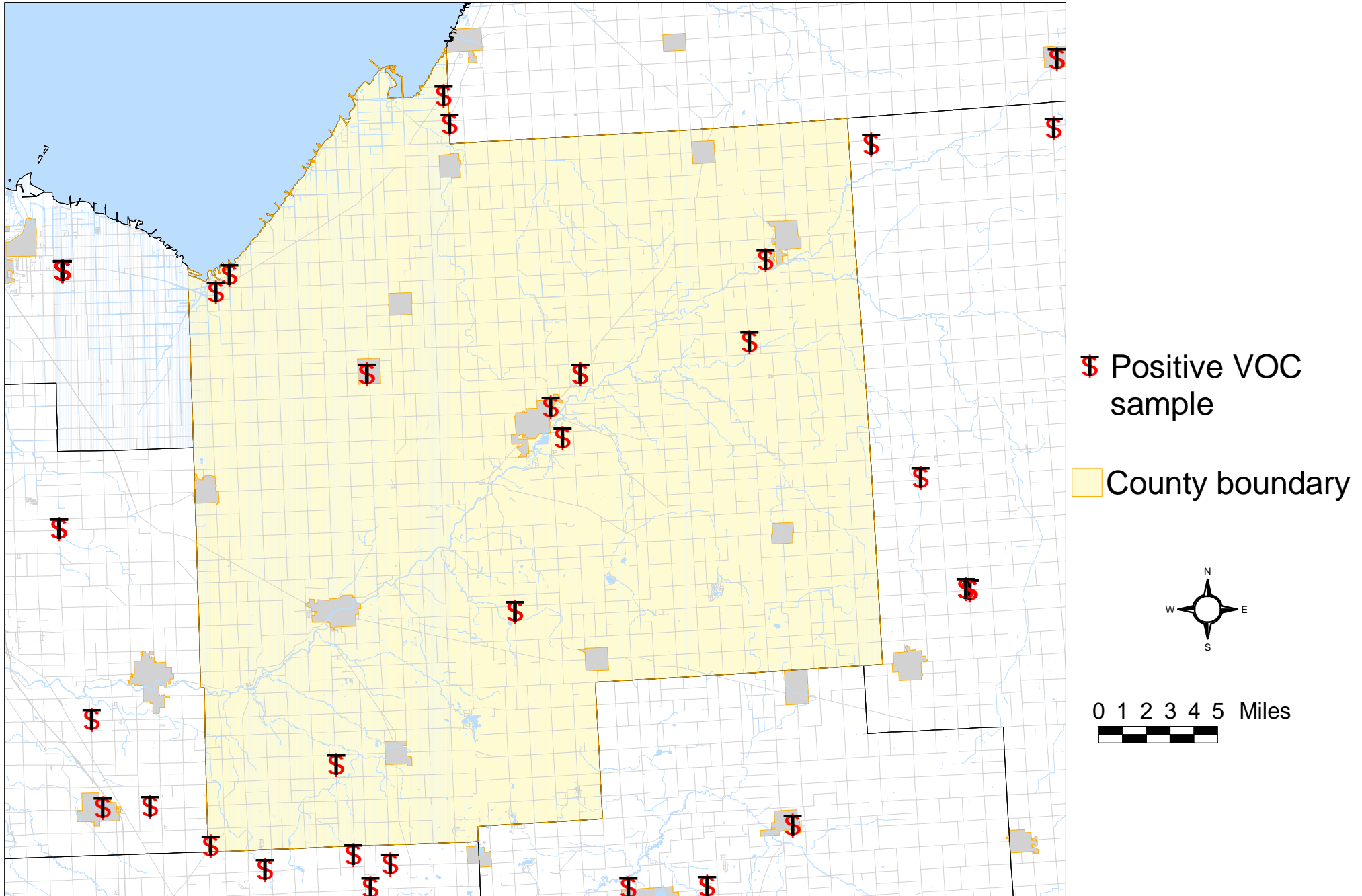
Positive VOC sample

County boundary



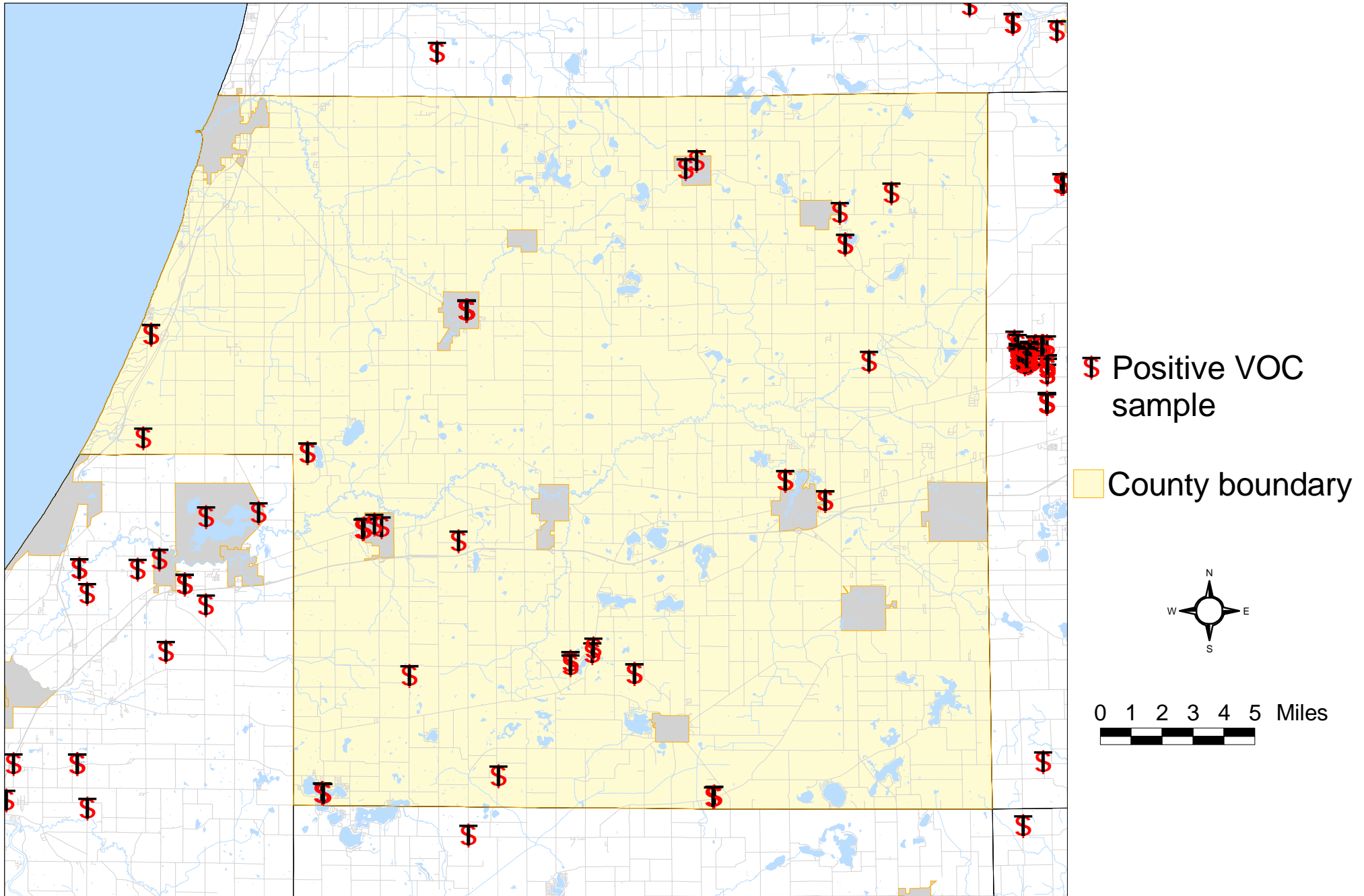
0 1 2 3 4 5 Miles

Tuscola County Positive VOC Samples



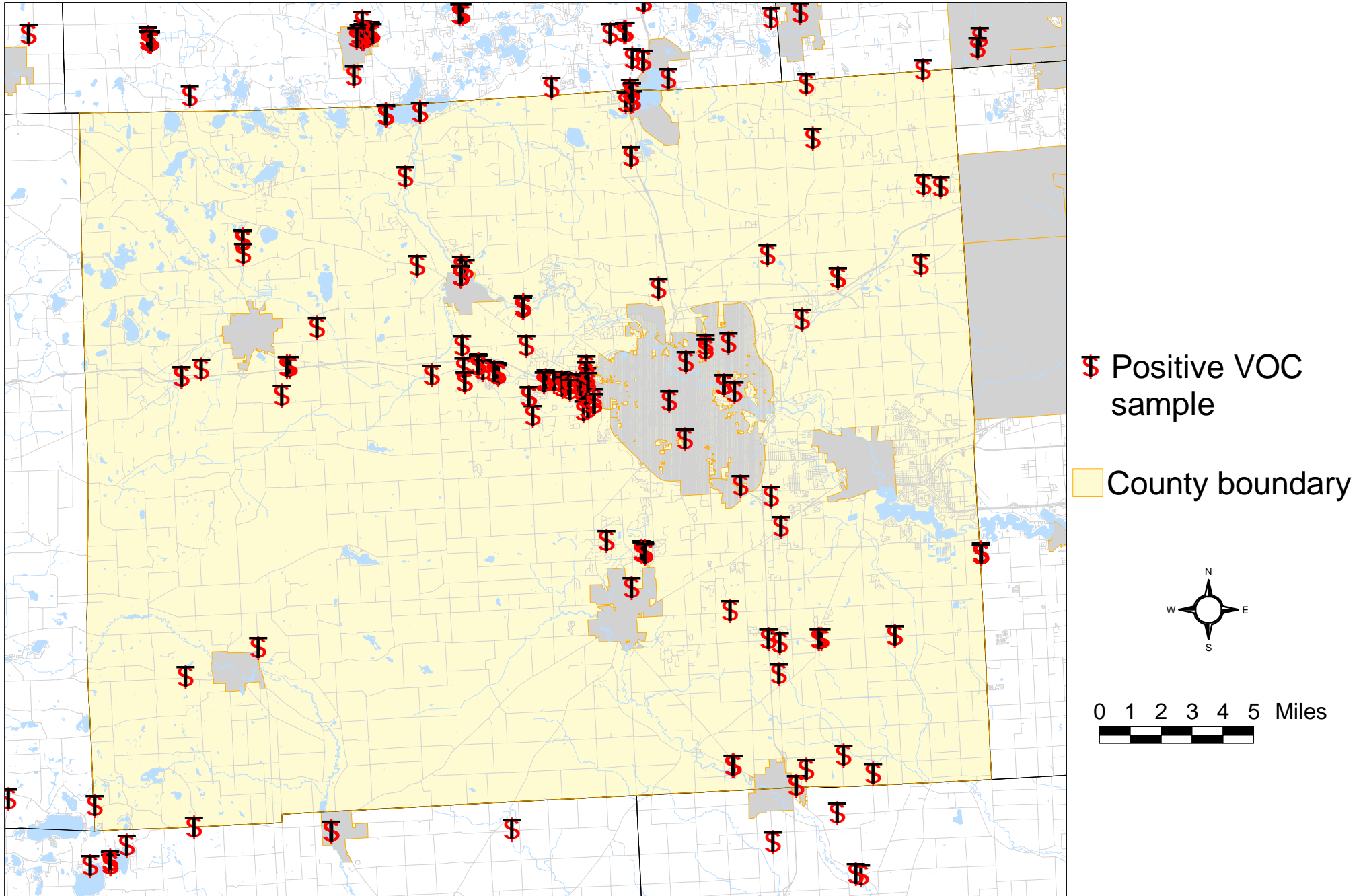
Source: DEQ WaterChem Database, 1983-2002 samples

Van Buren County Positive VOC Samples



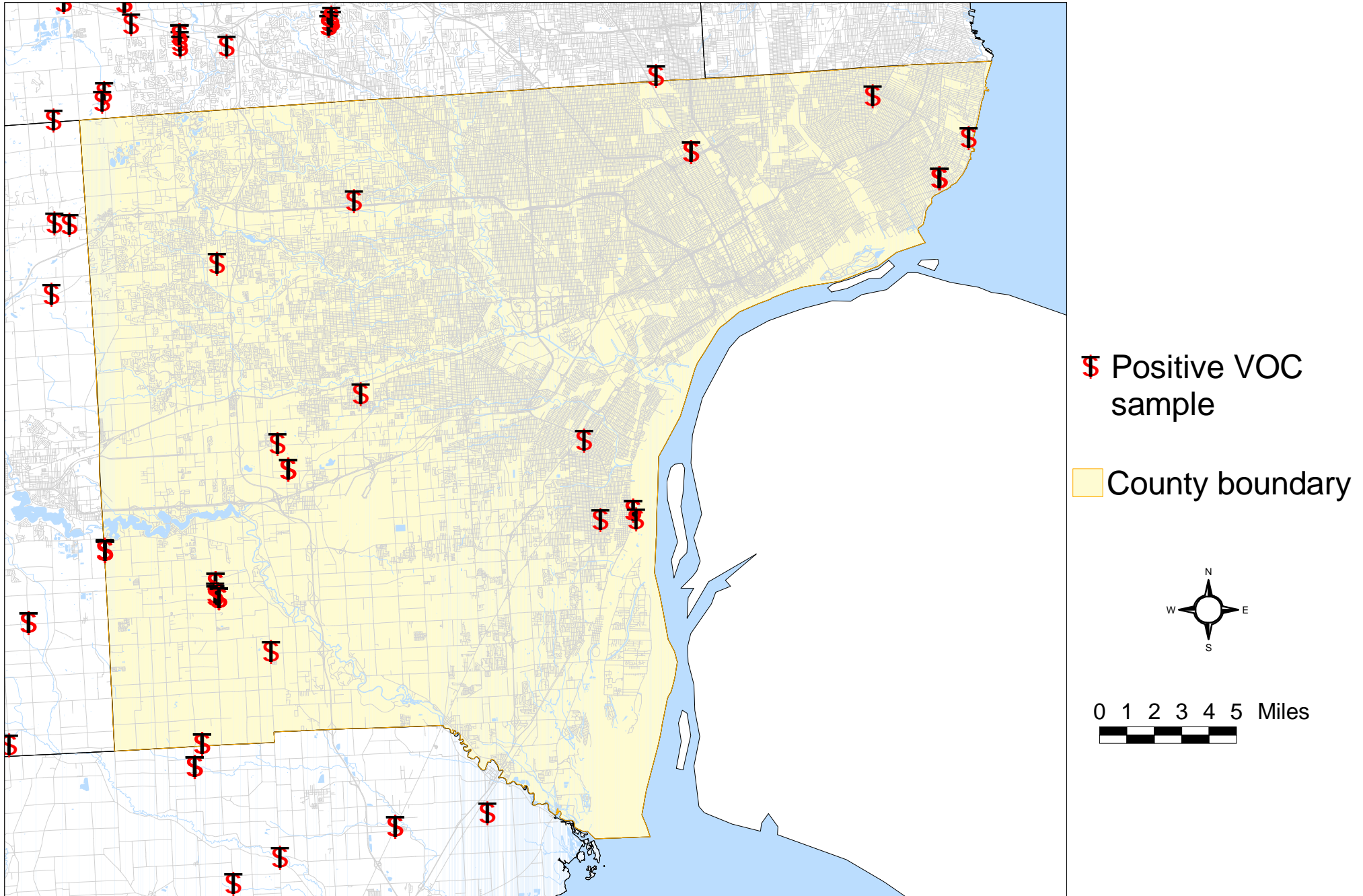
Source: DEQ WaterChem Database, 1983-2002 samples

Washtenaw County Positive VOC Samples



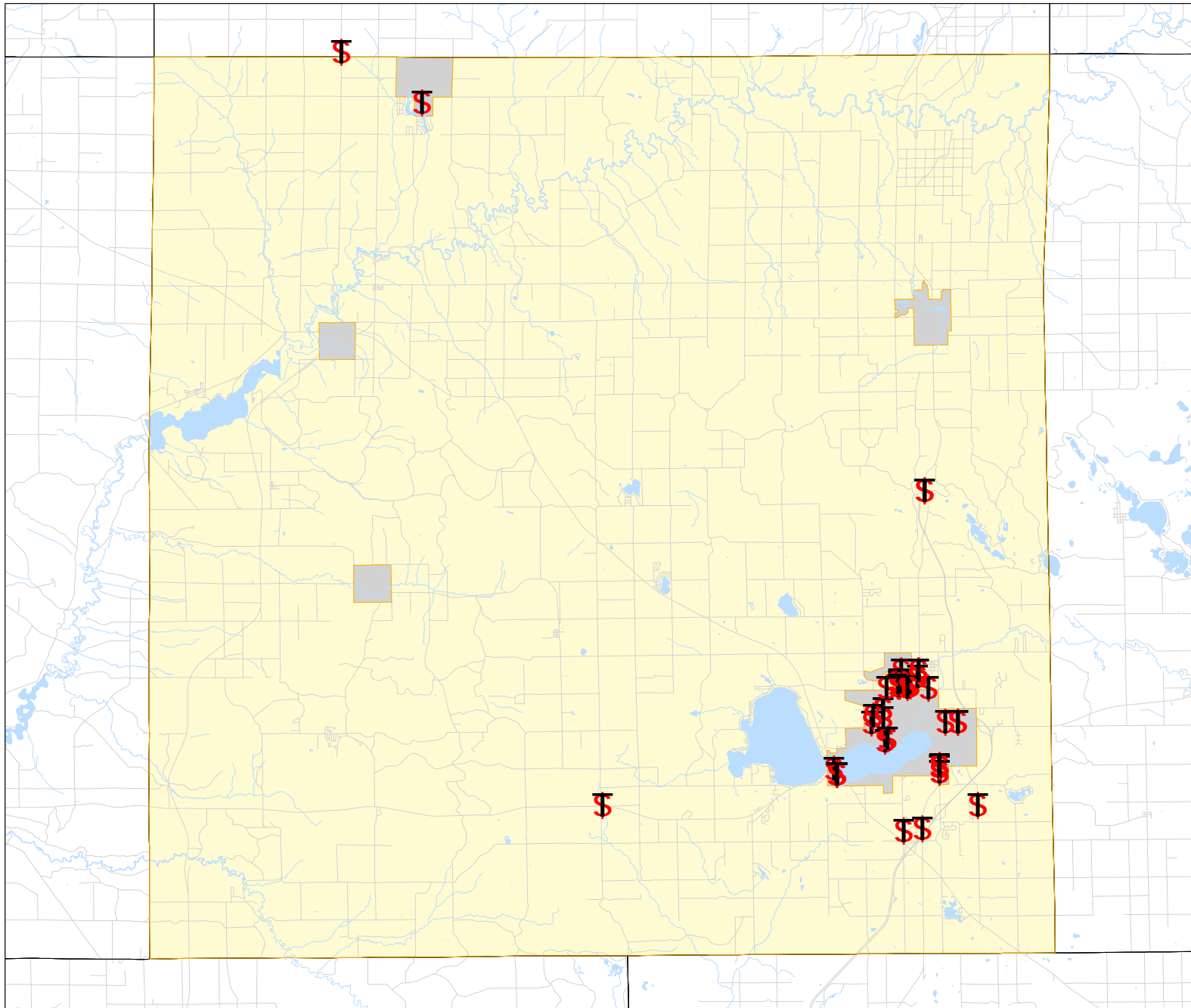
Source: DEQ WaterChem Database, 1983-2002 samples

Wayne County Positive VOC Samples



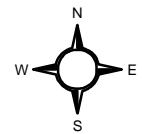
Source: DEQ WaterChem Database, 1983-2002 samples

Wexford County Positive VOC Samples



\$ Positive VOC sample

□ County boundary



0 1 2 3 4 5 Miles