


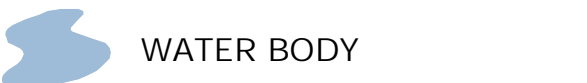


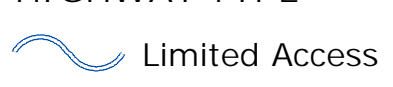
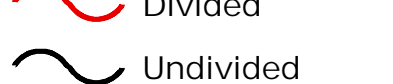
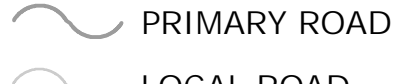




# OTTAWA COUNTY

**GEOGRAPHY**

-  CITY / VILLAGE BOUNDARY
-  TOWNSHIP BOUNDARY
-  UNINCORPORATED PLACE
-  RAILROAD
-  WATER BODY
-  HYDROLOGY

**HIGHWAY TYPE**

-  Limited Access
-  Divided
-  Undivided
-  PRIMARY ROAD
-  LOCAL ROAD

