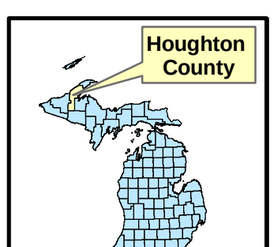

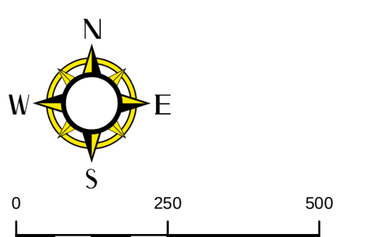

Source of Imagery: ESRI ArcGIS Map Service (c) 2007
Date of Photography: 06/21/2005

Legend

- Soil XRF Sample Exceeds Part 201 Residential Direct Contact Criteria (RDCC)
- XRF results exceeding RDCC are shown in Orange
- Laboratory results exceeding RDCC are shown in Yellow
- Fenced Area
- Lake Edge
- mg/kg -- milligrams per kilogram

Figure 3b

Prepared for:
U.S. EPA REGION V
Contract No: EP-S5-06-04

TDD No.: S05-0002-0708-020
DCN: 274-2A-ABDT

Prepared by:
WESTON SOLUTIONS, INC.
2501 Jolly Road, Suite 100
Okemos, Michigan

AOI Nos. 16 and 17
RDCC EXCEEDANCES IN SOIL
TORCH LAKE AREA ASSESSMENT
KEWEENAW PENINSULA, MICHIGAN
October 2007

File: \\FSOMI01\GIS\GIS_Projects\Lake_Linden\mxds\Final_AA\Fig3b-DollarBay-results(11-13-07).mxd, 13-Nov-07 07:38, BROWNK

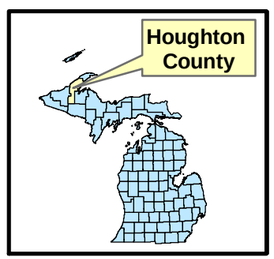

N
W E
S

0 1,100 2,200 Feet

Legend

- FIELDS Team XRF and Laboratory Sample
- FIELDS Team XRF Sample
- START XRF and Laboratory Sample
- START XRF Sample
- Debris/Slag Pile
- Water Edge
- GPS Feature - Other

Source of Imagery: ESRI ArcGIS Map Service (c) 2007
Date of Photography: 06/21/2005

Figure 4a

Prepared for:
U.S. EPA REGION V
Contract No: EP-S5-06-04

TDD No.: S05-0002-0708-020
DCN: 274-2A-ABDT

Prepared by:
WESTON SOLUTIONS, INC.
2501 Jolly Road, Suite 100
Okemos, Michigan

AOI Nos. 10 and 18
SITE FEATURES AND XRF LOCATIONS
TORCH LAKE AREA ASSESSMENT
KEWEENAW PENINSULA, MICHIGAN
October 2007

File: \\FSOMI01\GIS\GIS_Projects\Lake_Linden\mxds\Final_AA\Fig4a-Mason(11-13-07).mxd, 13-Nov-07 07:44, BROWNK