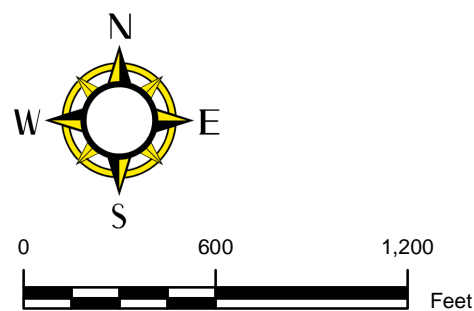
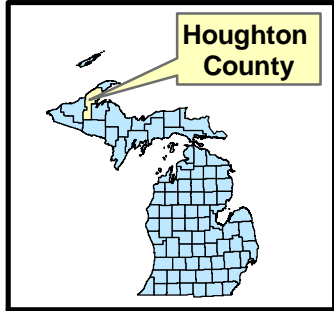




Source of Imagery: ESRI ArcGIS Map Service (c) 2007
 Date of Photography: 06/21/2005



Legend

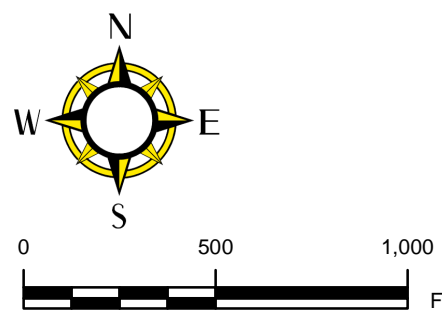
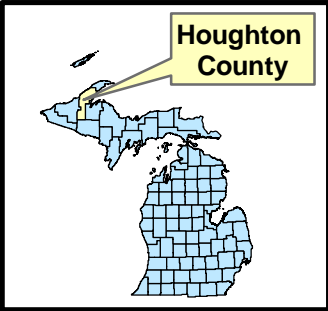
- FIELDS Team XRF and Laboratory Sample
- FIELDS Team XRF Sample
- MDEQ Identified Drums/Debris

Figure 5a

 <p>Prepared for: U.S. EPA REGION V Contract No: EP-S5-06-04</p> <p>TDD No.: S05-0002-0708-020 DCN: 274-2A-ABDT</p>	 <p>Prepared by: WESTON SOLUTIONS, INC. 2501 Jolly Road, Suite 100 Okemos, Michigan</p>	<p>AOI No. 19 SITE FEATURES AND XRF LOCATIONS TORCH LAKE AREA ASSESSMENT KEWEENAW PENINSULA, MICHIGAN October 2007</p>
--	--	---



Source of Imagery: ESRI ArcGIS Map Service (c) 2007
Date of Photography: 06/21/2005



Legend

- ▲ Soil Sample Exceeds Part 201 Residential Direct Contact Criteria (RDCC)
- Orange box: XRF results exceeding RDCC are shown in Orange
- Yellow box: Laboratory results exceeding RDCC are shown in Yellow
- mg/kg -- milligrams per kilogram

File: \\FSOMI01\GIS\GIS_Projects\Lake_Linden\mxd\Final_AA\Fig4b-Mason-results(11-13-07).mxd, 13-Nov-07 07:45, BROWNK



Prepared for:
U.S. EPA REGION V
Contract No: EP-S5-06-04

TDD No.: S05-0002-0708-020
DCN:274-2A-ABDT



Prepared by:
WESTON SOLUTIONS, INC.
2501 Jolly Road, Suite 100
Okemos, Michigan

AOI Nos. 10 and 18
RDCC EXCEEDANCES IN SOIL
TORCH LAKE AREA ASSESSMENT
KEWEENAW PENINSULA, MICHIGAN
October 2007

Figure 4b