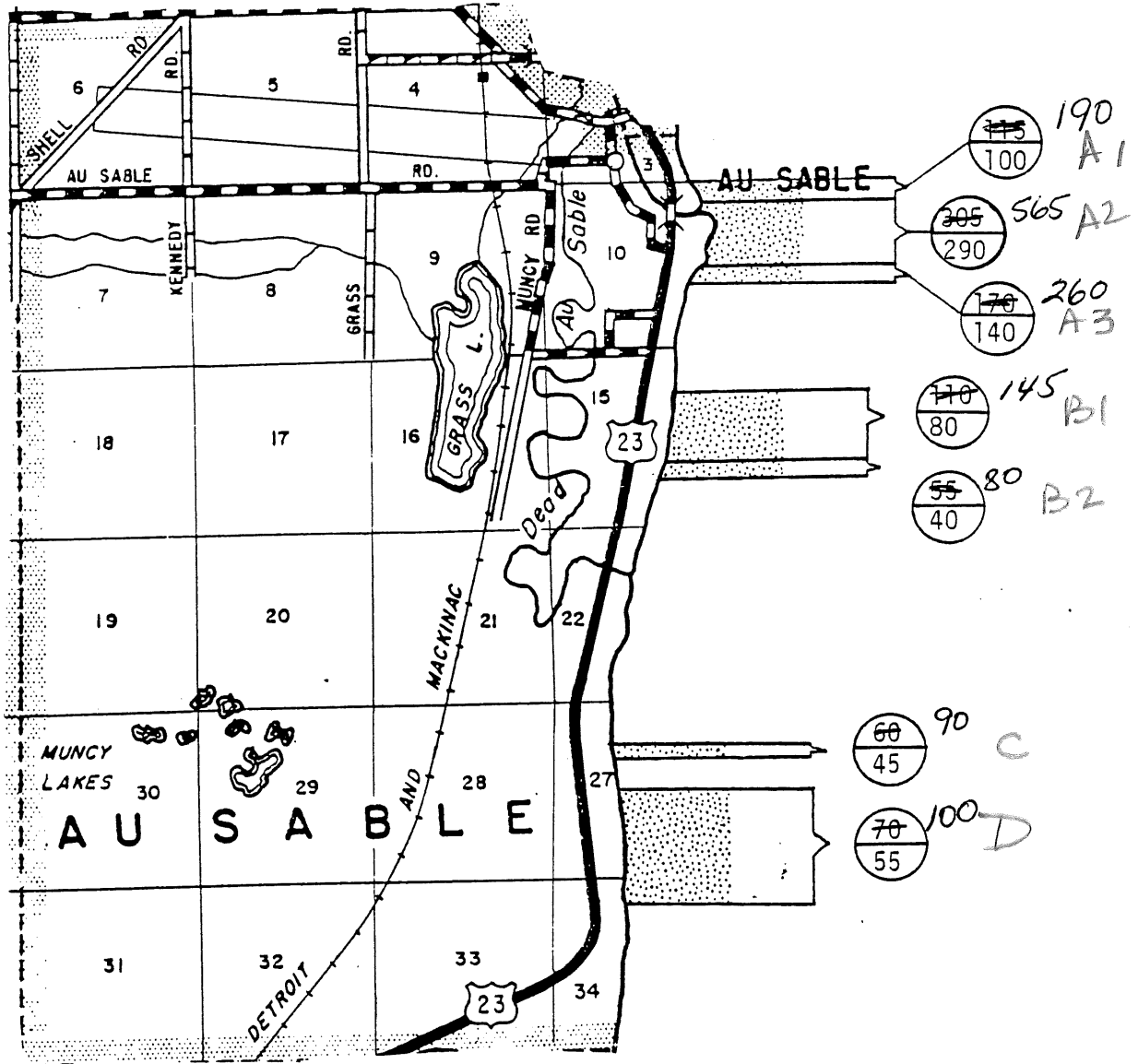




Iosco County
 AuSable Township
 T.23N R.9E




 60-year projected recession distance
 30-year projected recession distance


 WIDE SHADED BAND
 DEMARKS HIGH RISK
 EROSION AREA

1983

Department of Natural Resources
Division of Land Resource Programs
High Risk Erosion Boundary and Breakpoint Descriptions
AuSable Township, Iosco County*

The northern end of the high risk erosion area lies at the intersection of the Section 3-10 line, T23N, R9E, and the shoreline.

The southern end of the high risk erosion area in Section 10, T23N, R9E, lies 2,020 feet north of the intersection of the Section 10-15 line, T23N, R9E, and the shoreline.

The breakpoint between the 100 foot and the 290 foot minimum required setbacks in Section 10 lies 775 feet south of the intersection of the Section 3-10 line and the shoreline.

The breakpoint between the 290 foot and the 140 foot minimum required setbacks in Section 10 lies 2,855 feet north of the intersection of the Section 10-15 line and the shoreline.

The northern end of the high risk erosion area in Section 15, T23N, R9E, lies 1,485 feet south of the intersection of the Section 10-15 line and the shoreline.

The southern end of the high risk erosion area in Section 15, T23N, R9E, lies 4,005 feet south of the intersection of the Section 10-15 line and the shoreline.

The breakpoint between the 80 foot and the 40 foot minimum required setbacks in Section 15, T23N, R9E, lies 3,625 feet south of the intersection of the Section 10-15 line and the shoreline.

The northern end of the high risk erosion area in Section 27, T23N, R9E, lies 1,335 feet south of the intersection of the Section 22-27 line, T23N, R9E, and the shoreline.

The southern end of the high risk erosion area in Section 27, T23N, R9E, lies 1,770 feet south of the intersection of the Section 22-27 line and the shoreline.

The northern limit of the high risk erosion area in Section 27, T23N, R9E, lies 2,780 feet south of the intersection of the Section 22-27 line and the shoreline.

The southern limit of the high risk erosion area in Section 34, T23N, R9E, lies 825 feet south of the intersection of the Section 27-34 line, T23N, R9E, and the shoreline.

*Note: These boundary descriptions are considered approximate. The exact locations of these boundaries are indicated on aerial photographs on file with the DNR.

Parcels in High Risk Erosion Areas of AuSable Township, Iosco County

HREAs identified South to North

Date of Designation: February 10, 1986

Parcel Identification No.	Address	HREA*	Rate (feet/year)	30 yr PRD*	60 yr PRD*
35-020-003-400-003-00	899 S State St	A1	2.9	100	190
35-020-010-100-001-00		A1	2.9	100	190
35-020-010-100-005-00		A2	9.2	290	565
35-020-010-100-006-00	Section Ten	A2	9.2	290	565
35-020-010-100-007-00	4440 N US 23	A2	9.2	290	565
35-020-010-100-008-00	4400 N US 23	A2	9.2	290	565
35-021-H50-000-000-00	4350 N US 23	A3	4.1	140	260
35-021-H50-000-001-00	4390 N US 23 Huron Sands Condos	A3	4.1	140	260
35-021-G20-000-001-00	3696 N US 23	B1	2.2	80	145
35-021-G20-000-001-50	3694 N US 23	B1	2.2	80	145
35-021-G20-000-002-00	3692 N US 23	B1	2.2	80	145
35-021-G20-000-003-00	3690 N US 23	B1	2.2	80	145
35-021-G30-000-005-00	3812 N US 23	B1	2.2	80	145
35-021-G30-000-006-00	3802 N US 23	B1	2.2	80	145
35-021-G30-000-007-00	3790 N US 23	B1	2.2	80	145
35-021-G30-000-008-00	3782 N US 23	B1	2.2	80	145
35-021-G30-000-009-00	3778 N US 23	B1	2.2	80	145
35-021-G30-000-011-00	3768 N US 23	B1	2.2	80	145
35-021-G30-000-012-00	3734 N US 23 Surf-N- Sands II Condos	B1	2.2	80	145

HREA* - Some parcels may be in multiple HREAs due to their large size.

30 yr PRD* is the Projected Recession Distance (feet) landward from the Erosion Hazard Line for readily moveable structures including those structures 3,500 square feet or less and built on a basement, crawlspace or pilings. Additional restrictions may apply per Administrative Rules 281.21-22.

60 yr PRD* is the Projected Recession Distance (feet) landward from the Erosion Hazard Line for non-readily moveable structures such as large structures and septic systems.

Designation runs with the land including subsequent splits. Absence of a property number does not guarantee the property is located outside of an HREA. Contact the Great Lakes Shorelands Unit, Water Resources Division, DEQ in Lansing or the local DEQ field office for assistance.

Parcels in High Risk Erosion Areas of AuSable Township, Iosco County

HREAs identified South to North

Date of Designation: February 10, 1986

Parcel Identification No.	Address	HREA*	Rate (feet/year)	30 yr PRD*	60 yr PRD*
35-021-G30-000-012-06	3738 N US 23 Surf-N-Sands II Condos	B1	2.2	80	145
35-021-G30-000-012-11	3742 N US 23 Surf-N-Sands II Condos	B1	2.2	80	145
35-021-G30-000-012-16	3746 N US 23 Surf-N-Sands II Condos	B1	2.2	80	145
35-021-G30-000-012-21	3750 N US 23 Surf-N-Sands II Condos	B1	2.2	80	145
35-021-G30-000-012-26	3752 N US 23 Surf-N-Sands II Condos	B1	2.2	80	145
35-021-G30-000-012-30	3754 N US 23 Surf-N-Sands II Condos	B1	2.2	80	145
35-021-G30-000-012-50	3758 N US 23 Surf-N-Sands II Condos	B1	2.2	80	145
35-021-G30-000-015-00	3700 N US 23	B1	2.2	80	145
35-021-G30-000-016-00	3698 N US 23	B1	2.2	80	145
35-021-G20-000-004-00	3688 N US 23	B2	1.3	40	80
35-021-G20-000-005-00	N US 23	B2	1.3	40	80
35-021-G20-000-006-00	3650 N US 23	B2	1.3	40	80
35-021-G20-000-007-00	3640 N US 23	B2	1.3	40	80
35-021-G20-000-008-00	N US 23	B2	1.3	40	80
35-021-H30-001-028-00	2874 N US 23	C1	1.5	45	90
35-021-H30-001-029-00	2872 N US 23	C1	1.5	45	90
35-021-H30-001-031-00	2868 N US 23	C1	1.5	45	90

HREA* - Some parcels may be in multiple HREAs due to their large size.

30 yr PRD* is the Projected Recession Distance (feet) landward from the Erosion Hazard Line for readily moveable structures including those structures 3,500 square feet or less and built on a basement, crawlspace or pilings. Additional restrictions may apply per Administrative Rules 281.21-22.

60 yr PRD* is the Projected Recession Distance (feet) landward from the Erosion Hazard Line for non-readily moveable structures such as large structures and septic systems.

Designation runs with the land including subsequent splits. Absence of a property number does not guarantee the property is located outside of an HREA. Contact the Great Lakes Shorelands Unit, Water Resources Division, DEQ in Lansing or the local DEQ field office for assistance.

Parcels in High Risk Erosion Areas of AuSable Township, Iosco County

HREAs identified South to North

Date of Designation: February 10, 1986

Parcel Identification No.	Address	HREA*	Rate (feet/year)	30 yr PRD*	60 yr PRD*
35-021-H30-001-032-00	2850 N US 23	C1	1.5	45	90
35-021-H30-002-001-00	2844 N US 23	C1	1.5	45	90
35-021-H30-002-002-00	2842 N US 23	C1	1.5	45	90
35-020-027-300-002-00	2514 N US 23	D1	1.4	55	100
35-020-027-300-003-00	2516 N US 23	D1	1.4	55	100
35-020-027-300-005-00	2500 N US 23	D1	1.4	55	100
35-021-A20-000-001-00	2490 N US 23	D1	1.4	55	100
35-021-A20-000-003-00	2488 N US 23	D1	1.4	55	100
35-021-A20-000-005-00	2474 N US 23	D1	1.4	55	100
35-021-A20-000-007-00	2430 N US 23	D1	1.4	55	100
35-021-A20-000-009-00	2420 N US 23	D1	1.4	55	100
35-021-A20-000-011-00	2418 N US 23	D1	1.4	55	100
35-021-A20-000-013-00	2416 N US 23	D1	1.4	55	100
35-021-A20-000-015-00	2414 N US 23	D1	1.4	55	100
35-021-A20-000-017-00	2412 N US 23	D1	1.4	55	100
35-021-A20-000-019-00	2410 N US 23	D1	1.4	55	100
35-021-H30-002-023-00	2740 N US 23	D1	1.4	55	100
35-021-H30-002-024-00	2738 N US 23	D1	1.4	55	100
35-021-H30-002-025-00	2732 N US 23	D1	1.4	55	100
35-021-H30-002-027-00	2730 N US 23	D1	1.4	55	100

HREA* - Some parcels may be in multiple HREAs due to their large size.

30 yr PRD* is the Projected Recession Distance (feet) landward from the Erosion Hazard Line for readily moveable structures including those structures 3,500 square feet or less and built on a basement, crawlspace or pilings. Additional restrictions may apply per Administrative Rules 281.21-22.

60 yr PRD* is the Projected Recession Distance (feet) landward from the Erosion Hazard Line for non-readily moveable structures such as large structures and septic systems.

Designation runs with the land including subsequent splits. Absence of a property number does not guarantee the property is located outside of an HREA. Contact the Great Lakes Shorelands Unit, Water Resources Division, DEQ in Lansing or the local DEQ field office for assistance.

Parcels in High Risk Erosion Areas of AuSable Township, Iosco County

HREAs identified South to North

Date of Designation: February 10, 1986

Parcel Identification No.	Address	HREA*	Rate (feet/year)	30 yr PRD*	60 yr PRD*
35-021-H30-002-028-00	2728 N US 23	D1	1.4	55	100
35-021-H30-002-029-00	2726 N US 23	D1	1.4	55	100
35-021-H30-002-030-00	2706 N US 23	D1	1.4	55	100
35-021-H30-002-031-00	2702 N US 23	D1	1.4	55	100
35-021-H30-002-032-00	2698 N US 23	D1	1.4	55	100
35-021-H30-002-033-00	2696 N US 23	D1	1.4	55	100
35-021-H30-002-034-00	2692 N US 23	D1	1.4	55	100
35-021-H30-002-035-00	2688 N US 23	D1	1.4	55	100
35-021-H30-002-036-00	2684 N US 23	D1	1.4	55	100
35-021-H30-002-037-00	2676 N US 23	D1	1.4	55	100
35-021-H30-002-039-00	2656 N US 23	D1	1.4	55	100
35-021-H30-002-040-00	2650 N US 23	D1	1.4	55	100
35-021-H30-002-041-00	2648 N US 23	D1	1.4	55	100
35-021-H30-002-042-00	2646 N US 23	D1	1.4	55	100
35-021-H30-002-043-00	2644 N US 23	D1	1.4	55	100
35-021-H30-003-001-00	2642 N US 23	D1	1.4	55	100
35-021-H30-003-002-00	2640 N US 23	D1	1.4	55	100
35-021-H30-003-003-00	2630 N US 23	D1	1.4	55	100
35-021-H30-003-004-00	2620 N US 23	D1	1.4	55	100
35-021-H30-003-005-00	2610 N US 23	D1	1.4	55	100

HREA* - Some parcels may be in multiple HREAs due to their large size.

30 yr PRD* is the Projected Recession Distance (feet) landward from the Erosion Hazard Line for readily moveable structures including those structures 3,500 square feet or less and built on a basement, crawlspace or pilings. Additional restrictions may apply per Administrative Rules 281.21-22.

60 yr PRD* is the Projected Recession Distance (feet) landward from the Erosion Hazard Line for non-readily moveable structures such as large structures and septic systems.

Designation runs with the land including subsequent splits. Absence of a property number does not guarantee the property is located outside of an HREA. Contact the Great Lakes Shorelands Unit, Water Resources Division, DEQ in Lansing or the local DEQ field office for assistance.

Parcels in High Risk Erosion Areas of AuSable Township, Iosco County

HREAs identified South to North

Date of Designation: February 10, 1986

Parcel Identification No.	Address	HREA*	Rate (feet/year)	30 yr PRD*	60 yr PRD*
35-021-H30-003-006-00	2608 N US 23	D1	1.4	55	100
35-021-H30-003-007-00	2606 N US 23	D1	1.4	55	100
35-021-H30-003-008-00	2604 N US 23	D1	1.4	55	100
35-021-H30-003-009-00	2602 N US 23	D1	1.4	55	100
35-021-H30-003-010-00	2574 N US 23	D1	1.4	55	100
35-021-H30-003-011-00	2546 N US 23	D1	1.4	55	100
35-021-H30-003-012-00	2544 N US 23	D1	1.4	55	100
35-021-H30-003-013-00	2542 N US 23	D1	1.4	55	100
35-021-H30-003-014-00	2536 N US 23	D1	1.4	55	100
35-021-H30-003-015-00	2534 N US 23	D1	1.4	55	100
35-021-H30-003-016-00	N US 23	D1	1.4	55	100
35-021-H40-001-001-00	2530 N US 23	D1	1.4	55	100
35-021-H40-001-004-00	2524 N US 23	D1	1.4	55	100
35-021-H40-001-007-00	2520 N US 23	D1	1.4	55	100

HREA* - Some parcels may be in multiple HREAs due to their large size.

30 yr PRD* is the Projected Recession Distance (feet) landward from the Erosion Hazard Line for readily moveable structures including those structures 3,500 square feet or less and built on a basement, crawlspace or pilings. Additional restrictions may apply per Administrative Rules 281.21-22.

60 yr PRD* is the Projected Recession Distance (feet) landward from the Erosion Hazard Line for non-readily moveable structures such as large structures and septic systems.

Designation runs with the land including subsequent splits. Absence of a property number does not guarantee the property is located outside of an HREA. Contact the Great Lakes Shorelands Unit, Water Resources Division, DEQ in Lansing or the local DEQ field office for assistance.