







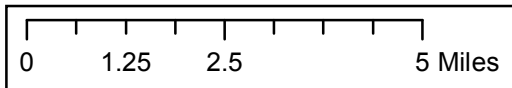


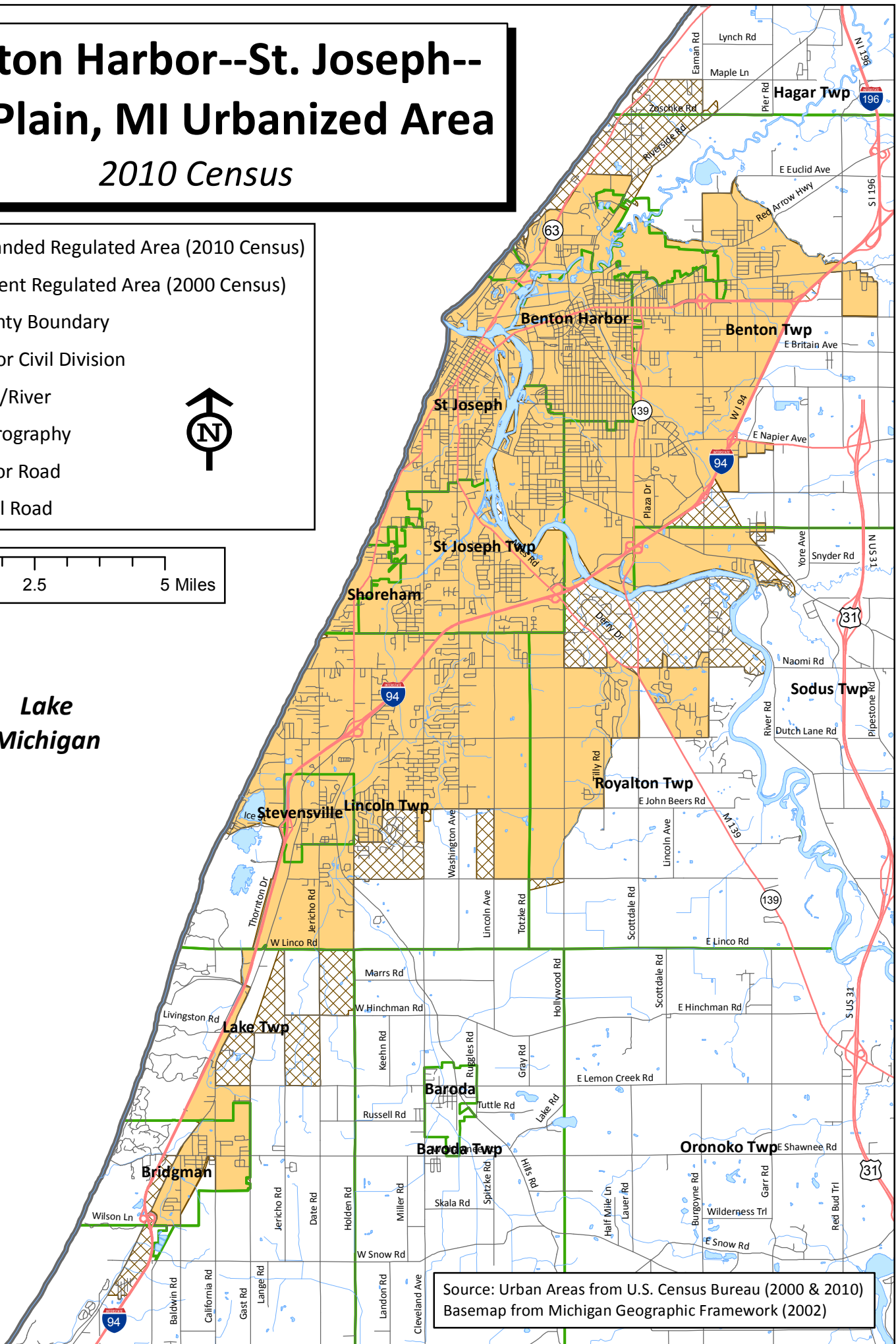
Benton Harbor--St. Joseph-- Fair Plain, MI Urbanized Area

2010 Census

-  Expanded Regulated Area (2010 Census)
-  Current Regulated Area (2000 Census)
-  County Boundary
-  Minor Civil Division
-  Lake/River
-  Hydrography
-  Major Road
-  Local Road



Lake Michigan



Source: Urban Areas from U.S. Census Bureau (2000 & 2010)
Basemap from Michigan Geographic Framework (2002)