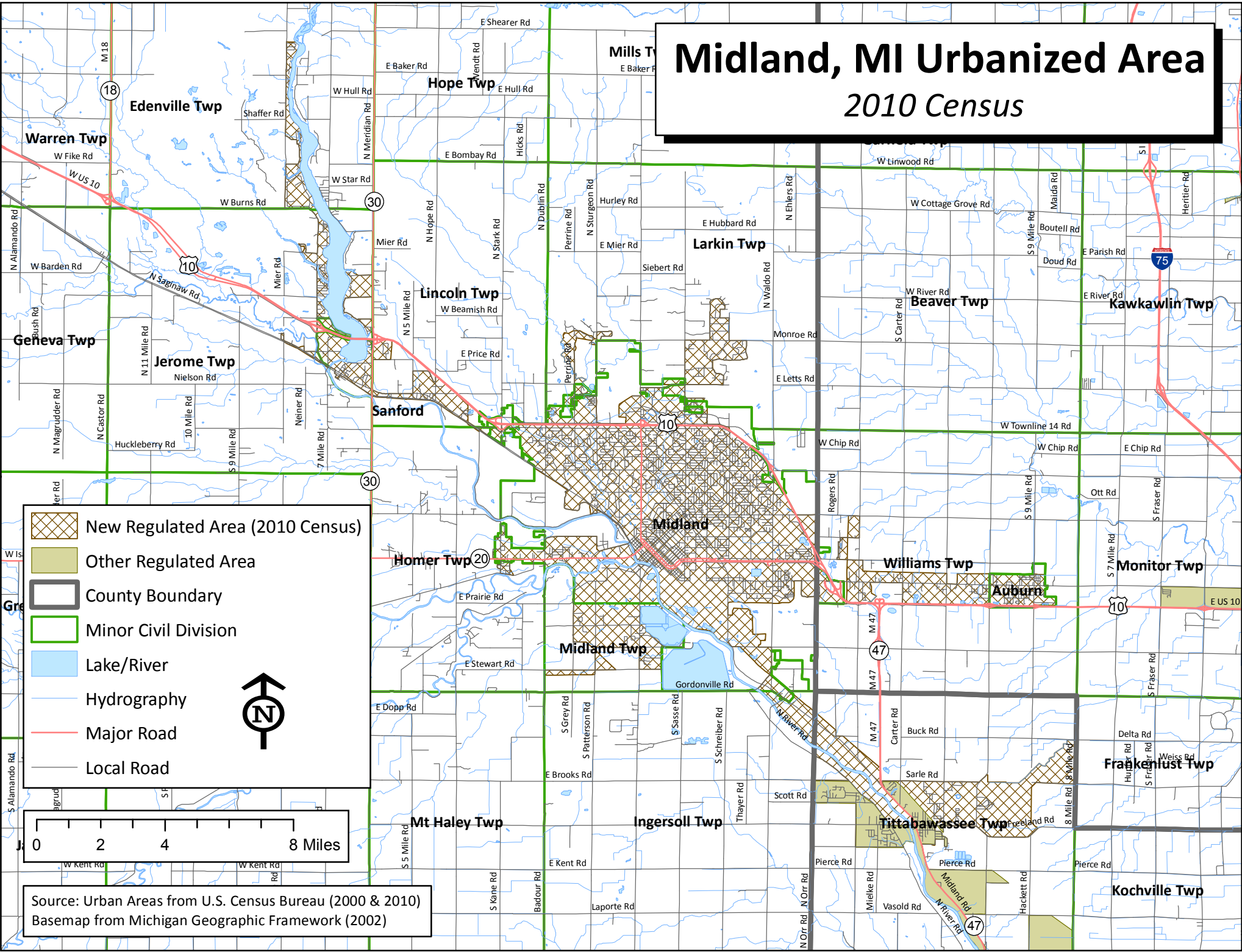











# Midland, MI Urbanized Area

## 2010 Census



-  New Regulated Area (2010 Census)
-  Other Regulated Area
-  County Boundary
-  Minor Civil Division
-  Lake/River
-  Hydrography
-  Major Road
-  Local Road



Source: Urban Areas from U.S. Census Bureau (2000 & 2010)  
 Basemap from Michigan Geographic Framework (2002)