

Michigan Department of
Environment, Great Lakes, and Energy
Oil, Gas and Minerals Division

PERMIT APPLICATIONS

04/25/2022 THRU 04/29/2022



Application Number

Date Received

Permittee
Number

Permittee
Name

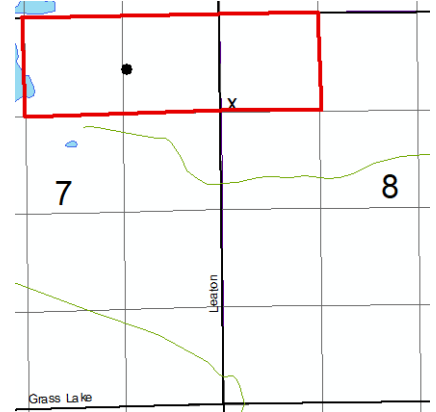
Page 1

696

04/27/2022

104

WEST BAY EXPLORATION COMPANY
13685 S WEST BAYSHORE DR
TRAVERSE CITY, MI 49684



Prev Permit:

Well Name: Arnold 1-7

Surface Owner: Gregory Arnold Trust

Well Type: OIL

True Vertical Depth: 4050

Permit Type: Drill

Target Formation: DUNDEE

H2S Present? Yes

Deepest Formation: DUNDEE

120-Acre R303 Drilling Unit, N/2
NE/4 Sec 7; NW/4 NW/4 Sec 8

Location:	QT QT QT	Sec	Township	Range	Township Name	County	Feet From Section Line	Feet From DRLG Unit Line
SL:	SWNWNW	8	16N	3W	WISE	ISABELLA	1169 N 225 W	
BHL:	SWNENE	7	16N	3W	WISE	ISABELLA	750 N 1250 E	571 S 1403 W

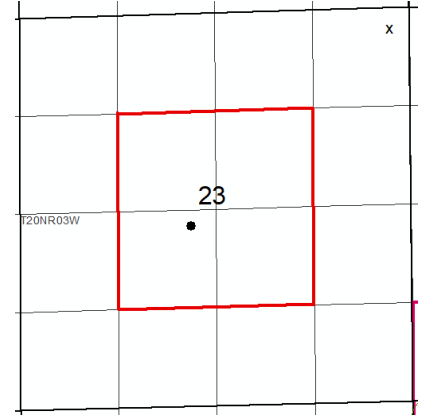
Michigan Department of
Environment, Great Lakes, and Energy
Oil, Gas and Minerals Division

PERMIT APPLICATIONS

04/25/2022 THRU 04/29/2022



701 04/26/2022 104 WEST BAY EXPLORATION
COMPANY
13685 S WEST BAYSHORE DR
TRAVERSE CITY, MI 49684



Prev Permit:

Well Name: Little 1-23

Surface Owner: Audrey, Sherman &
Diane Little

Well Type: OIL

True Vertical Depth: 4150

Permit Type: Drill

Target Formation: DUNDEE

H2S Present? Yes

Deepest Formation: DUNDEE

160-Acre R303 Drilling Unit, SE/4 NW/4,
SW/4 NE/4, NW/4 SE/4, NE/4 SW/4 Sec 23

Location:	QT QT QT	Sec	Township	Range	Township Name	County	Feet From Section Line	Feet From DRLG Unit Line
SL:	NENENE	23	20N	3W	FRANKLIN	CLARE	323 N 165 E	
BHL:	NENESW	23	20N	3W	FRANKLIN	CLARE	2440 S 2435 W	1098 S 1097 W

Michigan Department of
Environment, Great Lakes, and Energy
Oil, Gas and Minerals Division

PERMIT APPLICATIONS

04/25/2022 THRU 04/29/2022



Application Number

Date Received

Permittee
Number

Permittee
Name

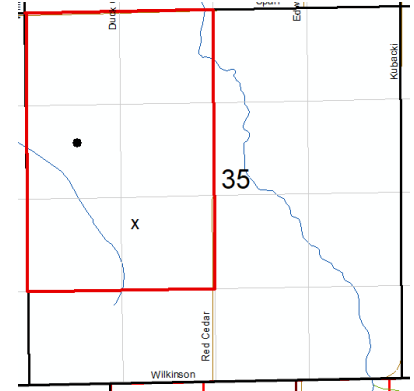
Page 3

712

04/26/2022

6310

CORE ENERGY LLC
1011 NOTEWARE DRIVE
TRAVERSE CITY, MI 49686



Prev Permit:

Well Name: POMARZYNSKI 7-35

Surface Owner: KARL HEEKE

Well Type: OIL

True Vertical Depth: 5590

Permit Type: Drill

Target Formation: NIAGARAN BROWN

H2S Present? No

Deepest Formation: NIAGARAN BROWN

Dover 35 Unit (EOR), S.O. (A)
7-3-03

Location:	QT QT QT	Sec	Township	Range	Township Name	County	Feet From Section Line	Feet From DRLG Unit Line
SL:	NWNESW	35	31N	2W	DOVER	OTSEGO	2216 S 1560 W	
BHL:	NESWNW	35	31N	2W	DOVER	OTSEGO	1797 N 748 W	1797 N 748 W

Michigan Department of
Environment, Great Lakes, and Energy
Oil, Gas and Minerals Division

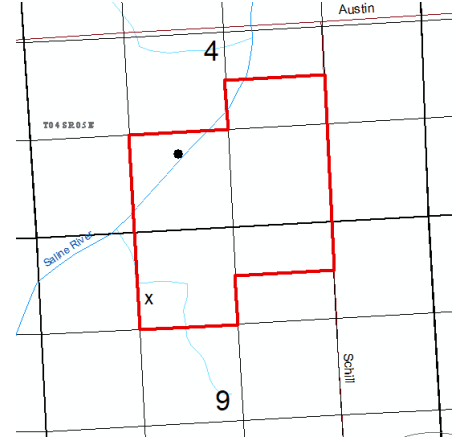
PERMIT APPLICATIONS

04/25/2022 THRU 04/29/2022



Application Number Date Received Permittee Number Permittee Name Page 4

717 04/25/2022 5312 PAXTON RESOURCES LLC
132 N OTSEGO AVE
GAYLORD, MI 49735



Prev Permit:

Well Name: FINKBEINER C4-4 HD1

Surface Owner: MAX FINKBEINER
ET UX

Well Type: OIL

True Vertical Depth: 3180

Permit Type: Drill

Target Formation: TRENTON-BLACK
RIVER

H2S Present? No

Deepest Formation: TRENTON-BLACK
RIVER

160-Acre R303 Drilling Unit, S/2 NW/4
SE/4, SW/4 SE/4, SE/4 SW/4 Sec 4;
NE/4 NW/4, N/2 NW/4 NE/4 Sec 9

Location:	QT QT QT	Sec	Township	Range	Township Name	County	Feet From Section Line	Feet From DRLG Unit Line
SL:	SWNENW	9 4S	5E	SALINE	WASHTENAW	1041 N 1448 W		
BHL:	NWSESW	4 4S	5E	SALINE	WASHTENAW	987 S 1970 W	987 S 699 E	

Michigan Department of
Environment, Great Lakes, and Energy
Oil, Gas and Minerals Division

PERMIT LISTS

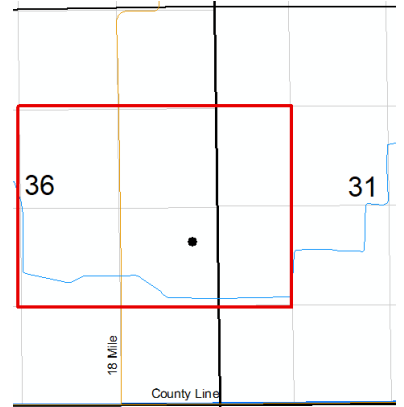
04/25/2022 THRU 04/29/2022



Permit Number: 61606
Issue Date: 4/29/2022
Permittee Number: 70
Permittee Name: TRENDWELL ENERGY CORPORATION
10 E BRIDGE ST STE 200
ROCKFORD, MI 49341

API Well No: 21-025-62035-00-00
Prev Permit:
Well Name: HERMAN 1-36
Well Type: Oil Well
Permit Type: Drill
H2S Present? No

Surface Owner: Bruce Herman
True Vertical Depth: 4010FT
Target Formation: TRENTON-BLACK RIVER
Deepest Formation: GLENWOOD



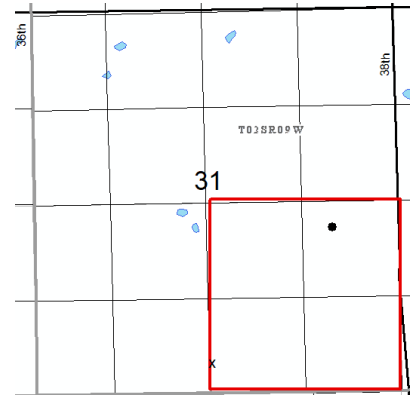
240-Acre (nominal) R303 Drilling Unit, S/2 NE/4, N/2 SE/4, Sec 36; SW Fr/4 NW/4, NW Fr/4 SW/4 Sec 31

Location:	QT QT QT	Sec	Township	Range	Township Name	County	Feet From Section Line	Feet From DRLG Unit Line
SL:	NENESE	36	4S	6W	TEKONSHA	CALHOUN	2185 S 342 E	
BHL:	NENESE	36	4S	6W	TEKONSHA	CALHOUN	2185 S 342 E	861 S 1324 E

Permit Number: 61607
Issue Date: 4/29/2022
Permittee Number: 6498
Permittee Name: WOLVERINE GAS AND OIL COMPANY OF MICHIGAN LLC
ONE RIVERFRONT PLAZA
55 CAMPAU, NW
GRAND RAPIDS, MI 49503

API Well No: 21-077-62036-00-00
Prev Permit:
Well Name: SCHUG 31-1 HD1
Well Type: Oil Well
Permit Type: Drill
H2S Present? Yes

Surface Owner: Lloyd & Nancy Schug
True Vertical Depth: 3600FT
Target Formation: TRENTON
Deepest Formation: TRENTON



160-Acre R303 Drilling Unit, SE/4 Section 31

Location:	QT QT QT	Sec	Township	Range	Township Name	County	Feet From Section Line	Feet From DRLG Unit Line
SL:	SWSWSE	31	2S	9W	CHARLESTON	KALAMAZOO	371 S 2642 E	
BHL:	NWNESE	31	2S	9W	CHARLESTON	KALAMAZOO	2308 S 902 E	340 N 902 E

Michigan Department of
Environment, Great Lakes, and Energy
Oil, Gas and Minerals Division

UPDATED PERMITS

04/25/2022 THRU 04/29/2022



Application Number Date Received Permittee Number Permittee Name Page 2

5667 2545 UNION OIL CO OF CALIFORNIA
2210 W. PINE RIVER RD.
BRECKENRIDGE, MI 48615

API Well Number: 21-035-05667-00-00

Well Name: SWITZER, BERTEN E 3-A

Plug Inst. Issue Date: 4/25/2022

Location	QT QT QT	Sec	Township	Range	Township Name	County	Feet From Section Line	Feet From DRLG Unit
SL:	S2NESW	27	19N	6W	REDDING	CLARE	990 N 450 E	
BHL:	S2NESW	27	19N	6W	REDDING	CLARE		

Comment: App to Re-P&A expires on 4/25/2023

6066 2298 UNION OIL CO OF CALIFORNIA
2210 W. PINE RIVER RD.
BRECKENRIDGE, MI 48615

API Well Number: 21-035-06066-00-00

Well Name: SWITZER, BERTEN E A-4

Plug Inst. Issue Date: 4/25/2022

Location	QT QT QT	Sec	Township	Range	Township Name	County	Feet From Section Line	Feet From DRLG Unit
SL:	N2NESW	27	19N	6W	REDDING	CLARE	330 N 450 E	
BHL:	N2NESW	27	19N	6W	REDDING	CLARE		

Comment: App to Re-P&A from 4/4/2022 revised and now expires on 4/25/2023.

Michigan Department of Environment
Great Lakes, and Energy
Oil, Gas and Minerals Division
UPDATED PERMITS
04/25/2022 THRU 04/29/2022



Permit Number Permittee Number Permittee Name

RECORD OF WELL PLUGGING:

25448 491 CONSUMERS ENERGY CO
1945 W PARNALL RD
JACKSON, MI 49201

API Well Number: 21-113-25448-00-00

Well Name: MICHIGAN GAS STORAGE CO
191

Plugging Date: 12/23/2021

Location	QT QT QT	Sec	Township	Range	Township Name	County	Feet From Section Line	Feet From DRLG Unit
SL:	NENWSE	8	21N	7W	RIVERSIDE	MISSAUKEE	190 N 990 W	190 N 990 W
BHL:	NENWSE	8	21N	7W	RIVERSIDE	MISSAUKEE		

Michigan Department of Environment
Great Lakes, and Energy
Oil, Gas and Minerals Division
UPDATED PERMITS
04/25/2022 THRU 04/29/2022



Permit Number Permittee Number Permittee Name

APPLICATIONS TO CHANGE WELL STATUS:

58281 104 WEST BAY EXPLORATION COMPANY
13685 S WEST BAYSHORE DR
TRAVERSE CITY, MI 49684

API Well Number: 21-025-58281-00-00

Well Name: DOUBLE EAGLE FARMS 2-12 True Vertical Depth: 4754

Approval Date: 3/31/2022

Location	QT QT QT	Sec	Township	Range	Township Name	County	Feet From Section Line	Feet From DRLG Unit
SL:	NWNENW	12	2S	5W	MARENGO	CALHOUN	660 N 1650 W	
BHL:	NWNENW	12	2S	5W	MARENGO	CALHOUN	340 N 1650 W	340 N 330 W

Proposed Rework: Temporarily Abandoned

Comment: ACOWS for TA expires on 3/31/2023

58627 104 WEST BAY EXPLORATION COMPANY
13685 S WEST BAYSHORE DR
TRAVERSE CITY, MI 49684

API Well Number: 21-025-58627-00-00

Well Name: DOUBLE EAGLE FARMS 4-12

Approval Date: 3/31/2022

Location	QT QT QT	Sec	Township	Range	Township Name	County	Feet From Section Line	Feet From DRLG Unit
SL:	SENENW	12	2S	5W	MARENGO	CALHOUN	930 N 2311 W	396 S 330 E
BHL:	SENENW	12	2S	5W	MARENGO	CALHOUN		

Proposed Rework: Temporarily Abandoned

Comment: ACOWS for TA expires on 3/31/2023

Michigan Department of Environment
Great Lakes, and Energy
Oil, Gas and Minerals Division
UPDATED PERMITS
04/25/2022 THRU 04/29/2022



Permit Number Permittee Number Permittee Name

59853 104 WEST BAY EXPLORATION
COMPANY
13685 S WEST BAYSHORE DR
TRAVERSE CITY, MI 49684

API Well Number: 21-075-59853-00-00

Well Name: HILDEN-ROVSEK ET AL 1-16

Approval Date: 3/31/2022

Location	QT QT QT	Sec	Township	Range	Township Name	County	Feet From Section Line	Feet From DRLG Unit
SL:	SWNWSE	16	4S	2E	NORVELL	JACKSON	1496 S 2038 E	472 N 596 W
BHL:	SWNWSE	16	4S	2E	NORVELL	JACKSON		

Proposed Rework: Temporarily Abandoned

Comment: ACOWS for TA expires on 3/31/2023

60055 104 WEST BAY EXPLORATION COMPANY
13685 S WEST BAYSHORE DR
TRAVERSE CITY, MI 49684

API Well Number: 21-075-60055-00-00

Well Name: LENNOX TRUST ET AL 1-15 True Vertical Depth: 4199

Approval Date: 3/31/2022

Location	QT QT QT	Sec	Township	Range	Township Name	County	Feet From Section Line	Feet From DRLG Unit
SL:	SWSESW	15	4S	2E	NORVELL	JACKSON	172 S 1772 W	
BHL:	NESWSW	15	4S	2E	NORVELL	JACKSON	961 S 733 W	355 N 576 E

Proposed Rework: Temporarily Abandoned

Comment: ACOWS for TA expires on 3/31/2023

Michigan Department of Environment
Great Lakes, and Energy
Oil, Gas and Minerals Division
UPDATED PERMITS
04/25/2022 THRU 04/29/2022



Permit Number Permittee Number Permittee Name

60078 104 WEST BAY EXPLORATION COMPANY13685
S WEST BAYSHORE DR
TRAVERSE CITY, MI 49684

API Well Number: 21-075-60078-00-00

Well Name: HAYSTEAD 3-9 HD1 True Vertical Depth: 4202

Approval Date: 3/31/2022

Location	QT QT QT	Sec	Township	Range	Township Name	County	Feet From Section Line	Feet From DRLG Unit
SL:	NENWSW	9	4S	2E	NORVELL	JACKSON	2445 S 1293 W	
BHL:	NENESW	9	4S	2E	NORVELL	JACKSON	2282 S 2274 W	336 N 345 E

Proposed Rework: Temporarily Abandoned

Comment: ACOWS for TA expires on 3/31/2023

60253 5320 SAVOY ENERGY LP
920 HASTINGS STREET, SUITE A
PO BOX 1560
TRAVERSE CITY, MI 49685-1560

API Well Number: 21-091-60213-02-00

Well Name: RUESINK 4-16A HD1 True Vertical Depth: 3341

Approval Date: 4/21/2022

Location	QT QT QT	Sec	Township	Range	Township Name	County	Feet From Section Line	Feet From DRLG Unit
SL:	NWSWSE	16	6S	3E	ADRIAN	LENAWEE	670 S 2599 E	
BHL:	SESESW	16	6S	3E	ADRIAN	LENAWEE	649 S 2351 W	649 S 356 W

Proposed Rework: Temporarily Abandoned

Comment: ACOWS for TA expires on 3/31/2023

Michigan Department of Environment
Great Lakes, and Energy
Oil, Gas and Minerals Division
UPDATED PERMITS
04/25/2022 THRU 04/29/2022



Permit Number Permittee Number Permittee Name

60375 5312 PAXTON RESOURCES LLC
132 N OTSEGO AVE
GAYLORD, MI 49735

API Well Number: 21-161-60375-00-00

Well Name: LUCKHARDT B1-22 HD1 True Vertical Depth: 3149

Approval Date: 4/15/2022

Location	QT QT QT	Sec	Township	Range	Township Name	County	Feet From Section Line	Feet From DRLG Unit
SL:	NWNWNW	22	4S	5E	SALINE	WASHTENAW	182 N 365 W	
BHL:	SESWNW	22	4S	5E	SALINE	WASHTENAW	1740 N 834 W	908 S 834 W

Proposed Rework: ACOWS to Continue Drilling - HDH

Comment: ACOWS to drill new horizontal leg expires on 4/15/2023

.....

.....

Michigan Department of Environment
Great Lakes, and Energy
Oil, Gas and Minerals Division
UPDATED PERMITS
04/25/2022 THRU 04/29/2022



Permit Number Permittee Number Permittee Name

60435 104 WEST BAY EXPLORATION COMPANY
13685 S WEST BAYSHORE DR
TRAVERSE CITY, MI 49684

API Well Number: 21-075-60435-01-00

Well Name: WEST BAY 1-34 HD2 True Vertical Depth: 4217

Approval Date: 3/31/2022

Location	QT QT QT	Sec	Township	Range	Township Name	County	Feet From Section Line	Feet From DRLG Unit
SL:	NWNESW	35	4S	2E	NORVELL	JACKSON	76 N 1209 E	
BHL:	SWSENE	34	4S	2E	NORVELL	JACKSON	2328 N 1007 E	343 N 333 W

Proposed Rework: Temporarily Abandoned

Comment: ACOWS for TA expires on 3/31/2023

60517 104 WEST BAY EXPLORATION COMPANY
13685 S WEST BAYSHORE DR TRAVERSE
CITY, MI 49684

API Well Number: 21-075-60517-00-00

Well Name: HARDCASTLE 2-26 HD1 True Vertical Depth: 4254

Approval Date: 3/31/2022

Location	QT QT QT	Sec	Township	Range	Township Name	County	Feet From Section Line	Feet From DRLG Unit
SL:	SEENW	26	4S	2E	NORVELL	JACKSON	895 N 2250 W	
BHL:	NESENW	26	4S	2E	NORVELL	JACKSON	1782 N 2377 W	851 S 411 W

Proposed Rework: Temporarily Abandoned

Comment: ACOWS for TA expires on 3/31/2023

Michigan Department of Environment
Great Lakes, and Energy
Oil, Gas and Minerals Division
UPDATED PERMITS
04/25/2022 THRU 04/29/2022



Permit Number Permittee Number Permittee Name

61555 5280 JORDAN DEVELOPMENT COMPANY LLC
1503 GARFIELD RD NORTH
TRAVERSE CITY, MI 49696

API Well Number: 21-025-58272-03-00

Well Name: MULLETT 1-23 HD2 True Vertical Depth: 4751

Approval Date: 4/21/2022

Location	QT QT QT	Sec	Township	Range	Township Name	County	Feet From Section Line	Feet From DRLG Unit
SL:	NEESE	23	1S	5W	LEE	CALHOUN	990 S 216 E	
BHL:	SWSWSW	24	1S	5W	LEE	CALHOUN	422 S 296 W	

Proposed Rework: ACOWS to Acidize or Stimulate Current Formation

Comment: ACOWS to convert secondary recovery gas injection well to oil well expires on 4/21/2023

Michigan Department of Environment
Great Lakes, and Energy
Oil, Gas and Minerals Division
UPDATED PERMITS
04/25/2022 THRU 04/29/2022



Permit Number Permittee Number Permittee Name

RECORD OF CHANGE OF WELL STATUS:

61555 5280 JORDAN DEVELOPMENT COMPANY LLC
1503 GARFIELD RD NORTH
TRAVERSE CITY, MI 49696

API Well Number: 21-025-58272-03-00

Well Name: MULLETT 1-23 HD2 True Vertical Depth: 4751

Change Date: 9/9/2021

Location	QT QT QT	Sec	Township	Range	Township Name	County	Feet From Section Line	Feet From DRLG Unit
SL:	NESESE	23	1S	5W	LEE	CALHOUN	990 S 216 E	
BHL:	SWSWSW	24	1S	5W	LEE	CALHOUN	422 S 296 W	

Proposed Rework: Reworked to Water Injection Well

Comment: PN 58272 HD2 well reworked to gas injection well for secondary recovery under PN 61555

Michigan Department of Environment
Great Lakes, and Energy
Oil, Gas and Minerals Division
UPDATED PERMITS
04/25/2022 THRU 04/29/2022



Permit Number Permittee Number Permittee Name

TRANSFER OF OWNERSHIP:

21207 8277 STEVENS AND SOLDWISCH OIL
AND GAS PROPERTIES I LLC
5395 BISON TRAIL
BOW MAR, CO 80123 USA

API Well Number: 21-147-21207-00-00

Well Name: BAUMGARTEN, EMMA 2

Transfer Date: 4/25/2022

Previous Owner: COLUMBUS OIL AND GAS LLC (Orphan Well)

Location	QT QT QT	Sec	Township	Range	Township Name	County	Feet From Section Line	Feet From DRLG Unit
SL:	NWSENW	22	4N	15E	CASCO	SAINT CLAIR	1018 S 1033 E	330 N 1033 E
BHL:	NWSENW	22	4N	15E	CASCO	SAINT CLAIR		

22614 6435 DEEP RIVER ENERGY LLC
302 JAY STREET
SAINT CLAIR, MI 48079

API Well Number: 21-147-22614-00-00

Well Name: LINDKE 0-3

Transfer Date: 4/25/2022

Previous Owner: NORTHEASTERN ENERGY CORP (Orphan Well)

Location	QT QT QT	Sec	Township	Range	Township Name	County	Feet From Section Line	Feet From DRLG Unit
SL:	NWNWNE	27	4N	15E	CASCO	SAINT CLAIR	330 N 330 W	330 N 330 W
BHL:	NWNWNE	27	4N	15E	CASCO	SAINT CLAIR		

Michigan Department of Environment
Great Lakes, and Energy
Oil, Gas and Minerals Division
UPDATED PERMITS
04/25/2022 THRU 04/29/2022



Permit Number Permittee Number Permittee Name

22661 8277 STEVENS AND SOLDWISCH OIL
AND GAS PROPERTIES I LLC
5395 BISON TRAIL
BOW MAR, CO 80123 USA

API Well Number: 21-147-22661-00-00

Well Name: CHUDY 0-2

Transfer Date: 4/25/2022

Previous Owner: COLUMBUS OIL AND GAS LLC (Orphan Well)

Location	QT QT QT	Sec	Township	Range	Township Name	County	Feet From Section Line	Feet From DRLG Unit
SL:	SENWSE	22	4N	15E	CASCO	SAINT CLAIR	1046 N 1000 W	1046 N 330 W
BHL:	SENWSE	22	4N	15E	CASCO	SAINT CLAIR		

6604 8372 G R-KENT FIELD LLC
0-21 FENNESSY STREET SW
GRAND RAPIDS, MI 49534

API Well Number: 21-081-06604-00-00

Well Name: WIRTH, ALBERT 1

Transfer Date: 4/27/2022

Previous Owner: GREAT LAKES PETROLEUM
PRODUCERS INC

Location	QT QT QT	Sec	Township	Range	Township Name	County	Feet From Section Line	Feet From DRLG Unit
SL:	W2SENV	30	7N	12W	WALKER	KENT	660 S 1155 E	
BHL:	W2SENV	30	7N	12W	WALKER	KENT		

Michigan Department of Environment
Great Lakes, and Energy
Oil, Gas and Minerals Division
UPDATED PERMITS
04/25/2022 THRU 04/29/2022



Permit Number Permittee Number Permittee Name

6821 8372 G R-KENT FIELD LLC
0-21 FENNESSY STREET SW
GRAND RAPIDS, MI 49534

API Well Number: 21-081-06821-00-00

Well Name: WIRTH, ALBERT 2

Transfer Date: 4/27/2022

Previous Owner: GREAT LAKES PETROLEUM
PRODUCERS INC

Location	QT QT QT	Sec	Township	Range	Township Name	County	Feet From Section Line	Feet From DRLG Unit
SL:	NWNENW	30	7N	12W	WALKER	KENT	660 N 1155 E	660 N 165 E
BHL:	NWNENW	30	7N	12W	WALKER	KENT		

