

Michigan Department of  
Environment, Great Lakes, and Energy  
Oil, Gas and Minerals Division

PERMIT APPLICATIONS

05/16/2022 THRU 05/20/2022



Application Number

Date Received

Permittee  
Number

Permittee  
Name

Page 1

724                      05/18/2022                      5320                      SAVOY ENERGY LP  
920 HASTINGS STREET, SUITE A  
PO BOX 1560  
TRAVERSE CITY, MI 49685-1560

Prev Permit: 376-914-882

Well Name: Ryznar 1-20

Well Type: OIL

Permit Type: Reentry

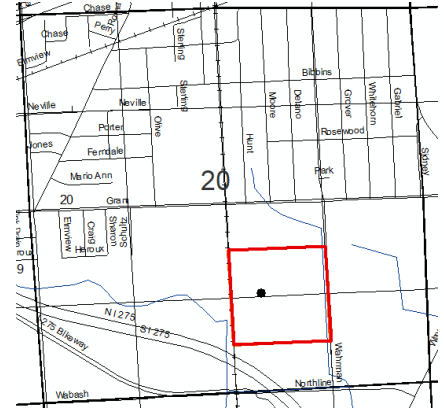
H2S Present? No

Surface Owner: Ryznar, Mary Ann

True Vertical Depth: 3700

Target Formation: TRENTON-BLACK  
RIVER

Deepest Formation: GLENWOOD



40-Acre Drilling Unit, S/2 NW/4 SE/4,  
N/2 SW/4 SE/4 Section 20

Location:	QT QT QT	Sec	Township	Range	Township Name	County	Feet From Section Line	Feet From DRLG Unit Line
SL:	SWNWSE	20	3S	9E	ROMULUS	WAYNE	1376 S 2274 E	584 N 404 W
BHL:	SWNWSE	20	3S	9E	ROMULUS	WAYNE	1376 S 2274 E	584 N 404 W

Michigan Department of  
Environment, Great Lakes, and Energy  
Oil, Gas and Minerals Division

PERMIT APPLICATIONS

05/16/2022 THRU 05/20/2022



737                      05/19/2022                      8397                      ALLY EXPLORATION LLC  
4480 MOUNT HOPE ROAD SUITE B  
WILLIAMSBURG, MI 49690

Surface Owner: Elnora Fleming

Prev Permit:

True Vertical Depth: 9600

Well Name: STATE PARADISE-FLEMING-MEHS 1-10

Target Formation: PRAIRIE DU

Well Type: GAS

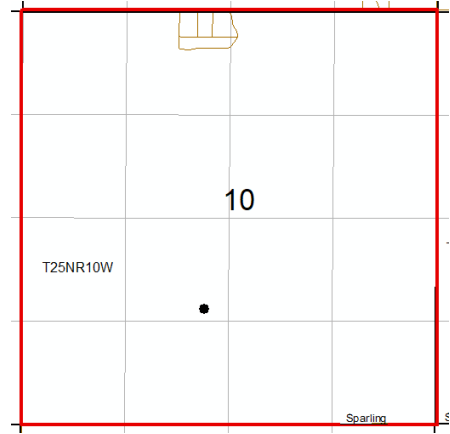
CHIEN

Permit Type: Drill

Deepest Formation: PRAIRIE DU

H2S Present? Yes

CHIEN



640-Acre Drilling Unit, Section 10

Location:	QT QT QT	Sec	Township	Range	Township Name	County	Feet From Section Line	Feet From DRLG Unit Line
SL:	SENE SW	10	25N	10W	PARADISE	GRAND TRAVERSE	1468 S 2182 W	1468 S 2182 W
BHL:	SENE SW	10	25N	10W	PARADISE	GRAND TRAVERSE	1468 S 2182 W	1468 S 2182 W

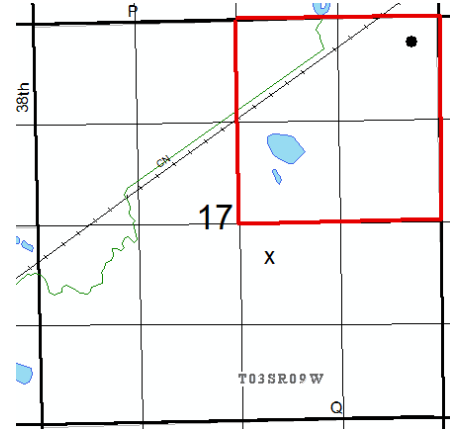
Michigan Department of  
Environment, Great Lakes, and Energy  
Oil, Gas and Minerals Division

PERMIT APPLICATIONS

05/16/2022 THRU 05/20/2022



738                    05/19/2022            6498                    WOLVERINE GAS AND OIL  
COMPANY OF MICHIGAN LLC  
ONE RIVERFRONT PLAZA  
55 CAMPAU, NW  
GRAND RAPIDS, MI 49503



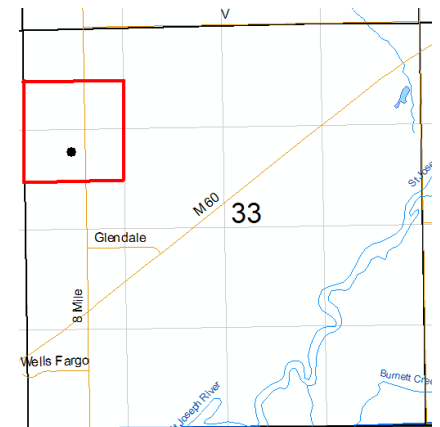
160-Acre R303 Drilling Unit, NE/4  
Section 17

Prev Permit:

Well Name:    Myers 17-1 HD1                    Surface Owner:    Scott Myers  
Well Type:    OIL                                        True Vertical Depth:    3488  
Permit Type:    Drill                                        Target Formation:    TRENTON  
H2S Present?    Yes                                        Deepest Formation:    TRENTON

Location:	QT QT QT	Sec	Township	Range	Township Name	County	Feet From Section Line	Feet From DRLG Unit Line
SL:	NWNWSE	17	3S	9W	CLIMAX	KALAMAZOO	2140 S 2301 E	497 N 361 W
BHL:	NENENE	17	3S	9W	CLIMAX	KALAMAZOO	330 N 330 E	330 N 330 E

739                    05/20/2022            5320                    SAVOY ENERGY LP  
920 HASTINGS STREET, SUITE A  
PO BOX 1560  
TRAVERSE CITY, MI 49685-1560



40-Acre Drilling Unit, S/2 NW/4  
NW/4, N/2 SW/4 NW/4 Section 33

Prev Permit:

Well Name:    Hull 2-33                                    Surface Owner:    Hull, Gregory J. &  
Donna K. Trusts  
Well Type:    OIL                                        True Vertical Depth:    3850  
Permit Type:    Drill                                        Target Formation:    TRENTON-BLACK  
RIVER  
H2S Present?    No                                        Deepest Formation:    PRAIRIE DU CHIEN

Location:	QT QT QT	Sec	Township	Range	Township Name	County	Feet From Section Line	Feet From DRLG Unit Line
SL:	NESWNW	33	4S	7W	BURLINGTON	CALHOUN	1668 N 671 W	331 S 638 E
BHL:	NESWNW	33	4S	7W	BURLINGTON	CALHOUN	1668 N 671 W	331 S 638 E

Michigan Department of  
Environment, Great Lakes, and Energy  
Oil, Gas and Minerals Division

PERMIT LIST

05/16/2022 THRU 05/20/2022



Permit Number      Issue Date      Permittee Number      Permittee Name      Page 1

61615      5/19/2022      5320      SAVOY ENERGY LP  
920 HASTINGS STREET, SUITE A  
PO BOX 1560  
TRAVERSE CITY, MI 49685-1560

API Well No: 21-025-62036-00-00

Prev Permit:

Well Name: Korn 1-26

Surface Owner: Korn, Norman and Linda

Well Type: Oil Well

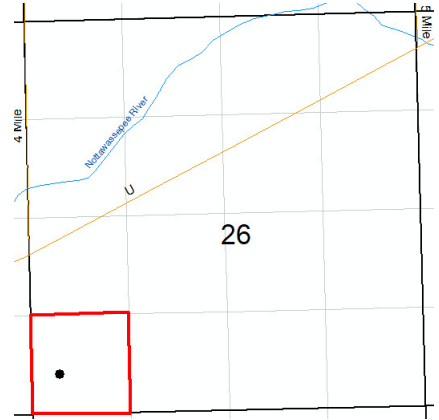
True Vertical Depth: 3750FT

Permit Type: Drill

Target Formation: TRENTON-BLACK RIVER

H2S Present? No

Deepest Formation: GLENWOOD



40-Acre Drilling Unit, SW/4 SW/4 Section 26

Location:	QT QT QT	Sec	Township	Range	Township Name	County	Feet From Section Line	Feet From DRLG Unit Line
SL:	SWSWSW	26	4S	8W	ATHENS	CALHOUN	525 S 375 W	
BHL:	SWSWSW	26	4S	8W	ATHENS	CALHOUN	525 S 375 W	525 S 375 W

Michigan Department of  
Environment, Great Lakes, and Energy  
Oil, Gas and Minerals Division

UPDATED PERMITS

05/16/2022 THRU 05/20/2022



Permit Number      Permittee Number      Permittee Name

**PLUGGING INSTRUCTIONS ISSUED:**

14173                      491                      CONSUMERS ENERGY CO  
1945 W PARNALL RD  
JACKSON, MI 49201

API Well Number: 21-035-14173-00-00

Well Name: MICHIGAN GAS STORAGE  
COMPANY 377

Plug Inst. Issue Date: 5/17/2022

Location	QT QT QT	Sec	Township	Range	Township Name	County	Feet From Section Line	Feet From DRLG Unit
SL:	CNSWNE	19	20N	6W	WINTERFIELD	CLARE	660 S 660 W	660 S 660 W
BHL:	CNSWNE	19	20N	6W	WINTERFIELD	CLARE		

Comment: App to P&A expires on 5/17/2023

20623                      491                      CONSUMERS ENERGY CO  
1945 W PARNALL RD  
JACKSON, MI 49201

API Well Number: 21-035-20623-00-00

Well Name: M G S C 921

Plug Inst. Issue Date: 5/17/2022

Location	QT QT QT	Sec	Township	Range	Township Name	County	Feet From Section Line	Feet From DRLG Unit
SL:	SENESE	28	20N	6W	WINTERFIELD	CLARE	1220 N 100 E	1220 N 100 E
BHL:	SENESE	28	20N	6W	WINTERFIELD	CLARE		

Comment: App to P&A expires on 5/22/2023

Michigan Department of  
Environment, Great Lakes, and Energy  
Oil, Gas and Minerals Division

UPDATED PERMITS

05/16/2022 THRU 05/20/2022



Permit Number      Permittee Number      Permittee Name

9168                      491                      CONSUMERS ENERGY CO  
1945 W PARNALL RD  
JACKSON, MI 49201

API Well Number: 21-035-09168-00-00

Well Name: M G S C 652

Plug Inst. Issue Date: 5/17/2022

Location	QT QT QT	Sec	Township	Range	Township Name	County	Feet From Section Line	Feet From DRLG Unit
SL:	CNNE	32	20N	6W	WINTERFIELD	CLARE	1320 S 1320 W	1320 N 1320 E
BHL:		32	20N	6W	WINTERFIELD	CLARE		

Comment: App to P&A expires on 5/17/2023

9338                      491                      CONSUMERS ENERGY CO  
1945 W PARNALL RD  
JACKSON, MI 49201

API Well Number: 21-035-09338-00-00

Well Name: M G S C 642

Plug Inst. Issue Date: 5/17/2022

Location	QT QT QT	Sec	Township	Range	Township Name	County	Feet From Section Line	Feet From DRLG Unit
SL:	CNSW	17	20N	6W	WINTERFIELD	CLARE	1320 S 1320 W	1320 N 1320 E
BHL:		17	20N	6W	WINTERFIELD	CLARE		

Comment: App to P&A expires on 5/17/2023

Michigan Department of  
Environment, Great Lakes, and Energy  
Oil, Gas and Minerals Division

UPDATED PERMITS

05/16/2022 THRU 05/20/2022



Permit Number      Permittee Number      Permittee Name

**RECORD OF WELL PLUGGING:**

17602      491      CONSUMERS ENERGY CO  
1945 W PARNALL RD  
JACKSON, MI 49201

API Well Number: 21-113-17602-00-00

Well Name: MICHIGAN GAS STORAGE CO  
121

Plugging Date: 11/9/2021

Location	QT QT QT	Sec	Township	Range	Township Name	County	Feet From Section Line	Feet From DRLG Unit
SL:	CWNENW	23	21N	7W	RIVERSIDE	MISSAUKEE	660 N 560 E	660 N 560 E
BHL:	CWNENW	23	21N	7W	RIVERSIDE	MISSAUKEE		

5507      2545      UNION OIL CO OF CALIFORNIA  
2210 W. PINE RIVER RD.  
BRECKENRIDGE, MI 48615

API Well Number: 21-035-05507-00-00

Well Name: STATE CLARE 1-A

Plugging Date: 3/10/2022

Location	QT QT QT	Sec	Township	Range	Township Name	County	Feet From Section Line	Feet From DRLG Unit
SL:	N2NENW	33	19N	6W	REDDING	CLARE	330 N 660 E	
BHL:	N2NENW	33	19N	6W	REDDING	CLARE		

Michigan Department of  
Environment, Great Lakes, and Energy  
Oil, Gas and Minerals Division

UPDATED PERMITS

05/16/2022 THRU 05/20/2022



Permit Number      Permittee Number      Permittee Name

6245      2298      UNION OIL CO OF CALIFORNIA  
2210 W. PINE RIVER RD.  
BRECKENRIDGE, MI 48615

API Well Number: 21-035-06245-00-00

Well Name: STATE CLARE A-4

Plugging Date: 3/24/2022

Location	QT QT QT	Sec	Township	Range	Township Name	County	Feet From Section Line	Feet From DRLG Unit
SL:	S2SWNW	33	19N	6W	REDDING	CLARE	330 S 660 W	
BHL:	S2SWNW	33	19N	6W	REDDING	CLARE		



Michigan Department of  
Environment, Great Lakes, and Energy  
Oil, Gas and Minerals Division

UPDATED PERMITS

05/16/2022 THRU 05/20/2022



Permit Number      Permittee Number      Permittee Name

**APPLICATIONS TO CHANGE WELL STATUS:**

34206                      8080                      V C P MICHIGAN, LLC  
P. O. Box 977  
Gaylord, MI 49734

API Well Number: 21-137-34206-01-00

Well Name: OTSEGO & HAYES (ASE#1) 1-27

Approval Date: 5/12/2022

Location	QT QT QT	Sec	Township	Range	Township Name	County	Feet From Section Line	Feet From DRLG Unit
SL:	NWSWSW	27	29N	4W	HAYES	OTSEGO	990 S 330 W	330 N 330 W
BHL:	NWSWSW	27	29N	4W	HAYES	OTSEGO		

Proposed Rework:                      Temporarily Abandoned

Comment:      ACOWS for TA expires on 3/31/2023

34860                      8080                      V C P MICHIGAN, LLC  
P. O. Box 977  
Gaylord, MI 49734

API Well Number: 21-137-34860-00-00

Well Name: OTSEGO & HAYES AS-1-22

Approval Date: 5/12/2022

Location	QT QT QT	Sec	Township	Range	Township Name	County	Feet From Section Line	Feet From DRLG Unit
SL:	NWSESW	22	29N	4W	HAYES	OTSEGO	990 S 1650 W	330 N 330 W
BHL:	NWSESW	22	29N	4W	HAYES	OTSEGO		

Proposed Rework:                      Temporarily Abandoned

Comment:      ACOWS for TA expires on 3/31/2023

Michigan Department of  
Environment, Great Lakes, and Energy  
Oil, Gas and Minerals Division

UPDATED PERMITS

05/16/2022 THRU 05/20/2022



Permit Number      Permittee Number      Permittee Name

36875      8080      V C P MICHIGAN, LLC  
P. O. Box 977  
Gaylord, MI 49734

API Well Number: 21-137-36875-01-00

Well Name: OTSEGO & HAYES (ASE#1) 2-27

Approval Date: 5/12/2022

Location	QT QT QT	Sec	Township	Range	Township Name	County	Feet From Section Line	Feet From DRLG Unit
SL:	NWNWNW	27	29N	4W	HAYES	OTSEGO	330 N 330 W	330 N 330 W
BHL:	NWNWNW	27	29N	4W	HAYES	OTSEGO		

Proposed Rework:      Temporarily Abandoned

Comment: ACOWS for TA expires on 3/31/2023

36922      8080      V C P MICHIGAN, LLC  
P. O. Box 977  
Gaylord, MI 49734

API Well Number: 21-137-36922-01-00

Well Name: OTSEGO & HAYES (ASE#1) 2-22

Approval Date: 5/12/2022

Location	QT QT QT	Sec	Township	Range	Township Name	County	Feet From Section Line	Feet From DRLG Unit
SL:	NWNWSW	22	29N	4W	HAYES	OTSEGO	330 N 330 W	330 N 330 W
BHL:	NWNWSW	22	29N	4W	HAYES	OTSEGO		

Proposed Rework:      Temporarily Abandoned

Comment: ACOWS for TA expires on 3/31/2023

Michigan Department of  
Environment, Great Lakes, and Energy  
Oil, Gas and Minerals Division

UPDATED PERMITS  
05/16/2022 THRU 05/20/2022



Permit Number      Permittee Number      Permittee Name

37679      8080      V C P MICHIGAN, LLC  
P. O. Box 977  
Gaylord, MI 49734

API Well Number: 21-137-36883-01-00

Well Name: OTSEGO & HAYES AS 3-22

Approval Date: 5/12/2022

Location	QT QT QT	Sec	Township	Range	Township Name	County	Feet From Section Line	Feet From DRLG Unit
SL:	NWNWNW	22	29N	4W	HAYES	OTSEGO	330 N 330 W	330 N 330 W
BHL:	NWNWNW	22	29N	4W	HAYES	OTSEGO		

Proposed Rework:      Temporarily Abandoned

Comment: ACOWS for TA expires on 3/31/2023

37680      8080      V C P MICHIGAN, LLC  
P. O. Box 977  
Gaylord, MI 49734

API Well Number: 21-137-37680-01-00

Well Name: HAYES (ASE#1) 6-22

Approval Date: 5/12/2022

Location	QT QT QT	Sec	Township	Range	Township Name	County	Feet From Section Line	Feet From DRLG Unit
SL:	NWNWNE	22	29N	4W	HAYES	OTSEGO	330 N 330 W	330 N 330 W
BHL:	NWNWNE	22	29N	4W	HAYES	OTSEGO		

Proposed Rework:      Temporarily Abandoned

Comment: ACOWS for TA expires on 3/31/2023

Michigan Department of  
Environment, Great Lakes, and Energy  
Oil, Gas and Minerals Division

UPDATED PERMITS

05/16/2022 THRU 05/20/2022



Permit Number      Permittee Number      Permittee Name

37681      8080      V C P MICHIGAN, LLC  
P. O. Box 977  
Gaylord, MI 49734

API Well Number: 21-137-37681-00-00

Well Name: HAYES 7-22

Approval Date: 5/12/2022

Location	QT QT QT	Sec	Township	Range	Township Name	County	Feet From Section Line	Feet From DRLG Unit
SL:	NWSENE	22	29N	4W	HAYES	OTSEGO	1003 S 981 E	330 N 330 W
BHL:	NWSENE	22	29N	4W	HAYES	OTSEGO		

Proposed Rework:      Temporarily Abandoned

Comment: ACOWS for TA expires on 3/31/2023

37682      8080      V C P MICHIGAN, LLC  
P. O. Box 977  
Gaylord, MI 49734

API Well Number: 21-137-37682-01-00

Well Name: HAYES (ASE#1) 8-22

Approval Date: 5/12/2022

Location	QT QT QT	Sec	Township	Range	Township Name	County	Feet From Section Line	Feet From DRLG Unit
SL:	NWNWSE	22	29N	4W	HAYES	OTSEGO	330 N 330 W	330 N 330 W
BHL:	NWNWSE	22	29N	4W	HAYES	OTSEGO		

Proposed Rework:      Temporarily Abandoned

Comment: ACOWS for TA expires on 3/31/2023

Michigan Department of  
Environment, Great Lakes, and Energy  
Oil, Gas and Minerals Division

UPDATED PERMITS

05/16/2022 THRU 05/20/2022



Permit Number      Permittee Number      Permittee Name

39215      8080      V C P MICHIGAN, LLC  
P. O. Box 977  
Gaylord, MI 49734

API Well Number: 21-137-39215-00-00

Well Name: HAYES 9-22

Approval Date: 5/12/2022

Location	QT QT QT	Sec	Township	Range	Township Name	County	Feet From Section Line	Feet From DRLG Unit
SL:	NWSESE	22	29N	4W	HAYES	OTSEGO	984 S 981 E	330 N 330 W
BHL:	NWSESE	22	29N	4W	HAYES	OTSEGO		

Proposed Rework:      Temporarily Abandoned

Comment: ACOWS for TA expires on 3/31/2023

39319      8080      V C P MICHIGAN, LLC  
P. O. Box 977  
Gaylord, MI 49734

API Well Number: 21-137-39319-00-00

Well Name: STEVENS 1-12

Approval Date: 5/12/2022

Location	QT QT QT	Sec	Township	Range	Township Name	County	Feet From Section Line	Feet From DRLG Unit
SL:	SESESW	12	30N	3W	BAGLEY	OTSEGO	345 S 425 E	345 S 425 E
BHL:	SESESW	12	30N	3W	BAGLEY	OTSEGO		

Proposed Rework:      Temporarily Abandoned

Comment: ACOWS for TA expires on 3/31/2023

Michigan Department of  
Environment, Great Lakes, and Energy  
Oil, Gas and Minerals Division

UPDATED PERMITS

05/16/2022 THRU 05/20/2022



Permit Number      Permittee Number      Permittee Name

39320      8080      V C P MICHIGAN, LLC  
P. O. Box 977  
Gaylord, MI 49734

API Well Number: 21-137-39320-00-00

Well Name: STEVENS 2-13

Approval Date: 5/12/2022

Location	QT QT QT	Sec	Township	Range	Township Name	County	Feet From Section Line	Feet From DRLG Unit
SL:	SESWE	13	30N	3W	BAGLEY	OTSEGO	460 S 775 W	460 S 460 E
BHL:	SESWE	13	30N	3W	BAGLEY	OTSEGO		

Proposed Rework:      Temporarily Abandoned

Comment:      ACOWS for TA expires on 3/31/2023

39321      8080      V C P MICHIGAN, LLC  
P. O. Box 977  
Gaylord, MI 49734

API Well Number: 21-137-39321-00-00

Well Name: STEVENS 1-14

Approval Date: 5/12/2022

Location	QT QT QT	Sec	Township	Range	Township Name	County	Feet From Section Line	Feet From DRLG Unit
SL:	SENESE	14	30N	3W	BAGLEY	OTSEGO	860 N 460 E	460 S 460 E
BHL:	SENESE	14	30N	3W	BAGLEY	OTSEGO		

Proposed Rework:      Temporarily Abandoned

Comment:      ACOWS for TA expires on 3/31/2023

Michigan Department of  
Environment, Great Lakes, and Energy  
Oil, Gas and Minerals Division

UPDATED PERMITS

05/16/2022 THRU 05/20/2022



Permit Number      Permittee Number      Permittee Name

39435      8080      V C P MICHIGAN, LLC  
P. O. Box 977  
Gaylord, MI 49734

API Well Number: 21-137-39435-00-00

Well Name: STEVENS 1-13

Approval Date: 5/12/2022

Location	QT QT QT	Sec	Township	Range	Township Name	County	Feet From Section Line	Feet From DRLG Unit
SL:	SWNESW	13	30N	3W	BAGLEY	OTSEGO	858 N 1000 E	460 S 1000 E
BHL:	SWNESW	13	30N	3W	BAGLEY	OTSEGO		

Proposed Rework:      Temporarily Abandoned

Comment: ACOWS for TA expires on 3/31/2023

39666      8080      V C P MICHIGAN, LLC  
P. O. Box 977  
Gaylord, MI 49734

API Well Number: 21-137-39666-01-00

Well Name: GORNICK 1-14

Approval Date: 5/12/2022

Location	QT QT QT	Sec	Township	Range	Township Name	County	Feet From Section Line	Feet From DRLG Unit
SL:	SESESE	14	30N	3W	BAGLEY	OTSEGO	330 S 330 E	330 S 330 E
BHL:	SESESE	14	30N	3W	BAGLEY	OTSEGO		

Proposed Rework:      Temporarily Abandoned

Comment: ACOWS for TA expires on 3/31/2023

Michigan Department of  
Environment, Great Lakes, and Energy  
Oil, Gas and Minerals Division

UPDATED PERMITS

05/16/2022 THRU 05/20/2022



Permit Number      Permittee Number      Permittee Name

39667      8080      V C P MICHIGAN, LLC  
P. O. Box 977  
Gaylord, MI 49734

API Well Number: 21-137-39667-00-00

Well Name: GORNICK 12-23

Approval Date: 5/12/2022

Location	QT QT QT	Sec	Township	Range	Township Name	County	Feet From Section Line	Feet From DRLG Unit
SL:	SEWNNE	23	30N	3W	BAGLEY	OTSEGO	983 N 1052 W	330 S 330 E
BHL:	SEWNNE	23	30N	3W	BAGLEY	OTSEGO		

Proposed Rework:      Temporarily Abandoned

Comment: ACOWS for TA expires on 3/31/2023

39668      8080      V C P MICHIGAN, LLC  
P. O. Box 977  
Gaylord, MI 49734

API Well Number: 21-137-39668-00-00

Well Name: GORNICK 4-23

Approval Date: 5/12/2022

Location	QT QT QT	Sec	Township	Range	Township Name	County	Feet From Section Line	Feet From DRLG Unit
SL:	SENE NE	23	30N	3W	BAGLEY	OTSEGO	987 N 330 E	330 S 330 E
BHL:	SENE NE	23	30N	3W	BAGLEY	OTSEGO		

Proposed Rework:      Temporarily Abandoned

Comment: ACOWS for TA expires on 3/31/2023



Michigan Department of  
Environment, Great Lakes, and Energy  
Oil, Gas and Minerals Division

UPDATED PERMITS

05/16/2022 THRU 05/20/2022



Permit Number      Permittee Number      Permittee Name

39669      8080      V C P MICHIGAN, LLC  
P. O. Box 977  
Gaylord, MI 49734

API Well Number: 21-137-39669-00-00

Well Name: GORNICK 2-14

Approval Date: 5/12/2022

Location	QT QT QT	Sec	Township	Range	Township Name	County	Feet From Section Line	Feet From DRLG Unit
SL:	SESWSE	14	30N	3W	BAGLEY	OTSEGO	330 S 1046 W	330 S 330 E
BHL:	SESWSE	14	30N	3W	BAGLEY	OTSEGO		

Proposed Rework:      Temporarily Abandoned

Comment: ACOWS for TA expires on 3/31/2023

39677      8080      V C P MICHIGAN, LLC  
P. O. Box 977  
Gaylord, MI 49734

API Well Number: 21-137-39677-01-00

Well Name: GORNICK 5-23

Approval Date: 5/12/2022

Location	QT QT QT	Sec	Township	Range	Township Name	County	Feet From Section Line	Feet From DRLG Unit
SL:	SESWNW	23	30N	3W	BAGLEY	OTSEGO	380 S 1065 W	380 S 330 E
BHL:	SESWNW	23	30N	3W	BAGLEY	OTSEGO		

Proposed Rework:      Temporarily Abandoned

Comment: ACOWS for TA expires on 3/31/2023

Michigan Department of Environment, Great Lakes, and Energy  
Oil, Gas and Minerals Division

Updated Permits

5/15/2022 THRU 5/21/2022



Permit Number      Permittee Number      Permittee

39678      8080      V C P MICHIGAN, LLC  
P. O. Box 977  
Gaylord, MI 49734

API Well Number: 21-137-39678-01-00

Well Name: GORNICK 6-23

Approval Date: 5/12/2022

Location	QT QT QT	Sec	Township	Range	Township Name	County	Feet From Section Line	Feet From DRLG Unit
SL:	SESWNE	23	30N	3W	BAGLEY	OTSEGO	430 S 1046 W	430 S 330 E
BHL:	SESWNE	23	30N	3W	BAGLEY	OTSEGO		

Proposed Rework:      Temporarily Abandoned

Comment: ACOWS for TA expires on 3/31/2023

39679      8080      V C P MICHIGAN, LLC  
P. O. Box 977  
Gaylord, MI 49734

API Well Number: 21-137-39679-00-00

Well Name: GORNICK 7-23

Approval Date: 5/12/2022

Location	QT QT QT	Sec	Township	Range	Township Name	County	Feet From Section Line	Feet From DRLG Unit
SL:	SENESEW	23	30N	3W	BAGLEY	OTSEGO	982 N 330 E	330 S 330 E
BHL:	SENESEW	23	30N	3W	BAGLEY	OTSEGO		

Proposed Rework:      Temporarily Abandoned

Comment: ACOWS for TA expires on 3/31/2023

Michigan Department of  
Environment, Great Lakes, and Energy  
Oil, Gas and Minerals Division

UPDATED PERMITS

05/16/2022 THRU 05/20/2022



Permit Number      Permittee Number      Permittee Name

39681      8080      V C P MICHIGAN, LLC  
P. O. Box 977  
Gaylord, MI 49734

API Well Number: 21-137-39681-00-00

Well Name: GORNICK 9-23

Approval Date: 5/12/2022

Location	QT QT QT	Sec	Township	Range	Township Name	County	Feet From Section Line	Feet From DRLG Unit
SL:	SESWSW	23	30N	3W	BAGLEY	OTSEGO	330 S 1077 W	330 S 330 E
BHL:	SESWSW	23	30N	3W	BAGLEY	OTSEGO		

Proposed Rework:      Temporarily Abandoned

Comment: ACOWS for TA expires on 3/31/2023

39682      8080      V C P MICHIGAN, LLC  
P. O. Box 977  
Gaylord, MI 49734

API Well Number: 21-137-39682-01-00

Well Name: GORNICK 10-23

Approval Date: 5/12/2022

Location	QT QT QT	Sec	Township	Range	Township Name	County	Feet From Section Line	Feet From DRLG Unit
SL:	SESWSE	23	30N	3W	BAGLEY	OTSEGO	330 S 1074 W	330 S 330 E
BHL:	SESWSE	23	30N	3W	BAGLEY	OTSEGO		

Proposed Rework:      Temporarily Abandoned

Comment: ACOWS for TA expires on 3/31/2023

Michigan Department of  
Environment, Great Lakes, and Energy  
Oil, Gas and Minerals Division

UPDATED PERMITS

05/16/2022 THRU 05/20/2022



Permit Number      Permittee Number      Permittee Name

39947      8080      V C P MICHIGAN, LLC  
P. O. Box 977  
Gaylord, MI 49734

API Well Number: 21-137-39947-00-00

Well Name: STEVENS 4-13

Approval Date: 5/12/2022

Location	QT QT QT	Sec	Township	Range	Township Name	County	Feet From Section Line	Feet From DRLG Unit
SL:	SESWNE	13	30N	3W	BAGLEY	OTSEGO	330 S 990 W	330 S 330 E
BHL:	SESWNE	13	30N	3W	BAGLEY	OTSEGO		

Proposed Rework:      Temporarily Abandoned

Comment: ACOWS for TA expires on 3/31/2023

39961      8080      V C P MICHIGAN, LLC  
P. O. Box 977  
Gaylord, MI 49734

API Well Number: 21-137-39961-00-00

Well Name: STEVENS 3-13

Approval Date: 5/12/2022

Location	QT QT QT	Sec	Township	Range	Township Name	County	Feet From Section Line	Feet From DRLG Unit
SL:	SESENE	13	30N	3W	BAGLEY	OTSEGO	330 S 330 E	330 S 330 E
BHL:	SESENE	13	30N	3W	BAGLEY	OTSEGO		

Proposed Rework:      Temporarily Abandoned

Comment: ACOWS for TA expires on 3/31/2023

Michigan Department of  
Environment, Great Lakes, and Energy  
Oil, Gas and Minerals Division

UPDATED PERMITS

05/16/2022 THRU 05/20/2022



Permit Number      Permittee Number      Permittee Name

39962      8080      V C P MICHIGAN, LLC  
P. O. Box 977  
Gaylord, MI 49734

API Well Number: 21-137-39962-00-00

Well Name: STEVENS 5-13

Approval Date: 5/12/2022

Location	QT QT QT	Sec	Township	Range	Township Name	County	Feet From Section Line	Feet From DRLG Unit
SL:	SESWNW	13	30N	3W	BAGLEY	OTSEGO	495 S 825 W	495 S 495 E
BHL:	SESWNW	13	30N	3W	BAGLEY	OTSEGO		

Proposed Rework:      Temporarily Abandoned

Comment: ACOWS for TA expires on 3/31/2023

39964      8080      V C P MICHIGAN, LLC  
P. O. Box 977  
Gaylord, MI 49734

API Well Number: 21-137-39964-00-00

Well Name: STEVENS 2-12

Approval Date: 5/12/2022

Location	QT QT QT	Sec	Township	Range	Township Name	County	Feet From Section Line	Feet From DRLG Unit
SL:	SESWSW	12	30N	3W	BAGLEY	OTSEGO	430 S 890 W	430 S 430 E
BHL:	SESWSW	12	30N	3W	BAGLEY	OTSEGO		

Proposed Rework:      Temporarily Abandoned

Comment: ACOWS for TA expires on 3/31/2023

Michigan Department of  
Environment, Great Lakes, and Energy  
Oil, Gas and Minerals Division

UPDATED PERMITS  
05/16/2022 THRU 05/20/2022



Permit Number      Permittee Number      Permittee Name

39965      8080      V C P MICHIGAN, LLC  
P. O. Box 977  
Gaylord, MI 49734

API Well Number: 21-137-39965-00-00

Well Name: MILLER 1-13

Approval Date: 5/12/2022

Location	QT QT QT	Sec	Township	Range	Township Name	County	Feet From Section Line	Feet From DRLG Unit
SL:	SENWNW	13	30N	3W	BAGLEY	OTSEGO	990 N 825 W	330 S 495 E
BHL:	SENWNW	13	30N	3W	BAGLEY	OTSEGO		

Proposed Rework:      Temporarily Abandoned

Comment: ACOWS for TA expires on 3/31/2023

40455      8080      V C P MICHIGAN, LLC  
P. O. Box 977  
Gaylord, MI 49734

API Well Number: 21-137-40455-00-00

Well Name: GORNICK 13-23

Approval Date: 5/12/2022

Location	QT QT QT	Sec	Township	Range	Township Name	County	Feet From Section Line	Feet From DRLG Unit
SL:	SESENE	23	30N	3W	BAGLEY	OTSEGO	368 S 330 E	368 S 330 E
BHL:	SESENE	23	30N	3W	BAGLEY	OTSEGO		

Proposed Rework:      Temporarily Abandoned

Comment: ACOWS for TA expires on 3/31/2023

Michigan Department of  
Environment, Great Lakes, and Energy  
Oil, Gas and Minerals Division

UPDATED PERMITS

05/16/2022 THRU 05/20/2022



Permit Number      Permittee Number      Permittee Name

40456      8080      V C P MICHIGAN, LLC  
P. O. Box 977  
Gaylord, MI 49734

API Well Number: 21-137-40456-00-00

Well Name: GORNICK 14-23

Approval Date: 5/12/2022

Location	QT QT QT	Sec	Township	Range	Township Name	County	Feet From Section Line	Feet From DRLG Unit
SL:	SESENW	23	30N	3W	BAGLEY	OTSEGO	362 S 330 E	362 S 330 E
BHL:	SESENW	23	30N	3W	BAGLEY	OTSEGO		

Proposed Rework:      Temporarily Abandoned

Comment: ACOWS for TA expires on 3/31/2023

40459      8080      V C P MICHIGAN, LLC  
P. O. Box 977  
Gaylord, MI 49734

API Well Number: 21-137-40459-00-00

Well Name: GORNICK 15-23

Approval Date: 5/12/2022

Location	QT QT QT	Sec	Township	Range	Township Name	County	Feet From Section Line	Feet From DRLG Unit
SL:	SENWSW	23	30N	3W	BAGLEY	OTSEGO	983 N 1072 W	330 S 330 E
BHL:	SENWSW	23	30N	3W	BAGLEY	OTSEGO		

Proposed Rework:      Temporarily Abandoned

Comment: ACOWS for TA expires on 3/31/2023

Michigan Department of  
Environment, Great Lakes, and Energy  
Oil, Gas and Minerals Division

UPDATED PERMITS

05/16/2022 THRU 05/20/2022



Permit Number      Permittee Number      Permittee Name

40460      8080      V C P MICHIGAN, LLC  
P. O. Box 977  
Gaylord, MI 49734

API Well Number: 21-137-40460-00-00

Well Name: GORNICK 16-23

Approval Date: 5/12/2022

Location	QT QT QT	Sec	Township	Range	Township Name	County	Feet From Section Line	Feet From DRLG Unit
SL:	SEWSE	23	30N	3W	BAGLEY	OTSEGO	990 N 990 W	330 S 330 E
BHL:	SEWSE	23	30N	3W	BAGLEY	OTSEGO		

Proposed Rework:      Temporarily Abandoned

Comment: ACOWS for TA expires on 3/31/2023

40461      8080      V C P MICHIGAN, LLC  
P. O. Box 977  
Gaylord, MI 49734

API Well Number: 21-137-40461-00-00

Well Name: GORNICK 17-23

Approval Date: 5/12/2022

Location	QT QT QT	Sec	Township	Range	Township Name	County	Feet From Section Line	Feet From DRLG Unit
SL:	SESESW	23	30N	3W	BAGLEY	OTSEGO	330 S 330 E	330 S 330 E
BHL:	SESESW	23	30N	3W	BAGLEY	OTSEGO		

Proposed Rework:      Temporarily Abandoned

Comment: ACOWS for TA expires on 3/31/2023



Michigan Department of  
Environment, Great Lakes, and Energy  
Oil, Gas and Minerals Division

UPDATED PERMITS

05/16/2022 THRU 05/20/2022



Permit Number      Permittee Number      Permittee Name

41975      8080      V C P MICHIGAN, LLC  
P. O. Box 977  
Gaylord, MI 49734

API Well Number: 21-137-41975-00-00

Well Name: KROL 6-12

Approval Date: 5/12/2022

Location	QT QT QT	Sec	Township	Range	Township Name	County	Feet From Section Line	Feet From DRLG Unit
SL:	SWSWSE	12	30N	3W	BAGLEY	OTSEGO	550 S 330 W	550 S 330 W
BHL:	SWSWSE	12	30N	3W	BAGLEY	OTSEGO		

Proposed Rework:      Temporarily Abandoned

Comment: ACOWS for TA expires on 3/31/2023

41976      8080      V C P MICHIGAN, LLC  
P. O. Box 977  
Gaylord, MI 49734

API Well Number: 21-137-41976-00-00

Well Name: CRANDELL 9-13

Approval Date: 5/12/2022

Location	QT QT QT	Sec	Township	Range	Township Name	County	Feet From Section Line	Feet From DRLG Unit
SL:	SEWNNE	13	30N	3W	BAGLEY	OTSEGO	990 N 990 W	330 S 330 E
BHL:	SEWNNE	13	30N	3W	BAGLEY	OTSEGO		

Proposed Rework:      Temporarily Abandoned

Comment: ACOWS for TA expires on 3/31/2023

Michigan Department of  
Environment, Great Lakes, and Energy  
Oil, Gas and Minerals Division

UPDATED PERMITS

05/16/2022 THRU 05/20/2022



Permit Number      Permittee Number      Permittee Name

41980      8080      V C P MICHIGAN, LLC  
P. O. Box 977  
Gaylord, MI 49734

API Well Number: 21-137-41980-00-00

Well Name: STEVENS 7-13

Approval Date: 5/12/2022

Location	QT QT QT	Sec	Township	Range	Township Name	County	Feet From Section Line	Feet From DRLG Unit
SL:	NENESE	13	30N	3W	BAGLEY	OTSEGO	330 N 330 E	330 N 330 E
BHL:	NENESE	13	30N	3W	BAGLEY	OTSEGO		

Proposed Rework:      Temporarily Abandoned

Comment: ACOWS for TA expires on 3/31/2023

41982      8080      V C P MICHIGAN, LLC  
P. O. Box 977  
Gaylord, MI 49734

API Well Number: 21-137-41982-00-00

Well Name: SOULE 1-24

Approval Date: 5/12/2022

Location	QT QT QT	Sec	Township	Range	Township Name	County	Feet From Section Line	Feet From DRLG Unit
SL:	NENENE	24	30N	3W	BAGLEY	OTSEGO	330 N 330 E	330 N 330 E
BHL:	NENENE	24	30N	3W	BAGLEY	OTSEGO		

Proposed Rework:      Temporarily Abandoned

Comment: ACOWS for TA expires on 3/31/2023

Michigan Department of  
Environment, Great Lakes, and Energy  
Oil, Gas and Minerals Division

UPDATED PERMITS

05/16/2022 THRU 05/20/2022



Permit Number      Permittee Number      Permittee Name

41983      8080      V C P MICHIGAN, LLC  
P. O. Box 977  
Gaylord, MI 49734

API Well Number: 21-137-41983-00-00

Well Name: SOULE 2-24

Approval Date: 5/12/2022

Location	QT QT QT	Sec	Township	Range	Township Name	County	Feet From Section Line	Feet From DRLG Unit
SL:	NESENE	24	30N	3W	BAGLEY	OTSEGO	990 S 330 E	330 N 330 E
BHL:	NESENE	24	30N	3W	BAGLEY	OTSEGO		

Proposed Rework:      Temporarily Abandoned

Comment: ACOWS for TA expires on 3/31/2023

41984      8080      V C P MICHIGAN, LLC  
P. O. Box 977  
Gaylord, MI 49734

API Well Number: 21-137-41984-01-00

Well Name: STEVENS 8-13

Approval Date: 5/12/2022

Location	QT QT QT	Sec	Township	Range	Township Name	County	Feet From Section Line	Feet From DRLG Unit
SL:	NESESE	13	30N	3W	BAGLEY	OTSEGO	985 S 330 E	330 N 330 E
BHL:	NESESE	13	30N	3W	BAGLEY	OTSEGO		

Proposed Rework:      Temporarily Abandoned

Comment: ACOWS for TA expires on 3/31/2023

Michigan Department of  
Environment, Great Lakes, and Energy  
Oil, Gas and Minerals Division

UPDATED PERMITS

05/16/2022 THRU 05/20/2022



Permit Number      Permittee Number      Permittee Name

41985      8080      V C P MICHIGAN, LLC  
P. O. Box 977  
Gaylord, MI 49734

API Well Number: 21-137-41985-00-00

Well Name: STEVENS 6-13

Approval Date: 5/12/2022

Location	QT QT QT	Sec	Township	Range	Township Name	County	Feet From Section Line	Feet From DRLG Unit
SL:	NWNWSE	13	30N	3W	BAGLEY	OTSEGO	330 N 330 W	330 N 330 W
BHL:	NWNWSE	13	30N	3W	BAGLEY	OTSEGO		

Proposed Rework:      Temporarily Abandoned

Comment: ACOWS for TA expires on 3/31/2023

42234      8080      V C P MICHIGAN, LLC  
P. O. Box 977  
Gaylord, MI 49734

API Well Number: 21-137-42234-00-00

Well Name: KROL 9-12

Approval Date: 5/12/2022

Location	QT QT QT	Sec	Township	Range	Township Name	County	Feet From Section Line	Feet From DRLG Unit
SL:	SWSESE	12	30N	3W	BAGLEY	OTSEGO	460 S 985 E	460 S 330 W
BHL:	SWSESE	12	30N	3W	BAGLEY	OTSEGO		

Proposed Rework:      Temporarily Abandoned

Comment: ACOWS for TA expires on 3/31/2023

Michigan Department of  
Environment, Great Lakes, and Energy  
Oil, Gas and Minerals Division

UPDATED PERMITS

05/16/2022 THRU 05/20/2022



Permit Number      Permittee Number      Permittee Name

42235      8080      V C P MICHIGAN, LLC  
P. O. Box 977  
Gaylord, MI 49734

API Well Number: 21-137-42235-00-00

Well Name: FOSTER 2-14

Approval Date: 5/12/2022

Location	QT QT QT	Sec	Township	Range	Township Name	County	Feet From Section Line	Feet From DRLG Unit
SL:	SENESE	14	30N	3W	BAGLEY	OTSEGO	675 N 455 E	660 S 455 E
BHL:	SENESE	14	30N	3W	BAGLEY	OTSEGO		

Proposed Rework:      Temporarily Abandoned

Comment: ACOWS for TA expires on 3/31/2023

42287      8080      V C P MICHIGAN, LLC  
P. O. Box 977  
Gaylord, MI 49734

API Well Number: 21-137-42287-01-00

Well Name: STATE HAYES 1-23

Approval Date: 5/12/2022

Location	QT QT QT	Sec	Township	Range	Township Name	County	Feet From Section Line	Feet From DRLG Unit
SL:	NWNWNW	23	29N	4W	HAYES	OTSEGO	340 N 500 W	340 N 500 W
BHL:	NWNWNW	23	29N	4W	HAYES	OTSEGO		

Proposed Rework:      Temporarily Abandoned

Comment: ACOWS for TA expires on 3/31/2023

Michigan Department of  
Environment, Great Lakes, and Energy  
Oil, Gas and Minerals Division

UPDATED PERMITS

05/16/2022 THRU 05/20/2022



Permit Number      Permittee Number      Permittee Name

42607      8080      V C P MICHIGAN, LLC  
P. O. Box 977  
Gaylord, MI 49734

API Well Number: 21-137-42607-01-00

Well Name: NORTH MICHIGAN LAND & OIL  
CORP. ASE #1 3-27

Approval Date: 5/12/2022

Location	QT QT QT	Sec	Township	Range	Township Name	County	Feet From Section Line	Feet From DRLG Unit
SL:	NWSENE	27	29N	4W	HAYES	OTSEGO	985 S 980 E	335 N 335 W
BHL:	NWSENE	27	29N	4W	HAYES	OTSEGO		

Proposed Rework:      Temporarily Abandoned

Comment:      ACOWS for TA expires on 3/31/2023

42608      8080      V C P MICHIGAN, LLC  
P. O. Box 977  
Gaylord, MI 49734

API Well Number: 21-137-42608-00-00

Well Name: NORTH MICHIGAN LAND & OIL  
CORP. A.S.E. 1 4-27

Approval Date: 5/12/2022

Location	QT QT QT	Sec	Township	Range	Township Name	County	Feet From Section Line	Feet From DRLG Unit
SL:	NWNWNE	27	29N	4W	HAYES	OTSEGO	335 N 335 W	335 N 335 W
BHL:	NWNWNE	27	29N	4W	HAYES	OTSEGO		

Proposed Rework:      Temporarily Abandoned

Comment:      ACOWS for TA expires on 3/31/2023

Michigan Department of  
Environment, Great Lakes, and Energy  
Oil, Gas and Minerals Division

UPDATED PERMITS  
05/16/2022 THRU 05/20/2022



Permit Number      Permittee Number      Permittee Name

42744      8080      V C P MICHIGAN, LLC  
P. O. Box 977  
Gaylord, MI 49734

API Well Number: 21-137-42744-01-00

Well Name: MASON A1-24

Approval Date: 5/12/2022

Location	QT QT QT	Sec	Township	Range	Township Name	County	Feet From Section Line	Feet From DRLG Unit
SL:	NENWNW	24	30N	3W	BAGLEY	OTSEGO	528 N 854 W	528 N 893 E
BHL:	NENWNW	24	30N	3W	BAGLEY	OTSEGO		

Proposed Rework:      Temporarily Abandoned

Comment: ACOWS for TA expires on 3/31/2023

42745      8080      V C P MICHIGAN, LLC  
P. O. Box 977  
Gaylord, MI 49734

API Well Number: 21-137-42745-00-00

Well Name: MASON A2-24

Approval Date: 5/12/2022

Location	QT QT QT	Sec	Township	Range	Township Name	County	Feet From Section Line	Feet From DRLG Unit
SL:	NWNENW	24	30N	3W	BAGLEY	OTSEGO	493 N 879 E	493 N 368 W
BHL:	NWNENW	24	30N	3W	BAGLEY	OTSEGO		

Proposed Rework:      Temporarily Abandoned

Comment: ACOWS for TA expires on 3/31/2023

Michigan Department of  
Environment, Great Lakes, and Energy  
Oil, Gas and Minerals Division

UPDATED PERMITS

05/16/2022 THRU 05/20/2022



Permit Number      Permittee Number      Permittee Name

42746      8080      V C P MICHIGAN, LLC  
P. O. Box 977  
Gaylord, MI 49734

API Well Number: 21-137-42746-00-00

Well Name: WOJCIECHOWSKI B1-24

Approval Date: 5/12/2022

Location	QT QT QT	Sec	Township	Range	Township Name	County	Feet From Section Line	Feet From DRLG Unit
SL:	NWSWNW	24	30N	3W	BAGLEY	OTSEGO	776 S 413 W	542 N 413 W
BHL:	NWSWNW	24	30N	3W	BAGLEY	OTSEGO		

Proposed Rework:      Temporarily Abandoned

Comment: ACOWS for TA expires on 3/31/2023

42747      8080      V C P MICHIGAN, LLC  
P. O. Box 977  
Gaylord, MI 49734

API Well Number: 21-137-42747-00-00

Well Name: MASON B2-24

Approval Date: 5/12/2022

Location	QT QT QT	Sec	Township	Range	Township Name	County	Feet From Section Line	Feet From DRLG Unit
SL:	SWSENW	24	30N	3W	BAGLEY	OTSEGO	586 S 879 E	586 S 374 W
BHL:	SWSENW	24	30N	3W	BAGLEY	OTSEGO		

Proposed Rework:      Temporarily Abandoned

Comment: ACOWS for TA expires on 3/31/2023



Michigan Department of  
Environment, Great Lakes, and Energy  
Oil, Gas and Minerals Division

UPDATED PERMITS

05/16/2022 THRU 05/20/2022



Permit Number      Permittee Number      Permittee Name

V C P MICHIGAN, LLC  
P. O. Box 977  
Gaylord, MI 49734

API Well Number: 21-137-42842-00-00

Well Name: STATE HAYES 9-23

Approval Date: 5/12/2022

Location	QT QT QT	Sec	Township	Range	Township Name	County	Feet From Section Line	Feet From DRLG Unit
SL:	NWNWSW	23	29N	4W	HAYES	OTSEGO	360 N 390 W	360 N 390 W
BHL:	NWNWSW	23	29N	4W	HAYES	OTSEGO		

Proposed Rework: Temporarily Abandoned

Comment: ACOWS for TA expires on 3/31/2023

43290      8080      V C P MICHIGAN, LLC  
P. O. Box 977  
Gaylord, MI 49734

API Well Number: 21-137-43290-01-00

Well Name: STATE HAYES ASE#7C 12-23

Approval Date: 5/12/2022

Location	QT QT QT	Sec	Township	Range	Township Name	County	Feet From Section Line	Feet From DRLG Unit
SL:	NESESW	23	29N	4W	HAYES	OTSEGO	975 S 385 E	346 N 385 E
BHL:	NESESW	23	29N	4W	HAYES	OTSEGO		

Proposed Rework: Temporarily Abandoned

Comment: ACOWS for TA expires on 3/31/2023

Michigan Department of  
Environment, Great Lakes, and Energy  
Oil, Gas and Minerals Division

UPDATED PERMITS

05/16/2022 THRU 05/20/2022



Permit Number      Permittee Number      Permittee Name

43291      8080      V C P MICHIGAN, LLC  
P. O. Box 977  
Gaylord, MI 49734

API Well Number: 21-137-43291-00-00

Well Name: STATE HAYES ASE#7C 6-23      True Vertical Depth: 1307

Approval Date: 5/12/2022

Location	QT QT QT	Sec	Township	Range	Township Name	County	Feet From Section Line	Feet From DRLG Unit
SL:	SESWNW	23	29N	4W	HAYES	OTSEGO	463 S 942 W	
BHL:	SWSENW	23	29N	4W	HAYES	OTSEGO	561 S 908 E	561 S 422 W

Proposed Rework:      Temporarily Abandoned

Comment: ACOWS for TA expires on 3/31/2023

43331      8080      V C P MICHIGAN, LLC  
P. O. Box 977  
Gaylord, MI 49734

API Well Number: 21-137-43331-00-00

Well Name: MROZ 3-24

Approval Date: 5/12/2021

Location	QT QT QT	Sec	Township	Range	Township Name	County	Feet From Section Line	Feet From DRLG Unit
SL:	NWNWNE	24	30N	3W	BAGLEY	OTSEGO	330 N 330 W	330 N 330 W
BHL:	NWNWNE	24	30N	3W	BAGLEY	OTSEGO		

Proposed Rework:      Temporarily Abandoned

Comment: ACOWS for TA expires on 3/31/2023

Michigan Department of  
Environment, Great Lakes, and Energy  
Oil, Gas and Minerals Division

UPDATED PERMITS

05/16/2022 THRU 05/20/2022



Permit Number      Permittee Number      Permittee Name

43332      8080      V C P MICHIGAN, LLC  
P. O. Box 977  
Gaylord, MI 49734

API Well Number: 21-137-43332-00-00

Well Name: MROZ 4-24

Approval Date: 5/12/2022

Location	QT QT QT	Sec	Township	Range	Township Name	County	Feet From Section Line	Feet From DRLG Unit
SL:	NWSWNE	24	30N	3W	BAGLEY	OTSEGO	968 S 330 W	330 N 330 W
BHL:	NWSWNE	24	30N	3W	BAGLEY	OTSEGO		

Proposed Rework:      Temporarily Abandoned

Comment: ACOWS for TA expires on 3/31/2023

43685      8080      V C P MICHIGAN, LLC  
P. O. Box 977  
Gaylord, MI 49734

API Well Number: 21-137-43685-00-00

Well Name: VINECKI 11-13

Approval Date: 5/12/2022

Location	QT QT QT	Sec	Township	Range	Township Name	County	Feet From Section Line	Feet From DRLG Unit
SL:	NWSENE	13	30N	3W	BAGLEY	OTSEGO	700 S 925 E	625 N 390 W
BHL:	NWSENE	13	30N	3W	BAGLEY	OTSEGO		

Proposed Rework:      Temporarily Abandoned

Comment: ACOWS for TA expires on 3/31/2023

Michigan Department of  
Environment, Great Lakes, and Energy  
Oil, Gas and Minerals Division

UPDATED PERMITS

05/16/2022 THRU 05/20/2022



Permit Number      Permittee Number      Permittee Name

43686      8080      V C P MICHIGAN, LLC  
P. O. Box 977  
Gaylord, MI 49734

API Well Number: 21-137-43686-00-00

Well Name: VINECKI 10-13

Approval Date: 5/12/2022

Location	QT QT QT	Sec	Township	Range	Township Name	County	Feet From Section Line	Feet From DRLG Unit
SL:	NENENW	13	30N	3W	BAGLEY	OTSEGO	500 N 330 E	500 N 330 E
BHL:	NENENW	13	30N	3W	BAGLEY	OTSEGO		

Proposed Rework:      Temporarily Abandoned

Comment: ACOWS for TA expires on 3/31/2023

44873      8080      V C P MICHIGAN, LLC  
P. O. Box 977  
Gaylord, MI 49734

API Well Number: 21-137-44873-00-00

Well Name: GORNICK A2-23

Approval Date: 5/12/2022

Location	QT QT QT	Sec	Township	Range	Township Name	County	Feet From Section Line	Feet From DRLG Unit
SL:	SWNENW	23	30N	3W	BAGLEY	OTSEGO	700 N 1050 E	613 S 336 W
BHL:	SWNENW	23	30N	3W	BAGLEY	OTSEGO		

Proposed Rework:      Temporarily Abandoned

Comment: ACOWS for TA expires on 3/31/2023

Michigan Department of  
Environment, Great Lakes, and Energy  
Oil, Gas and Minerals Division

UPDATED PERMITS

05/16/2022 THRU 05/20/2022



Permit Number      Permittee Number      Permittee Name

44875      8080      V C P MICHIGAN, LLC  
P. O. Box 977  
Gaylord, MI 49734

API Well Number: 21-137-44875-00-00

Well Name: GORNICK A1-23

Approval Date: 5/12/2022

Location	QT QT QT	Sec	Township	Range	Township Name	County	Feet From Section Line	Feet From DRLG Unit
SL:	NWNWNW	23	30N	3W	BAGLEY	OTSEGO	404 N 334 W	404 N 334 W
BHL:	NWNWNW	23	30N	3W	BAGLEY	OTSEGO		

Proposed Rework:      Temporarily Abandoned

Comment: ACOWS for TA expires on 3/31/2023

44966      8080      V C P MICHIGAN, LLC  
P. O. Box 977  
Gaylord, MI 49734

API Well Number: 21-137-44966-00-00

Well Name: NORTH MICHIGAN LAND & OIL  
CO (ASE #1) 5-27

Approval Date: 5/12/2022

Location	QT QT QT	Sec	Township	Range	Township Name	County	Feet From Section Line	Feet From DRLG Unit
SL:	NWNESW	27	29N	4W	HAYES	OTSEGO	330 N 1017 E	330 N 330 W
BHL:	NWNESW	27	29N	4W	HAYES	OTSEGO		

Proposed Rework:      Temporarily Abandoned

Comment: ACOWS for TA expires on 3/31/2023

Michigan Department of  
Environment, Great Lakes, and Energy  
Oil, Gas and Minerals Division

UPDATED PERMITS

05/16/2022 THRU 05/20/2022



Permit Number      Permittee Number      Permittee Name

45262      8080      V C P MICHIGAN, LLC  
P. O. Box 977  
Gaylord, MI 49734

API Well Number: 21-137-45262-00-00

Well Name: STATE HAYES (ASE #4D) 11-16

Approval Date: 5/12/2022

Location	QT QT QT	Sec	Township	Range	Township Name	County	Feet From Section Line	Feet From DRLG Unit
SL:	SWSWNW	16	29N	4W	HAYES	OTSEGO	335 S 445 W	335 S 445 W
BHL:	SWSWNW	16	29N	4W	HAYES	OTSEGO		

Proposed Rework:      Temporarily Abandoned

Comment: ACOWS for TA expires on 3/31/2023

45468      8080      V C P MICHIGAN, LLC  
P. O. Box 977  
Gaylord, MI 49734

API Well Number: 21-137-45468-00-00

Well Name: FOUR CORNERS, INC. D1-14

Approval Date: 5/12/2022

Location	QT QT QT	Sec	Township	Range	Township Name	County	Feet From Section Line	Feet From DRLG Unit
SL:	SESWSW	14	30N	3W	BAGLEY	OTSEGO	432 S 841 W	432 S 536 E
BHL:	SESWSW	14	30N	3W	BAGLEY	OTSEGO		

Proposed Rework:      Temporarily Abandoned

Comment: ACOWS for TA expires on 3/31/2023

Michigan Department of  
Environment, Great Lakes, and Energy  
Oil, Gas and Minerals Division

UPDATED PERMITS

05/16/2022 THRU 05/20/2022



Permit Number      Permittee Number      Permittee Name

50139      6361      RIVERSIDE ENERGY MICHIGAN LLC  
10691 EAST CARTER ROAD  
SUITE 201  
TRAVERSE CITY, MI 49684

API Well Number: 21-119-50139-00-00

Well Name: STATE HILLMAN 4-20

Approval Date: 5/16/2022

Location	QT QT QT	Sec	Township	Range	Township Name	County	Feet From Section Line	Feet From DRLG Unit
SL:	NENWNW	20	31N	4E	HILLMAN	MONTMORENCY	499 N 1220 W	
BHL:	NENWNW	20	31N	4E	HILLMAN	MONTMORENCY		

Proposed Rework:      Temporarily Abandoned

Comment: ACOWS for TA expires on 3/31/2023

50346      6361      RIVERSIDE ENERGY MICHIGAN LLC  
10691 EAST CARTER ROAD  
SUITE 201  
TRAVERSE CITY, MI 49684

API Well Number: 21-009-50346-00-00

Well Name: STATE WARNER A2-10

Approval Date: 5/11/2022

Location	QT QT QT	Sec	Township	Range	Township Name	County	Feet From Section Line	Feet From DRLG Unit
SL:	NWNENW	10	31N	5W	WARNER	ANTRIM	400 N 920 E	
BHL:	NWNENW	10	31N	5W	WARNER	ANTRIM		

Proposed Rework:      Temporarily Abandoned

Comment: ACOWS for TA expires on 3/31/2023

Michigan Department of  
Environment, Great Lakes, and Energy  
Oil, Gas and Minerals Division

UPDATED PERMITS

05/16/2022 THRU 05/20/2022



Permit Number      Permittee Number      Permittee Name

50434      6361      RIVERSIDE ENERGY MICHIGAN LLC  
10691 EAST CARTER ROAD  
SUITE 201  
TRAVERSE CITY, MI 49684

API Well Number: 21-119-50434-00-00

Well Name: ADAMCZYK 9-16

Approval Date: 5/16/2022

Location	QT QT QT	Sec	Township	Range	Township Name	County	Feet From Section Line	Feet From DRLG Unit
SL:	NENESE	16	31N	3E	HILLMAN	MONTMORENCY	381 N 379 E	
BHL:	NENESE	16	31N	3E	HILLMAN	MONTMORENCY		

Proposed Rework:      Temporarily Abandoned

Comment: ACOWS for TA expires on 3/31/2023

51892      8080      V C P MICHIGAN, LLC  
P. O. Box 977  
Gaylord, MI 49734

API Well Number: 21-137-51892-00-00

Well Name: STATE BAGLEY & STEVENS 7-22

Approval Date: 5/12/2022

Location	QT QT QT	Sec	Township	Range	Township Name	County	Feet From Section Line	Feet From DRLG Unit
SL:	NESWNE	22	30N	3W	BAGLEY	OTSEGO	825 S 660 W	825 S 660 W
BHL:	NESWNE	22	30N	3W	BAGLEY	OTSEGO		

Proposed Rework:      Temporarily Abandoned

Comment: ACOWS for TA expires on 3/31/2023



Michigan Department of  
Environment, Great Lakes, and Energy  
Oil, Gas and Minerals Division

UPDATED PERMITS

05/16/2022 THRU 05/20/2022



Permit Number      Permittee Number      Permittee Name

52988      6361      RIVERSIDE ENERGY MICHIGAN LLC  
10691 EAST CARTER ROAD  
SUITE 201  
TRAVERSE CITY, MI 49684

API Well Number: 21-137-52988-00-00

Well Name: LEIK A2-16

Approval Date: 5/16/2022

Location	QT QT QT	Sec	Township	Range	Township Name	County	Feet From Section Line	Feet From DRLG Unit
SL:	SENENW	16	32N	3W	CORWITH	OTSEGO	918 N 570 E	918 N 570 E
BHL:	SENENW	16	32N	3W	CORWITH	OTSEGO		

Proposed Rework:      Temporarily Abandoned

Comment: ACOWS for TA expires on 3/31/2023

55344      6361      RIVERSIDE ENERGY MICHIGAN LLC  
10691 EAST CARTER ROAD  
SUITE 201  
TRAVERSE CITY, MI 49684

API Well Number: 21-137-55344-00-00

Well Name: STATE CORWITH & PEDERSON  
C1-3

Approval Date: 5/16/2022

Location	QT QT QT	Sec	Township	Range	Township Name	County	Feet From Section Line	Feet From DRLG Unit
SL:	SWNWSW	3	32N	3W	CORWITH	OTSEGO	1747 S 540 W	423 S 814 E
BHL:	SWNWSW	3	32N	3W	CORWITH	OTSEGO		

Proposed Rework:      Temporarily Abandoned

Comment: ACOWS for TA expires on 3/31/2023

Michigan Department of  
Environment, Great Lakes, and Energy  
Oil, Gas and Minerals Division

UPDATED PERMITS

05/16/2022 THRU 05/20/2022



Permit Number      Permittee Number      Permittee Name

58715      6361      RIVERSIDE ENERGY MICHIGAN LLC  
10691 EAST CARTER ROAD  
SUITE 201  
TRAVERSE CITY, MI 49684

API Well Number: 21-119-58715-00-00

Well Name: ELLISON D3-22

Approval Date: 5/16/2022

Location	QT QT QT	Sec	Township	Range	Township Name	County	Feet From Section Line	Feet From DRLG Unit
SL:	SWSWSE	22	30N	4E	RUST	MONTMORENCY	360 S 2283 E	360 S 375 W
BHL:	SWSWSE	22	30N	4E	RUST	MONTMORENCY		

Proposed Rework:      Temporarily Abandoned

Comment: ACOWS for TA expires on 3/31/2023

7043      5260      GOODALE ENTERPRISES LLC  
0-21 FENNESSY RD SW GRAND  
RAPIDS, MI 49534

API Well Number: 21-081-07043-00-00

Well Name: CERTAIN TEED PRODUCTS  
CORP 8

Approval Date: 5/13/2022

Location	QT QT QT	Sec	Township	Range	Township Name	County	Feet From Section Line	Feet From DRLG Unit
SL:	W2NESE	33	7N	12W	WALKER	KENT	660 N 995 E	952 S 325 W
BHL:	W2NESE	33	7N	12W	WALKER	KENT		

Proposed Rework:      ACOWS for Miscellaneous

Comment: ACOWS for well casing to be extended 50' to accommodate backfill and grading expires 5/13/2023

Michigan Department of  
Environment, Great Lakes, and Energy  
Oil, Gas and Minerals Division

UPDATED PERMITS

05/16/2022 THRU 05/20/2022



Permit Number      Permittee Number      Permittee Name

**TRANSFER OF OWNERSHIP:**

12736      3072      BRUCE ALAN ENTERPRISES INC  
4590 28TH ST SW  
BYRON CENTER, MI 49315

API Well Number: 21-005-12736-00-00

Well Name: BALLY, M 1

Transfer Date: 5/18/2022

Previous Owner: FISHER MCCALL OIL AND GAS  
INC

Location	QT QT QT	Sec	Township	Range	Township Name	County	Feet From Section Line	Feet From DRLG Unit
SL:	SWSWSW	17	3N	13W	MONTEREY	ALLEGAN	330 S 330 W	330 S 145 E
BHL:	SWSWSW	17	3N	13W	MONTEREY	ALLEGAN		

28586      6310      CORE ENERGY LLC  
1011 NOTEWARE DRIVE  
TRAVERSE CITY, MI 49686

API Well Number: 21-137-28586-00-00

Well Name: PEWINSKI 1-19

True Vertical Depth: 5640

Transfer Date: 5/16/2022

Previous Owner: LAMBDA ENERGY RESOURCES  
LLC

Location	QT QT QT	Sec	Township	Range	Township Name	County	Feet From Section Line	Feet From DRLG Unit
SL:	N2NWSW	19	30N	2W	CHESTER	OTSEGO	660 N 330 W	
BHL:	N2NWSW	19	30N	2W	CHESTER	OTSEGO	525 N 502 W	525 N 502 W

Michigan Department of  
Environment, Great Lakes, and Energy  
Oil, Gas and Minerals Division

UPDATED PERMITS

05/16/2022 THRU 05/20/2022



Permit Number      Permittee Number      Permittee Name

29653      6310      CORE ENERGY LLC  
1011 NOTEWARE DRIVE  
TRAVERSE CITY, MI 49686

API Well Number: 21-137-29653-00-00

Well Name: STATE BAGLEY 1-24

Transfer Date: 5/16/2022

Previous Owner: LAMBDA ENERGY RESOURCES  
LLC

Location	QT QT QT	Sec	Township	Range	Township Name	County	Feet From Section Line	Feet From DRLG Unit
SL:	NENESE	24	30N	3W	BAGLEY	OTSEGO	460 N 460 E	460 N 460 E
BHL:	NENESE	24	30N	3W	BAGLEY	OTSEGO		

29653      6310      CORE ENERGY LLC  
1011 NOTEWARE DRIVE  
TRAVERSE CITY, MI 49686

API Well Number: 21-137-29653-01-00

Well Name: STATE BAGLEY 1-24 HD1      True Vertical Depth: 6087

Transfer Date: 5/16/2022

Previous Owner: LAMBDA ENERGY RESOURCES  
LLC

Location	QT QT QT	Sec	Township	Range	Township Name	County	Feet From Section Line	Feet From DRLG Unit
SL:	NENESE	24	30N	3W	BAGLEY	OTSEGO	2176 S 461 E	
BHL:	NENWSW	19	30N	3W	BAGLEY	OTSEGO	2407 S 442 W	1090 S 399 E

Michigan Department of  
Environment, Great Lakes, and Energy  
Oil, Gas and Minerals Division

UPDATED PERMITS

05/16/2022 THRU 05/20/2022



Permit Number      Permittee Number      Permittee Name

35574      100      APOLLO EXPLORATION AND  
DEVELOPMENT INC  
1710 E REMUS ROAD  
PO BOX 190  
MOUNT PLEASANT, MI 48804-0190

API Well Number: 21-055-31591-01-00

Well Name: NORTON & WOODS 1-20A      True Vertical Depth: 5641

Transfer Date: 5/18/2022

Previous Owner: ARBOR OPERATING LLC

Location	QT QT QT	Sec	Township	Range	Township Name	County	Feet From Section Line	Feet From DRLG Unit
SL:	SESESE	20	26N	11W	BLAIR	GRAND TRAVERSE	500 S 300 E	
BHL:	NWSWSW	21	26N	11W	BLAIR	GRAND TRAVERSE	939 S 14 W	381 N 1306 E

35574      100      APOLLO EXPLORATION AND  
DEVELOPMENT INC  
1710 E REMUS ROAD  
PO BOX 190  
MOUNT PLEASANT, MI 48804-0190

API Well Number: 21-055-31591-02-00

Well Name: NORTON WOODS 1-20A HD-1      True Vertical Depth: 5568

Transfer Date: 5/18/2022

Previous Owner: ARBOR OPERATING LLC

Location	QT QT QT	Sec	Township	Range	Township Name	County	Feet From Section Line	Feet From DRLG Unit
SL:	SESESE	20	26N	11W	BLAIR	GRAND TRAVERSE	514 S 299 E	
BHL:	NESWSW	21	26N	11W	BLAIR	GRAND TRAVERSE	936 S 936 W	383 N 396 E

Michigan Department of  
Environment, Great Lakes, and Energy  
Oil, Gas and Minerals Division

UPDATED PERMITS

05/16/2022 THRU 05/20/2022



Permit Number      Permittee Number      Permittee Name

61608      70      TRENDWELL ENERGY CORPORATION  
10 E BRIDGE ST STE 200  
ROCKFORD, MI 49341

API Well Number: 21-011-62009-00-00

Well Name: RATAJCZAK 1-31

Transfer Date: 5/19/2022

Previous Owner: FEDERATED OIL AND GAS  
PROPERTIES INC

Location	QT QT QT	Sec	Township	Range	Township Name	County	Feet From Section Line	Feet From DRLG Unit
SL:	SWNESW	31	19N	5E	ARENAC	ARENAC	1564 S 1616 W	1071 N 1020 E
BHL:	SWNESW	31	19N	5E	ARENAC	ARENAC	1564 S 1616 W	1071 N 1020 E

