

Michigan Department of  
Environment, Great Lakes, and Energy  
Oil, Gas and Minerals Division

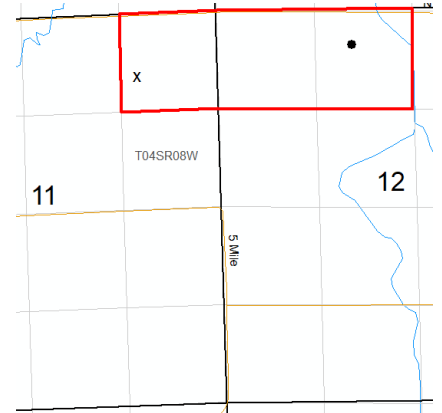
PERMIT APPLICATIONS

06/27/2022 THRU 07/01/2022



Application Number    Date Received    Permittee Number    Permittee Name    Page 1

745                    06/27/2022            5320                    SAVOY ENERGY LP  
920 HASTINGS STREET, SUITE A  
P.O. BOX 1560  
TRAVERSE CITY, MI 49685-1560



Prev Permit:

Well Name: Burgett 1-11 HD1

Surface Owner: Burgett, Jason

Well Type: OIL

True Vertical Depth: 3553

Permit Type: Drill

Target Formation: TRENTON

H2S Present? No

Deepest Formation: TRENTON-BLACK RIVER

120-Acre R303 Drilling Unit, NE/4 NE/4 Sec 11, N/2 NW/4 Sec 12

Location:	QT QT QT	Sec	Township	Range	Township Name	County	Feet From Section Line	Feet From DRLG Unit Line
SL:	SWNE	11	4S	8W	ATHENS	CALHOUN	806 N 1128 E	
BHL:	NWNENW	12	4S	8W	ATHENS	CALHOUN	400 N 1798 E	400 N 860 E

Michigan Department of  
Environment, Great Lakes, and Energy  
Oil, Gas and Minerals Division

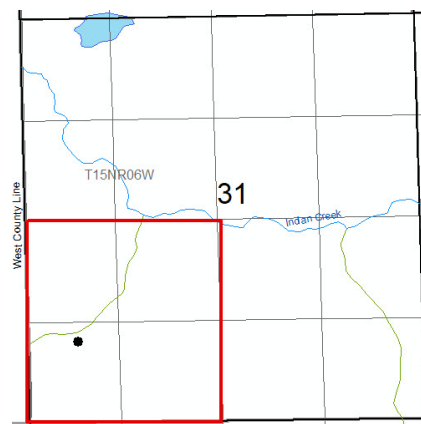
PERMIT LIST

06/27/2022 THRU 07/01/2022



Permit Number      Issue Date      Permittee Number      Permittee Name      Page 1

61635      6/27/2022      8139      MUSKEGON OPERATING COMPANY LLC  
1425 S MISSION RD  
MOUNT PLEASANT, MI 48858



API Well No: 21-073-62012-00-00

Prev Permit:

Well Name: HEBNER 1-31

Surface Owner: Cynthia Hebner

Well Type: Oil Well

True Vertical Depth: 4047FT

Permit Type: Drill

Target Formation: DUNDEE

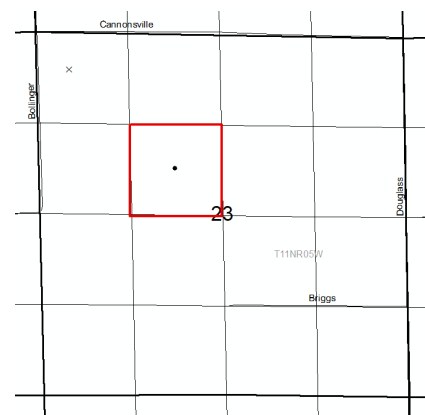
H2S Present? Yes

Deepest Formation: DETROIT RIVER ANHY

160-Acre R303 Drilling Unit, SW/4 Section 31

Location:	QT QT QT	Sec	Township	Range	Township Name	County	Feet From Section Line	Feet From DRLG Unit Line
SL:	NESWSW	31	15N	6W	SHERMAN	ISABELLA	1066 S 660 W	
BHL:	NESWSW	31	15N	6W	SHERMAN	ISABELLA	1066 S 660 W	1066 S 660 W

61636      6/28/2022      6418      W B OSBORN OIL AND GAS OPERATIONS LTD  
P.O. BOX 8C  
SAN ANTONIO, TX 78217



API Well No: 21-117-62021-00-00

Prev Permit:

Well Name: BRITTON 1-23

Surface Owner: Lorenzo and Susanne Britton

Well Type: Oil Well

True Vertical Depth: 3150FT

Permit Type: Drill

Target Formation: TRAVERSE LIMESTONE

H2S Present? Yes

Deepest Formation: TRAVERSE LIMESTONE

40-Acre Drilling Unit, SE/4 NW/4 Section 23

Location:	QT QT QT	Sec	Township	Range	Township Name	County	Feet From Section Line	Feet From DRLG Unit Line
SL:	NWNWNW	23	11N	5W	FERRIS	MONTCALM	580 N 435 W	
BHL:	SESENW	23	11N	5W	FERRIS	MONTCALM	2004 N 2006 W	668 S 668 E

Michigan Department of  
Environment, Great Lakes, and Energy  
Oil, Gas and Minerals Division

PERMIT LIST

06/27/2022 THRU 07/01/2022



Permit Number: 61637  
Issue Date: 6/29/2022  
Permittee Number: 4934  
Permittee Name: FEDERATED OIL AND GAS PROPERTIES INC  
P.O. BOX 946  
TRAVERSE CITY, MI 49685-0946

API Well No: 21-133-62021-00-00

Prev Permit:

Well Name: SMITH 3-34

Well Type: Oil Well

Permit Type: Drill

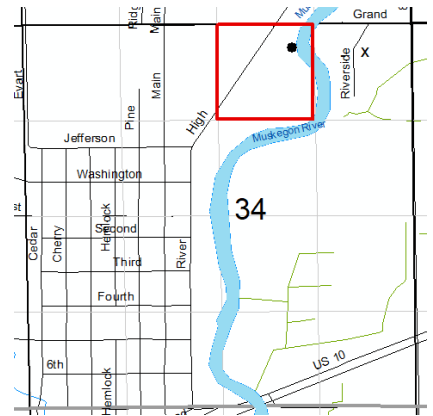
H2S Present? Yes

Surface Owner: WILLIAM E & DANNA A SMITH

True Vertical Depth: 3720FT

Target Formation: DUNDEE

Deepest Formation: DUNDEE



40-Acre Drilling Unit, NW/4 NE/4 Section 34

Location:	QT QT QT	Sec	Township	Range	Township Name	County	Feet From Section Line	Feet From DRLG Unit Line
SL:	NENENE	34	18N	8W	OSCEOLA	OSCEOLA	291 N 649 E	
BHL:	NENWNE	34	18N	8W	OSCEOLA	OSCEOLA	330 N 1655 E	330 N 330 E

Permit Number: 61638  
Issue Date: 6/29/2022  
Permittee Number: 4934  
Permittee Name: FEDERATED OIL AND GAS PROPERTIES INC  
P.O. BOX 946  
TRAVERSE CITY, MI 49685-0946

API Well No: 21-133-62022-00-00

Prev Permit:

Well Name: SMITH 4-34

Well Type: Oil Well

Permit Type: Drill

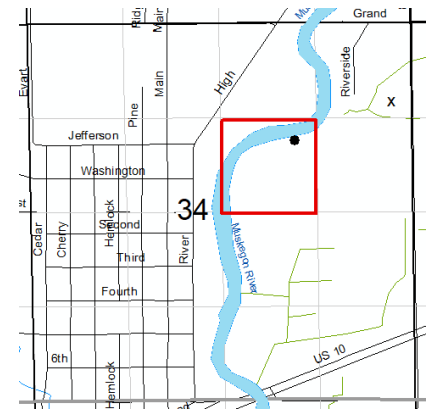
H2S Present? Yes

Surface Owner: WILLIAM E & DONNA SMITH

True Vertical Depth: 3720FT

Target Formation: DUNDEE

Deepest Formation: DUNDEE



40-Acre Drilling Unit, SW/4 NE/4 Section 34

Location:	QT QT QT	Sec	Township	Range	Township Name	County	Feet From Section Line	Feet From DRLG Unit Line
SL:	SENE	34	18N	8W	OSCEOLA	OSCEOLA	1177 N 216 E	
BHL:	NESWNE	34	18N	8W	OSCEOLA	OSCEOLA	1650 N 1653 E	337 N 330 E

Michigan Department of  
Environment, Great Lakes, and Energy  
Oil, Gas and Minerals Division

UPDATED PERMITS

06/27/2022 THRU 07/01/2022



Permit Number      Permittee Number      Permittee Name

**PLUGGING INSTRUCTIONS ISSUED:**

17416      491      CONSUMERS ENERGY CO  
1945 W PARNALL RD  
JACKSON, MI 49201

API Well Number: 21-113-17416-00-00

Well Name: MICHIGAN GAS STORAGE CO  
110

Plug Inst. Issue Date: 6/29/2022

Location	QT QT QT	Sec	Township	Range	Township Name	County	Feet From Section Line	Feet From DRLG Unit
SL:	NWNESE	20	21N	7W	RIVERSIDE	MISSAUKEE	100 N 1245 E	100 N 1245 E
BHL:	NWNESE	20	21N	7W	RIVERSIDE	MISSAUKEE		

Comment: App to P&A expires on 6/29/2023

17424      491      CONSUMERS ENERGY CO  
1945 W PARNALL RD  
JACKSON, MI 49201

API Well Number: 21-113-17424-00-00

Well Name: MICHIGAN GAS STORAGE CO  
117

Plug Inst. Issue Date: 6/29/2022

Location	QT QT QT	Sec	Township	Range	Township Name	County	Feet From Section Line	Feet From DRLG Unit
SL:	CNESE	20	21N	7W	RIVERSIDE	MISSAUKEE	660 N 660 E	660 N 660 E
BHL:	CNESE	20	21N	7W	RIVERSIDE	MISSAUKEE		

Comment: App to P&A expires on 6/29/2023

Michigan Department of  
Environment, Great Lakes, and Energy  
Oil, Gas and Minerals Division

UPDATED PERMITS

06/27/2022 THRU 07/01/2022



Permit Number      Permittee Number      Permittee Name

17711      491      CONSUMERS ENERGY CO  
1945 W PARNALL RD  
JACKSON, MI 49201

API Well Number: 21-113-17711-00-00

Well Name: M G S C 163

Plug Inst. Issue Date: 6/29/2022

Location	QT QT QT	Sec	Township	Range	Township Name	County	Feet From Section Line	Feet From DRLG Unit
SL:	CNSWNW	22	21N	7W	RIVERSIDE	MISSAUKEE	510 S 660 W	510 S 660 W
BHL:	CNSWNW	22	21N	7W	RIVERSIDE	MISSAUKEE		

Comment: App to P&A expires on 6/29/2023

17817      491      CONSUMERS ENERGY CO  
1945 W PARNALL RD  
JACKSON, MI 49201

API Well Number: 21-113-17817-00-00

Well Name: M G S C 171

Plug Inst. Issue Date: 6/29/2022

Location	QT QT QT	Sec	Township	Range	Township Name	County	Feet From Section Line	Feet From DRLG Unit
SL:	SWSWNE	20	21N	7W	RIVERSIDE	MISSAUKEE	100 S 110 W	100 S 100 W
BHL:	SWSWNE	20	21N	7W	RIVERSIDE	MISSAUKEE		

Comment: App to P&A expires on 6/29/2023

Michigan Department of  
Environment, Great Lakes, and Energy  
Oil, Gas and Minerals Division

UPDATED PERMITS

06/27/2022 THRU 07/01/2022



Permit Number      Permittee Number      Permittee Name

Page 3

24105      491      CONSUMERS ENERGY CO  
1945 W PARNALL RD  
JACKSON, MI 49201

API Well Number: 21-113-24105-00-00

Well Name: MGSC 182

Plug Inst. Issue Date: 6/29/2022

Location	QT QT QT	Sec	Township	Range	Township Name	County	Feet From Section Line	Feet From DRLG Unit
SL:	NENESE	13	21N	8W	RICHLAND	MISSAUKEE	40 N 250 E	40 N 250 E
BHL:	NENESE	13	21N	8W	RICHLAND	MISSAUKEE		

Comment: App to P&A expires on 6/29/2023

25449      491      CONSUMERS ENERGY CO  
1945 W PARNALL RD  
JACKSON, MI 49201

API Well Number: 21-113-25449-00-00

Well Name: MICHIGAN GAS STORAGE CO  
192

Plug Inst. Issue Date: 6/29/2022

Location	QT QT QT	Sec	Township	Range	Township Name	County	Feet From Section Line	Feet From DRLG Unit
SL:	SWSENW	24	21N	8W	RICHLAND	MISSAUKEE	330 S 870 E	330 S 870 E
BHL:	SWSENW	24	21N	8W	RICHLAND	MISSAUKEE		

Comment: App to P&A expires on 6/29/2023

Michigan Department of  
Environment, Great Lakes, and Energy  
Oil, Gas and Minerals Division

UPDATED PERMITS

06/27/2022 THRU 07/01/2022



Permit Number      Permittee Number      Permittee Name

25557      491      CONSUMERS ENERGY CO  
1945 W PARNALL RD  
JACKSON, MI 49201

API Well Number: 21-113-25557-00-00

Well Name: CONSUMERS POWER COMPANY  
190

Plug Inst. Issue Date: 6/29/2022

Location	QT QT QT	Sec	Township	Range	Township Name	County	Feet From Section Line	Feet From DRLG Unit
SL:	SEENW	10	21N	7W	RIVERSIDE	MISSAUKEE	990 N 330 E	990 N 330 E
BHL:	SEENW	10	21N	7W	RIVERSIDE	MISSAUKEE		

Comment: App to P&A expires on 6/29/2023

51478      6361      RIVERSIDE ENERGY MICHIGAN LLC  
10691 EAST CARTER ROAD  
SUITE 201  
TRAVERSE CITY, MI 49684

API Well Number: 21-007-51478-00-00

Well Name: TRELFA 16-4

Plug Inst. Issue Date: 6/29/2022

Location	QT QT QT	Sec	Township	Range	Township Name	County	Feet From Section Line	Feet From DRLG Unit
SL:	NESESE	4	30N	7E	WILSON	ALPENA	826 S 543 E	826 S 543 E
BHL:	NESESE	4	30N	7E	WILSON	ALPENA		

Comment: App to P&A expires on 6/29/2023

Michigan Department of  
Environment, Great Lakes, and Energy  
Oil, Gas and Minerals Division

UPDATED PERMITS

06/27/2022 THRU 07/01/2022



Permit Number      Permittee Number      Permittee Name

52639      6361      RIVERSIDE ENERGY MICHIGAN LLC  
10691 EAST CARTER ROAD  
SUITE 201  
TRAVERSE CITY, MI 49684

API Well Number: 21-007-52639-00-00

Well Name: CHEATHAM D1-16

Plug Inst. Issue Date: 6/29/2022

Location	QT QT QT	Sec	Township	Range	Township Name	County	Feet From Section Line	Feet From DRLG Unit
SL:	NESWSW	16	30N	7E	WILSON	ALPENA	955 S 730 W	370 N 730 W
BHL:	NESWSW	16	30N	7E	WILSON	ALPENA		

Comment: App to P&A expires on 6/29/2023

52642      6361      RIVERSIDE ENERGY MICHIGAN LLC  
10691 EAST CARTER ROAD  
SUITE 201  
TRAVERSE CITY, MI 49684

API Well Number: 21-007-52642-00-00

Well Name: KING B1-9

Plug Inst. Issue Date: 6/29/2022

Location	QT QT QT	Sec	Township	Range	Township Name	County	Feet From Section Line	Feet From DRLG Unit
SL:	NWSWNW	9	30N	7E	WILSON	ALPENA	950 S 330 W	372 N 330 W
BHL:	NWSWNW	9	30N	7E	WILSON	ALPENA		

Comment: App to P&A expires on 6/29/2023



Michigan Department of  
Environment, Great Lakes, and Energy  
Oil, Gas and Minerals Division

UPDATED PERMITS

06/27/2022 THRU 07/01/2022



Permit Number      Permittee Number      Permittee Name

52646      6361      RIVERSIDE ENERGY MICHIGAN LLC  
10691 EAST CARTER ROAD  
SUITE 201  
TRAVERSE CITY, MI 49684

API Well Number: 21-007-52646-00-00

Well Name: PEASLEY C3-8

Plug Inst. Issue Date: 6/29/2022

Location	QT QT QT	Sec	Township	Range	Township Name	County	Feet From Section Line	Feet From DRLG Unit
SL:	NWNWSE	8	30N	7E	WILSON	ALPENA	395 N 395 W	395 N 934 E
BHL:	NWNWSE	8	30N	7E	WILSON	ALPENA		

Comment: App to P&A expires on 6/29/2023

52647      6361      RIVERSIDE ENERGY MICHIGAN LLC  
10691 EAST CARTER ROAD  
SUITE 201  
TRAVERSE CITY, MI 49684

API Well Number: 21-007-52647-00-00

Well Name: PEASLEY A2-8

Plug Inst. Issue Date: 6/29/2022

Location	QT QT QT	Sec	Township	Range	Township Name	County	Feet From Section Line	Feet From DRLG Unit
SL:	SEENW	8	30N	7E	WILSON	ALPENA	1320 N 575 E	1320 N 575 E
BHL:	SEENW	8	30N	7E	WILSON	ALPENA		

Comment: App to P&A expires on 6/29/2023

Michigan Department of  
Environment, Great Lakes, and Energy  
Oil, Gas and Minerals Division

UPDATED PERMITS

06/27/2022 THRU 07/01/2022



Permit Number      Permittee Number      Permittee Name

52648      6361      RIVERSIDE ENERGY MICHIGAN LLC  
10691 EAST CARTER ROAD  
SUITE 201  
TRAVERSE CITY, MI 49684

API Well Number: 21-007-52648-00-00

Well Name: ZBYTOWSKI B3-9

Plug Inst. Issue Date: 6/29/2022

Location	QT QT QT	Sec	Township	Range	Township Name	County	Feet From Section Line	Feet From DRLG Unit
SL:	NESWNE	9	30N	7E	WILSON	ALPENA	1042 S 692 W	1042 S 645 E
BHL:	NESWNE	9	30N	7E	WILSON	ALPENA		

Comment: App to P&A expires on 6/29/2023

52649      6361      RIVERSIDE ENERGY MICHIGAN LLC  
10691 EAST CARTER ROAD  
SUITE 201  
TRAVERSE CITY, MI 49684

API Well Number: 21-007-52649-00-00

Well Name: ZBYTOWSKI C1-9

Plug Inst. Issue Date: 6/29/2022

Location	QT QT QT	Sec	Township	Range	Township Name	County	Feet From Section Line	Feet From DRLG Unit
SL:	NENWSW	9	30N	7E	WILSON	ALPENA	330 N 912 W	330 N 912 W
BHL:	NENWSW	9	30N	7E	WILSON	ALPENA		

Comment: App to P&A expires on 6/29/2023

Michigan Department of  
Environment, Great Lakes, and Energy  
Oil, Gas and Minerals Division

UPDATED PERMITS

06/27/2022 THRU 07/01/2022



Permit Number      Permittee Number      Permittee Name

52674      6361      RIVERSIDE ENERGY MICHIGAN LLC  
10691 EAST CARTER ROAD  
SUITE 201  
TRAVERSE CITY, MI 49684

API Well Number: 21-007-52674-00-00

Well Name: ZBYTOWSKI A4-8

Plug Inst. Issue Date: 6/29/2022

Location	QT QT QT	Sec	Township	Range	Township Name	County	Feet From Section Line	Feet From DRLG Unit
SL:	NWNENE	8	30N	7E	WILSON	ALPENA	420 N 890 E	420 N 437 W
BHL:	NWNENE	8	30N	7E	WILSON	ALPENA		

Comment: App to P&A expires on 6/29/2023

52677      6361      RIVERSIDE ENERGY MICHIGAN LLC  
10691 EAST CARTER ROAD  
SUITE 201  
TRAVERSE CITY, MI 49684

API Well Number: 21-007-52677-00-00

Well Name: WERTH B3-17

Plug Inst. Issue Date: 6/29/2022

Location	QT QT QT	Sec	Township	Range	Township Name	County	Feet From Section Line	Feet From DRLG Unit
SL:	SESWNE	17	30N	7E	WILSON	ALPENA	480 S 730 W	480 S 730 W
BHL:	SESWNE	17	30N	7E	WILSON	ALPENA		

Comment: App to P&A expires on 6/29/2023

Michigan Department of  
Environment, Great Lakes, and Energy  
Oil, Gas and Minerals Division

UPDATED PERMITS

06/27/2022 THRU 07/01/2022



Permit Number      Permittee Number      Permittee Name

52694      6361      RIVERSIDE ENERGY MICHIGAN LLC  
10691 EAST CARTER ROAD  
SUITE 201  
TRAVERSE CITY, MI 49684

API Well Number: 21-007-52694-00-00

Well Name: ZBYTOWSKI D3-9 SWD

Plug Inst. Issue Date: 6/29/2022

Location	QT QT QT	Sec	Township	Range	Township Name	County	Feet From Section Line	Feet From DRLG Unit
SL:	SESWSE	9	30N	7E	WILSON	ALPENA	260 S 1070 W	
BHL:	SESWSE	9	30N	7E	WILSON	ALPENA		

Comment: App to P&A expires on 6/29/2023

52715      6361      RIVERSIDE ENERGY MICHIGAN LLC  
10691 EAST CARTER ROAD  
SUITE 201  
TRAVERSE CITY, MI 49684

API Well Number: 21-007-52715-00-00

Well Name: WERTH D4-8

Plug Inst. Issue Date: 6/29/2022

Location	QT QT QT	Sec	Township	Range	Township Name	County	Feet From Section Line	Feet From DRLG Unit
SL:	NWSESE	8	30N	7E	WILSON	ALPENA	990 S 885 E	347 N 885 E
BHL:	NWSESE	8	30N	7E	WILSON	ALPENA		

Comment: App to P&A expires on 6/29/2023

Michigan Department of  
Environment, Great Lakes, and Energy  
Oil, Gas and Minerals Division

UPDATED PERMITS

06/27/2022 THRU 07/01/2022



Permit Number      Permittee Number      Permittee Name

52716      6361      RIVERSIDE ENERGY MICHIGAN LLC  
10691 EAST CARTER ROAD  
SUITE 201  
TRAVERSE CITY, MI 49684

API Well Number: 21-007-52716-00-00

Well Name: WERTH D1-9

Plug Inst. Issue Date: 6/29/2022

Location	QT QT QT	Sec	Township	Range	Township Name	County	Feet From Section Line	Feet From DRLG Unit
SL:	NESWSW	9	30N	7E	WILSON	ALPENA	760 S 1330 W	595 N 1330 W
BHL:	NESWSW	9	30N	7E	WILSON	ALPENA		

Comment: App to P&A expires on 6/29/2023

52740      6361      RIVERSIDE ENERGY MICHIGAN LLC  
10691 EAST CARTER ROAD  
SUITE 201  
TRAVERSE CITY, MI 49684

API Well Number: 21-007-52740-00-00

Well Name: WERTH A3-17

Plug Inst. Issue Date: 6/29/2022

Location	QT QT QT	Sec	Township	Range	Township Name	County	Feet From Section Line	Feet From DRLG Unit
SL:	SWNWNE	17	30N	7E	WILSON	ALPENA	685 N 395 W	643 S 395 W
BHL:	SWNWNE	17	30N	7E	WILSON	ALPENA		

Comment: App to P&A expires on 6/29/2023

Michigan Department of  
Environment, Great Lakes, and Energy  
Oil, Gas and Minerals Division

UPDATED PERMITS

06/27/2022 THRU 07/01/2022



Permit Number      Permittee Number      Permittee Name

53412      6361      RIVERSIDE ENERGY MICHIGAN LLC  
10691 EAST CARTER ROAD  
SUITE 201  
TRAVERSE CITY, MI 49684

API Well Number: 21-007-53412-00-00

Well Name: ZBYTOWSKI C3-9

Plug Inst. Issue Date: 6/29/2022

Location	QT QT QT	Sec	Township	Range	Township Name	County	Feet From Section Line	Feet From DRLG Unit
SL:	NWNWSE	9	30N	7E	WILSON	ALPENA	2025 S 2138 E	650 N 530 W
BHL:	NWNWSE	9	30N	7E	WILSON	ALPENA		

Comment: App to P&A expires on 6/29/2023

57959      6361      RIVERSIDE ENERGY MICHIGAN LLC  
10691 EAST CARTER ROAD  
SUITE 201  
TRAVERSE CITY, MI 49684

API Well Number: 21-007-57959-00-00

Well Name: KING A1-9

Plug Inst. Issue Date: 6/29/2022

Location	QT QT QT	Sec	Township	Range	Township Name	County	Feet From Section Line	Feet From DRLG Unit
SL:	NENWNW	9	30N	7E	WILSON	ALPENA	620 N 705 W	620 N 705 W
BHL:	NENWNW	9	30N	7E	WILSON	ALPENA		

Comment: App to P&A expires on 6/29/2023

Michigan Department of  
Environment, Great Lakes, and Energy  
Oil, Gas and Minerals Division

UPDATED PERMITS

06/27/2022 THRU 07/01/2022



Permit Number      Permittee Number      Permittee Name

Page 12

5844      2298      UNION OIL CO OF CALIFORNIA  
2210 W. PINE RIVER RD.  
BRECKENRIDGE, MI 48615

API Well Number: 21-035-05844-00-00

Well Name: BICKNELL, JAMES S A-2

Plug Inst. Issue Date: 6/28/2022

Location	QT QT QT	Sec	Township	Range	Township Name	County	Feet From Section Line	Feet From DRLG Unit
SL:	N2NWNE	34	19N	6W	REDDING	CLARE	330 N 500 W	
BHL:	N2NWNE	34	19N	6W	REDDING	CLARE		

Comment: App to Re-P&A expires on 6/28/2023

Michigan Department of  
Environment, Great Lakes, and Energy  
Oil, Gas and Minerals Division

UPDATED PERMITS

06/27/2022 THRU 07/01/2022



Permit Number      Permittee Number      Permittee Name

**RECORD OF WELL PLUGGING:**

14175                      491                      CONSUMERS ENERGY CO  
1945 W PARNALL RD  
JACKSON, MI 49201

API Well Number: 21-035-14175-00-00

Well Name: MICHIGAN GAS STORAGE  
COMPANY 380

Plugging Date: 9/4/2020

Location	QT QT QT	Sec	Township	Range	Township Name	County	Feet From Section Line	Feet From DRLG Unit
SL:	CNSES	28	20N	6W	WINTERFIELD	CLARE	740 S 660 E	740 S 660 E
BHL:	CNSES	28	20N	6W	WINTERFIELD	CLARE		

.....



Michigan Department of  
Environment, Great Lakes, and Energy  
Oil, Gas and Minerals Division

UPDATED PERMITS

06/27/2022 THRU 07/01/2022



Permit Number      Permittee Number      Permittee Name

**APPLICATIONS TO CHANGE WELL STATUS:**

29433      6310      CORE ENERGY LLC  
1011 NOTEWARE DRIVE  
TRAVERSE CITY, MI 49686

API Well Number: 21-137-29433-00-00

Well Name: STATE CHARLTON 1-27      True Vertical Depth: 5407

Approval Date: 6/27/2022

Location	QT QT QT	Sec	Township	Range	Township Name	County	Feet From Section Line	Feet From DRLG Unit
SL:	SWSWNW	27	31N	1W	CHARLTON	OTSEGO	200 S 200 W	
BHL:	SWSWNW	27	31N	1W	CHARLTON	OTSEGO	2046 N 615 W	543 S 615 W

Proposed Rework:      Temporarily Abandoned

Comment:      ACOWS for TA expires on 3/31/2023

29527      6310      CORE ENERGY LLC  
1011 NOTEWARE DRIVE  
TRAVERSE CITY, MI 49686

API Well Number: 21-137-29527-00-00

Well Name: PONTISSO 2-10

Approval Date: 6/27/2022

Location	QT QT QT	Sec	Township	Range	Township Name	County	Feet From Section Line	Feet From DRLG Unit
SL:	E2SWSW	10	30N	1W	CHARLTON	OTSEGO	635 S 1086 W	635 S 1086 W
BHL:	E2SWSW	10	30N	1W	CHARLTON	OTSEGO		

Proposed Rework:      Temporarily Abandoned

Comment:      ACOWS for TA expires on 3/31/2023

Michigan Department of  
Environment, Great Lakes, and Energy  
Oil, Gas and Minerals Division

UPDATED PERMITS

06/27/2022 THRU 07/01/2022



Permit Number      Permittee Number      Permittee Name

29653      6310      CORE ENERGY LLC  
1011 NOTEWARE DRIVE  
TRAVERSE CITY, MI 49686

API Well Number: 21-137-29653-01-00

Well Name: STATE BAGLEY 1-24 HD1      True Vertical Depth: 6087

Approval Date: 6/27/2022

Location	QT QT QT	Sec	Township	Range	Township Name	County	Feet From Section Line	Feet From DRLG Unit
SL:	NENESE	24	30N	3W	BAGLEY	OTSEGO	2176 S 461 E	
BHL:	NENWSW	19	30N	3W	BAGLEY	OTSEGO	2407 S 442 W	1090 S 399 E

Proposed Rework:      Temporarily Abandoned

Comment: ACOWS for TA expires on 3/31/2023

32891      6310      CORE ENERGY LLC  
1011 NOTEWARE DRIVE  
TRAVERSE CITY, MI 49686

API Well Number: 21-137-32830-01-00

Well Name: PONTISSO 4-10A      True Vertical Depth: 6213

Approval Date: 6/27/2022

Location	QT QT QT	Sec	Township	Range	Township Name	County	Feet From Section Line	Feet From DRLG Unit
SL:	SWNESW	10	30N	1W	CHARLTON	OTSEGO	853 N 895 E	
BHL:	NWSESW	10	30N	1W	CHARLTON	OTSEGO	1137 S 1273 E	1137 S 1273 E

Proposed Rework:      Temporarily Abandoned

Comment: ACOWS for TA expires on 3/31/2023

Michigan Department of  
Environment, Great Lakes, and Energy  
Oil, Gas and Minerals Division

UPDATED PERMITS

06/27/2022 THRU 07/01/2022



Permit Number      Permittee Number      Permittee Name

39318      6310      CORE ENERGY LLC  
1011 NOTEWARE DRIVE  
TRAVERSE CITY, MI 49686

API Well Number: 21-137-39318-00-00

Well Name: STATE CHARLTON 3-33

Approval Date: 6/27/2022

Location	QT QT QT	Sec	Township	Range	Township Name	County	Feet From Section Line	Feet From DRLG Unit
SL:	SESESE	33	31N	1W	CHARLTON	OTSEGO	460 S 561 E	460 S 561 E
BHL:	SESESE	33	31N	1W	CHARLTON	OTSEGO		

Proposed Rework:      Temporarily Abandoned

Comment: ACOWS for TA expires on 3/31/2023

48908      6361      RIVERSIDE ENERGY MICHIGAN LLC  
10691 EAST CARTER ROAD  
SUITE 201  
TRAVERSE CITY, MI 49684

API Well Number: 21-007-48908-00-00

Well Name: STATE OSSINEKE A3-10

Approval Date: 6/28/2022

Location	QT QT QT	Sec	Township	Range	Township Name	County	Feet From Section Line	Feet From DRLG Unit
SL:	NENWNE	10	29N	6E	OSSINEKE	ALPENA	350 N 966 W	350 N 350 E
BHL:	NENWNE	10	29N	6E	OSSINEKE	ALPENA		

Proposed Rework:      Temporarily Abandoned

Comment: ACOWS for TA expires on 3/31/2023

Michigan Department of  
Environment, Great Lakes, and Energy  
Oil, Gas and Minerals Division

UPDATED PERMITS

06/27/2022 THRU 07/01/2022



Permit Number      Permittee Number      Permittee Name

Page 17

49097      6310      CORE ENERGY LLC  
1011 NOTEWARE DRIVE  
TRAVERSE CITY, MI 49686

API Well Number: 21-137-30772-02-00

Well Name: SCHOLLENBURGER & STATE      True Vertical Depth: 5925  
CHARLTON 2-3B

Approval Date: 6/27/2022

Location	QT QT QT	Sec	Township	Range	Township Name	County	Feet From Section Line	Feet From DRLG Unit
SL:	NWNWNW	3	30N	1W	CHARLTON	OTSEGO	466 N 465 W	
BHL:	SENWNW	3	30N	1W	CHARLTON	OTSEGO	472 N 682 W	472 N 621 E

Proposed Rework:      Temporarily Abandoned

Comment: ACOWS for TA expires on 3/31/2023

49117      6361      RIVERSIDE ENERGY MICHIGAN LLC  
10691 EAST CARTER ROAD  
SUITE 201  
TRAVERSE CITY, MI 49684

API Well Number: 21-007-49117-00-00

Well Name: STATE OSSINEKE D1-2

Approval Date: 6/28/2022

Location	QT QT QT	Sec	Township	Range	Township Name	County	Feet From Section Line	Feet From DRLG Unit
SL:	SESWSW	2	29N	6E	OSSINEKE	ALPENA	376 S 665 W	376 S 658 E
BHL:	SESWSW	2	29N	6E	OSSINEKE	ALPENA		

Proposed Rework:      Temporarily Abandoned

Comment: ACOWS for TA expires on 3/31/2023

Michigan Department of  
Environment, Great Lakes, and Energy  
Oil, Gas and Minerals Division

UPDATED PERMITS

06/27/2022 THRU 07/01/2022



Permit Number      Permittee Number      Permittee Name

49118      6361      RIVERSIDE ENERGY MICHIGAN LLC  
10691 EAST CARTER ROAD  
SUITE 201  
TRAVERSE CITY, MI 49684

API Well Number: 21-007-49118-00-00

Well Name: STATE OSSINEKE C4-3

Approval Date: 6/22/2022

Location	QT QT QT	Sec	Township	Range	Township Name	County	Feet From Section Line	Feet From DRLG Unit
SL:	SENESE	3	29N	6E	OSSINEKE	ALPENA	978 N 337 E	346 S 337 E
BHL:	SENESE	3	29N	6E	OSSINEKE	ALPENA		

Proposed Rework:      Temporarily Abandoned

Comment: ACOWS for TA expires on 3/31/2023

49237      6361      RIVERSIDE ENERGY MICHIGAN LLC  
10691 EAST CARTER ROAD  
SUITE 201  
TRAVERSE CITY, MI 49684

API Well Number: 21-007-49237-00-00

Well Name: STATE OSSINEKE A1-2

Approval Date: 6/28/2022

Location	QT QT QT	Sec	Township	Range	Township Name	County	Feet From Section Line	Feet From DRLG Unit
SL:	SWNWNW	2	29N	6E	OSSINEKE	ALPENA	872 N 441 W	482 S 441 W
BHL:	SWNWNW	2	29N	6E	OSSINEKE	ALPENA		

Proposed Rework:      Temporarily Abandoned

Comment: ACOWS for TA expires on 3/31/2023

Michigan Department of  
Environment, Great Lakes, and Energy  
Oil, Gas and Minerals Division

UPDATED PERMITS

06/27/2022 THRU 07/01/2022



Permit Number      Permittee Number      Permittee Name

50694      6361      RIVERSIDE ENERGY MICHIGAN LLC  
10691 EAST CARTER ROAD  
SUITE 201  
TRAVERSE CITY, MI 49684

API Well Number: 21-007-50694-00-00

Well Name: MILLER 1-30

Approval Date: 6/28/2022

Location	QT QT QT	Sec	Township	Range	Township Name	County	Feet From Section Line	Feet From DRLG Unit
SL:	SENE	30	31N	5E	GREEN	ALPENA	735 N 656 E	575 S 656 E
BHL:	SENE	30	31N	5E	GREEN	ALPENA		

Proposed Rework:      Temporarily Abandoned

Comment: ACOWS for TA expires on 3/31/2023

59960      6310      CORE ENERGY LLC  
1011 NOTEWARE DRIVE  
TRAVERSE CITY, MI 49686

API Well Number: 21-137-59960-00-00

Well Name: STATE CHARLTON ET AL 3-6      True Vertical Depth: 6040

Approval Date: 6/27/2022

Location	QT QT QT	Sec	Township	Range	Township Name	County	Feet From Section Line	Feet From DRLG Unit
SL:	SESW	6	30N	1W	CHARLTON	OTSEGO	291 S 1509 E	
BHL:	SWSE	6	30N	1W	CHARLTON	OTSEGO	115 S 974 E	1190 N 974 E

Proposed Rework:      Temporarily Abandoned

Comment: ACOWS for TA expires on 3/31/2023

Michigan Department of  
Environment, Great Lakes, and Energy  
Oil, Gas and Minerals Division

UPDATED PERMITS

06/27/2022 THRU 07/01/2022



Permit Number      Permittee Number      Permittee Name

6333      47      SUMMIT PETROLEUM COMPANY LLC  
102 WEST FRONT STREET SUITE 200  
TRAVERSE CITY, MI 49686

API Well Number: 21-073-06333-00-00

Well Name: JONES, GOLDIE WALTON 1

Approval Date: 6/29/2022

Location	QT QT QT	Sec	Township	Range	Township Name	County	Feet From Section Line	Feet From DRLG Unit
SL:	NWSWSW	16	16N	3W	WISE	ISABELLA	990 S 330 W	
BHL:	NWSWSW	16	16N	3W	WISE	ISABELLA		

Proposed Rework: Temporarily Abandoned

Comment: ACOWS for TA expires on 6/29/2023

