

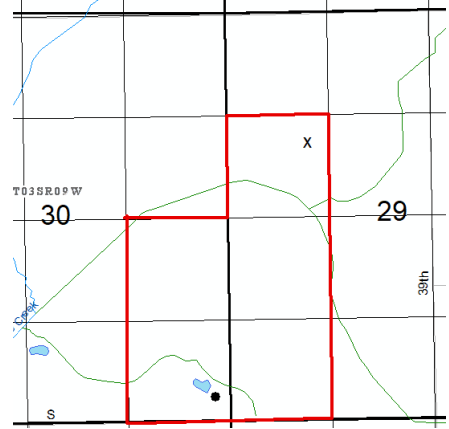
Michigan Department of  
Environment, Great Lakes, and Energy  
Oil, Gas and Minerals Division

PERMIT APPLICATIONS

08/22/2022 THRU 08/26/2022



760                    08/22/2022            6498                    WOLVERINE GAS AND OIL  
COMPANY OF MICHIGAN LLC  
ONE RIVERFRONT PLAZA  
55 CAMPAU, NW  
GRAND RAPIDS, MI 49503



Prev Permit:

Well Name: Smith 29-1

Well Type: OIL

Permit Type: Drill

H2S Present? Yes

Surface Owner: Dale F. & Janice L. Smith

True Vertical Depth: 3329

Target Formation: TRENTON

Deepest Formation: TRENTON

200-Acre R303 Drilling Unit, E/2 SE/4  
Sec 30, W/2 SW/4, SW/4 NW/4 Sec 29

Location:	QT QT QT	Sec	Township	Range	Township Name	County	Feet From Section Line	Feet From DRLG Unit Line
SL:	NESWNW	29	3S	9W	CLIMAX	KALAMAZOO	1678 N 1082 W	
BHL:	SESESE	30	3S	9W	CLIMAX	KALAMAZOO	330 S 210 W	330 S 1105 W

Michigan Department of  
Environment, Great Lakes, and Energy  
Oil, Gas and Minerals Division

PERMIT APPLICATIONS

08/22/2022 THRU 08/26/2022



Application Number

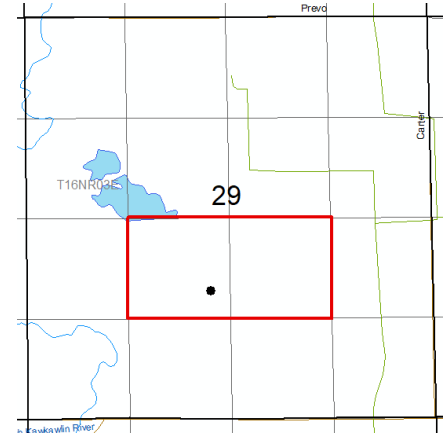
Date Received

Permittee  
Number

Permittee  
Name

Page 2

754                      08/26/2022                      8139                      MUSKEGON OPERATING  
COMPANY LLC  
1425 S MISSION RD  
MOUNT PLEASANT, MI 48858



Prev Permit:

Well Name: Wazny 1-29

Surface Owner: Christopher Wazny

Well Type: OIL

True Vertical Depth: 3650

Permit Type: Drill

Target Formation: DUNDEE

H2S Present? Yes

Deepest Formation: DETROIT RIVER ANHY

80-Acre R303 Drilling Unit, NE/4  
SW/4, NW/4 SE/4 Sec 29

Location:	QT QT QT	Sec	Township	Range	Township Name	County	Feet From Section Line	Feet From DRLG Unit Line
SL:	SENE SW	29	16N	3E	GARFIELD	BAY	1712 S 2453 W	376 S 1110W
BHL:	SENE SW	29	16N	3E	GARFIELD	BAY	1712 S 2453 W	376 S 1110W

Michigan Department of  
Environment, Great Lakes, and Energy  
Oil, Gas and Minerals Division

PERMIT LIST

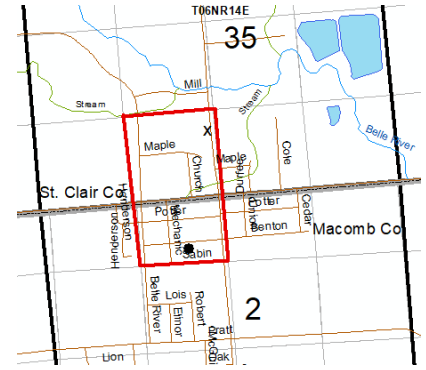
08/22/2022 THRU 08/26/2022



Permit Number: 61644  
 Issue Date: 8/23/2022  
 Permittee Number: 4267  
 Permittee Name: MICHIGAN GEOSearch INC  
 P.O. BOX 1368  
 OKEMOS, MI 48805

API Well No: 21-147-49359-01-00  
 Prev Permit: 49359  
 Well Name: CITY OF MEMPHIS 1-35 HD1  
 Well Type: Oil Well  
 Permit Type: Re-entry  
 H2S Present? No

Surface Owner: Harrison Raymond Revocable Trust  
 True Vertical Depth: 3404FT  
 Target Formation: NIAGARAN  
 Deepest Formation: NIAGARAN



80-Acre Drilling Unit with statutory pooling (Order 03-2022), SE/4 SW/4 Sec 35, NE/4 NW/4 Sec 2

Location:	QT QT QT	Sec	Township	Range	Township Name	County	Feet From Section Line	Feet From DRLG Unit Line
SL:	NESESW	35	6N	14E	RILEY	SAINT CLAIR	1006 S 2548 W	
BHL:	SENEW	2	5N	14E	RICHMOND	MACOMB	503 N 2041 W	330 S 611 E

Michigan Department of  
Environment, Great Lakes, and Energy  
Oil, Gas and Minerals Division

UPDATED PERMITS

08/22/2022 THRU 08/26/2022



Permit Number      Permittee Number      Permittee Name

**PLUGGING INSTRUCTIONS ISSUED:**

5569                      2545                      UNION OIL CO OF CALIFORNIA  
2210 W. PINE RIVER RD.  
BRECKENRIDGE, MI 48615

API Well Number: 21-035-05569-00-00

Well Name: AUSTIN, A & HENRY, H 1

Plug Inst. Issue Date: 8/24/2022

Location	QT QT QT	Sec	Township	Range	Township Name	County	Feet From Section Line	Feet From DRLG Unit
SL:	SWSWSE	27	19N	6W	REDDING	CLARE	330 S 450 W	
BHL:	SWSWSE	27	19N	6W	REDDING	CLARE		

Comment: App to Re-P&A expires on 8/24/2023

56183                      5320                      SAVOY ENERGY LP  
920 HASTINGS STREET, SUITE A  
P.O. BOX 1560  
TRAVERSE CITY, MI 49685-1560

API Well Number: 21-129-40068-03-00

Well Name: MEIR 2-21C                      True Vertical Depth: 10997

Plug Inst. Issue Date: 8/22/2022

Location	QT QT QT	Sec	Township	Range	Township Name	County	Feet From Section Line	Feet From DRLG Unit
SL:	SENESEW	21	22N	2E	WEST BRANCH	OGEMAW	1774 S 2298 W	
BHL:	NWSESW	21	22N	2E	WEST BRANCH	OGEMAW	1015 S 2059 W	1015 S 2059 W

Comment: App to P&A expires on 8/22/2023

Michigan Department of  
Environment, Great Lakes, and Energy  
Oil, Gas and Minerals Division

UPDATED PERMITS

08/22/2022 THRU 08/26/2022



Permit Number      Permittee Number      Permittee Name

61238      104      WEST BAY EXPLORATION  
COMPANY  
13685 S WEST BAYSHORE DR  
TRAVERSE CITY, MI 49684

API Well Number: 21-051-62007-00-00

Well Name: ROOT 1-30      True Vertical Depth: 3938

Plug Inst. Issue Date: 8/24/2022

Location	QT QT QT	Sec	Township	Range	Township Name	County	Feet From Section Line	Feet From DRLG Unit
SL:	NWSENE	30	20N	2W	SHERMAN	GLADWIN	1592 N 893 E	
BHL:	NWSENE	30	20N	2W	SHERMAN	GLADWIN	1954 N 686 E	619 N 626 W

Comment: App to P&A expires on 8/24/2023

61239      104      WEST BAY EXPLORATION  
COMPANY  
13685 S WEST BAYSHORE DR  
TRAVERSE CITY, MI 49684

API Well Number: 21-051-62008-00-00

Well Name: STATE SHERMAN & ROOT 2-30      True Vertical Depth: 3927

Plug Inst. Issue Date: 8/24/2022

Location	QT QT QT	Sec	Township	Range	Township Name	County	Feet From Section Line	Feet From DRLG Unit
SL:	NWSENE	30	20N	2W	SHERMAN	GLADWIN	1595 N 979 E	
BHL:	SWSWNE	30	20N	2W	SHERMAN	GLADWIN	2140 N 2032 E	804 N 720 E

Comment: App to P&A expires on 8/24/2023

Michigan Department of  
Environment, Great Lakes, and Energy  
Oil, Gas and Minerals Division

UPDATED PERMITS

08/22/2022 THRU 08/26/2022



Permit Number      Permittee Number      Permittee Name

6905                      2298                      UNION OIL CO OF CALIFORNIA  
2210 W. PINE RIVER RD.  
BRECKENRIDGE, MI 48615

API Well Number: 21-035-06905-00-00

Well Name: BICKNELL, JAMES S B-14

Plug Inst. Issue Date: 8/24/2022

Location	QT QT QT	Sec	Township	Range	Township Name	County	Feet From Section Line	Feet From DRLG Unit
SL:	S2SENE	28	19N	6W	REDDING	CLARE	330 S 660 E	990 N 4620 W
BHL:	S2SENE	28	19N	6W	REDDING	CLARE		

Comment: App to Re-P&A expires on 8/24/2023

7305                      2298                      UNION OIL CO OF CALIFORNIA  
2210 W. PINE RIVER RD.  
BRECKENRIDGE, MI 48615

API Well Number: 21-035-07305-00-00

Well Name: BICKNELL, JAMES S B-15

Plug Inst. Issue Date: 8/24/2022

Location	QT QT QT	Sec	Township	Range	Township Name	County	Feet From Section Line	Feet From DRLG Unit
SL:	N2SENE	28	19N	6W	REDDING	CLARE	990 S 660 E	330 N 1980 W
BHL:	N2SENE	28	19N	6W	REDDING	CLARE		

Comment: App to Re-P&A expires on 8/24/2023

Michigan Department of  
Environment, Great Lakes, and Energy  
Oil, Gas and Minerals Division

UPDATED PERMITS

08/22/2022 THRU 08/26/2022



Permit Number      Permittee Number      Permittee Name

**APPLICATIONS TO CHANGE WELL STATUS:**

29302      7772      LAMBDA ENERGY RESOURCES LLC  
12012 Wickchester  
Suite 300  
Houston, TX 77079 USA

API Well Number: 21-137-29302-00-00


Well Name: LAKE HORICON CORP 2-15

Approval Date: 8/23/2022

Location	QT QT QT	Sec	Township	Range	Township Name	County	Feet From Section Line	Feet From DRLG Unit
SL:	CNSWNE	15	29N	4W	HAYES	OTSEGO	637 S 677 W	637 S 677 W
BHL:	CNSWNE	15	29N	4W	HAYES	OTSEGO		

Proposed Rework:      Temporarily Abandoned

Comment:      ACOWS for TA expires on 3/31/2023



Michigan Department of  
Environment, Great Lakes, and Energy  
Oil, Gas and Minerals Division

UPDATED PERMITS

08/22/2022 THRU 08/26/2022



Permit Number      Permittee Number      Permittee Name

29609      7772      LAMBDA ENERGY RESOURCES LLC  
12012 Wickchester  
Suite 300  
Houston, TX 77079 USA

API Well Number: 21-137-29609-00-00

Well Name: STATE HAYES MONITOR SUGAR 1-34

Approval Date: 8/23/2022

Location	QT QT QT	Sec	Township	Range	Township Name	County	Feet From Section Line	Feet From DRLG Unit
SL:	NWNWNE	34	29N	4W	HAYES	OTSEGO	583 N 460 W	583 N 460 W
BHL:	NWNWNE	34	29N	4W	HAYES	OTSEGO		

Proposed Rework:      Temporarily Abandoned

Comment:      ACOWS for TA expires on 3/31/2023

30985      7772      LAMBDA ENERGY RESOURCES LLC  
12012 Wickchester  
Suite 300  
Houston, TX 77079 USA

API Well Number: 21-137-30985-01-00

Well Name: STATE HAYES 1-36 HD1      True Vertical Depth: 6725

Approval Date: 8/23/2022

Location	QT QT QT	Sec	Township	Range	Township Name	County	Feet From Section Line	Feet From DRLG Unit
SL:	NWSESW	36	29N	4W	HAYES	OTSEGO	731 S 857 E	
BHL:	NESWSW	36	29N	4W	HAYES	OTSEGO	847 S 870 W	470 N 870 W

Proposed Rework:      Temporarily Abandoned

Comment:      ACOWS for TA expires on 3/31/2023



Michigan Department of  
Environment, Great Lakes, and Energy  
Oil, Gas and Minerals Division

UPDATED PERMITS

08/22/2022 THRU 08/26/2022



Permit Number      Permittee Number      Permittee Name

31169      7772      LAMBDA ENERGY RESOURCES LLC  
12012 Wickchester  
Suite 300  
Houston, TX 77079 USA

API Well Number: 21-137-31169-01-00

Well Name: STATE OTSEGO LAKE 1-35 HD1      True Vertical Depth: 6924

Approval Date: 8/23/2022

Location	QT QT QT	Sec	Township	Range	Township Name	County	Feet From Section Line	Feet From DRLG Unit
SL:	SWSWNW	35	29N	3W	OTSEGO LAKE	OTSEGO	594 S 200 W	
BHL:	NWSENE	34	29N	3W	OTSEGO LAKE	OTSEGO	792 S 679 E	477 N 650 W

Proposed Rework:      Temporarily Abandoned

Comment: ACOWS for TA expires on 3/31/2023

32360      7772      LAMBDA ENERGY RESOURCES LLC  
12012 Wickchester  
Suite 300  
Houston, TX 77079 USA

API Well Number: 21-137-32360-00-00

Well Name: CUCA & STATE OTSEGO LAKE ET AL 1-34

Approval Date: 8/23/2022

Location	QT QT QT	Sec	Township	Range	Township Name	County	Feet From Section Line	Feet From DRLG Unit
SL:	NWNENE	34	29N	3W	OTSEGO LAKE	OTSEGO	494 N 753 E	494 N 581 W
BHL:	NWNENE	34	29N	3W	OTSEGO LAKE	OTSEGO		

Proposed Rework:      Temporarily Abandoned

Comment: ACOWS for TA expires on 3/31/2023

Michigan Department of  
Environment, Great Lakes, and Energy  
Oil, Gas and Minerals Division

UPDATED PERMITS

08/22/2022 THRU 08/26/2022



Permit Number      Permittee Number      Permittee Name

34015      7772      LAMBDA ENERGY RESOURCES LLC  
12012 Wickchester  
Suite 300  
Houston, TX 77079 USA

API Well Number: 21-137-34015-00-00

Well Name: NORTH MICHIGAN LAND & OIL 4-21      True Vertical Depth: 6926

Approval Date: 8/23/2022

Location	QT QT QT	Sec	Township	Range	Township Name	County	Feet From Section Line	Feet From DRLG Unit
SL:	SESW	21	29N	4W	HAYES	OTSEGO	990 N 153 E	
BHL:	NWSWSE	21	29N	4W	HAYES	OTSEGO	1091 S 129 W	

Proposed Rework:      Temporarily Abandoned

Comment:      ACOWS for TA expires on 3/31/2023

34211      7772      LAMBDA ENERGY RESOURCES LLC  
12012 Wickchester  
Suite 300  
Houston, TX 77079 USA

API Well Number: 21-137-34016-01-00

Well Name: NORTH MICHIGAN LAND AND OIL 5-21A      True Vertical Depth: 7001

Approval Date: 8/23/2022

Location	QT QT QT	Sec	Township	Range	Township Name	County	Feet From Section Line	Feet From DRLG Unit
SL:	SWNESW	21	29N	4W	HAYES	OTSEGO	990 N 903 E	
BHL:	NWSESW	21	29N	4W	HAYES	OTSEGO	724 S 924 E	1916 N 1716 W

Proposed Rework:      Temporarily Abandoned

Comment:      ACOWS for TA expires on 3/31/2023

Michigan Department of  
Environment, Great Lakes, and Energy  
Oil, Gas and Minerals Division

UPDATED PERMITS

08/22/2022 THRU 08/26/2022



Permit Number      Permittee Number      Permittee Name

34822      7772      LAMBDA ENERGY RESOURCES LLC  
12012 Wickchester  
Suite 300  
Houston, TX 77079 USA

API Well Number: 21-137-34022-03-00

Well Name: NORTH MICHIGAN LAND & OIL      True Vertical Depth: 6914  
6-21C WIW

Approval Date: 8/23/2022

Location	QT QT QT	Sec	Township	Range	Township Name	County	Feet From Section Line	Feet From DRLG Unit
SL:	SENWSE	21	29N	4W	HAYES	OTSEGO	990 N 797 W	
BHL:	NESWSE	21	29N	4W	HAYES	OTSEGO	748 S 1138 W	

Proposed Rework:      Temporarily Abandoned

Comment:      ACOWS for TA expires on 3/31/2023

39534      7772      LAMBDA ENERGY RESOURCES LLC  
12012 Wickchester  
Suite 300  
Houston, TX 77079 USA

API Well Number: 21-137-39534-00-00

Well Name: TECON LAKE 3-11      True Vertical Depth: 6442

Approval Date: 8/23/2022

Location	QT QT QT	Sec	Township	Range	Township Name	County	Feet From Section Line	Feet From DRLG Unit
SL:	SESWNW	11	29N	4W	HAYES	OTSEGO	449 S 1050 W	
BHL:	SESENW	11	29N	4W	HAYES	OTSEGO	510 S 426 E	510 S 426 E

Proposed Rework:      Temporarily Abandoned

Comment:      ACOWS for TA expires on 3/31/2023

Michigan Department of  
Environment, Great Lakes, and Energy  
Oil, Gas and Minerals Division

UPDATED PERMITS

08/22/2022 THRU 08/26/2022



Permit Number      Permittee Number      Permittee Name

43171      6361      RIVERSIDE ENERGY MICHIGAN LLC  
10691 EAST CARTER ROAD  
SUITE 201  
TRAVERSE CITY, MI 49684

API Well Number: 21-137-43171-00-00

Well Name: WINTER 1-4

Approval Date: 8/23/2022

Location	QT QT QT	Sec	Township	Range	Township Name	County	Feet From Section Line	Feet From DRLG Unit
SL:	SESWSW	4	30N	2W	CHESTER	OTSEGO	575 S 780 W	575 S 514 E
BHL:	SESWSW	4	30N	2W	CHESTER	OTSEGO		

Proposed Rework:      Temporarily Abandoned

Comment: ACOWS for TA expires on 8/23/2023

43174      6361      RIVERSIDE ENERGY MICHIGAN LLC  
10691 EAST CARTER ROAD  
SUITE 201  
TRAVERSE CITY, MI 49684

API Well Number: 21-137-43174-00-00

Well Name: WINTER 3-4

Approval Date: 8/22/2022

Location	QT QT QT	Sec	Township	Range	Township Name	County	Feet From Section Line	Feet From DRLG Unit
SL:	NESWNW	4	30N	2W	CHESTER	OTSEGO	690 S 735 W	690 S 585 E
BHL:	NESWNW	4	30N	2W	CHESTER	OTSEGO		

Proposed Rework:      Temporarily Abandoned

Comment: ACOWS for TA expires on 8/23/2023

Michigan Department of  
Environment, Great Lakes, and Energy  
Oil, Gas and Minerals Division

UPDATED PERMITS

08/22/2022 THRU 08/26/2022



Permit Number      Permittee Number      Permittee Name

43175      6361      RIVERSIDE ENERGY MICHIGAN LLC  
10691 EAST CARTER ROAD  
SUITE 201  
TRAVERSE CITY, MI 49684

API Well Number: 21-137-43175-00-00

Well Name: WINTER 2-4

Approval Date: 8/22/2022

Location	QT QT QT	Sec	Township	Range	Township Name	County	Feet From Section Line	Feet From DRLG Unit
SL:	NWNWSW	4	30N	2W	CHESTER	OTSEGO	531 N 560 W	531 N 560 W
BHL:	NWNWSW	4	30N	2W	CHESTER	OTSEGO		

Proposed Rework: Temporarily Abandoned

Comment: ACOWS for TA expires on 8/23/2023

43888      6361      RIVERSIDE ENERGY MICHIGAN LLC  
10691 EAST CARTER ROAD  
SUITE 201  
TRAVERSE CITY, MI 49684

API Well Number: 21-137-43888-00-00

Well Name: AMEJKA 1-34

Approval Date: 8/22/2022

Location	QT QT QT	Sec	Township	Range	Township Name	County	Feet From Section Line	Feet From DRLG Unit
SL:	NWSWSW	34	31N	2W	DOVER	OTSEGO	720 S 484 W	600 N 484 W
BHL:	NWSWSW	34	31N	2W	DOVER	OTSEGO		

Proposed Rework: Temporarily Abandoned

Comment: ACOWS for TA expires on 8/23/2023

Michigan Department of  
Environment, Great Lakes, and Energy  
Oil, Gas and Minerals Division

UPDATED PERMITS

08/22/2022 THRU 08/26/2022



Permit Number      Permittee Number      Permittee Name

45606      7772      LAMBDA ENERGY RESOURCES LLC  
12012 Wickchester  
Suite 300  
Houston, TX 77079 USA

API Well Number: 21-137-45606-01-00

Well Name: STATE OTSEGO LAKE 1-26 HD-1      True Vertical Depth: 6920

Approval Date: 8/23/2022

Location	QT QT QT	Sec	Township	Range	Township Name	County	Feet From Section Line	Feet From DRLG Unit
SL:	SESWNE	26	29N	3W	OTSEGO LAKE	OTSEGO	2153 N 1916 E	
BHL:	NWSEW	26	29N	3W	OTSEGO LAKE	OTSEGO	1790 N 1699 W	479 N 395 W

Proposed Rework:      Temporarily Abandoned

Comment: ACOWS for TA expires on 3/31/2023

45855      7772      LAMBDA ENERGY RESOURCES LLC  
12012 Wickchester  
Suite 300  
Houston, TX 77079 USA

API Well Number: 21-137-45855-00-00

Well Name: STATE OTSEGO LAKE 2-26

Approval Date: 8/23/2022

Location	QT QT QT	Sec	Township	Range	Township Name	County	Feet From Section Line	Feet From DRLG Unit
SL:	NWNESE	26	29N	3W	OTSEGO LAKE	OTSEGO	100 N 836 E	1210 S 460 W
BHL:	NWNESE	26	29N	3W	OTSEGO LAKE	OTSEGO		

Proposed Rework:      Temporarily Abandoned

Comment: ACOWS for TA expires on 3/31/2023

Michigan Department of  
Environment, Great Lakes, and Energy  
Oil, Gas and Minerals Division

UPDATED PERMITS

08/22/2022 THRU 08/26/2022



Permit Number      Permittee Number      Permittee Name

46147      6361      RIVERSIDE ENERGY MICHIGAN LLC  
10691 EAST CARTER ROAD  
SUITE 201  
TRAVERSE CITY, MI 49684

API Well Number: 21-137-46147-00-00

Well Name: CHESTER EAST B1-14

Approval Date: 8/22/2022

Location	QT QT QT	Sec	Township	Range	Township Name	County	Feet From Section Line	Feet From DRLG Unit
SL:	SESWNW	14	30N	2W	CHESTER	OTSEGO	641 S 984 W	641 S 330 E
BHL:	SESWNW	14	30N	2W	CHESTER	OTSEGO		

Proposed Rework:      Temporarily Abandoned

Comment: ACOWS for TA expires on 8/22/2023

48053      7772      LAMBDA ENERGY RESOURCES LLC  
12012 Wickchester  
Suite 300  
Houston, TX 77079 USA

API Well Number: 21-137-48053-00-00

Well Name: STATE HAYES 4-36

Approval Date: 8/23/2022

Location	QT QT QT	Sec	Township	Range	Township Name	County	Feet From Section Line	Feet From DRLG Unit
SL:	SENESEW	36	29N	4W	HAYES	OTSEGO	800 N 292 E	521 S 1033 W
BHL:	SENESEW	36	29N	4W	HAYES	OTSEGO		

Proposed Rework:      Temporarily Abandoned

Comment: ACOWS for TA expires on 3/31/2023

Michigan Department of  
Environment, Great Lakes, and Energy  
Oil, Gas and Minerals Division

UPDATED PERMITS

08/22/2022 THRU 08/26/2022



Permit Number      Permittee Number      Permittee Name

48618      7772      LAMBDA ENERGY RESOURCES LLC  
12012 Wickchester  
Suite 300  
Houston, TX 77079 USA

API Well Number: 21-137-48618-00-00

Well Name: LAKE HORICON 3-12

Approval Date: 8/23/2022

Location	QT QT QT	Sec	Township	Range	Township Name	County	Feet From Section Line	Feet From DRLG Unit
SL:	SWSWNW	12	29N	4W	HAYES	OTSEGO	630 S 330 W	630 S 330 W
BHL:	SWSWNW	12	29N	4W	HAYES	OTSEGO		

Proposed Rework:      Temporarily Abandoned

Comment: ACOWS for TA expires on 3/31/2023

51669      7772      LAMBDA ENERGY RESOURCES LLC  
12012 Wickchester  
Suite 300  
Houston, TX 77079 USA

API Well Number: 21-137-34017-01-00

Well Name: NORTHERN MICHIGAN LAND & OIL 7-21A HD1      True Vertical Depth: 6592

Approval Date: 8/23/2022

Location	QT QT QT	Sec	Township	Range	Township Name	County	Feet From Section Line	Feet From DRLG Unit
SL:	SWNWSE	21	29N	4W	HAYES	OTSEGO	991 N 197 W	
BHL:	NESESW	21	29N	4W	HAYES	OTSEGO	1170 S 533 E	1481 N 2106 W

Proposed Rework:      Temporarily Abandoned

Comment: ACOWS for TA expires on 3/31/2023



Michigan Department of  
Environment, Great Lakes, and Energy  
Oil, Gas and Minerals Division

UPDATED PERMITS

08/22/2022 THRU 08/26/2022



Permit Number      Permittee Number      Permittee Name

53930      7772      LAMBDA ENERGY RESOURCES LLC  
12012 Wickchester  
Suite 300  
Houston, TX 77079 USA

API Well Number: 21-137-52126-03-00

Well Name: STATE HAYES & ANNEAR 1-32C      True Vertical Depth: 6703

Approval Date: 8/23/2022

Location	QT QT QT	Sec	Township	Range	Township Name	County	Feet From Section Line	Feet From DRLG Unit
SL:	SWNWNW	32	29N	4W	HAYES	OTSEGO	1176 N 534 W	
BHL:	SWSENE	31	29N	4W	HAYES	OTSEGO	2187 N 896 E	1774 S 423 W

Proposed Rework:      Temporarily Abandoned

Comment: ACOWS for TA expires on 3/31/2023

55538      6361      RIVERSIDE ENERGY MICHIGAN LLC  
10691 EAST CARTER ROAD  
SUITE 201  
TRAVERSE CITY, MI 49684

API Well Number: 21-137-55538-00-00

Well Name: MIDDLE EARTH B4-15

Approval Date: 8/23/2022

Location	QT QT QT	Sec	Township	Range	Township Name	County	Feet From Section Line	Feet From DRLG Unit
SL:	NWSENE	15	31N	3W	LIVINGSTON	OTSEGO	1855 N 1206 E	545 N 1206 E
BHL:	NWSENE	15	31N	3W	LIVINGSTON	OTSEGO		

Proposed Rework:      Temporarily Abandoned

Comment: ACOWS for TA expires on 8/23/2023

Michigan Department of  
Environment, Great Lakes, and Energy  
Oil, Gas and Minerals Division

UPDATED PERMITS

08/22/2022 THRU 08/26/2022



Permit Number      Permittee Number      Permittee Name

58066      7772      LAMBDA ENERGY RESOURCES LLC  
12012 Wickchester  
Suite 300  
Houston, TX 77079 USA

API Well Number: 21-137-58066-01-00

Well Name: STATE HAYES 5-36 HD1      True Vertical Depth: 6812

Approval Date: 8/23/2022

Location	QT QT QT	Sec	Township	Range	Township Name	County	Feet From Section Line	Feet From DRLG Unit
SL:	SWSWSE	36	29N	4W	HAYES	OTSEGO	530 S 2599 E	
BHL:	NWSWSE	36	29N	4W	HAYES	OTSEGO	1204 S 2399 E	1204 S 2399 E

Proposed Rework: Temporarily Abandoned

Comment: ACOWS for TA expires on 3/31/2023

60701      47      MILLER ENERGY COMPANY II LLC  
10850 E TRAVERSE HWY  
SUITE 3375  
TRAVERSE CITY, MI 49684

API Well Number: 21-073-60701-00-00

Well Name: PAWLOSKI 1-29

Approval Date: 8/19/2022

Location	QT QT QT	Sec	Township	Range	Township Name	County	Feet From Section Line	Feet From DRLG Unit
SL:	NESENW	29	15N	6W	SHERMAN	ISABELLA	1454 N 2140 W	1179 S 500 E
BHL:	NESENW	29	15N	6W	SHERMAN	ISABELLA		

Proposed Rework: ACOWS to Continue Drilling - HDH

Comment: ACOWS to plugback well and kick wellbore 1-29A expires 8/19/2023

Michigan Department of  
Environment, Great Lakes, and Energy  
Oil, Gas and Minerals Division

UPDATED PERMITS

08/22/2022 THRU 08/26/2022



Permit Number      Permittee Number      Permittee Name

**RECORD OF CHANGE OF WELL STATUS:**

39796      47      MILLER ENERGY COMPANY II LLC  
10850 E TRAVERSE HWY  
SUITE 3375  
TRAVERSE CITY, MI 49684

API Well Number: 21-073-39796-00-00

Well Name: MT PLEASANT UNIT TR 120 1      True Vertical Depth: 3693

Change Date: 5/12/2022

Location	QT QT QT	Sec	Township	Range	Township Name	County	Feet From Section Line	Feet From DRLG Unit
SL:	NWSWSW	1	14N	3W	CHIPPEWA	ISABELLA	1026 S 542 W	
BHL:	SWNWSW	1	14N	3W	CHIPPEWA	ISABELLA	1067 N 563 W	

Proposed Rework:      Reworked to Perforate & Test Current Formation

Comment:      Reworked to add 6 perms and stimulate existing zone F/ 1154' T/ 1162', returning well to production.

