

Michigan Department of
Environment, Great Lakes, and Energy
Oil, Gas and Minerals Division

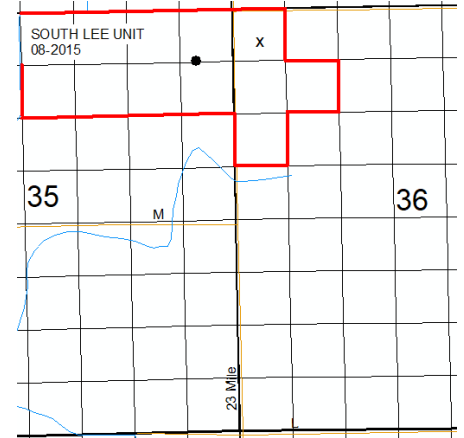
PERMIT APPLICATIONS

01/09/2023 THRU 01/13/2023



Application Number Date Received Permittee Number Permittee Name

794 01/09/2023 104 WEST BAY EXPLORATION COMPANY
13685 S WEST BAYSHORE DR
TRAVERSE CITY, MI 49684



Prev Permit: 58966

Well Name: Marshall E1-35

Well Type: OTI

Permit Type: Convert

H2S Present? No

Surface Owner: John and Monica Marshall

True Vertical Depth: 4836

Target Formation: TRENTON-BLACK RIVER

Deepest Formation: TRENTON-BLACK RIVER

South Lee (EOR) Unit, Order
08-2015

Location:	QT QT QT	Sec	Township	Range	Township Name	County	Feet From Section Line	Feet From DRLG Unit Line
SL:	NWNWNW	36	1S	5W	LEE	CALHOUN	390 N 383 W	390 N 383 W
BHL:	NENENE	35	1S	5W	LEE	CALHOUN	649 N 498 W	644 N 473 E

Michigan Department of
Environment, Great Lakes, and Energy
Oil, Gas and Minerals Division

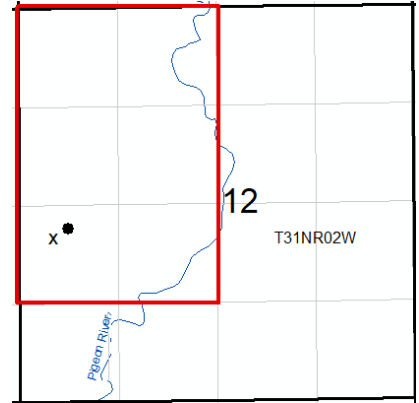
PERMIT APPLICATIONS

01/09/2023 THRU 01/13/2023



Application Number Date Received Permittee Number Permittee Name

807 01/10/2023 6310 CORE ENERGY LLC
1011 NOTEWARE DRIVE
TRAVERSE CITY, MI 49686



Prev Permit: 61616

Well Name: BENSINGER 3-12A

Surface Owner: BCT Farm LLC

Well Type: OIL

True Vertical Depth: 4950

Permit Type: Reentry

Target Formation: NIAGARAN BROWN

H2S Present? No

Deepest Formation: NIAGARAN BROWN

Dover 12 (EOR) Unit (S.O. 03-2020),
NW/4, N/2 SW/4, Section 12

Location:	QT QT QT	Sec	Township	Range	Township Name	County	Feet From Section Line	Feet From DRLG Unit Line
SL:	NWNWSW	12	31N	2W	DOVER	OTSEGO	2233 S 392 W	
BHL:	NWNWSW	12	31N	2W	DOVER	OTSEGO	2447 S 602 W	1132 S 602 W

Michigan Department of
Environment, Great Lakes, and Energy
Oil, Gas and Minerals Division

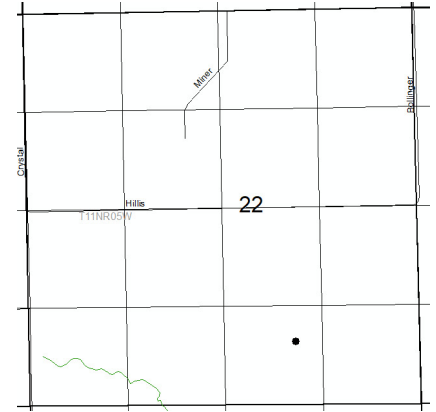
PERMIT LIST

01/09/2023 THRU 01/13/2023



Permit Number Issue Date Permittee Number Permittee Name Page 1

61671 1/10/2023 6418 W B OSBORN OIL AND GAS OPERATIONS LTD
P.O. BOX 8C
SAN ANTONIO, TX 78217



API Well No: 21-117-61127-02-00

Prev Permit: 61310, 61127

Well Name: MCALVEY 1-22A BDW

Surface Owner: Mr & Mrs Kevin McAlvey

Well Type: Brine Disposal Well

True Vertical Depth: 3451FT

Permit Type: Convert

Target Formation: DUNDEE

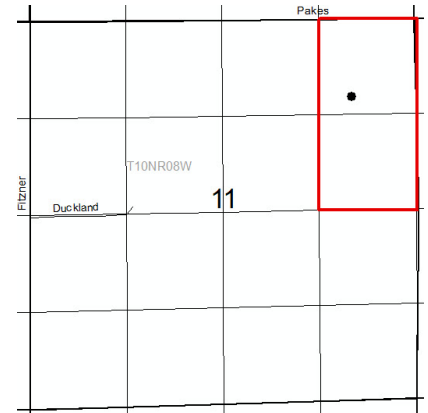
H2S Present? No

Deepest Formation: DUNDEE

No Drilling Unit, non-producing well

Location:	QT QT QT	Sec	Township	Range	Township Name	County	Feet From Section Line	Feet From DRLG Unit Line
SL:	NESWSE	22	11N	5W	FERRIS	MONTCALM	825 S 1654 E	
BHL:	NESWSE	22	11N	5W	FERRIS	MONTCALM	495 N 330 E	

61672 1/13/2023 8139 MUSKEGON OPERATING COMPANY LLC
1425 S MISSION RD
MOUNT PLEASANT, MI 48858



API Well No: 21-117-62024-00-00

Prev Permit:

Well Name: CHRISTENSEN 2-11

Surface Owner: Ray Christensen

Well Type: Oil Well

True Vertical Depth: 3450FT

Permit Type: Drill

Target Formation: DUNDEE

H2S Present? Yes

Deepest Formation: DETROIT RIVER ANHY

80-Acre R303 Drilling Unit, E/2 NE./4 Section 11

Location:	QT QT QT	Sec	Township	Range	Township Name	County	Feet From Section Line	Feet From DRLG Unit Line
SL:	SWNENE	11	10N	8W	MONTCALM	MONTCALM	1076 N 880 E	
BHL:	SWNENE	11	10N	8W	MONTCALM	MONTCALM	1076 N 880 E	1076 N 467 W