

Michigan Department of
Environment, Great Lakes, and Energy
Oil, Gas and Minerals Division

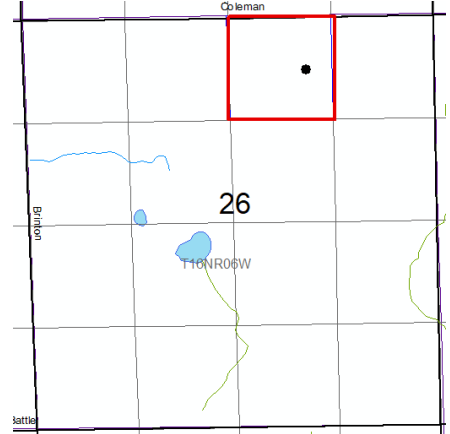
PERMIT APPLICATIONS

03/13/2023 THRU 03/17/2023



Application Number Date Received Permittee Number Permittee Name

838 03/13/2023 8139 MUSKEGON OPERATING COMPANY LLC
1425 S MISSION RD
MOUNT PLEASANT, MI 48858



Prev Permit:

Well Name: CONLEY 1-26

Surface Owner: Barry Conley

Well Type: OIL

True Vertical Depth: 4005

Permit Type: Drill

Target Formation: DUNDEE

H2S Present? Yes

Deepest Formation: DETROIT RIVER ANHY

40-Acre Drilling Unit, NW/4 NE/4, Section 26

Location:	QT QT QT	Sec	Township	Range	Township Name	County	Feet From Section Line	Feet From DRLG Unit Line
SL:	SEWNE	26	16N	6W	COLDWATER	ISABELLA	700 N 1650 E	617 S 330 E
BHL:	SEWNE	26	16N	6W	COLDWATER	ISABELLA	700 N 1650 E	617 S 330 E

Michigan Department of
Environment, Great Lakes, and Energy
Oil, Gas and Minerals Division

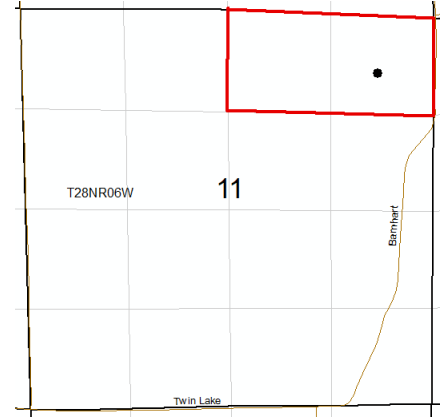
PERMIT APPLICATIONS

03/13/2023 THRU 03/17/2023



Application Number Date Received Permittee Number Permittee Name

840 03/13/2023 8299 REEFWORKS LLC
333 W GRANDVIEW PKWY
SUITE 401
TRAVERSE CITY, MI 49684



Prev Permit:

Well Name: CAMP 600 1-11

Well Type: OIL

Permit Type: Drill

H2S Present? No

Surface Owner: REEFWORKS, LLC.

True Vertical Depth: 7000

Target Formation: NIAGARAN BROWN

Deepest Formation: NIAGARAN BROWN

80-Acre Drilling Unit, N/2 NE/4,
Section 11

Location:	QT QT QT	Sec	Township	Range	Township Name	County	Feet From Section Line	Feet From DRLG Unit Line
SL:	SWNE	11	28N	6W	COLD SPRINGS	KALKASKA	819 N 770 E	506 S 770 E
BHL:	SWNE	11	28N	6W	COLD SPRINGS	KALKASKA	819 N 770 E	506 S 770 E

Michigan Department of
Environment, Great Lakes, and Energy
Oil, Gas and Minerals Division

PERMIT LIST

03/13/2023 THRU 03/17/2023



Permit Number Issue Date Permittee Number Permittee Name Page 1

61681 3/17/2023 5320 SAVOY ENERGY LP
920 HASTINGS STREET, SUITE A
PO BOX 1560
TRAVERSE CITY, MI 49685-1560

API Well No: 21-133-62024-00-00

Prev Permit:

Well Name: VANORDER 1-2

Surface Owner: VanOrder, David R.
and Martha A.

Well Type: Oil Well

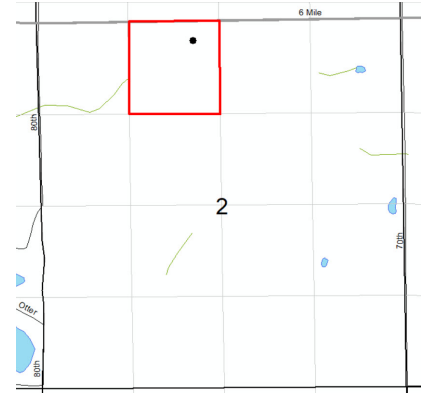
True Vertical Depth: 4050FT

Permit Type: Drill

Target Formation: DUNDEE

H2S Present? Yes

Deepest Formation: LUCAS



40-Acre Drilling Unit, NE/4 NW/4,
Section 2

Location:	QT QT QT	Sec	Township	Range	Township Name	County	Feet From Section Line	Feet From DRLG Unit Line
SL:	NENENW	2	17N	8W	EVART	OSCEOLA	335 N 2115 W	
BHL:	NENENW	2	17N	8W	EVART	OSCEOLA	335 N 2115 W	335 N 498 E

Michigan Department of
Environment, Great Lakes, and Energy
Oil, Gas and Minerals Division

UPDATED PERMITS

03/13/2023 THRU 03/17/2023



Permit Number Permittee Number Permittee Name

PLUGGING INSTRUCTIONS ISSUED:

15290 8139 MUSKEGON OPERATING COMPANY LLC
1425 S MISSION RD
MOUNT PLEASANT, MI 48858 USA

API Well Number: 21-017-15290-00-00

Well Name: BLOHM, HERMAN 3

Plug Inst. Issue Date: 3/13/2023

Location	QT QT QT	Sec	Township	Range	Township Name	County	Feet From Section Line	Feet From DRLG Unit
SL:	N2SESW	28	15N	4E	KAWKAWLIN	BAY	990 S 660 E	990 S 660 E
BHL:	N2SESW	28	15N	4E	KAWKAWLIN	BAY		

Comment: App to P&A expires on 3/13/2024

23021 6325 MICHIGAN GAS UTILITIES CORP
899 S TELEGRAPH RD MONROE,
MI 48161

API Well Number: 21-025-23021-01-00

Well Name: PUTNEY-ROOP COMM 1

Plug Inst. Issue Date: 3/8/2023

Location	QT QT QT	Sec	Township	Range	Township Name	County	Feet From Section Line	Feet From DRLG Unit
SL:	NWSENE	13	1S	5W	LEE	CALHOUN	990 S 990 E	990 S 990 E
BHL:	NWSENE	13	1S	5W	LEE	CALHOUN		

Comment: App to P&A expires on 3/8/2024

Michigan Department of
Environment, Great Lakes, and Energy
Oil, Gas and Minerals Division

UPDATED PERMITS

03/13/2023 THRU 03/17/2023



Permit Number Permittee Number Permittee Name

61659 4267 MICHIGAN GEOSearch INC
P.O BOX 1368
OKEMOS, MI 48805 USA

API Well Number: 21-065-30288-01-00

Well Name: BRADLEY 1-25A

Plug Inst. Issue Date: 3/10/2023

Location	QT QT QT	Sec	Township	Range	Township Name	County	Feet From Section Line	Feet From DRLG Unit
SL:	SWSWSW	25	2N	2E	WHITE OAK	INGHAM	490 S 336 W	490 S 990 E
BHL:	SWSWSW	25	2N	2E	WHITE OAK	INGHAM	490 S 336 W	490 S 990 E

Comment: App to P&A expires on 3/10/2024

7194 2298 UNION OIL CO OF CALIFORNIA
2210 W. PINE RIVER RD.
BRECKENRIDGE, MI 48615

API Well Number: 21-035-07194-00-00

Well Name: YORK, A E 1

Plug Inst. Issue Date: 3/10/2023

Location	QT QT QT	Sec	Township	Range	Township Name	County	Feet From Section Line	Feet From DRLG Unit
SL:	N2SWSW	26	19N	6W	REDDING	CLARE	990 S 660 W	330 N 660 E
BHL:	N2SWSW	26	19N	6W	REDDING	CLARE		

Comment: App to Re-P&A expires on 3/10/2024

Michigan Department of
Environment, Great Lakes, and Energy
Oil, Gas and Minerals Division

UPDATED PERMITS

03/13/2023 THRU 03/17/2023



Permit Number Permittee Number Permittee Name

RECORD OF WELL PLUGGING:

44600 4738 COBRA OIL AND GAS CORPORATION
P.O. BOX 8206
WICHITA FALLS, TX 76307-8206

API Well Number: 21-011-44600-00-00

Well Name: ARENAC EASTERN HIGH True Vertical Depth: 11673
SCHOOL & STATE TURNER 2-23

Plugging Date: 6/3/2021

Location	QT QT QT	Sec	Township	Range	Township Name	County	Feet From Section Line	Feet From DRLG Unit
SL:	NWSWSE	23	20N	6E	TURNER	ARENAC	1100 S 210 W	
BHL:	NESWSW	23	20N	6E	TURNER	ARENAC	1203 S 1041 W	1203 S 1041 W

55483 6361 RIVERSIDE ENERGY MICHIGAN LLC
10691 EAST CARTER ROAD
SUITE 201
TRAVERSE CITY, MI 49684

API Well Number: 21-009-55483-00-00

Well Name: STATE ECHO & SCHROETER A2-18

Plugging Date: 7/16/2021

Location	QT QT QT	Sec	Township	Range	Township Name	County	Feet From Section Line	Feet From DRLG Unit
SL:	SENENW	18	31N	7W	ECHO	ANTRIM	697 N 2577 W	697 N 519 E
BHL:	SENENW	18	31N	7W	ECHO	ANTRIM		

Michigan Department of
Environment, Great Lakes, and Energy
Oil, Gas and Minerals Division

UPDATED PERMITS

03/13/2023 THRU 03/17/2023



Permit Number Permittee Number Permittee Name

APPLICATIONS TO CHANGE WELL STATUS:

23521 491 CONSUMERS ENERGY CO
1945 W PARNALL RD
JACKSON, MI 49201

API Well Number: 21-147-23521-00-00

Well Name: C P C I-110

Approval Date: 3/13/2023

Location	QT QT QT	Sec	Township	Range	Township Name	County	Feet From Section Line	Feet From DRLG Unit
SL:	NENWSE	2	3N	15E	IRA	SAINT CLAIR	230 N 1351 W	230 N 1351 W
BHL:	NENWSE	2	3N	15E	IRA	SAINT CLAIR		

Proposed Rework: ACOWS for Miscellaneous

Comment: ACOWS to repair master valve, acidize, and return well to service expires on 3/31/2024

26317 491 CONSUMERS ENERGY CO
1945 W PARNALL RD
JACKSON, MI 49201

API Well Number: 21-147-26317-00-00

Well Name: C P C H-109

Approval Date: 3/13/2023

Location	QT QT QT	Sec	Township	Range	Township Name	County	Feet From Section Line	Feet From DRLG Unit
SL:	NESESE	3	4N	15E	CASCO	SAINT CLAIR	1013 S 330 E	330 N 330 E
BHL:	NESESE	3	4N	15E	CASCO	SAINT CLAIR		

Proposed Rework: ACOWS to Perforate and Test Current Formation

Comment: ACOWS to perf and acidize the current formation expires on 3/31/2024