

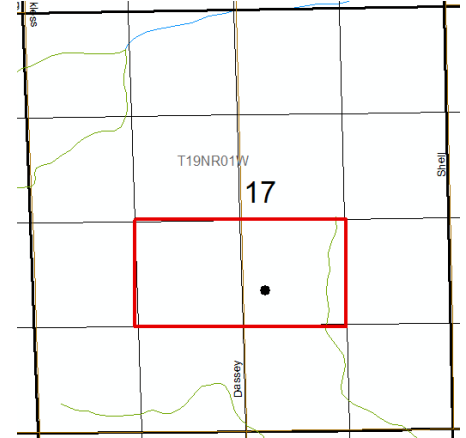
Michigan Department of  
Environment, Great Lakes, and Energy  
Oil, Gas and Minerals Division

PERMIT APPLICATIONS

05/08/2023 THRU 05/12/2023



852                    05/05/2023            70                    TRENDWELL ENERGY CORPORATION  
10 E BRIDGE ST STE 200  
ROCKFORD, MI 49341



80-Acre R303 Drilling Unit, NE/4 SW/4, NW/4 SE/4 Sec 17

Prev Permit:

Well Name: GLICK 1-17

Surface Owner: Orva P. Glick

Well Type: OIL

True Vertical Depth:

Permit Type: Drill

Target Formation: DUNDEE

H2S Present? Yes

Deepest Formation: DUNDEE

Location:	QT QT QT	Sec	Township	Range	Township Name	County	Feet From Section Line	Feet From DRLG Unit Line
SL:	SWNWSE	17	19N	1W	GLADWIN	GLADWIN	1776 S 2347 E	438 S 1032 E
BHL:	SWNWSE	17	19N	1W	GLADWIN	GLADWIN	1776 S 2347 E	438 S 1032 E

Michigan Department of  
Environment, Great Lakes, and Energy  
Oil, Gas and Minerals Division

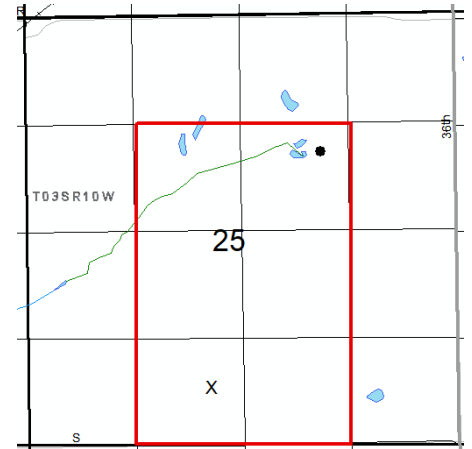
PERMIT APPLICATIONS

05/08/2023 THRU 05/12/2023



Application Number    Date Received    Permittee Number    Permittee Name

855                    05/09/2023            6498                    WOLVERINE GAS AND OIL  
COMPANY OF MICHIGAN LLC  
ONE RIVERFRONT PLAZA  
55 CAMPAU AVE, NW  
GRAND RAPIDS, MI 49503



Prev Permit:

Well Name: Weinberg 25-1 HD1

Surface Owner: Joanna L. Weinberg, Trustee

True Vertical Depth: 3301

Well Type: OIL

Target Formation: TRENTON

Permit Type: Drill

Deepest Formation: TRENTON

H2S Present? Yes

240-Acre Drilling Unit with Statutory  
Pooling (Cause 03-2023), SE/4 NW/4,  
SW/4 NE/4, E/2 SW/4, W/2 SE/4, Sec 25

Location:	QT QT QT	Sec	Township	Range	Township Name	County	Feet From Section Line	Feet From DRLG Unit Line
SL:	SESESW	25	3S	10W	PAVILION	KALAMAZOO	682 S 2252 W	662 S 920 W
BHL:	NESWNE	25	3S	10W	PAVILION	KALAMAZOO	1669 N 1675 W	330 N 347 E

Michigan Department of  
Environment, Great Lakes, and Energy  
Oil, Gas and Minerals Division

PERMIT LIST

05/08/2023 THRU 05/12/2023



Permit Number      Issue Date      Permittee Number      Permittee Name      Page 1

61705      5/12/2023      7772      LAMBDA ENERGY  
RESOURCES LLC  
12012 Wickchester Lane  
Suite 300  
Houston, TX 77079

API Well No: 21-141-39879-02-00

Prev Permit: 39879, 39942

Well Name: STATE CASE & HAACK 1-27A SWD      Surface Owner: STATE OF MICHIGAN

True Vertical Depth: 3590FT

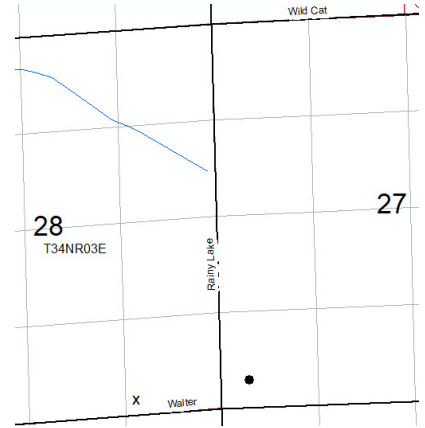
Well Type: Brine Disposal Well

Target Formation: NIAGARAN GRAY

Permit Type: Convert

Deepest Formation: NIAGARAN GRAY

H2S Present? No



Non-producing well, no drilling unit

Location:	QT QT QT	Sec	Township	Range	Township Name	County	Feet From Section Line	Feet From DRLG Unit Line
SL:	SWSESE	28	34N	3E	CASE	PRESQUE ISLE	183 S 1145 E	
BHL:	SWSWSW	27	34N	3E	CASE	PRESQUE ISLE	378 S 406 W	

Michigan Department of  
Environment, Great Lakes, and Energy  
Oil, Gas and Minerals Division

UPDATED PERMITS

05/08/2023 THRU 05/12/2023



Permit Number      Permittee Number      Permittee Name

**APPLICATIONS TO CHANGE WELL STATUS:**

30792      7772      LAMBDA ENERGY RESOURCES LLC  
12012 Wickchester Lane  
Suite 300  
Houston, TX 77079 USA

API Well Number: 21-101-30792-00-00

Well Name: MEISTER ET AL 4-28

Approval Date: 5/11/2023

Location	QT QT QT	Sec	Township	Range	Township Name	County	Feet From Section Line	Feet From DRLG Unit
SL:	NWNESE	28	23N	15W	BEAR LAKE	MANISTEE	192 N 847 E	1136 S 471 W
BHL:	NWNESE	28	23N	15W	BEAR LAKE	MANISTEE		

Proposed Rework: ACOWS for Miscellaneous

Comment: ACOWS for 5.5" liner tie back expires 5/11/2024

34196      6361      RIVERSIDE ENERGY MICHIGAN LLC  
10691 EAST CARTER ROAD  
SUITE 201  
TRAVERSE CITY, MI 49684

API Well Number: 21-079-34196-02-00

Well Name: STATE KALKASKA 3-10 HD2      True Vertical Depth: 6490

Approval Date: 5/4/2023

Location	QT QT QT	Sec	Township	Range	Township Name	County	Feet From Section Line	Feet From DRLG Unit
SL:	SWNESW	10	27N	8W	KALKASKA	KALKASKA	850 N 860 E	850 N 860 E
BHL:	NESENW	10	27N	8W	KALKASKA	KALKASKA	678 S 595 E	642 N 595 E

Proposed Rework: Temporarily Abandoned

Comment: ACOWS for TA expires on 3/31/2024

Michigan Department of  
Environment, Great Lakes, and Energy  
Oil, Gas and Minerals Division

UPDATED PERMITS

05/08/2023 THRU 05/12/2023



Permit Number      Permittee Number      Permittee Name

60375      5312      PAXTON RESOURCES LLC  
132 N. OTSEGO AVENUE  
GAYLORD, MI 49735 USA

API Well Number: 21-161-60375-01-00

Well Name: LUCKHARDT B1-22 HD2

Approval Date: 4/15/2023

Location	QT QT QT	Sec	Township	Range	Township Name	County	Feet From Section Line	Feet From DRLG Unit
SL:	NWNWNW	22	4S	5E	SALINE	WASHTENAW	182 N 365 W	
BHL:	SENWNW	22	4S	5E	SALINE	WASHTENAW	1075 N 1006 W	1075 N 1006 W

Proposed Rework: ACOWS Terminated

Comment: HD2 wellbore was not drilled.

