

Michigan Department of
Environment, Great Lakes, and Energy
Oil, Gas and Minerals Division

PERMIT LIST

06/19/2023 THRU 06/23/2023



Permit Number Issue Date Permittee Number Permittee Name Page 1

61713 6/22/2023 8139 MUSKEGON OPERATING COMPANY LLC
1425 S MISSION RD
MOUNT PLEASANT, MI 48858

API Well No: 21-035-59345-01-00

Prev Permit: 59345

Well Name: HOLCOMB 1-22

Well Type: Water Injection Well

Permit Type: Convert

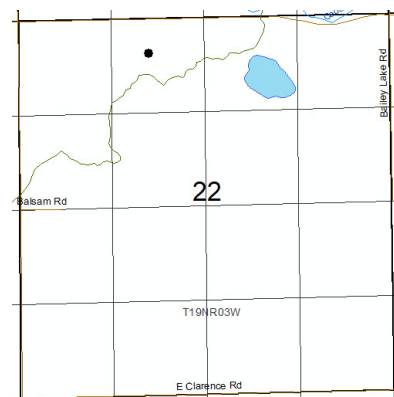
H2S Present? No

Surface Owner: Ashley Cripps

True Vertical Depth: 5202FT

Target Formation: RICHFIELD

Deepest Formation: AMHERSTBURG



Unit not defined, petition for EOR pending

Location:	QT QT QT	Sec	Township	Range	Township Name	County	Feet From Section Line	Feet From DRLG Unit Line
SL:	NWNENW	22	19N	3W	HAMILTON	CLARE	490 N 1826 W	
BHL:	NWNENW	22	19N	3W	HAMILTON	CLARE	490 N 1826 W	

61714 6/22/2023 8139 MUSKEGON OPERATING COMPANY LLC
1425 S MISSION RD
MOUNT PLEASANT, MI 48858

API Well No: 21-035-62009-01-00

Prev Permit: 61364

Well Name: STRAUB UNIT 2-10

Well Type: Water Injection Well

Permit Type: Convert

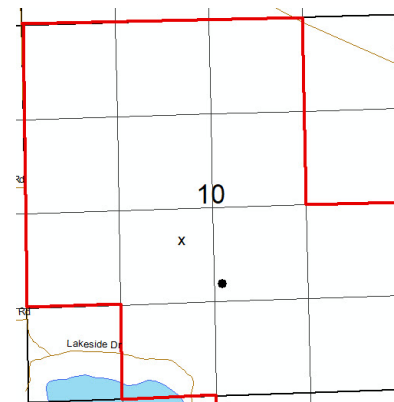
H2S Present? Yes

Surface Owner: John Kreiger, Gail Kreiger, and Joseph Kreiger

True Vertical Depth: 5473FT

Target Formation: LUCAS

Deepest Formation: AMHERSTBURG



Straub (EOR) Unit, Order 03-2015

Location:	QT QT QT	Sec	Township	Range	Township Name	County	Feet From Section Line	Feet From DRLG Unit Line
SL:	NENESW	10	20N	3W	FRANKLIN	CLARE	2189 S 2208 W	
BHL:	SWNWSE	10	20N	3W	FRANKLIN	CLARE	1568 S 2563 E	2888 S 2563 E

Michigan Department of
Environment, Great Lakes, and Energy
Oil, Gas and Minerals Division

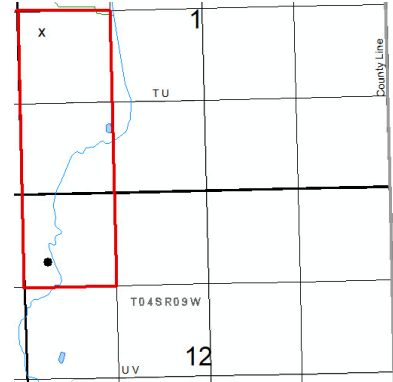
PERMIT LIST

06/19/2023 THRU 06/23/2023



Permit Number	Issue Date	Permittee Number	Permittee Name	Page 2
---------------	------------	------------------	----------------	--------

61715	6/22/2023	5320	SAVOY ENERGY LP P.O. BOX 1560 TRAVERSE CITY, MI 49685-1560
-------	-----------	------	--



API Well No: 21-077-39173-01-00

Prev Permit: 39173

Well Name: OSWALT 1-1 HD1

Surface Owner: Oswalt, Phillip V. & Marilyn I.

Well Type: Oil Well

True Vertical Depth: 3409FT

Permit Type: Reentry

Target Formation: TRENTON

H2S Present? Yes

Deepest Formation: TRENTON

120-Acre R303 Drilling Unit, W/2 SW/4 Sec 1, NW/4 NW/4 Sec 12

Location:	QT QT QT	Sec	Township	Range	Township Name	County	Feet From Section Line	Feet From DRLG Unit Line
SL:	NWNWSW	1	4S	9W	WAKESHMA	KALAMAZOO	2285 S 331 W	
BHL:	SWNWNW	12	4S	9W	WAKESHMA	KALAMAZOO	994 N 380 W	331 S 380 W

Michigan Department of
Environment, Great Lakes, and Energy
Oil, Gas and Minerals Division

UPDATED PERMITS

06/19/2023 THRU 06/23/2023



Permit Number Permittee Number Permittee Name

PLUGGING INSTRUCTIONS ISSUED:

29244 4934 FEDERATED OIL AND GAS
PROPERTIES INC
P.O. BOX 946
TRAVERSE CITY, MI 49685-0946

API Well Number: 21-079-29244-01-00

Well Name: HILL & FINSTERWALD 1-27 HD1 True Vertical Depth: 6554

Plug Inst. Issue Date: 6/21/2023

Location	QT QT QT	Sec	Township	Range	Township Name	County	Feet From Section Line	Feet From DRLG Unit
SL:	NESENE	27	28N	7W	RAPID RIVER	KALKASKA	850 S 460 E	
BHL:	SWSENE	27	28N	7W	RAPID RIVER	KALKASKA	2151 N 852 E	474 S 469 W

Comment: App to P&A expires on 12/31/2023

59960 6310 CORE ENERGY LLC
1011 NOTEWARE DRIVE
TRAVERSE CITY, MI 49686

API Well Number: 21-137-59960-00-00

Well Name: STATE CHARLTON ET AL 3-6 True Vertical Depth: 6040

Plug Inst. Issue Date: 6/20/2023

Location	QT QT QT	Sec	Township	Range	Township Name	County	Feet From Section Line	Feet From DRLG Unit
SL:	SESWSE	6	30N	1W	CHARLTON	OTSEGO	291 S 1509 E	
BHL:	SWSESE	6	30N	1W	CHARLTON	OTSEGO	115 S 974 E	1190 N 974 E

Comment: App to P&A expires on 3/31/2024

Michigan Department of
Environment, Great Lakes, and Energy
Oil, Gas and Minerals Division

UPDATED PERMITS

06/19/2023 THRU 06/23/2023



Permit Number Permittee Number Permittee Name

RECORD OF WELL PLUGGING:

23021 6325 MICHIGAN GAS UTILITIES CORP
899 S TELEGRAPH RD
MONROE, MI 48161

API Well Number: 21-025-23021-01-00

Well Name: PUTNEY-ROOP COMM 1

Plugging Date: 3/28/2023

Location	QT QT QT	Sec	Township	Range	Township Name	County	Feet From Section Line	Feet From DRLG Unit
SL:	NWSENE	13	1S	5W	LEE	CALHOUN	990 S 990 E	990 S 990 E
BHL:	NWSENE	13	1S	5W	LEE	CALHOUN		

57680 6361 RIVERSIDE ENERGY MICHIGAN LLC
10691 EAST CARTER ROAD
SUITE 201
TRAVERSE CITY, MI 49684

API Well Number: 21-009-57680-00-00

Well Name: DAWSON B3-27

Plugging Date: 5/30/2023

Location	QT QT QT	Sec	Township	Range	Township Name	County	Feet From Section Line	Feet From DRLG Unit
SL:	SWSWNE	27	31N	8W	CENTRAL LAKE	ANTRIM	2537 N 2133 E	1218 N 500 W
BHL:	SWSWNE	27	31N	8W	CENTRAL LAKE	ANTRIM		

Michigan Department of
Environment, Great Lakes, and Energy
Oil, Gas and Minerals Division

UPDATED PERMITS

06/19/2023 THRU 06/23/2023



Permit Number Permittee Number Permittee Name

61310 6418 W B OSBORN OIL AND
GAS OPERATIONS LTD
P.O. BOX 8C
SAN ANTONIO, TX 78217

API Well Number: 21-117-61127-01-00

Well Name: MCALVEY 1-22A

Plugging Date: 1/12/2023

Location	QT QT QT	Sec	Township	Range	Township Name	County	Feet From Section Line	Feet From DRLG Unit
SL:	NESWSE	22	11N	5W	FERRIS	MONTCALM	825 S 1654 E	
BHL:	NESWSE	22	11N	5W	FERRIS	MONTCALM	825 S 1654 E	495 N 330 E

Michigan Department of
Environment, Great Lakes, and Energy
Oil, Gas and Minerals Division

UPDATED PERMITS

06/19/2023 THRU 06/23/2023



Permit Number Permittee Number Permittee Name

APPLICATIONS TO CHANGE WELL STATUS:

16218 8139 MUSKEGON OPERATING COMPANY LLC
1425 S MISSION RD
MOUNT PLEASANT, MI 48858 USA

API Well Number: 21-129-16218-00-00

Well Name: STATE FOSTER KKK-4

Approval Date: 6/23/2023

Location	QT QT QT	Sec	Township	Range	Township Name	County	Feet From Section Line	Feet From DRLG Unit
SL:	NWSENE	25	24N	1E	FOSTER	OGEMAW	990 S 990 E	1650 N 990 E
BHL:	NWSENE	25	24N	1E	FOSTER	OGEMAW		

Proposed Rework: ACOWS to Repair Casing or Squeeze Cement

Comment: ACOWS to squeeze casing expires 6/23/2024.

60609 104 WEST BAY EXPLORATION COMPANY
13685 S WEST BAYSHORE DR
TRAVERSE CITY, MI 49684

API Well Number: 21-075-60609-00-00

Well Name: SHELL 2-35

True Vertical Depth: 4247

Approval Date: 6/12/2023

Location	QT QT QT	Sec	Township	Range	Township Name	County	Feet From Section Line	Feet From DRLG Unit
SL:	SENWNW	35	4S	2E	NORVELL	JACKSON	902 N 907 W	
BHL:	NESWNW	35	4S	2E	NORVELL	JACKSON	1324 N 931 W	653 S 931 W

Proposed Rework: ACOWS to Repair Casing or Squeeze Cement

Comment: ACOWS to squeeze the high water portions of Trenton Black River and recomplete expires 3/31/2024

Michigan Department of
Environment, Great Lakes, and Energy
Oil, Gas and Minerals Division

UPDATED PERMITS

06/19/2023 THRU 06/23/2023



Permit Number Permittee Number Permittee Name

RECORD OF CHANGE OF WELL STATUS:

61256 4934 FEDERATED OIL AND GAS
PROPERTIES INC
P.O. BOX 946
TRAVERSE CITY, MI 49685-0946

API Well Number: 21-133-62000-00-00

Well Name: SMITH 1-34

Change Date: 12/31/2021

Location	QT QT QT	Sec	Township	Range	Township Name	County	Feet From Section Line	Feet From DRLG Unit
SL:	NENENE	34	18N	8W	OSCEOLA	OSCEOLA	330 N 330 E	330 N 330 E
BHL:	NENENE	34	18N	8W	OSCEOLA	OSCEOLA	330 N 330 E	330 N 330 E

Proposed Rework: Reworked Repaired, Replace, or Recement Casing

Comment: Reworked to perf and squeeze the Michigan Stray F/ 899'-900'.

.....