

Michigan Department of
Environment, Great Lakes, and Energy
Oil, Gas and Minerals Division

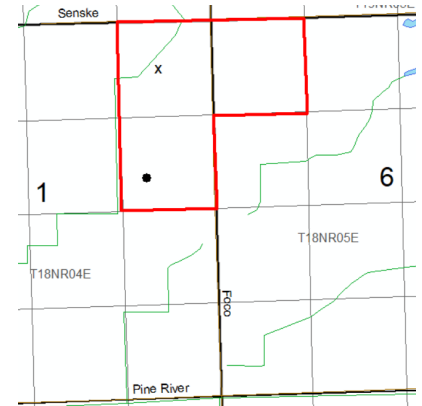
PERMIT APPLICATIONS

10/02/2023 THRU 10/06/2023



Application Number Date Received Permittee Number Permittee Name Page 1

920 09/30/2023 70 TRENDWELL ENERGY CORPORATION
10 E BRIDGE ST STE 200
ROCKFORD, MI 49341



Prev Permit:

Well Name: LAUZON 1-1

Well Type: OIL

Permit Type: Drill

H2S Present? Yes

Surface Owner: VERONICA LAUZON

True Vertical Depth: 2825

Target Formation: DUNDEE

Deepest Formation: DUNDEE

120-Acre R303 Drilling Unit, E/2 NE/4 Sec 1, NW/4 NW/4 Sec 6

Location:	QT QT QT	Sec	Township	Range	Township Name	County	Feet From Section Line	Feet From DRLG Unit Line
SL:	SWNE	1	18N	4E	STANDISH	ARENAC	701 N 759 E	701 N 562 W
BHL:	SWSE	1	18N	4E	STANDISH	ARENAC	2195 N 944 E	453 S 371 W

Michigan Department of
Environment, Great Lakes, and Energy
Oil, Gas and Minerals Division

PERMIT LIST

10/02/2023 THRU 10/06/2023



Permit Number Issue Date Permittee Number Permittee Name Page 1

61742 10/4/2023 103 A N R PIPELINE CO 5250 CORPORATE DRIVE TROY, MI 48098

API Well No: 21-035-62029-00-00

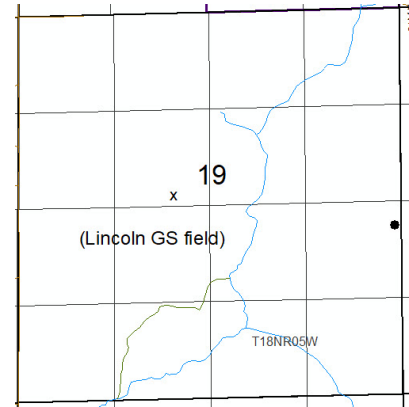
Prev Permit: NA

Well Name: LINCOLN 164HD Surface Owner: ANR PIPELINE COMPANY

Well Type: Gas Storage True Vertical Depth: 1508FT

Permit Type: Drill Target Formation: STRAY-STRAY SANDSTONE

H2S Present? No Deepest Formation: STRAY-STRAY SANDSTONE



Non-Producing well, Lincoln Gas Storage Field

Location:	QT QT QT	Sec	Township	Range	Township Name	County	Feet From Section Line	Feet From DRLG Unit Line
SL:	SESENW	19	18N	5W	LINCOLN	CLARE	2510 N 2120 W	
BHL:	NENESW						3000 N 5150 W	

61743 10/4/2023 103 A N R PIPELINE CO 5250 CORPORATE DRIVE TROY, MI 48098

API Well No: 21-035-62030-00-00

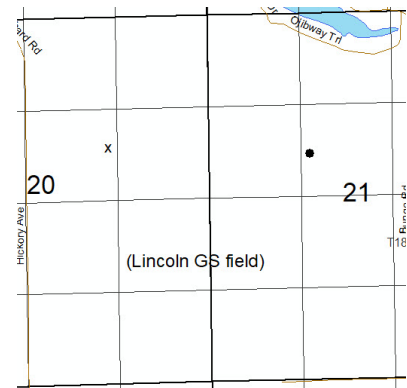
Prev Permit:

Well Name: LINCOLN 165HD Surface Owner: ANR PIPELINE CO

Well Type: Gas Storage True Vertical Depth: 1568FT

Permit Type: Drill Target Formation: STRAY-STRAY SANDSTONE

H2S Present? No Deepest Formation: STRAY-STRAY SANDSTONE



Non-Producing well, Lincoln Gas Storage Field

Location:	QT QT QT	Sec	Township	Range	Township Name	County	Feet From Section Line	Feet From DRLG Unit Line
SL:	NESWNE	20	18N	5W	LINCOLN	CLARE	1940 N 1420 E	
BHL:	SWSENW	21	18N	5W	LINCOLN	CLARE	2045 N 1435 W	

Michigan Department of
Environment, Great Lakes, and Energy
Oil, Gas and Minerals Division

PERMIT LIST

10/02/2023 THRU 10/06/2023



Permit Number Issue Date Permittee Number Permittee Name Page 2

61744 10/4/2023 103 A N R PIPELINE CO 5250
CORPORATE DRIVE
TROY, MI 48098

API Well No: 21-035-62031-00-00

Prev Permit:

Well Name: LINCOLN 166HD

Surface Owner: ANR PIPELINE COMPANY

Well Type: Gas Storage

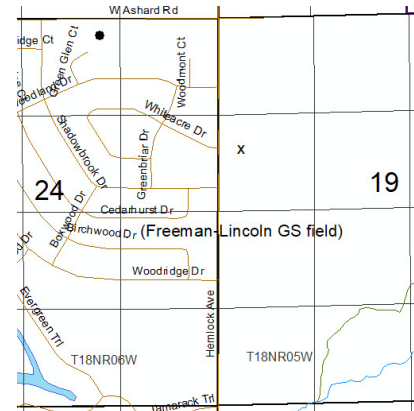
True Vertical Depth: 1507FT

Permit Type: Drill

Target Formation: STRAY-STRAY
SANDSTONE

H2S Present? No

Deepest Formation: STRAY-STRAY
SANDSTONE



Non-Producing well, Freeman-Lincoln Gas Storage Field

Location:	QT QT QT	Sec	Township	Range	Township Name	County	Feet From Section Line	Feet From DRLG Unit Line
SL:	NWSWNW	19	18N	5W	LINCOLN	CLARE	1830 N 320 W	
BHL:	NENWNE	24	18N	6W	FREEMAN	CLARE	180 N 1625 E	

Michigan Department of
Environment, Great Lakes, and Energy
Oil, Gas and Minerals Division

UPDATED PERMITS

10/02/2023 THRU 10/06/2023



Permit Number Permittee Number Permittee Name

TRANSFER OF OWNERSHIP:

15670 8139 MUSKEGON OPERATING COMPANY LLC
1425 S MISSION RD
MOUNT PLEASANT, MI 48858 USA

API Well Number: 21-129-15670-00-00

Well Name: STATE FOSTER C-3

Transfer Date: 10/5/2023

Previous Owner: MUSKEGON DEVELOPMENT
COMPANY

Location	QT QT QT	Sec	Township	Range	Township Name	County	Feet From Section Line	Feet From DRLG Unit
SL:	NWNWNW	33	24N	2E	FOSTER	OGEMAW	330 N 330 W	330 N 330 W
BHL:	NWNWNW	33	24N	2E	FOSTER	OGEMAW		

16681 8139 MUSKEGON OPERATING COMPANY LLC
1425 S MISSION RD
MOUNT PLEASANT, MI 48858 USA

API Well Number: 21-129-16681-00-00

Well Name: STATE FOSTER G-1

Transfer Date: 10/5/2023

Previous Owner: MUSKEGON DEVELOPMENT
COMPANY

Location	QT QT QT	Sec	Township	Range	Township Name	County	Feet From Section Line	Feet From DRLG Unit
SL:	NWSESW	21	24N	2E	FOSTER	OGEMAW	990 S 990 E	990 S 990 E
BHL:	NWSESW	21	24N	2E	FOSTER	OGEMAW		

Michigan Department of
Environment, Great Lakes, and Energy
Oil, Gas and Minerals Division

UPDATED PERMITS

10/02/2023 THRU 10/06/2023



Permit Number Permittee Number Permittee Name

16681 8139 MUSKEGON OPERATING COMPANY LLC
1425 S MISSION RD
MOUNT PLEASANT, MI 48858 USA

API Well Number: 21-129-16681-01-00

Well Name: STATE FOSTER G-1 HD1 True Vertical Depth: 4220

Transfer Date: 10/5/2023

Previous Owner: MUSKEGON DEVELOPMENT
COMPANY

Location	QT QT QT	Sec	Township	Range	Township Name	County	Feet From Section Line	Feet From DRLG Unit
SL:	NWSESW	21	24N	2E	FOSTER	OGEMAW	990 S 990 E	
BHL:	NWNESW	21	24N	2E	FOSTER	OGEMAW	2267 S 998 E	

17596 8139 MUSKEGON OPERATING COMPANY LLC
1425 S MISSION RD
MOUNT PLEASANT, MI 48858 USA

API Well Number: 21-129-17596-00-00

Well Name: WEILER, G P 1

Transfer Date: 10/5/2023

Previous Owner: MUSKEGON DEVELOPMENT
COMPANY

Location	QT QT QT	Sec	Township	Range	Township Name	County	Feet From Section Line	Feet From DRLG Unit
SL:	SESESW	14	22N	1E	OGEMAW	OGEMAW	990 S 330 E	660 S 330 E
BHL:	SESESW	14	22N	1E	OGEMAW	OGEMAW		

Michigan Department of
Environment, Great Lakes, and Energy
Oil, Gas and Minerals Division

UPDATED PERMITS

10/02/2023 THRU 10/06/2023



Permit Number Permittee Number Permittee Name

18065 8139 MUSKEGON OPERATING COMPANY LLC
1425 S MISSION RD
MOUNT PLEASANT, MI 48858 USA

API Well Number: 21-129-18065-00-00

Well Name: MC DONALD, DAN A ET AL
COMM 1

Transfer Date: 10/5/2023

Previous Owner: MUSKEGON DEVELOPMENT
COMPANY

Location	QT QT QT	Sec	Township	Range	Township Name	County	Feet From Section Line	Feet From DRLG Unit
SL:	NENENW	23	22N	1E	OGEMAW	OGEMAW	330 N 330 E	330 N 330 E
BHL:	NENENW	23	22N	1E	OGEMAW	OGEMAW		

18710 8139 MUSKEGON OPERATING COMPANY LLC
1425 S MISSION RD
MOUNT PLEASANT, MI 48858 USA

API Well Number: 21-035-18710-00-00

Well Name: HILLIARD, E V & DOUGLASS
HEIRS 1

Transfer Date: 10/5/2023

Previous Owner: MUSKEGON DEVELOPMENT
COMPANY

Location	QT QT QT	Sec	Township	Range	Township Name	County	Feet From Section Line	Feet From DRLG Unit
SL:	N2NENW	10	20N	3W	FRANKLIN	CLARE	330 N 660 E	330 N 660 E
BHL:	N2NENW	10	20N	3W	FRANKLIN	CLARE		

Michigan Department of
Environment, Great Lakes, and Energy
Oil, Gas and Minerals Division

UPDATED PERMITS

10/02/2023 THRU 10/06/2023



Permit Number Permittee Number Permittee Name

19754 8139 MUSKEGON OPERATING
COMPANY LLC
1425 S MISSION RD
MOUNT PLEASANT, MI 48858 USA

API Well Number: 21-129-19754-00-00

Well Name: PANHORST-GRAY COMM 1

Transfer Date: 10/5/2023

Previous Owner: MUSKEGON DEVELOPMENT
COMPANY

Location	QT QT QT	Sec	Township	Range	Township Name	County	Feet From Section Line	Feet From DRLG Unit
SL:	SESWNE	23	22N	1E	OGEMAW	OGEMAW	430 S 990 W	430 S 330 E
BHL:	SESWNE	23	22N	1E	OGEMAW	OGEMAW		

20090 8139 MUSKEGON OPERATING COMPANY LLC
1425 S MISSION RD
MOUNT PLEASANT, MI 48858 USA

API Well Number: 21-129-20090-00-00

Well Name: STEPHENS, E C & OLITH E 1

Transfer Date: 10/5/2023

Previous Owner: MUSKEGON DEVELOPMENT
COMPANY

Location	QT QT QT	Sec	Township	Range	Township Name	County	Feet From Section Line	Feet From DRLG Unit
SL:	SESWNW	24	22N	1E	OGEMAW	OGEMAW	330 S 990 W	330 S 330 E
BHL:	SESWNW	24	22N	1E	OGEMAW	OGEMAW		

Michigan Department of
Environment, Great Lakes, and Energy
Oil, Gas and Minerals Division

UPDATED PERMITS

10/02/2023 THRU 10/06/2023



Permit Number Permittee Number Permittee Name

20366 8139 MUSKEGON OPERATING COMPANY LLC
1425 S MISSION RD
MOUNT PLEASANT, MI 48858 USA

API Well Number: 21-129-20366-00-00

Well Name: STEPHENS, E C 2

Transfer Date: 10/5/2023

Previous Owner: MUSKEGON DEVELOPMENT
COMPANY

Location	QT QT QT	Sec	Township	Range	Township Name	County	Feet From Section Line	Feet From DRLG Unit
SL:	SWSENW	24	22N	1E	OGEMAW	OGEMAW	330 S 990 E	330 S 1650 W
BHL:	SWSENW	24	22N	1E	OGEMAW	OGEMAW		

37853 100 APOLLO EXPLORATION AND
DEVELOPMENT INC
PO BOX 190
MOUNT PLEASANT, MI 48804-0190 USA

API Well Number: 21-101-35194-01-00

Well Name: CUTLER & KELLY 2-32A True Vertical Depth: 5675

Transfer Date: 10/6/2023

Previous Owner: MUSKEGON DEVELOPMENT
COMPANY

Location	QT QT QT	Sec	Township	Range	Township Name	County	Feet From Section Line	Feet From DRLG Unit
SL:	SENWSW	32	24N	13W	CLEON	MANISTEE	988 N 989 W	
BHL:	SENWSW	32	24N	13W	CLEON	MANISTEE	826 N 849 W	494 S 471 E

Michigan Department of
Environment, Great Lakes, and Energy
Oil, Gas and Minerals Division

UPDATED PERMITS

10/02/2023 THRU 10/06/2023



Permit Number Permittee Number Permittee Name

39374 8139 MUSKEGON OPERATING COMPANY LLC
1425 S MISSION RD
MOUNT PLEASANT, MI 48858 USA

API Well Number: 21-129-39374-01-00

Well Name: COX, RUTH 3

Transfer Date: 10/5/2023

Previous Owner: MUSKEGON DEVELOPMENT
COMPANY

Location	QT QT QT	Sec	Township	Range	Township Name	County	Feet From Section Line	Feet From DRLG Unit
SL:	NENENW	20	22N	2E	WEST BRANCH	OGEMAW	600 N 230 E	
BHL:	NENENW	20	22N	2E	WEST BRANCH	OGEMAW		

40425 8139 MUSKEGON OPERATING COMPANY LLC
1425 S MISSION RD
MOUNT PLEASANT, MI 48858 USA

API Well Number: 21-137-40425-00-00

Well Name: STATE OTSEGO LAKE (SWD) 6

Transfer Date: 10/5/2023

Previous Owner: MUSKEGON DEVELOPMENT
COMPANY

Location	QT QT QT	Sec	Township	Range	Township Name	County	Feet From Section Line	Feet From DRLG Unit
SL:	SWNESW	6	29N	3W	OTSEGO LAKE	OTSEGO	1241 N 881 E	
BHL:	SWNESW	6	29N	3W	OTSEGO LAKE	OTSEGO		

Michigan Department of
Environment, Great Lakes, and Energy
Oil, Gas and Minerals Division

UPDATED PERMITS

10/02/2023 THRU 10/06/2023



Permit Number Permittee Number Permittee Name

Permit Termination Date Extended:

61578 491 CONSUMERS ENERGY CO
1945 W PARNALL RD
JACKSON, MI 49201

API Well Number: 21-035-62019-01-00

Well Name: STATE SUMMERFIELD C- 994 HD1

Permit Termination Date Extended: 10/5/2023

Location	QT QT QT	Sec	Township	Range	Township Name	County	Feet From Section Line	Feet From DRLG Unit
SL:	SWSESE	8	20N	5W	SUMMERFIELD	CLARE	321 S 834 E	
BHL:	SENWSW	16	20N	5W	SUMMERFIELD	CLARE	1935 S 2601 E	

Comment: Permit date extended to 11/08/2024.

61578 491 CONSUMERS ENERGY CO
1945 W PARNALL RD
JACKSON, MI 49201

API Well Number: 21-035-62019-02-00

Well Name: STATE SUMMERFIELD C- 994 HD2

Permit Termination Date Extended: 10/5/2023

Location	QT QT QT	Sec	Township	Range	Township Name	County	Feet From Section Line	Feet From DRLG Unit
SL:	SWSESE	8	20N	5W	SUMMERFIELD	CLARE	321 S 834 E	
BHL:	SENESE	17	20N	5W	SUMMERFIELD	CLARE	1424 S 10 E	

Comment: Permit date extended to 11/08/2024.