

Michigan Department of  
Environment, Great Lakes, and Energy  
Oil, Gas and Minerals Division

PERMIT LIST

10/30/2023 THRU 11/03/2023



Permit Number      Issue Date      Permittee Number      Permittee Name      Page 1

61748      11/2/2023      70      TRENDWELL ENERGY CORPORATION  
10 E BRIDGE ST STE 200  
ROCKFORD, MI 49341

API Well No: 21-011-62011-00-00

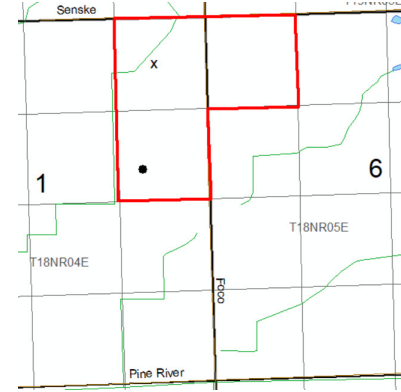
Prev Permit:

Well Name: LAUZON 1-1      Surface Owner: VERONICA LAUZON

Well Type: Oil Well      True Vertical Depth: 2825FT

Permit Type: Drill      Target Formation: DUNDEE

H2S Present? Yes      Deepest Formation: DUNDEE



120-Acre R303 Drilling Unit, E/2 NE/4 Sec 1; NW/4 NW/4 Sec 6

Location:	QT QT QT	Sec	Township	Range	Township Name	County	Feet From Section Line	Feet From DRLG Unit Line
SL:	SWNE	1	18N	4E	STANDISH	ARENAC	701 N 759 E	
BHL:	SWSENE	1	18N	4E	STANDISH	ARENAC	2195 N 944 E	453 S 371 W

61749      11/2/2023      47      MILLER ENERGY COMPANY II LLC  
PO BOX 632  
TRAVERSE CITY, MI 49685

API Well No: 21-073-35757-01-00

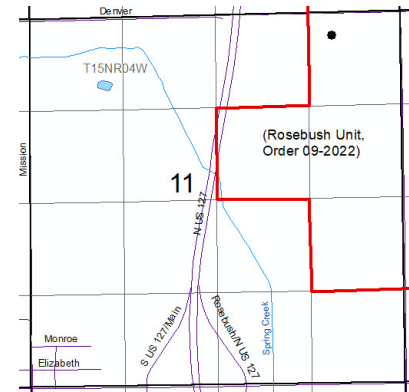
Prev Permit: 35757

Well Name: PAPPAS 1-11      Surface Owner: EDWARD PAPPAS TRUST

Well Type: Water Injection Well      True Vertical Depth: 4840FT

Permit Type: Convert      Target Formation: RICHFIELD

H2S Present? Yes      Deepest Formation: RICHFIELD



Rosebush EOR Unit, S.O. 09-2022

Location:	QT QT QT	Sec	Township	Range	Township Name	County	Feet From Section Line	Feet From DRLG Unit Line
SL:	NWNENE	11	15N	4W	ISABELLA	ISABELLA	330 N 985 E	
BHL:	NWNENE	11	15N	4W	ISABELLA	ISABELLA	330 N 985 E	

Michigan Department of  
Environment, Great Lakes, and Energy  
Oil, Gas and Minerals Division

PERMIT LIST

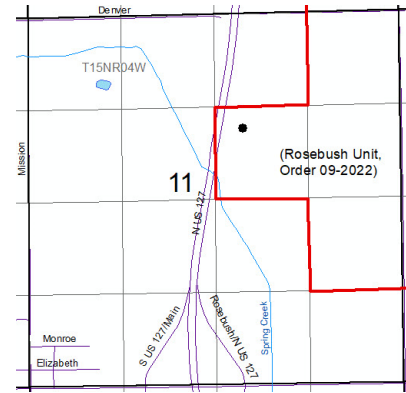
10/30/2023 THRU 11/03/2023



Permit Number: 61750  
 Issue Date: 11/2/2023  
 Permittee Number: 47  
 Permittee Name: MILLER ENERGY COMPANY II LLC  
 PO BOX 632  
 TRAVERSE CITY, MI 49685

API Well No: 21-073-36146-01-00  
 Prev Permit: 36146  
 Well Name: PAPPAS 3-11  
 Well Type: Water Injection Well  
 Permit Type: Convert  
 H2S Present? Yes

Surface Owner: THOMAS J PAPPAS TRUST  
 True Vertical Depth: 4835FT  
 Target Formation: RICHFIELD  
 Deepest Formation: RICHFIELD



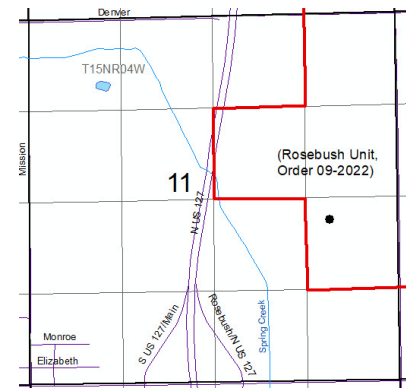
Rosebush EOR Unit, S.O. 09-2022

Location:	QT QT QT	Sec	Township	Range	Township Name	County	Feet From Section Line	Feet From DRLG Unit Line
SL:	NWSWNE	11	15N	4W	ISABELLA	ISABELLA	1634 N 3320 E	
BHL:	NWSWNE	11	15N	4W	ISABELLA	ISABELLA	1634 N 3320 E	

Permit Number: 61751  
 Issue Date: 11/2/2023  
 Permittee Number: 47  
 Permittee Name: MILLER ENERGY COMPANY II LLC  
 PO BOX 632  
 TRAVERSE CITY, MI 49685

API Well No: 21-073-36437-01-00  
 Prev Permit: 36437  
 Well Name: MOGG 1-11  
 Well Type: Water Injection Well  
 Permit Type: Convert  
 H2S Present? Yes

Surface Owner: TIMOTHY & LOUISE MOGG  
 True Vertical Depth: 4835FT  
 Target Formation: RICHFIELD  
 Deepest Formation: RICHFIELD



Rosebush EOR Unit, S.O. 09-2022

Location:	QT QT QT	Sec	Township	Range	Township Name	County	Feet From Section Line	Feet From DRLG Unit Line
SL:	NWNESE	11	15N	4W	ISABELLA	ISABELLA	2313 S 994 E	
BHL:	NWNESE	11	15N	4W	ISABELLA	ISABELLA	2313 S 994 E	

Michigan Department of  
Environment, Great Lakes, and Energy  
Oil, Gas and Minerals Division

UPDATED PERMITS

10/30/2023 THRU 11/03/2023



Permit Number      Permittee Number      Permittee Name

**PLUGGING INSTRUCTIONS ISSUED:**

38256      4664      HILDEN OIL CO INC  
3764 Pointe Shore Drive  
Brighton, MI 48114

API Well Number: 21-073-38256-00-00

Well Name: HOUSE 2-18

Plug Inst. Issue Date: 10/26/2023

Location	QT QT QT	Sec	Township	Range	Township Name	County	Feet From Section Line	Feet From DRLG Unit
SL:	SWSWNE	18	15N	4W	ISABELLA	ISABELLA	330 S 330 W	330 S 330 W
BHL:	SWSWNE	18	15N	4W	ISABELLA	ISABELLA		

Comment: App to P&A expires on 10/26/2024

Michigan Department of  
Environment, Great Lakes, and Energy  
Oil, Gas and Minerals Division

UPDATED PERMITS

10/30/2023 THRU 11/03/2023



Permit Number      Permittee Number      Permittee Name

**RECORD OF WELL PLUGGING:**

10262      491      CONSUMERS ENERGY CO  
1945 W PARNALL RD  
JACKSON, MI 49201

API Well Number: 21-035-10262-00-00

Well Name: MICH GAS STORAGE 715

Plugging Date: 10/4/2023

Location	QT QT QT	Sec	Township	Range	Township Name	County	Feet From Section Line	Feet From DRLG Unit
SL:	CNSE	6	20N	5W	SUMMERFIELD	CLARE	1320 S 1320 W	1320 N 1320 E
BHL:		6	20N	5W	SUMMERFIELD	CLARE		

14179      491      CONSUMERS ENERGY CO  
1945 W PARNALL RD  
JACKSON, MI 49201

API Well Number: 21-035-14179-00-00

Well Name: MICHIGAN GAS STORAGE CO 386

Plugging Date: 9/28/2023

Location	QT QT QT	Sec	Township	Range	Township Name	County	Feet From Section Line	Feet From DRLG Unit
SL:	CNNESW	2	20N	6W	WINTERFIELD	CLARE	660 N 660 E	660 N 660 E
BHL:	CNNESW	2	20N	6W	WINTERFIELD	CLARE		

Michigan Department of  
Environment, Great Lakes, and Energy  
Oil, Gas and Minerals Division

UPDATED PERMITS

10/30/2023 THRU 11/03/2023



Permit Number      Permittee Number      Permittee Name

17276      8407      WHITE PINE PRODUCTION LLC  
124 SOUTH MAIN STREET SUITE 203  
BURLESON, TX 76028 USA

API Well Number: 21-079-17276-00-00

Well Name: GARDEN, GEO A-6

Plugging Date: 11/9/2022

Location	QT QT QT	Sec	Township	Range	Township Name	County	Feet From Section Line	Feet From DRLG Unit
SL:	W2NWSW	12	25N	5W	GARFIELD	KALKASKA	660 N 330 W	660 N 330 W
BHL:	W2NWSW	12	25N	5W	GARFIELD	KALKASKA		

18978      5898      ENVIRONMENTAL SOIL RECOVERY LTD  
203 N. 5TH STREET  
WEST BRANCH, MI 48661

API Well Number: 21-129-18978-00-00

Well Name: KYLER ET AL 3

Plugging Date: 6/28/2023

Location	QT QT QT	Sec	Township	Range	Township Name	County	Feet From Section Line	Feet From DRLG Unit
SL:	SESENE	19	22N	2E	WEST BRANCH	OGEMAW	550 S 330 E	550 S 330 E
BHL:	SESENE	19	22N	2E	WEST BRANCH	OGEMAW		

Michigan Department of  
Environment, Great Lakes, and Energy  
Oil, Gas and Minerals Division

UPDATED PERMITS

10/30/2023 THRU 11/03/2023



Permit Number      Permittee Number      Permittee Name

20969      491      CONSUMERS ENERGY CO  
1945 W PARNALL RD  
JACKSON, MI 49201

API Well Number: 21-035-20969-00-00

Well Name: M G S C 945

Plugging Date: 10/9/2023

Location	QT QT QT	Sec	Township	Range	Township Name	County	Feet From Section Line	Feet From DRLG Unit
SL:	SESESW	8	20N	5W	SUMMERFIELD	CLARE	100 S 0 E	100 S 0 W
BHL:	SESESW	8	20N	5W	SUMMERFIELD	CLARE		

43171      6361      RIVERSIDE ENERGY MICHIGAN LLC  
10691 EAST CARTER ROAD  
SUITE 201  
TRAVERSE CITY, MI 49684

API Well Number: 21-137-43171-00-00

Well Name: WINTER 1-4

Plugging Date: 10/3/2023

Location	QT QT QT	Sec	Township	Range	Township Name	County	Feet From Section Line	Feet From DRLG Unit
SL:	SESWSW	4	30N	2W	CHESTER	OTSEGO	575 S 780 W	575 S 514 E
BHL:	SESWSW	4	30N	2W	CHESTER	OTSEGO		

Michigan Department of  
Environment, Great Lakes, and Energy  
Oil, Gas and Minerals Division

UPDATED PERMITS

10/30/2023 THRU 11/03/2023



Permit Number      Permittee Number      Permittee Name

43174      6361      RIVERSIDE ENERGY MICHIGAN LLC  
10691 EAST CARTER ROAD  
SUITE 201  
TRAVERSE CITY, MI 49684

API Well Number: 21-137-43174-00-00

Well Name: WINTER 3-4

Plugging Date: 10/3/2023

Location	QT QT QT	Sec	Township	Range	Township Name	County	Feet From Section Line	Feet From DRLG Unit
SL:	NESWNW	4	30N	2W	CHESTER	OTSEGO	690 S 735 W	690 S 585 E
BHL:	NESWNW	4	30N	2W	CHESTER	OTSEGO		

43175      6361      RIVERSIDE ENERGY MICHIGAN LLC  
10691 EAST CARTER ROAD  
SUITE 201  
TRAVERSE CITY, MI 49684

API Well Number: 21-137-43175-00-00

Well Name: WINTER 2-4

Plugging Date: 10/2/2023

Location	QT QT QT	Sec	Township	Range	Township Name	County	Feet From Section Line	Feet From DRLG Unit
SL:	NWNWSW	4	30N	2W	CHESTER	OTSEGO	531 N 560 W	531 N 560 W
BHL:	NWNWSW	4	30N	2W	CHESTER	OTSEGO		

Michigan Department of  
Environment, Great Lakes, and Energy  
Oil, Gas and Minerals Division

UPDATED PERMITS

10/30/2023 THRU 11/03/2023



Permit Number      Permittee Number      Permittee Name

43364      6361      RIVERSIDE ENERGY MICHIGAN LLC  
10691 EAST CARTER ROAD  
SUITE 201  
TRAVERSE CITY, MI 49684

API Well Number: 21-137-43364-00-00

Well Name: BERSCHBACH 1-33

Plugging Date: 10/12/2023

Location	QT QT QT	Sec	Township	Range	Township Name	County	Feet From Section Line	Feet From DRLG Unit
SL:	SWSWSW	33	31N	2W	DOVER	OTSEGO	525 S 570 W	525 S 570 W
BHL:	SWSWSW	33	31N	2W	DOVER	OTSEGO		

43878      6361      RIVERSIDE ENERGY MICHIGAN LLC  
10691 EAST CARTER ROAD  
SUITE 201  
TRAVERSE CITY, MI 49684

API Well Number: 21-137-43878-00-00

Well Name: KLEE 1-32

Plugging Date: 10/4/2023

Location	QT QT QT	Sec	Township	Range	Township Name	County	Feet From Section Line	Feet From DRLG Unit
SL:	SENWSE	32	31N	2W	DOVER	OTSEGO	660 N 800 W	600 S 500 E
BHL:	SENWSE	32	31N	2W	DOVER	OTSEGO		



Michigan Department of  
Environment, Great Lakes, and Energy  
Oil, Gas and Minerals Division

UPDATED PERMITS

10/30/2023 THRU 11/03/2023



Permit Number      Permittee Number      Permittee Name

43880      6361      RIVERSIDE ENERGY MICHIGAN LLC  
10691 EAST CARTER ROAD  
SUITE 201  
TRAVERSE CITY, MI 49684

API Well Number: 21-137-43880-00-00

Well Name: TASKEY 3-34

Plugging Date: 10/4/2023

Location	QT QT QT	Sec	Township	Range	Township Name	County	Feet From Section Line	Feet From DRLG Unit
SL:	SESESW	34	31N	2W	DOVER	OTSEGO	660 S 630 E	660 S 630 E
BHL:	SESESW	34	31N	2W	DOVER	OTSEGO		

43883      6361      RIVERSIDE ENERGY MICHIGAN LLC  
10691 EAST CARTER ROAD  
SUITE 201  
TRAVERSE CITY, MI 49684

API Well Number: 21-137-43883-00-00

Well Name: KOZLOWSKI 4-32

Plugging Date: 10/4/2023

Location	QT QT QT	Sec	Township	Range	Township Name	County	Feet From Section Line	Feet From DRLG Unit
SL:	NWSESE	32	31N	2W	DOVER	OTSEGO	770 S 940 E	530 N 390 W
BHL:	NWSESE	32	31N	2W	DOVER	OTSEGO		

Michigan Department of  
Environment, Great Lakes, and Energy  
Oil, Gas and Minerals Division

UPDATED PERMITS

10/30/2023 THRU 11/03/2023



Permit Number      Permittee Number      Permittee Name

43884      6361      RIVERSIDE ENERGY MICHIGAN LLC  
10691 EAST CARTER ROAD  
SUITE 201  
TRAVERSE CITY, MI 49684

API Well Number: 21-137-43884-00-00

Well Name: KOBYLINSKI 5-33

Plugging Date: 10/2/2023

Location	QT QT QT	Sec	Township	Range	Township Name	County	Feet From Section Line	Feet From DRLG Unit
SL:	SWSWSE	33	31N	2W	DOVER	OTSEGO	575 S 630 W	575 S 630 W
BHL:	SWSWSE	33	31N	2W	DOVER	OTSEGO		

43888      6361      RIVERSIDE ENERGY MICHIGAN LLC  
10691 EAST CARTER ROAD  
SUITE 201  
TRAVERSE CITY, MI 49684

API Well Number: 21-137-43888-00-00

Well Name: AMEJKA 1-34

Plugging Date: 10/2/2023

Location	QT QT QT	Sec	Township	Range	Township Name	County	Feet From Section Line	Feet From DRLG Unit
SL:	NWSWSW	34	31N	2W	DOVER	OTSEGO	720 S 484 W	600 N 484 W
BHL:	NWSWSW	34	31N	2W	DOVER	OTSEGO		

Michigan Department of  
Environment, Great Lakes, and Energy  
Oil, Gas and Minerals Division

UPDATED PERMITS

10/30/2023 THRU 11/03/2023



Permit Number      Permittee Number      Permittee Name

4572      4939      RAYBURN OIL CO INC  
PO BOX 287  
STERLING, MI 48659 USA

API Well Number: 21-011-04572-00-00

Well Name: BUHL, A L 1

Plugging Date: 7/13/2023

Location	QT QT QT	Sec	Township	Range	Township Name	County	Feet From Section Line	Feet From DRLG Unit
SL:	NENENE	8	20N	4E	CLAYTON	ARENAC	330 N 330 E	
BHL:	NENENE	8	20N	4E	CLAYTON	ARENAC		

47257      6361      RIVERSIDE ENERGY MICHIGAN LLC  
10691 EAST CARTER ROAD  
SUITE 201  
TRAVERSE CITY, MI 49684

API Well Number: 21-119-47257-00-00

Well Name: CARROLL 5-5

Plugging Date: 9/27/2023

Location	QT QT QT	Sec	Township	Range	Township Name	County	Feet From Section Line	Feet From DRLG Unit
SL:	SWSWNW	5	30N	1E	VIENNA	MONTMORENCY	578 S 487 W	578 S 487 W
BHL:	SWSWNW	5	30N	1E	VIENNA	MONTMORENCY		

Michigan Department of  
Environment, Great Lakes, and Energy  
Oil, Gas and Minerals Division

UPDATED PERMITS

10/30/2023 THRU 11/03/2023



Permit Number      Permittee Number      Permittee Name

49097      6310      CORE ENERGY LLC  
1011 NOTEWARE DRIVE  
TRAVERSE CITY, MI 49686

API Well Number: 21-137-30772-02-00

Well Name: SCHOLLENBURGER & STATE      True Vertical Depth: 5925  
CHARLTON 2-3B

Plugging Date: 10/4/2023

Location	QT QT QT	Sec	Township	Range	Township Name	County	Feet From Section Line	Feet From DRLG Unit
SL:	NWNWNW	3	30N	1W	CHARLTON	OTSEGO	466 N 465 W	
BHL:	SENWNW	3	30N	1W	CHARLTON	OTSEGO	472 N 682 W	472 N 621 E

Michigan Department of  
Environment, Great Lakes, and Energy  
Oil, Gas and Minerals Division

UPDATED PERMITS

10/30/2023 THRU 11/03/2023



Permit Number      Permittee Number      Permittee Name

**APPLICATIONS TO CHANGE WELL STATUS:**

42283      6361      RIVERSIDE ENERGY MICHIGAN LLC  
10691 EAST CARTER ROAD  
SUITE 201  
TRAVERSE CITY, MI 49684

API Well Number: 21-137-42283-01-00

Well Name: GAYLORD COUNTRY CLUB B3-34      True Vertical Depth: 1617

Approval Date: 10/26/2023

Location	QT QT QT	Sec	Township	Range	Township Name	County	Feet From Section Line	Feet From DRLG Unit
SL:	NWSWNE	34	31N	4W	ELMIRA	OTSEGO	1215 S 3 W	
BHL:	SESWNE	34	31N	4W	ELMIRA	OTSEGO	545 S 892 W	545 S 428 E

Proposed Rework:      Temporarily Abandoned

Comment:      ACOWS for TA expires on 10/26/2027



Michigan Department of  
Environment, Great Lakes, and Energy  
Oil, Gas and Minerals Division

UPDATED PERMITS

10/30/2023 THRU 11/03/2023



Permit Number      Permittee Number      Permittee Name

**RECORD OF CHANGE OF WELL STATUS:**

20657            491                    CONSUMERS ENERGY CO  
1945 W PARNALL RD  
JACKSON, MI 49201

API Well Number: 21-035-20657-00-00

Well Name: M G S C 920

Change Date: 10/27/2023

Location	QT QT QT	Sec	Township	Range	Township Name	County	Feet From Section Line	Feet From DRLG Unit
SL:	SESENE	28	20N	6W	WINTERFIELD	CLARE	100 S 100 E	100 S 100 E
BHL:	SESENE	28	20N	6W	WINTERFIELD	CLARE		

Proposed Rework:            Reworked to Underreamed Open Hole

Comment:            Reworked to clean well, log, underream, and return well to service.

9832            491                    CONSUMERS ENERGY CO  
1945 W PARNALL RD  
JACKSON, MI 49201

API Well Number: 21-035-09832-00-00

Well Name: MICH GAS STORAGE 676

Change Date: 10/27/2023

Location	QT QT QT	Sec	Township	Range	Township Name	County	Feet From Section Line	Feet From DRLG Unit
SL:	CNNE	4	19N	6W	REDDING	CLARE	1320 S 1320 W	1320 N 1320 E
BHL:		4	19N	6W	REDDING	CLARE		

Proposed Rework:            Reworked to Underreamed Open Hole

Comment:            Reworked to clean well, log, underream, and return well to service.