

Michigan Department of
Environment, Great Lakes, and Energy
Oil, Gas and Minerals Division

PERMIT APPLICATIONS

03/25/2024 THRU 03/29/2024



MICHIGAN DEPARTMENT OF
ENVIRONMENT, GREAT LAKES, AND ENERGY

Application Number Date Received Permittee Number Permittee Name

982 03/25/2024 6498 WOLVERINE GAS AND OIL
COMPANY OF MICHIGAN LLC
ONE RIVERFRONT PLAZA
55 CAMPAU AVE, NW
GRAND RAPIDS, MI 49503

Prev Permit: 61733

Well Name: STOUT 36-1A

Surface Owner: Robert David Stout

Well Type: OIL

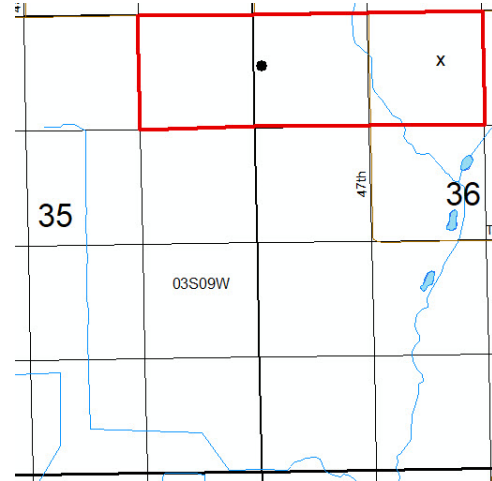
True Vertical Depth: 3823

Permit Type: Reentry

Target Formation: TRENTON

H2S Present? No

Deepest Formation: PRAIRIE DU CHIEN



120-Acre R303 Drilling Unit, NE/4 NE/4
Sec 35, N/2 NW/4 Sec 36

Location:	QT QT QT	Sec	Township	Range	Township Name	County	Feet From Section Line	Feet From DRLG Unit Line
SL:	NENENW	36	3S	9W	CLIMAX	KALAMAZOO	617 N 2167 W	617 N 510 E
BHL:	NWNWNW	36	3S	9W	CLIMAX	KALAMAZOO	612 N 68 W	612 N 1394 W

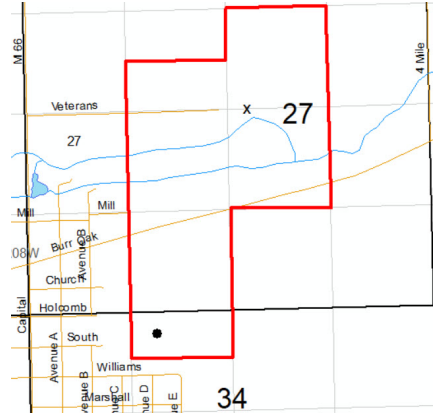
Michigan Department of
Environment, Great Lakes, and Energy
Oil, Gas and Minerals Division

PERMIT LIST

03/25/2024 THRU 03/29/2024



61770 3/25/2024 5320 SAVOY ENERGY LP
PO BOX 1560
TRAVERSE CITY, MI 49685-1560



API Well No: 21-025-62040-01-00

Prev Permit: 61718

Well Name: PALMITER 3-27 HD2

Surface Owner: Palmiter Trust, Dennis L.

Well Type: Oil Well

True Vertical Depth: 3400FT

Permit Type: Reentry

Target Formation: TRENTON

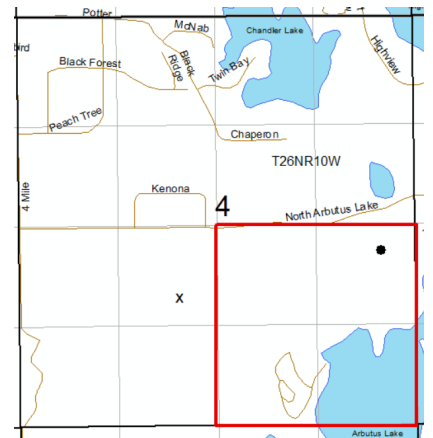
H2S Present? No

Deepest Formation: TRENTON

200-Acre Drilling Unit (S.O.14-2023), SW/4 NE/4, NW/4 SE/4, S/2 SE/4 NW/4, E/2 SW/4 Sec 27; N/2 NE/4 NW/4 Sec 34

Location:	QT QT QT	Sec	Township	Range	Township Name	County	Feet From Section Line	Feet From DRLG Unit Line
SL:	SWSWNE	27	4S	8W	ATHENS	CALHOUN	2612 N 2283 E	
BHL:	NWNENW	34	4S	8W	ATHENS	CALHOUN	354 N 1657 W	331 S 331 W

61771 3/27/2024 5320 SAVOY ENERGY LP
PO BOX 1560
TRAVERSE CITY, MI 49685-1560



API Well No: 21-055-36364-03-00

Prev Permit: 54869, 36364

Well Name: STATE EAST BAY & SCHNEIDER 1-4 HD2

Surface Owner: Schneider, Vincent E. & Kathy

Well Type: Oil Well

True Vertical Depth: 5683FT

Permit Type: Reentry

Target Formation: NIAGARAN

H2S Present? No

Deepest Formation: NIAGARAN

160-Acre R303 Drilling Unit, Sec 4

Location:	QT QT QT	Sec	Township	Range	Township Name	County	Feet From Section Line	Feet From DRLG Unit Line
SL:	SENESE	4	26N	10W	EAST BAY	GRAND TRAVERSE	1644 S 2070 W	
BHL:	NENESE	4	26N	10W	EAST BAY	GRAND TRAVERSE	2287 S 510 E	347 N 510 E