

Michigan Department of  
Environment, Great Lakes, and Energy  
Oil, Gas and Minerals Division

PERMIT APPLICATIONS

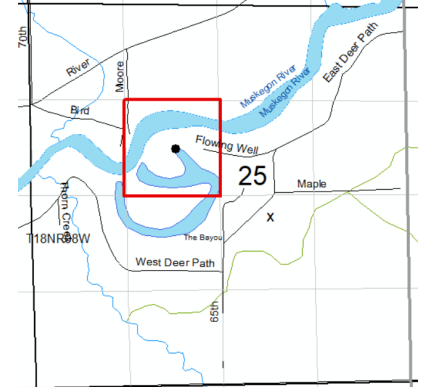
04/29/2024 THRU 05/03/2024



MICHIGAN DEPARTMENT OF  
ENVIRONMENT, GREAT LAKES, AND ENERGY

Application Number    Date Received    Permittee Number    Permittee Name

990                      04/29/2024                      6418                      W B OSBORN OIL AND GAS  
OPERATIONS LTD  
P.O. BOX 8C  
SAN ANTONIO, TX 78217



Prev Permit:

Well Name: Radosa 1-25

Surface Owner: Raymond R Radosa

Well Type: OIL

True Vertical Depth: 4000

Permit Type: Drill

Target Formation: DUNDEE

H2S Present? Yes

Deepest Formation: DUNDEE

40-Acre Drilling Unit, SE/4 NW/4  
Section 25

Location:	QT QT QT	Sec	Township	Range	Township Name	County	Feet From Section Line	Feet From DRLG Unit Line
SL:	NWNWSE	25	18N	8W	OSCEOLA	OSCEOLA	2267 S 1986 E	
BHL:	SESENW	25	18N	8W	OSCEOLA	OSCEOLA	1959 N 2004 E	653 S 666 E

Michigan Department of  
Environment, Great Lakes, and Energy  
Oil, Gas and Minerals Division

PERMIT APPLICATIONS

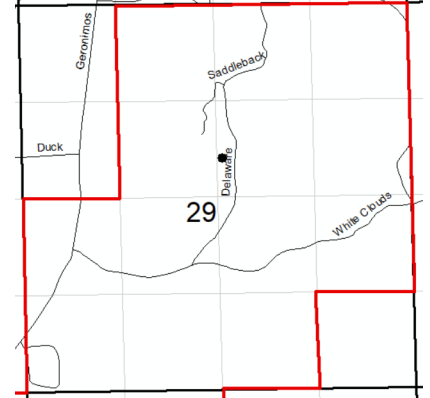
04/29/2024 THRU 05/03/2024



MICHIGAN DEPARTMENT OF  
ENVIRONMENT, GREAT LAKES, AND ENERGY

Application Number    Date Received    Permittee Number    Permittee Name

996                      05/02/2024              6361                      RIVERSIDE ENERGY MICHIGAN LLC  
10691 EAST CARTER ROAD  
SUITE 201  
TRAVERSE CITY, MI 49684



Prev Permit: 29713

Well Name: NORTH MICHIGAN LAND &  
OIL 3-29

Surface Owner: FRANCISCO,  
BRIAN & JANNIFER

Well Type: COI

True Vertical Depth: 6727

Permit Type: Convert

Target Formation: NIAGARAN

H2S Present? No

Deepest Formation: NIAGARAN

Hayes 29-32 Pool, CO2 EOR  
(Cause 04-2024)

Location:	QT QT QT	Sec	Township	Range	Township Name	County	Feet From Section Line	Feet From DRLG Unit Line
SL:	SWSWNE	29	29N	4W	HAYES	OTSEGO	2134 N 2534 E	501 S 1214 W
BHL:	SWSWNE	29	29N	4W	HAYES	OTSEGO	2134 N 2534 E	501 S 1214 W

Michigan Department of  
Environment, Great Lakes, and Energy  
Oil, Gas and Minerals Division

PERMIT APPLICATIONS

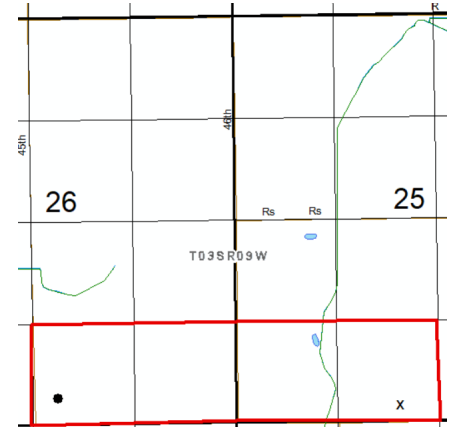
04/29/2024 THRU 05/03/2024



MICHIGAN DEPARTMENT OF  
ENVIRONMENT, GREAT LAKES, AND ENERGY

Application Number    Date Received    Permittee Number    Permittee Name

997                      05/01/2024                      6498                      WOLVERINE GAS AND OIL  
COMPANY OF MICHIGAN LLC  
ONE RIVERFRONT PLAZA  
55 CAMPAU AVE, NW  
GRAND RAPIDS, MI 49503



Prev Permit:

Well Name: Gibson 25-1 HD1

Surface Owner: Robert and Martha Gibson

Well Type: OIL

True Vertical Depth: 3406

Permit Type: Drill

Target Formation: TRENTON

H2S Present? No

Deepest Formation: TRENTON

160-Acre R303 Drilling Unit, S/2 SE/4  
Sec 26, S/2 SW/4 Sec 25

Location:	QT QT QT	Sec	Township	Range	Township Name	County	Feet From Section Line	Feet From DRLG Unit Line
SL:	SESESW	25	3S	9W	CLIMAX	KALAMAZOO	180 S 2115 W	180 S 534 E
BHL:	SWSWSE	26	3S	9W	CLIMAX	KALAMAZOO	350 S 2326 W	350 S 330 W

Michigan Department of  
Environment, Great Lakes, and Energy  
Oil, Gas and Minerals Division

UPDATED PERMITS

04/29/2024 THRU 05/03/2024



Permit Number      Permittee Number      Permittee Name

**PLUGGING INSTRUCTIONS ISSUED:**

18327      14      D T E GAS COMPANY  
ONE ENERGY PLAZA, WCB 1782  
DETROIT, MI 48226

API Well Number: 21-117-03304-01-00

Well Name: MCGC S-211

Plug Inst. Issue Date: 4/24/2024

Location	QT QT QT	Sec	Township	Range	Township Name	County	Feet From Section Line	Feet From DRLG Unit
SL:	CNNESE	10	12N	7W	BELVIDERE	MONTCALM	660 N 660 E	660 N 660 E
BHL:	CNNESE	10	12N	7W	BELVIDERE	MONTCALM		

Comment: App to Re-P&A expires on 4/24/2025

19993      103      A N R PIPELINE CO  
5250 CORPORATE DRIVE  
TROY, MI 48098

API Well Number: 21-117-19993-00-00

Well Name: STAFFEN, J 1

Plug Inst. Issue Date: 4/12/2024

Location	QT QT QT	Sec	Township	Range	Township Name	County	Feet From Section Line	Feet From DRLG Unit
SL:	SESWSE	6	12N	9W	WINFIELD	MONTCALM	330 S 990 W	990 N 330 E
BHL:	SESWSE	6	12N	9W	WINFIELD	MONTCALM		

Comment: App to P&A expires on 4/12/2025

Michigan Department of  
Environment, Great Lakes, and Energy  
Oil, Gas and Minerals Division

UPDATED PERMITS

04/29/2024 THRU 05/03/2024



Permit Number      Permittee Number      Permittee Name

20099      103      A N R PIPELINE CO  
5250 CORPORATE DRIVE  
TROY, MI 48098

API Well Number: 21-117-20099-00-00

Well Name: WEIKERT, A 1

Plug Inst. Issue Date: 4/12/2024

Location	QT QT QT	Sec	Township	Range	Township Name	County	Feet From Section Line	Feet From DRLG Unit
SL:	SESWSW	6	12N	9W	WINFIELD	MONTCALM	330 S 990 W	330 S 990 W
BHL:	SESWSW	6	12N	9W	WINFIELD	MONTCALM		

Comment: App to P&A expires on 4/12/2025

20291      491      CONSUMERS ENERGY CO  
1945 W PARNALL RD  
JACKSON, MI 49201

API Well Number: 21-005-20291-00-00

Well Name: PETERS, FERDINAND &  
GUSTAVES & KROEZE, 1

Plug Inst. Issue Date: 4/3/2024

Location	QT QT QT	Sec	Township	Range	Township Name	County	Feet From Section Line	Feet From DRLG Unit
SL:	CNSW	9	4N	14W	OVERISEL	ALLEGAN	1320 S 1320 E	1320 S 1320 E
BHL:		9	4N	14W	OVERISEL	ALLEGAN		

Comment: App to P&A expires on 4/3/2025

Michigan Department of  
Environment, Great Lakes, and Energy  
Oil, Gas and Minerals Division

UPDATED PERMITS

04/29/2024 THRU 05/03/2024



Permit Number      Permittee Number      Permittee Name

20510      491      CONSUMERS ENERGY CO  
1945 W PARNALL RD  
JACKSON, MI 49201

API Well Number: 21-005-20510-00-00

Well Name: CAUCHY,CJ ETUX; KOOPMAN,GF  
ETUX; PETERS, F 1

Plug Inst. Issue Date: 4/3/2024

Location	QT QT QT	Sec	Township	Range	Township Name	County	Feet From Section Line	Feet From DRLG Unit
SL:	CNNE	8	4N	14W	OVERISEL	ALLEGAN	1320 N 1320 W	1320 N 1320 W
BHL:		8	4N	14W	OVERISEL	ALLEGAN		

Comment: App to P&A expires on 4/3/2025

20529      491      CONSUMERS ENERGY CO  
1945 W PARNALL RD  
JACKSON, MI 49201

API Well Number: 21-005-20529-00-00

Well Name: KOLLEN; CAUCHY; PETERS, F &  
G; KROOZE 1

Plug Inst. Issue Date: 4/3/2024

Location	QT QT QT	Sec	Township	Range	Township Name	County	Feet From Section Line	Feet From DRLG Unit
SL:	CNSE	8	4N	14W	OVERISEL	ALLEGAN	1320 N 1320 E	1320 N 1320 E
BHL:		8	4N	14W	OVERISEL	ALLEGAN		

Comment: App to P&A expires on 4/3/2025

Michigan Department of  
Environment, Great Lakes, and Energy  
Oil, Gas and Minerals Division

UPDATED PERMITS

04/29/2024 THRU 05/03/2024



Permit Number      Permittee Number      Permittee Name

20531      491      CONSUMERS ENERGY CO  
1945 W PARNALL RD  
JACKSON, MI 49201

API Well Number: 21-005-20531-00-00

Well Name: VAN RHEE ETUX, ENGLEMAN,  
TER HAAR, KOOPMAN 1

Plug Inst. Issue Date: 4/3/2024

Location	QT QT QT	Sec	Township	Range	Township Name	County	Feet From Section Line	Feet From DRLG Unit
SL:	CNSW	4	4N	14W	OVERISEL	ALLEGAN	1320 N 1320 E	1320 N 1320 E
BHL:		4	4N	14W	OVERISEL	ALLEGAN		

Comment: App to P&A expires on 4/3/2025

20675      103      A N R PIPELINE CO  
5250 CORPORATE DRIVE  
TROY, MI 48098

API Well Number: 21-117-20675-01-00

Well Name: UNDERWOOD ET AL A-1

Plug Inst. Issue Date: 4/12/2024

Location	QT QT QT	Sec	Township	Range	Township Name	County	Feet From Section Line	Feet From DRLG Unit
SL:	SESWNE	1	12N	10W	REYNOLDS	MONTCALM	330 S 990 W	
BHL:	SESWNE	1	12N	10W	REYNOLDS	MONTCALM		

Comment: App to P&A expires on 4/12/2025

Michigan Department of  
Environment, Great Lakes, and Energy  
Oil, Gas and Minerals Division

UPDATED PERMITS

04/29/2024 THRU 05/03/2024



Permit Number      Permittee Number      Permittee Name

21079      491      CONSUMERS ENERGY CO  
1945 W PARNALL RD  
JACKSON, MI 49201

API Well Number: 21-005-21079-00-00

Well Name: DOZEMAN, J; BROEKHUIS, J A;  
VER BEEK, J H 1

Plug Inst. Issue Date: 4/3/2024

Location	QT QT QT	Sec	Township	Range	Township Name	County	Feet From Section Line	Feet From DRLG Unit
SL:	CNSW	11	4N	14W	OVERISEL	ALLEGAN	1320 S 1320 W	1320 S 0 W
BHL:		11	4N	14W	OVERISEL	ALLEGAN		

Comment: App to P&A expires on 4/3/2025

21422      491      CONSUMERS ENERGY CO  
1945 W PARNALL RD  
JACKSON, MI 49201

API Well Number: 21-005-21422-00-00

Well Name: CONSUMERS POWER CO 1

Plug Inst. Issue Date: 4/8/2024

Location	QT QT QT	Sec	Township	Range	Township Name	County	Feet From Section Line	Feet From DRLG Unit
SL:	NWSWSW	4	4N	14W	OVERISEL	ALLEGAN	1270 S 50 W	1270 S 50 W
BHL:	NWSWSW	4	4N	14W	OVERISEL	ALLEGAN		

Comment: App to P&A expires on 4/8/2025



Michigan Department of  
Environment, Great Lakes, and Energy  
Oil, Gas and Minerals Division

UPDATED PERMITS

04/29/2024 THRU 05/03/2024



Permit Number      Permittee Number      Permittee Name

21493      491      CONSUMERS ENERGY CO  
1945 W PARNALL RD  
JACKSON, MI 49201

API Well Number: 21-005-21493-00-00

Well Name: CONSUMERS POWER 16

Plug Inst. Issue Date: 4/8/2024

Location	QT QT QT	Sec	Township	Range	Township Name	County	Feet From Section Line	Feet From DRLG Unit
SL:	SWSESW	11	4N	14W	OVERISEL	ALLEGAN	75 S 1270 E	75 S 50 W
BHL:	SWSESW	11	4N	14W	OVERISEL	ALLEGAN		

Comment: App to P&A expires on 4/8/2025

21508      491      CONSUMERS ENERGY CO  
1945 W PARNALL RD  
JACKSON, MI 49201

API Well Number: 21-005-21508-00-00

Well Name: CONSUMERS POWER 8

Plug Inst. Issue Date: 4/8/2024

Location	QT QT QT	Sec	Township	Range	Township Name	County	Feet From Section Line	Feet From DRLG Unit
SL:	SENESE	10	4N	14W	OVERISEL	ALLEGAN	1270 N 75 E	50 S 75 E
BHL:	SENESE	10	4N	14W	OVERISEL	ALLEGAN		

Comment: App to P&A expires on 4/8/2025

Michigan Department of  
Environment, Great Lakes, and Energy  
Oil, Gas and Minerals Division

UPDATED PERMITS

04/29/2024 THRU 05/03/2024



Permit Number      Permittee Number      Permittee Name

Page 7

22276      491      CONSUMERS ENERGY CO  
1945 W PARNALL RD  
JACKSON, MI 49201

API Well Number: 21-005-22276-00-00

Well Name: CONSUMERS POWER COMPANY 224

Plug Inst. Issue Date: 4/8/2024

Location	QT QT QT	Sec	Township	Range	Township Name	County	Feet From Section Line	Feet From DRLG Unit
SL:	SESWNE	8	4N	14W	OVERISEL	ALLEGAN	75 S 1245 W	735 S 75 E
BHL:	SESWNE	8	4N	14W	OVERISEL	ALLEGAN		

Comment: App to P&A expires on 4/8/2025

22277      491      CONSUMERS ENERGY CO  
1945 W PARNALL RD  
JACKSON, MI 49201

API Well Number: 21-005-22277-00-00

Well Name: CONSUMERS POWER COMPANY 227

Plug Inst. Issue Date: 4/8/2024

Location	QT QT QT	Sec	Township	Range	Township Name	County	Feet From Section Line	Feet From DRLG Unit
SL:	SWSWSE	11	4N	14W	OVERISEL	ALLEGAN	75 S 75 W	75 S 75 W
BHL:	SWSWSE	11	4N	14W	OVERISEL	ALLEGAN		

Comment: App to P&A expires on 4/8/2025

Michigan Department of  
Environment, Great Lakes, and Energy  
Oil, Gas and Minerals Division

UPDATED PERMITS

04/29/2024 THRU 05/03/2024



Permit Number      Permittee Number      Permittee Name

22280      491      CONSUMERS ENERGY CO  
1945 W PARNALL RD  
JACKSON, MI 49201

API Well Number: 21-005-22280-00-00

Well Name: CONSUMERS POWER COMPANY 225

Plug Inst. Issue Date: 4/8/2024

Location	QT QT QT	Sec	Township	Range	Township Name	County	Feet From Section Line	Feet From DRLG Unit
SL:	SESENE	8	4N	14W	OVERISEL	ALLEGAN	20 S 20 E	1300 N 1300 W
BHL:	SESENE	8	4N	14W	OVERISEL	ALLEGAN		

Comment: App to P&A expires on 4/8/2025

23104      491      CONSUMERS ENERGY CO  
1945 W PARNALL RD  
JACKSON, MI 49201

API Well Number: 21-005-23104-00-00

Well Name: CONSUMERS POWER CO 242

Plug Inst. Issue Date: 4/8/2024

Location	QT QT QT	Sec	Township	Range	Township Name	County	Feet From Section Line	Feet From DRLG Unit
SL:	SESWSW	4	4N	14W	OVERISEL	ALLEGAN	50 S 1375 E	50 S 480 E
BHL:	SESWSW	4	4N	14W	OVERISEL	ALLEGAN		

Comment: App to P&A expires on 4/8/2025

Michigan Department of  
Environment, Great Lakes, and Energy  
Oil, Gas and Minerals Division

UPDATED PERMITS

04/29/2024 THRU 05/03/2024



Permit Number      Permittee Number      Permittee Name

23336      491      CONSUMERS ENERGY CO  
1945 W PARNALL RD  
JACKSON, MI 49201

API Well Number: 21-005-23336-00-00

Well Name: CONSUMERS POWER CO 244

Plug Inst. Issue Date: 4/8/2024

Location	QT QT QT	Sec	Township	Range	Township Name	County	Feet From Section Line	Feet From DRLG Unit
SL:	W2SENE	8	4N	14W	OVERISEL	ALLEGAN	660 S 750 E	660 S 750 E
BHL:	W2SENE	8	4N	14W	OVERISEL	ALLEGAN		

Comment: App to P&A expires on 4/8/2025

23337      491      CONSUMERS ENERGY CO  
1945 W PARNALL RD  
JACKSON, MI 49201

API Well Number: 21-005-23337-00-00

Well Name: CONSUMERS POWER CO 243

Plug Inst. Issue Date: 4/8/2024

Location	QT QT QT	Sec	Township	Range	Township Name	County	Feet From Section Line	Feet From DRLG Unit
SL:	N2NENE	8	4N	14W	OVERISEL	ALLEGAN	580 N 660 E	580 N 660 E
BHL:	N2NENE	8	4N	14W	OVERISEL	ALLEGAN		

Comment: App to P&A expires on 4/8/2025

Michigan Department of  
Environment, Great Lakes, and Energy  
Oil, Gas and Minerals Division

UPDATED PERMITS

04/29/2024 THRU 05/03/2024



Permit Number      Permittee Number      Permittee Name

28249      103      A N R PIPELINE CO  
5250 CORPORATE DRIVE  
TROY, MI 48098

API Well Number: 21-117-28249-00-00

Well Name: MWPLC W-32

Plug Inst. Issue Date: 4/12/2024

Location	QT QT QT	Sec	Township	Range	Township Name	County	Feet From Section Line	Feet From DRLG Unit
SL:	NWNENE	7	12N	9W	WINFIELD	MONTCALM	300 N 900 E	300 N 900 E
BHL:	NWNENE	7	12N	9W	WINFIELD	MONTCALM		

Comment: App to P&A expires on 4/12/2025

28275      103      A N R PIPELINE CO  
5250 CORPORATE DRIVE  
TROY, MI 48098

API Well Number: 21-117-28275-00-00

Well Name: MWPLC W-33

Plug Inst. Issue Date: 4/12/2024

Location	QT QT QT	Sec	Township	Range	Township Name	County	Feet From Section Line	Feet From DRLG Unit
SL:	SWNWNW	7	12N	9W	WINFIELD	MONTCALM	1277 N 225 W	1277 N 225 W
BHL:	SWNWNW	7	12N	9W	WINFIELD	MONTCALM		

Comment: App to P&A expires on 4/12/2025

Michigan Department of  
Environment, Great Lakes, and Energy  
Oil, Gas and Minerals Division

UPDATED PERMITS

04/29/2024 THRU 05/03/2024



Permit Number      Permittee Number      Permittee Name

28758      103      A N R PIPELINE CO  
5250 CORPORATE DRIVE  
TROY, MI 48098

API Well Number: 21-117-28758-00-00

Well Name: MWPLC W-42

Plug Inst. Issue Date: 4/12/2024

Location	QT QT QT	Sec	Township	Range	Township Name	County	Feet From Section Line	Feet From DRLG Unit
SL:	SWNWNE	7	12N	9W	WINFIELD	MONTCALM	990 N 330 W	990 N 330 W
BHL:	SWNWNE	7	12N	9W	WINFIELD	MONTCALM		

Comment: App to P&A expires on 4/12/2025

28759      103      A N R PIPELINE CO  
5250 CORPORATE DRIVE  
TROY, MI 48098

API Well Number: 21-117-28759-00-00

Well Name: MWPLC W-43

Plug Inst. Issue Date: 4/12/2024

Location	QT QT QT	Sec	Township	Range	Township Name	County	Feet From Section Line	Feet From DRLG Unit
SL:	NESENE	7	12N	9W	WINFIELD	MONTCALM	1167 S 615 E	1167 S 615 E
BHL:	NESENE	7	12N	9W	WINFIELD	MONTCALM		

Comment: App to P&A expires on 4/12/2025

Michigan Department of  
Environment, Great Lakes, and Energy  
Oil, Gas and Minerals Division

UPDATED PERMITS

04/29/2024 THRU 05/03/2024



Permit Number      Permittee Number      Permittee Name

29198      103      A N R PIPELINE CO  
5250 CORPORATE DRIVE  
TROY, MI 48098

API Well Number: 21-117-29198-00-00

Well Name: MWPLC W-62

Plug Inst. Issue Date: 4/12/2024

Location	QT QT QT	Sec	Township	Range	Township Name	County	Feet From Section Line	Feet From DRLG Unit
SL:	NESESW	7	12N	9W	WINFIELD	MONTCALM	1115 S 200 E	1115 S 200 E
BHL:	NESESW	7	12N	9W	WINFIELD	MONTCALM		

Comment: App to P&A expires on 4/12/2025

29243      2042      A N R STORAGE COMPANY  
5250 CORPORATE DRIVE  
TROY, MI 48098 USA

API Well Number: 21-079-29243-00-00

Well Name: WOOD, DONALD E 1-6

Plug Inst. Issue Date: 4/8/2024

Location	QT QT QT	Sec	Township	Range	Township Name	County	Feet From Section Line	Feet From DRLG Unit
SL:	N2NENW	6	27N	6W	EXCELSIOR	KALKASKA	460 N 650 E	460 N 650 E
BHL:	N2NENW	6	27N	6W	EXCELSIOR	KALKASKA		

Comment: App to P&A expires on 11/17/2024

Michigan Department of  
Environment, Great Lakes, and Energy  
Oil, Gas and Minerals Division

UPDATED PERMITS

04/29/2024 THRU 05/03/2024



Permit Number      Permittee Number      Permittee Name

29304      6361      RIVERSIDE ENERGY MICHIGAN LLC  
10691 EAST CARTER ROAD  
SUITE 201  
TRAVERSE CITY, MI 49684

API Well Number: 21-079-29304-01-00

Well Name: STATE KALKASKA 3-28 HD1      True Vertical Depth: 6640

Plug Inst. Issue Date: 4/9/2024

Location	QT QT QT	Sec	Township	Range	Township Name	County	Feet From Section Line	Feet From DRLG Unit
SL:	SENENW	28	27N	8W	KALKASKA	KALKASKA	660 N 460 E	
BHL:	SESWSE	21	27N	8W	KALKASKA	KALKASKA	206 S 1731 E	1540 S 903 W

Comment: App to P&A expires on 4/9/2025

30845      103      A N R PIPELINE CO  
5250 CORPORATE DRIVE  
TROY, MI 48098

API Well Number: 21-117-30845-00-00

Well Name: MWPLC W-67

Plug Inst. Issue Date: 4/12/2024

Location	QT QT QT	Sec	Township	Range	Township Name	County	Feet From Section Line	Feet From DRLG Unit
SL:	NENWNW	12	12N	10W	REYNOLDS	MONTCALM	100 N 1200 W	
BHL:	NENWNW	12	12N	10W	REYNOLDS	MONTCALM		

Comment: App to P&A expires on 4/12/2025



Michigan Department of  
Environment, Great Lakes, and Energy  
Oil, Gas and Minerals Division

UPDATED PERMITS

04/29/2024 THRU 05/03/2024



Permit Number      Permittee Number      Permittee Name

3184      14      D T E GAS COMPANY  
ONE ENERGY PLAZA, WCB 1782  
DETROIT, MI 48226

API Well Number: 21-117-03184-00-00

Well Name: PETERSON ELMER 1

Plug Inst. Issue Date: 4/16/2024

Location	QT QT QT	Sec	Township	Range	Township Name	County	Feet From Section Line	Feet From DRLG Unit
SL:	CNESE	5	12N	7W	BELVIDERE	MONTCALM	660 N 660 E	
BHL:	CNESE	5	12N	7W	BELVIDERE	MONTCALM		

Comment: App to reP&A expires on 4/16/2025

3729      14      D T E GAS COMPANY  
ONE ENERGY PLAZA, WCB 1782  
DETROIT, MI 48226

API Well Number: 21-117-03729-00-00

Well Name: CHURCH M E 1

Plug Inst. Issue Date: 4/28/2024

Location	QT QT QT	Sec	Township	Range	Township Name	County	Feet From Section Line	Feet From DRLG Unit
SL:	CNNESE	2	12N	7W	BELVIDERE	MONTCALM	660 N 660 E	
BHL:	CNNESE	2	12N	7W	BELVIDERE	MONTCALM		

Comment: App to Re-P&A expires on 4/28/2025

Michigan Department of  
Environment, Great Lakes, and Energy  
Oil, Gas and Minerals Division

UPDATED PERMITS

04/29/2024 THRU 05/03/2024



Permit Number      Permittee Number      Permittee Name

3736      14      D T E GAS COMPANY  
ONE ENERGY PLAZA, WCB 1782  
DETROIT, MI 48226

API Well Number: 21-117-03736-01-00

Well Name: FLECK L M 3

Plug Inst. Issue Date: 4/28/2024

Location	QT QT QT	Sec	Township	Range	Township Name	County	Feet From Section Line	Feet From DRLG Unit
SL:	CNSENE	15	12N	7W	BELVIDERE	MONTCALM	660 S 660 E	
BHL:	CNSENE	15	12N	7W	BELVIDERE	MONTCALM		

Comment: App to Re-P&A expires on 4/28/2025

41717      4738      COBRA OIL AND GAS  
CORPORATION  
PO BOX 8206  
WICHITA FALLS, TX 76307-8206

API Well Number: 21-113-41717-00-00

Well Name: CLAM UNION 1-30

Plug Inst. Issue Date: 4/30/2024

Location	QT QT QT	Sec	Township	Range	Township Name	County	Feet From Section Line	Feet From DRLG Unit
SL:	NESESW	30	21N	6W	CLAM UNION	MISSAUKEE	990 S 240 E	990 S 2400 W
BHL:	NESESW	30	21N	6W	CLAM UNION	MISSAUKEE		

Comment: Revised: App to P&A expires on 9/1/2024

Michigan Department of  
Environment, Great Lakes, and Energy  
Oil, Gas and Minerals Division

UPDATED PERMITS

04/29/2024 THRU 05/03/2024



Permit Number      Permittee Number      Permittee Name

6988                      103                      A N R PIPELINE CO  
5250 CORPORATE DRIVE  
TROY, MI 48098

API Well Number: 21-117-06988-00-00

Well Name: HANSEN, LONG, & FARMERS &  
MERCHANTS STATE BANK 14

Plug Inst. Issue Date: 4/12/2024

Location	QT QT QT	Sec	Township	Range	Township Name	County	Feet From Section Line	Feet From DRLG Unit
SL:	CNSE	1	12N	10W	REYNOLDS	MONTCALM	1320 N 1320 W	1320 S 1320 E
BHL:		1	12N	10W	REYNOLDS	MONTCALM		

Comment: App to P&A expires on 4/12/2025



Michigan Department of  
Environment, Great Lakes, and Energy  
Oil, Gas and Minerals Division

UPDATED PERMITS

04/29/2024 THRU 05/03/2024



Permit Number      Permittee Number      Permittee Name

**RECORD OF WELL COMPLETION:**

61756      7772      LAMBDA ENERGY RESOURCES LLC  
12012 WICKCHESTER LANE  
SUITE 300  
HOUSTON, TX 77079 USA

API Well Number: 21-101-30149-02-00

Well Name: OLSON 1-27

Date Well Completed: 4/9/2024

Location	QT QT QT	Sec	Township	Range	Township Name	County	Feet From Section Line	Feet From DRLG Unit
SL:	SENWSE	27	23N	15W	BEAR LAKE	MANISTEE	1860 S 1351 E	
BHL:	SENWSE	27	23N	15W	BEAR LAKE	MANISTEE	1860 S 1351 E	

Michigan Department of  
Environment, Great Lakes, and Energy  
Oil, Gas and Minerals Division

UPDATED PERMITS

04/29/2024 THRU 05/03/2024



Permit Number      Permittee Number      Permittee Name

**RECORD OF WELL PLUGGING:**

15084      8139      MUSKEGON OPERATING  
COMPANY LLC  
1425 S MISSION RD  
MOUNT PLEASANT, MI 48858 USA

API Well Number: 21-051-15084-00-00

Well Name: WOLVERINE POWER CORP &  
AREHART HEIRS COMM 2

Plugging Date: 3/29/2024

Location	QT QT QT	Sec	Township	Range	Township Name	County	Feet From Section Line	Feet From DRLG Unit
SL:	N2SESE	2	17N	1E	BILLINGS	GLADWIN	990 S 660 E	990 S 660 E
BHL:	N2SESE	2	17N	1E	BILLINGS	GLADWIN		

15314      8139      MUSKEGON OPERATING  
COMPANY LLC  
1425 S MISSION RD  
MOUNT PLEASANT, MI 48858 USA

API Well Number: 21-051-15314-00-00

Well Name: WOLVERINE POWER CORP &  
AREHART HEIRS COMM 3

Plugging Date: 4/10/2024

Location	QT QT QT	Sec	Township	Range	Township Name	County	Feet From Section Line	Feet From DRLG Unit
SL:	SWNESE	2	17N	1E	BILLINGS	GLADWIN	990 N 990 E	990 N 330 W
BHL:	SWNESE	2	17N	1E	BILLINGS	GLADWIN		

Michigan Department of  
Environment, Great Lakes, and Energy  
Oil, Gas and Minerals Division

UPDATED PERMITS

04/29/2024 THRU 05/03/2024



Permit Number      Permittee Number      Permittee Name

29636      6352      CHRISTIAN OIL CO INC  
2589 30TH STREET  
ALLEGAN, MI 49010

API Well Number: 21-065-29636-00-00

Well Name: SANDBERG ET AL 2      True Vertical Depth: 4316

Plugging Date: 12/14/2023

Location	QT QT QT	Sec	Township	Range	Township Name	County	Feet From Section Line	Feet From DRLG Unit
SL:	SENENW	17	2N	1W	VEVAY	INGHAM	860 N 300 E	
BHL:	CNNWNE	17	2N	1W	VEVAY	INGHAM	787 N 605 W	533 S 605 W

30149      7772      LAMBDA ENERGY RESOURCES LLC  
12012 WICKCHESTER LANE  
SUITE 300  
HOUSTON, TX 77079 USA

API Well Number: 21-101-30149-00-00

Well Name: OLSON 1-27

Plugging Date: 4/9/2024

Location	QT QT QT	Sec	Township	Range	Township Name	County	Feet From Section Line	Feet From DRLG Unit
SL:	SENWSE	27	23N	15W	BEAR LAKE	MANISTEE	772 N 1256 W	548 S 1256 W
BHL:	SENWSE	27	23N	15W	BEAR LAKE	MANISTEE		

Michigan Department of  
Environment, Great Lakes, and Energy  
Oil, Gas and Minerals Division

UPDATED PERMITS

04/29/2024 THRU 05/03/2024



Permit Number      Permittee Number      Permittee Name

40936      5025      COUNTRY BOY OIL CO INC  
7521 SIX MILE RD  
HESPERIA, MI 49421

API Well Number: 21-123-40936-00-00

Well Name: WALCH 1-32

Plugging Date: 3/27/2024

Location	QT QT QT	Sec	Township	Range	Township Name	County	Feet From Section Line	Feet From DRLG Unit
SL:	SESESE	32	15N	14W	BEAVER	NEWAYGO	330 S 330 E	330 S 330 E
BHL:	SESESE	32	15N	14W	BEAVER	NEWAYGO		

46624      6361      RIVERSIDE ENERGY MICHIGAN LLC  
10691 EAST CARTER ROAD  
SUITE 201  
TRAVERSE CITY, MI 49684

API Well Number: 21-137-46624-02-00

Well Name: PRUSAKIEWICZ 12-5 HDL1      True Vertical Depth: 1109

Plugging Date: 4/8/2024

Location	QT QT QT	Sec	Township	Range	Township Name	County	Feet From Section Line	Feet From DRLG Unit
SL:	SWNWSW	5	31N	3W	LIVINGSTON	OTSEGO	1685 S 455 W	
BHL:	SESESW	5	31N	3W	LIVINGSTON	OTSEGO	350 S 1991 W	

Michigan Department of  
Environment, Great Lakes, and Energy  
Oil, Gas and Minerals Division

UPDATED PERMITS

04/29/2024 THRU 05/03/2024



Permit Number      Permittee Number      Permittee Name

54728      5025      COUNTRY BOY OIL CO INC  
7521 SIX MILE RD  
HESPERIA, MI 49421

API Well Number: 21-123-54728-00-00

Well Name: WALCH 4-4

Plugging Date: 3/15/2024

Location	QT QT QT	Sec	Township	Range	Township Name	County	Feet From Section Line	Feet From DRLG Unit
SL:	SWSWSW	4	14N	14W	DENVER	NEWAYGO	450 S 330 W	450 S 330 W
BHL:	SWSWSW	4	14N	14W	DENVER	NEWAYGO		

54852      5025      COUNTRY BOY OIL CO INC  
7521 SIX MILE RD  
HESPERIA, MI 49421

API Well Number: 21-123-19835-01-00

Well Name: WALCH 5-4

True Vertical Depth: 2100

Plugging Date: 3/15/2024

Location	QT QT QT	Sec	Township	Range	Township Name	County	Feet From Section Line	Feet From DRLG Unit
SL:	SWSWSW	4	14N	14W	DENVER	NEWAYGO	341 S 334 W	
BHL:	SWSWSW	4	14N	14W	DENVER	NEWAYGO	349 S 336 W	349 S 336 W



Michigan Department of  
Environment, Great Lakes, and Energy  
Oil, Gas and Minerals Division

UPDATED PERMITS

04/29/2024 THRU 05/03/2024



Permit Number      Permittee Number      Permittee Name

56240      5509      NORTHSTAR ENERGY LLC  
616 S MAIN ST  
SUITE 109  
TULSA, OK 74119

API Well Number: 21-029-56240-00-00

Well Name: FRONTIER SHR D1-15

Plugging Date: 3/14/2024

Location	QT QT QT	Sec	Township	Range	Township Name	County	Feet From Section Line	Feet From DRLG Unit
SL:	SWSWSW	15	32N	4W	HUDSON	CHARLEVOIX	110 S 330 W	
BHL:	SWSWSW	15	32N	4W	HUDSON	CHARLEVOIX		

56453      5509      NORTHSTAR ENERGY LLC  
616 S MAIN ST  
SUITE 109  
TULSA, OK 74119

API Well Number: 21-029-56453-00-00

Well Name: AURORA D1-15 SWD

Plugging Date: 3/14/2024

Location	QT QT QT	Sec	Township	Range	Township Name	County	Feet From Section Line	Feet From DRLG Unit
SL:	SWSWSW	15	32N	4W	HUDSON	CHARLEVOIX	185 S 350 W	
BHL:	SWSWSW	15	32N	4W	HUDSON	CHARLEVOIX		

Michigan Department of  
Environment, Great Lakes, and Energy  
Oil, Gas and Minerals Division

UPDATED PERMITS

04/29/2024 THRU 05/03/2024



Permit Number      Permittee Number      Permittee Name

56591      5509      NORTHSTAR ENERGY LLC  
616 S MAIN ST  
SUITE 109  
TULSA, OK 74119

API Well Number: 21-029-56591-00-00

Well Name: FRONTIER SHR C3-15 SWD

Plugging Date: 3/12/2024

Location	QT QT QT	Sec	Township	Range	Township Name	County	Feet From Section Line	Feet From DRLG Unit
SL:	NENWSE	15	32N	4W	HUDSON	CHARLEVOIX	2002 S 1647 E	
BHL:	NENWSE	15	32N	4W	HUDSON	CHARLEVOIX		

56800      5509      NORTHSTAR ENERGY LLC  
616 S MAIN ST  
SUITE 109  
TULSA, OK 74119

API Well Number: 21-029-56800-00-00

Well Name: FRONTIER SHR D4-15

Plugging Date: 3/14/2024

Location	QT QT QT	Sec	Township	Range	Township Name	County	Feet From Section Line	Feet From DRLG Unit
SL:	SESESE	15	32N	4W	HUDSON	CHARLEVOIX	439 S 584 E	
BHL:	SESESE	15	32N	4W	HUDSON	CHARLEVOIX		

Michigan Department of  
Environment, Great Lakes, and Energy  
Oil, Gas and Minerals Division

UPDATED PERMITS

04/29/2024 THRU 05/03/2024



Permit Number      Permittee Number      Permittee Name

56820      5509      NORTHSTAR ENERGY LLC  
616 S MAIN ST  
SUITE 109  
TULSA, OK 74119

API Well Number: 21-029-56820-00-00

Well Name: FRONTIER SHR B3-17 SWD

Plugging Date: 3/21/2024

Location	QT QT QT	Sec	Township	Range	Township Name	County	Feet From Section Line	Feet From DRLG Unit
SL:	SESWNE	17	32N	4W	HUDSON	CHARLEVOIX	1967 N 1677 E	
BHL:	SESWNE	17	32N	4W	HUDSON	CHARLEVOIX		

56847      5509      NORTHSTAR ENERGY LLC  
616 S MAIN ST  
SUITE 109  
TULSA, OK 74119

API Well Number: 21-029-56847-00-00

Well Name: OLIVER & FRONTIER SHR D1-16

Plugging Date: 3/19/2024

Location	QT QT QT	Sec	Township	Range	Township Name	County	Feet From Section Line	Feet From DRLG Unit
SL:	SWSWSW	16	32N	4W	HUDSON	CHARLEVOIX	521 S 333 W	521 S 981 E
BHL:	SWSWSW	16	32N	4W	HUDSON	CHARLEVOIX		

Michigan Department of  
Environment, Great Lakes, and Energy  
Oil, Gas and Minerals Division

UPDATED PERMITS

04/29/2024 THRU 05/03/2024



Permit Number      Permittee Number      Permittee Name

56848      5509      NORTHSTAR ENERGY LLC  
616 S MAIN ST  
SUITE 109  
TULSA, OK 74119

API Well Number: 21-029-56848-00-00

Well Name: STATE HUDSON & SMERCZAK  
B2-16

Plugging Date: 4/5/2024

Location	QT QT QT	Sec	Township	Range	Township Name	County	Feet From Section Line	Feet From DRLG Unit
SL:	NESENW	16	32N	4W	HUDSON	CHARLEVOIX	1775 N 2040 W	872 S 583 E
BHL:	NESENW	16	32N	4W	HUDSON	CHARLEVOIX		

56849      5509      NORTHSTAR ENERGY LLC  
616 S MAIN ST  
SUITE 109  
TULSA, OK 74119

API Well Number: 21-029-56849-00-00

Well Name: STATE HUDSON & SMERCZAK  
B1-16

Plugging Date: 4/2/2024

Location	QT QT QT	Sec	Township	Range	Township Name	County	Feet From Section Line	Feet From DRLG Unit
SL:	NESWNW	16	32N	4W	HUDSON	CHARLEVOIX	1667 N 693 W	980 S 618 E
BHL:	NESWNW	16	32N	4W	HUDSON	CHARLEVOIX		

Michigan Department of  
Environment, Great Lakes, and Energy  
Oil, Gas and Minerals Division

UPDATED PERMITS

04/29/2024 THRU 05/03/2024



Permit Number      Permittee Number      Permittee Name

56853      5509      NORTHSTAR ENERGY LLC  
616 S MAIN ST  
SUITE 109  
TULSA, OK 74119

API Well Number: 21-029-56853-00-00

Well Name: FRONTIER SHR C3-16

Plugging Date: 3/18/2024

Location	QT QT QT	Sec	Township	Range	Township Name	County	Feet From Section Line	Feet From DRLG Unit
SL:	SWNWSE	16	32N	4W	HUDSON	CHARLEVOIX	1821 S 2011 E	503 S 620 W
BHL:	SWNWSE	16	32N	4W	HUDSON	CHARLEVOIX		

56856      5509      NORTHSTAR ENERGY LLC  
616 S MAIN ST  
SUITE 109  
TULSA, OK 74119

API Well Number: 21-029-56856-00-00

Well Name: FRONTIER SHR D3-15

Plugging Date: 3/13/2024

Location	QT QT QT	Sec	Township	Range	Township Name	County	Feet From Section Line	Feet From DRLG Unit
SL:	NWSWSE	15	32N	4W	HUDSON	CHARLEVOIX	815 S 2446 E	
BHL:	NWSWSE	15	32N	4W	HUDSON	CHARLEVOIX		

Michigan Department of  
Environment, Great Lakes, and Energy  
Oil, Gas and Minerals Division

UPDATED PERMITS

04/29/2024 THRU 05/03/2024



Permit Number      Permittee Number      Permittee Name

56857      5509      NORTHSTAR ENERGY LLC  
616 S MAIN ST  
SUITE 109  
TULSA, OK 74119

API Well Number: 21-029-56857-00-00

Well Name: FRONTIER SHR B2-15

Plugging Date: 3/13/2024

Location	QT QT QT	Sec	Township	Range	Township Name	County	Feet From Section Line	Feet From DRLG Unit
SL:	SWSEW	15	32N	4W	HUDSON	CHARLEVOIX	2407 N 1941 W	
BHL:	SWSEW	15	32N	4W	HUDSON	CHARLEVOIX		

56939      5509      NORTHSTAR ENERGY LLC  
616 S MAIN ST  
SUITE 109  
TULSA, OK 74119

API Well Number: 21-029-56939-00-00

Well Name: STATE HUDSON & FRONTIER  
SHR A3-16

Plugging Date: 3/28/2024

Location	QT QT QT	Sec	Township	Range	Township Name	County	Feet From Section Line	Feet From DRLG Unit
SL:	NWNWNE	16	32N	4W	HUDSON	CHARLEVOIX	150 N 2268 E	1173 S 355 W
BHL:	NWNWNE	16	32N	4W	HUDSON	CHARLEVOIX		

Michigan Department of  
Environment, Great Lakes, and Energy  
Oil, Gas and Minerals Division

UPDATED PERMITS

04/29/2024 THRU 05/03/2024



Permit Number      Permittee Number      Permittee Name

56965      5509      NORTHSTAR ENERGY LLC  
616 S MAIN ST  
SUITE 109  
TULSA, OK 74119

API Well Number: 21-029-56965-00-00

Well Name: STATE HUDSON & FRONTIER  
SHR A4-16

Plugging Date: 3/12/2024

Location	QT QT QT	Sec	Township	Range	Township Name	County	Feet From Section Line	Feet From DRLG Unit
SL:	NENENE	16	32N	4W	HUDSON	CHARLEVOIX	147 N 636 E	1174 S 636 E
BHL:	NENENE	16	32N	4W	HUDSON	CHARLEVOIX		

57035      5509      NORTHSTAR ENERGY LLC  
616 S MAIN ST  
SUITE 109  
TULSA, OK 74119

API Well Number: 21-029-57035-00-00

Well Name: FRONTIER SHR D1-19

Plugging Date: 4/9/2024

Location	QT QT QT	Sec	Township	Range	Township Name	County	Feet From Section Line	Feet From DRLG Unit
SL:	SWSWSW	19	32N	4W	HUDSON	CHARLEVOIX	458 S 364 W	458 S 364 W
BHL:	SWSWSW	19	32N	4W	HUDSON	CHARLEVOIX		

Michigan Department of  
Environment, Great Lakes, and Energy  
Oil, Gas and Minerals Division

UPDATED PERMITS

04/29/2024 THRU 05/03/2024



Permit Number      Permittee Number      Permittee Name

57036      5509      NORTHSTAR ENERGY LLC  
616 S MAIN ST  
SUITE 109  
TULSA, OK 74119

API Well Number: 21-029-57036-00-00

Well Name: FRONTIER SHR D4-19

Plugging Date: 4/10/2024

Location	QT QT QT	Sec	Township	Range	Township Name	County	Feet From Section Line	Feet From DRLG Unit
SL:	SWSESE	19	32N	4W	HUDSON	CHARLEVOIX	346 S 930 E	346 S 930 E
BHL:	SWSESE	19	32N	4W	HUDSON	CHARLEVOIX		

57037      5509      NORTHSTAR ENERGY LLC  
616 S MAIN ST  
SUITE 109  
TULSA, OK 74119

API Well Number: 21-029-57037-00-00

Well Name: FRONTIER SHR C1-19

Plugging Date: 4/10/2024

Location	QT QT QT	Sec	Township	Range	Township Name	County	Feet From Section Line	Feet From DRLG Unit
SL:	SWNWSW	19	32N	4W	HUDSON	CHARLEVOIX	1893 S 515 W	560 S 515 W
BHL:	SWNWSW	19	32N	4W	HUDSON	CHARLEVOIX		



Michigan Department of  
Environment, Great Lakes, and Energy  
Oil, Gas and Minerals Division

UPDATED PERMITS

04/29/2024 THRU 05/03/2024



Permit Number      Permittee Number      Permittee Name

57165      5509      NORTHSTAR ENERGY LLC  
616 S MAIN ST  
SUITE 109  
TULSA, OK 74119

API Well Number: 21-029-57165-00-00

Well Name: KUZMICK A1-19

Plugging Date: 4/8/2024

Location	QT QT QT	Sec	Township	Range	Township Name	County	Feet From Section Line	Feet From DRLG Unit
SL:	SENWNW	19	32N	4W	HUDSON	CHARLEVOIX	837 N 842 W	487 S 842 W
BHL:	SENWNW	19	32N	4W	HUDSON	CHARLEVOIX		

57166      5509      NORTHSTAR ENERGY LLC  
616 S MAIN ST  
SUITE 109  
TULSA, OK 74119

API Well Number: 21-029-57166-00-00

Well Name: KUZMICK B2-19

Plugging Date: 4/8/2024

Location	QT QT QT	Sec	Township	Range	Township Name	County	Feet From Section Line	Feet From DRLG Unit
SL:	SESENW	19	32N	4W	HUDSON	CHARLEVOIX	2294 N 2213 W	349 S 353 E
BHL:	SESENW	19	32N	4W	HUDSON	CHARLEVOIX		

Michigan Department of  
Environment, Great Lakes, and Energy  
Oil, Gas and Minerals Division

UPDATED PERMITS

04/29/2024 THRU 05/03/2024



Permit Number      Permittee Number      Permittee Name

57214      5509      NORTHSTAR ENERGY LLC  
616 S MAIN ST  
SUITE 109  
TULSA, OK 74119

API Well Number: 21-029-57214-00-00

Well Name: STATE HUDSON B4-17

Plugging Date: 4/5/2024

Location	QT QT QT	Sec	Township	Range	Township Name	County	Feet From Section Line	Feet From DRLG Unit
SL:	NESENE	17	32N	4W	HUDSON	CHARLEVOIX	1432 N 656 E	1206 S 656 E
BHL:	NESENE	17	32N	4W	HUDSON	CHARLEVOIX		

Michigan Department of  
Environment, Great Lakes, and Energy  
Oil, Gas and Minerals Division

UPDATED PERMITS

04/29/2024 THRU 05/03/2024



Permit Number      Permittee Number      Permittee Name

**APPLICATIONS TO CHANGE WELL STATUS:**

13484      8407      WHITE PINE PRODUCTION LLC  
124 SOUTH MAIN STREET SUITE 203  
BURLESON, TX 76028 USA

API Well Number: 21-039-13484-00-00

Well Name: STATE BEAVER CREEK M-1

Approval Date: 4/30/2024

Location	QT QT QT	Sec	Township	Range	Township Name	County	Feet From Section Line	Feet From DRLG Unit
SL:	W2SENE	18	25N	4W	BEAVER CREEK	CRAWFORD	660 S 990 E	660 S 990 E
BHL:	W2SENE	18	25N	4W	BEAVER CREEK	CRAWFORD		

Proposed Rework:      Temporarily Abandoned

Comment:      ACOWS for TA expires on 3/31/2025.

13932      8407      WHITE PINE PRODUCTION LLC  
124 SOUTH MAIN STREET SUITE 203  
BURLESON, TX 76028 USA

API Well Number: 21-039-13932-00-00

Well Name: JOSEPH, H H 1

Approval Date: 4/30/2024

Location	QT QT QT	Sec	Township	Range	Township Name	County	Feet From Section Line	Feet From DRLG Unit
SL:	W2NWSW	7	25N	4W	BEAVER CREEK	CRAWFORD	660 N 330 W	1980 S 330 W
BHL:	W2NWSW	7	25N	4W	BEAVER CREEK	CRAWFORD		

Proposed Rework:      Temporarily Abandoned

Comment:      ACOWS for TA expires on 3/31/2025

Michigan Department of  
Environment, Great Lakes, and Energy  
Oil, Gas and Minerals Division

UPDATED PERMITS

04/29/2024 THRU 05/03/2024



Permit Number      Permittee Number      Permittee Name

14073      8407      WHITE PINE PRODUCTION LLC  
124 SOUTH MAIN STREET SUITE 203  
BURLESON, TX 76028 USA

API Well Number: 21-079-14073-00-00

Well Name: GARDEN, GEORGE "A" 3

Approval Date: 4/30/2024

Location	QT QT QT	Sec	Township	Range	Township Name	County	Feet From Section Line	Feet From DRLG Unit
SL:	W2NWSE	12	25N	5W	GARFIELD	KALKASKA	660 N 330 W	660 N 2310 E
BHL:	W2NWSE	12	25N	5W	GARFIELD	KALKASKA		

Proposed Rework:      Temporarily Abandoned

Comment: ACOWS for TA expires on 3/31/2025

14316      8407      WHITE PINE PRODUCTION LLC  
124 SOUTH MAIN STREET SUITE 203  
BURLESON, TX 76028 USA

API Well Number: 21-039-14316-00-00

Well Name: JOSEPH, H H 3

Approval Date: 4/30/2024

Location	QT QT QT	Sec	Township	Range	Township Name	County	Feet From Section Line	Feet From DRLG Unit
SL:	W2SESW	7	25N	4W	BEAVER CREEK	CRAWFORD	660 S 990 E	660 S 1650 W
BHL:	W2SESW	7	25N	4W	BEAVER CREEK	CRAWFORD		

Proposed Rework:      Temporarily Abandoned

Comment: ACOWS for TA expires on 3/31/2025

Michigan Department of  
Environment, Great Lakes, and Energy  
Oil, Gas and Minerals Division

UPDATED PERMITS

04/29/2024 THRU 05/03/2024



Permit Number      Permittee Number      Permittee Name

14339      8407      WHITE PINE PRODUCTION LLC  
124 SOUTH MAIN STREET SUITE 203  
BURLESON, TX 76028 USA

API Well Number: 21-039-14339-01-00

Well Name: MELLAND, CONN 1

Approval Date: 4/30/2024

Location	QT QT QT	Sec	Township	Range	Township Name	County	Feet From Section Line	Feet From DRLG Unit
SL:	W2SENE	17	25N	4W	BEAVER CREEK	CRAWFORD	660 S 990 E	660 N 330 W
BHL:	W2SENE	17	25N	4W	BEAVER CREEK	CRAWFORD		

Proposed Rework:      Temporarily Abandoned

Comment: ACOWS for TA expires on 3/31/2025

14452      8407      WHITE PINE PRODUCTION LLC  
124 SOUTH MAIN STREET SUITE 203  
BURLESON, TX 76028 USA

API Well Number: 21-039-14452-00-00

Well Name: STATE BEAVER CREEK J-1

Approval Date: 4/30/2024

Location	QT QT QT	Sec	Township	Range	Township Name	County	Feet From Section Line	Feet From DRLG Unit
SL:	W2SWNW	27	25N	4W	BEAVER CREEK	CRAWFORD	660 S 330 W	660 S 330 W
BHL:	W2SWNW	27	25N	4W	BEAVER CREEK	CRAWFORD		

Proposed Rework:      Temporarily Abandoned

Comment: ACOWS for TA expires on 3/31/2025

Michigan Department of  
Environment, Great Lakes, and Energy  
Oil, Gas and Minerals Division

UPDATED PERMITS

04/29/2024 THRU 05/03/2024



Permit Number      Permittee Number      Permittee Name

14555      8407      WHITE PINE PRODUCTION LLC  
124 SOUTH MAIN STREET SUITE 203  
BURLESON, TX 76028 USA

API Well Number: 21-079-14555-00-00

Well Name: GARDEN, GEORGE "B" 2

Approval Date: 4/30/2024

Location	QT QT QT	Sec	Township	Range	Township Name	County	Feet From Section Line	Feet From DRLG Unit
SL:	W2SENE	12	25N	5W	GARFIELD	KALKASKA	660 S 990 E	660 S 990 E
BHL:	W2SENE	12	25N	5W	GARFIELD	KALKASKA		

Proposed Rework:      Temporarily Abandoned

Comment: ACOWS for TA expires on 3/31/2025

14956      8407      WHITE PINE PRODUCTION LLC  
124 SOUTH MAIN STREET SUITE 203  
BURLESON, TX 76028 USA

API Well Number: 21-039-14956-00-00

Well Name: JOSEPH, H H 8

Approval Date: 4/30/2024

Location	QT QT QT	Sec	Township	Range	Township Name	County	Feet From Section Line	Feet From DRLG Unit
SL:	W2NWSE	7	25N	4W	BEAVER CREEK	CRAWFORD	660 N 330 W	1980 S 2970 W
BHL:	W2NWSE	7	25N	4W	BEAVER CREEK	CRAWFORD		

Proposed Rework:      Temporarily Abandoned

Comment: ACOWS for TA expires on 3/31/2025

Michigan Department of  
Environment, Great Lakes, and Energy  
Oil, Gas and Minerals Division

UPDATED PERMITS

04/29/2024 THRU 05/03/2024



Permit Number      Permittee Number      Permittee Name

16154      8407      WHITE PINE PRODUCTION LLC  
124 SOUTH MAIN STREET SUITE 203  
BURLESON, TX 76028 USA

API Well Number: 21-039-16154-00-00

Well Name: STATE BEAVER CREEK A-9

Approval Date: 4/30/2024

Location	QT QT QT	Sec	Township	Range	Township Name	County	Feet From Section Line	Feet From DRLG Unit
SL:	W2NWNE	29	25N	4W	BEAVER CREEK	CRAWFORD	660 N 330 W	660 N 330 W
BHL:	W2NWNE	29	25N	4W	BEAVER CREEK	CRAWFORD		

Proposed Rework:      Temporarily Abandoned

Comment: ACOWS for TA expires on 3/31/2025

16727      8407      WHITE PINE PRODUCTION LLC  
124 SOUTH MAIN STREET SUITE 203  
BURLESON, TX 76028 USA

API Well Number: 21-039-16727-00-00

Well Name: STATE BEAVER CREEK C 1

Approval Date: 4/30/2024

Location	QT QT QT	Sec	Township	Range	Township Name	County	Feet From Section Line	Feet From DRLG Unit
SL:	W2NENW	29	25N	4W	BEAVER CREEK	CRAWFORD	660 N 990 E	660 N 330 W
BHL:	W2NENW	29	25N	4W	BEAVER CREEK	CRAWFORD		

Proposed Rework:      Temporarily Abandoned

Comment: ACOWS for TA expires on 3/31/2025

Michigan Department of  
Environment, Great Lakes, and Energy  
Oil, Gas and Minerals Division

UPDATED PERMITS

04/29/2024 THRU 05/03/2024



Permit Number      Permittee Number      Permittee Name

17078      8407      WHITE PINE PRODUCTION LLC  
124 SOUTH MAIN STREET SUITE 203  
BURLESON, TX 76028 USA

API Well Number: 21-079-17078-00-00

Well Name: GARDEN, GEORGE A-5

Approval Date: 4/30/2024

Location	QT QT QT	Sec	Township	Range	Township Name	County	Feet From Section Line	Feet From DRLG Unit
SL:	W2SWSW	12	25N	5W	GARFIELD	KALKASKA	660 S 330 W	660 S 330 W
BHL:	W2SWSW	12	25N	5W	GARFIELD	KALKASKA		

Proposed Rework:      Temporarily Abandoned

Comment: ACOWS for TA expires on 3/31/2025

17349      8407      WHITE PINE PRODUCTION LLC  
124 SOUTH MAIN STREET SUITE 203  
BURLESON, TX 76028 USA

API Well Number: 21-079-17349-00-00

Well Name: STATE GARFIELD A 4

Approval Date: 4/30/2024

Location	QT QT QT	Sec	Township	Range	Township Name	County	Feet From Section Line	Feet From DRLG Unit
SL:	W2NWSE	13	25N	5W	GARFIELD	KALKASKA	660 N 330 W	660 N 2310 E
BHL:	W2NWSE	13	25N	5W	GARFIELD	KALKASKA		

Proposed Rework:      Temporarily Abandoned

Comment: ACOWS for TA expires on 3/31/2025



Michigan Department of  
Environment, Great Lakes, and Energy  
Oil, Gas and Minerals Division

UPDATED PERMITS

04/29/2024 THRU 05/03/2024



Permit Number      Permittee Number      Permittee Name

17584      8407      WHITE PINE PRODUCTION LLC  
124 SOUTH MAIN STREET SUITE 203  
BURLESON, TX 76028 USA

API Well Number: 21-079-17584-00-00

Well Name: GARDEN, GEORGE "B" 5

Approval Date: 4/30/2024

Location	QT QT QT	Sec	Township	Range	Township Name	County	Feet From Section Line	Feet From DRLG Unit
SL:	W2SEW	12	25N	5W	GARFIELD	KALKASKA	660 S 990 E	660 S 3630 E
BHL:	W2SEW	12	25N	5W	GARFIELD	KALKASKA		

Proposed Rework:      Temporarily Abandoned

Comment: ACOWS for TA expires on 3/31/2025

21546      491      CONSUMERS ENERGY CO  
1945 W PARNALL RD  
JACKSON, MI 49201

API Well Number: 21-005-21546-00-00

Well Name: CONSUMERS POWER 5

Approval Date: 4/16/2024

Location	QT QT QT	Sec	Township	Range	Township Name	County	Feet From Section Line	Feet From DRLG Unit
SL:	NWSWSW	9	4N	14W	OVERISEL	ALLEGAN	1270 S 50 W	230 S 1370 W
BHL:	NWSWSW	9	4N	14W	OVERISEL	ALLEGAN		

Proposed Rework:      ACOWS to Observation Well

Comment: ACOWS to rework from gas storage well to observation well expires on 4/16/2025

Michigan Department of  
Environment, Great Lakes, and Energy  
Oil, Gas and Minerals Division

UPDATED PERMITS

04/29/2024 THRU 05/03/2024



Permit Number      Permittee Number      Permittee Name

21547      491      CONSUMERS ENERGY CO  
1945 W PARNALL RD  
JACKSON, MI 49201

API Well Number: 21-005-21547-00-00

Well Name: CONSUMERS POWER 7

Approval Date: 4/16/2024

Location	QT QT QT	Sec	Township	Range	Township Name	County	Feet From Section Line	Feet From DRLG Unit
SL:	NESESE	9	4N	14W	OVERISEL	ALLEGAN	1270 S 50 E	1270 S 50 E
BHL:	NESESE	9	4N	14W	OVERISEL	ALLEGAN		

Proposed Rework: ACOWS to Observation Well

Comment: ACOWS to rework from gas storage well to observation well expires on 4/16/2025

22302      491      CONSUMERS ENERGY CO  
1945 W PARNALL RD  
JACKSON, MI 49201

API Well Number: 21-005-22302-00-00

Well Name: CONSUMERS POWER COMPANY 222

Approval Date: 4/16/2024

Location	QT QT QT	Sec	Township	Range	Township Name	County	Feet From Section Line	Feet From DRLG Unit
SL:	SESWSE	5	4N	14W	OVERISEL	ALLEGAN	75 S 1245 W	75 S 75 E
BHL:	SESWSE	5	4N	14W	OVERISEL	ALLEGAN		

Proposed Rework: ACOWS to Observation Well

Comment: ACOWS to rework from gas storage well to observation well expires on 4/16/2025

Michigan Department of  
Environment, Great Lakes, and Energy  
Oil, Gas and Minerals Division

UPDATED PERMITS

04/29/2024 THRU 05/03/2024



Permit Number      Permittee Number      Permittee Name

23106      491      CONSUMERS ENERGY CO  
1945 W PARNALL RD  
JACKSON, MI 49201

API Well Number: 21-005-23106-00-00

Well Name: CONSUMERS POWER 246

Approval Date: 4/16/2024

Location	QT QT QT	Sec	Township	Range	Township Name	County	Feet From Section Line	Feet From DRLG Unit
SL:	NENESW	9	4N	14W	OVERISEL	ALLEGAN	186 N 71 E	186 N 71 E
BHL:	NENESW	9	4N	14W	OVERISEL	ALLEGAN		

Proposed Rework: ACOWS to Observation Well

Comment: ACOWS to rework from oil well to observation well expires on 4/16/2025

27185      8407      WHITE PINE PRODUCTION LLC  
124 SOUTH MAIN STREET SUITE 203  
BURLESON, TX 76028 USA

API Well Number: 21-039-27185-00-00

Well Name: STATE BEAVER CREEK A 12

Approval Date: 4/30/2024

Location	QT QT QT	Sec	Township	Range	Township Name	County	Feet From Section Line	Feet From DRLG Unit
SL:	W2NWSW	28	25N	4W	BEAVER CREEK	CRAWFORD	660 N 450 W	660 N 450 W
BHL:	W2NWSW	28	25N	4W	BEAVER CREEK	CRAWFORD		

Proposed Rework: Temporarily Abandoned

Comment: ACOWS for TA expires on 3/31/2025

Michigan Department of  
Environment, Great Lakes, and Energy  
Oil, Gas and Minerals Division

UPDATED PERMITS

04/29/2024 THRU 05/03/2024



Permit Number      Permittee Number      Permittee Name

28593      7772      LAMBDA ENERGY RESOURCES LLC  
12012 WICKCHESTER LANE  
SUITE 300  
HOUSTON, TX 77079 USA

API Well Number: 21-137-28593-00-00

Well Name: JARUZEL 2-18

Approval Date: 4/19/2024

Location	QT QT QT	Sec	Township	Range	Township Name	County	Feet From Section Line	Feet From DRLG Unit
SL:	CNSWSE	18	30N	2W	CHESTER	OTSEGO	660 S 660 W	660 S 660 W
BHL:	CNSWSE	18	30N	2W	CHESTER	OTSEGO		

Proposed Rework:      Temporarily Abandoned

Comment: ACOWS for TA expires on 4/19/2025

29302      7772      LAMBDA ENERGY RESOURCES LLC  
12012 WICKCHESTER LANE  
SUITE 300  
HOUSTON, TX 77079 USA

API Well Number: 21-137-29302-00-00

Well Name: LAKE HORICON CORP 2-15

Approval Date: 4/19/2024

Location	QT QT QT	Sec	Township	Range	Township Name	County	Feet From Section Line	Feet From DRLG Unit
SL:	CNSWNE	15	29N	4W	HAYES	OTSEGO	637 S 677 W	637 S 677 W
BHL:	CNSWNE	15	29N	4W	HAYES	OTSEGO		

Proposed Rework:      Temporarily Abandoned

Comment: ACOWS for TA expires on 4/19/2025

Michigan Department of  
Environment, Great Lakes, and Energy  
Oil, Gas and Minerals Division

UPDATED PERMITS

04/29/2024 THRU 05/03/2024



Permit Number      Permittee Number      Permittee Name

29605      6361      RIVERSIDE ENERGY MICHIGAN LLC  
10691 EAST CARTER ROAD  
SUITE 201  
TRAVERSE CITY, MI 49684

API Well Number: 21-039-29605-00-00

Well Name: KERR ET AL 1-4

Approval Date: 4/3/2024

Location	QT QT QT	Sec	Township	Range	Township Name	County	Feet From Section Line	Feet From DRLG Unit
SL:	S2NWNE	4	28N	4W	FREDERIC	CRAWFORD	976 N 694 W	976 N 626 E
BHL:	S2NWNE	4	28N	4W	FREDERIC	CRAWFORD		

Proposed Rework:      Temporarily Abandoned

Comment: ACOWS for TA expires on 3/31/2027

31169      7772      LAMBDA ENERGY RESOURCES LLC  
12012 WICKCHESTER LANE  
SUITE 300  
HOUSTON, TX 77079 USA

API Well Number: 21-137-31169-01-00

Well Name: STATE OTSEGO LAKE 1-35 HD1      True Vertical Depth: 6924

Approval Date: 4/19/2024

Location	QT QT QT	Sec	Township	Range	Township Name	County	Feet From Section Line	Feet From DRLG Unit
SL:	SWSWNW	35	29N	3W	OTSEGO LAKE	OTSEGO	594 S 200 W	
BHL:	NWSENE	34	29N	3W	OTSEGO LAKE	OTSEGO	792 S 679 E	477 N 650 W

Proposed Rework:      Temporarily Abandoned

Comment: ACOWS for TA expires on 4/19/2025

Michigan Department of  
Environment, Great Lakes, and Energy  
Oil, Gas and Minerals Division

UPDATED PERMITS

04/29/2024 THRU 05/03/2024



Permit Number      Permittee Number      Permittee Name

31479      7739      LAYLINE OIL AND GAS LLC  
P.O. BOX 310  
MARION, MI 49665

API Well Number: 21-113-31479-00-00

Well Name: ZUIDERVEEN, GEORGE &  
JOSEPHINE 1-30

Approval Date: 4/12/2024

Location	QT QT QT	Sec	Township	Range	Township Name	County	Feet From Section Line	Feet From DRLG Unit
SL:	NWSESW	30	22N	6W	AETNA	MISSAUKEE	990 S 990 E	330 N 330 W
BHL:	NWSESW	30	22N	6W	AETNA	MISSAUKEE		

Proposed Rework:      Temporarily Abandoned

Comment: ACOWS for TA expires on 3/31/2025

32360      7772      LAMBDA ENERGY RESOURCES LLC  
12012 WICKCHESTER LANE  
SUITE 300  
HOUSTON, TX 77079 USA

API Well Number: 21-137-32360-00-00

Well Name: CUCA & STATE OTSEGO LAKE  
ET AL 1-34

Approval Date: 4/19/2024

Location	QT QT QT	Sec	Township	Range	Township Name	County	Feet From Section Line	Feet From DRLG Unit
SL:	NWNENE	34	29N	3W	OTSEGO LAKE	OTSEGO	494 N 753 E	494 N 581 W
BHL:	NWNENE	34	29N	3W	OTSEGO LAKE	OTSEGO		

Proposed Rework:      Temporarily Abandoned

Comment: ACOWS for TA expires on 4/19/2025

Michigan Department of  
Environment, Great Lakes, and Energy  
Oil, Gas and Minerals Division

UPDATED PERMITS

04/29/2024 THRU 05/03/2024



Permit Number      Permittee Number      Permittee Name

32584      7739      LAYLINE OIL AND GAS LLC  
P.O. BOX 310  
MARION, MI 49665

API Well Number: 21-113-32584-00-00

Well Name: GILDE, KENNETH & ORLENA 5-25

Approval Date: 4/12/2024

Location	QT QT QT	Sec	Township	Range	Township Name	County	Feet From Section Line	Feet From DRLG Unit
SL:	NWSESW	25	22N	7W	REEDER	MISSAUKEE	980 S 850 E	330 N 470 W
BHL:	NWSESW	25	22N	7W	REEDER	MISSAUKEE		

Proposed Rework:      Temporarily Abandoned

Comment:      ACOWS for TA expires on 3/31/2025

32616      7772      LAMBDA ENERGY RESOURCES LLC  
12012 WICKCHESTER LANE  
SUITE 300  
HOUSTON, TX 77079 USA

API Well Number: 21-141-32616-00-00

Well Name: STATE ALLIS 1-29

Approval Date: 4/18/2024

Location	QT QT QT	Sec	Township	Range	Township Name	County	Feet From Section Line	Feet From DRLG Unit
SL:	SWSENE	29	33N	2E	ALLIS	PRESQUE ISLE	460 S 745 E	460 S 745 E
BHL:	SWSENE	29	33N	2E	ALLIS	PRESQUE ISLE		

Proposed Rework:      Temporarily Abandoned

Comment:      ACOWS for TA expires on 3/31/2025

Michigan Department of  
Environment, Great Lakes, and Energy  
Oil, Gas and Minerals Division

UPDATED PERMITS

04/29/2024 THRU 05/03/2024



Permit Number      Permittee Number      Permittee Name

32673      7739      LAYLINE OIL AND GAS LLC  
P.O. BOX 310  
MARION, MI 49665

API Well Number: 21-113-32673-01-00

Well Name: TACOMA, ANDREW & NELLIE 7-25

Approval Date: 4/29/2024

Location	QT QT QT	Sec	Township	Range	Township Name	County	Feet From Section Line	Feet From DRLG Unit
SL:	NWNWSW	25	22N	7W	REEDER	MISSAUKEE	330 N 330 W	
BHL:	NWNWSW	25	22N	7W	REEDER	MISSAUKEE		

Proposed Rework:      Temporarily Abandoned

Comment:      ACOWS for TA expires on 4/29/2025

32697      7739      LAYLINE OIL AND GAS LLC  
P.O. BOX 310  
MARION, MI 49665

API Well Number: 21-113-32697-00-00

Well Name: VANDERMEULLEN, PETER &  
GENEVIEVE 5-36

Approval Date: 4/12/2024

Location	QT QT QT	Sec	Township	Range	Township Name	County	Feet From Section Line	Feet From DRLG Unit
SL:	NWNENW	36	22N	7W	REEDER	MISSAUKEE	330 N 990 E	330 N 349 W
BHL:	NWNENW	36	22N	7W	REEDER	MISSAUKEE		

Proposed Rework:      Temporarily Abandoned

Comment:      ACOWS for TA expires on 3/31/2025



Michigan Department of  
Environment, Great Lakes, and Energy  
Oil, Gas and Minerals Division

UPDATED PERMITS

04/29/2024 THRU 05/03/2024



Permit Number      Permittee Number      Permittee Name

33148      8407      WHITE PINE PRODUCTION LLC  
124 SOUTH MAIN STREET SUITE 203  
BURLESON, TX 76028 USA

API Well Number: 21-039-33148-00-00

Well Name: STATE BEAVER CREEK D 4

Approval Date: 4/30/2024

Location	QT QT QT	Sec	Township	Range	Township Name	County	Feet From Section Line	Feet From DRLG Unit
SL:	W2SESW	22	25N	4W	BEAVER CREEK	CRAWFORD	660 S 985 E	657 N 330 W
BHL:	W2SESW	22	25N	4W	BEAVER CREEK	CRAWFORD		

Proposed Rework:      Temporarily Abandoned

Comment: ACOWS for TA expires on 3/31/2025

34211      7772      LAMBDA ENERGY RESOURCES LLC  
12012 WICKCHESTER LANE  
SUITE 300  
HOUSTON, TX 77079 USA

API Well Number: 21-137-34016-01-00

Well Name: NORTH MICHIGAN LAND AND      True Vertical Depth: 7001  
OIL 5-21A

Approval Date: 4/19/2024

Location	QT QT QT	Sec	Township	Range	Township Name	County	Feet From Section Line	Feet From DRLG Unit
SL:	SWNESW	21	29N	4W	HAYES	OTSEGO	990 N 903 E	
BHL:	NWSESW	21	29N	4W	HAYES	OTSEGO	724 S 924 E	1916 N 1716 W

Proposed Rework:      Temporarily Abandoned

Comment: ACOWS for TA expires on 4/19/2025

Michigan Department of  
Environment, Great Lakes, and Energy  
Oil, Gas and Minerals Division

UPDATED PERMITS

04/29/2024 THRU 05/03/2024



Permit Number      Permittee Number      Permittee Name

34822      7772      LAMBDA ENERGY RESOURCES LLC  
12012 WICKCHESTER LANE  
SUITE 300  
HOUSTON, TX 77079 USA

API Well Number: 21-137-34022-03-00

Well Name: NORTH MICHIGAN LAND & OIL      True Vertical Depth: 6914  
6-21C WIW

Approval Date: 4/19/2024

Location	QT QT QT	Sec	Township	Range	Township Name	County	Feet From Section Line	Feet From DRLG Unit
SL:	SENWSE	21	29N	4W	HAYES	OTSEGO	990 N 797 W	
BHL:	NESWSE	21	29N	4W	HAYES	OTSEGO	748 S 1138 W	

Proposed Rework:      Temporarily Abandoned

Comment:      ACOWS for TA expires on 4/19/2025

39491      7772      LAMBDA ENERGY RESOURCES LLC  
12012 WICKCHESTER LANE  
SUITE 300  
HOUSTON, TX 77079 USA

API Well Number: 21-141-39419-01-00

Well Name: SELLKE & STATE BISMARCK 3-6A      True Vertical Depth: 3743

Approval Date: 4/18/2024

Location	QT QT QT	Sec	Township	Range	Township Name	County	Feet From Section Line	Feet From DRLG Unit
SL:	NENWSW	6	33N	4E	BISMARCK	PRESQUE ISLE	330 N 950 W	
BHL:	NENWSW	6	33N	4E	BISMARCK	PRESQUE ISLE	366 N 1253 W	366 N 1253 W

Proposed Rework:      Temporarily Abandoned

Comment:      ACOWS for TA expires on 3/31/2025

Michigan Department of  
Environment, Great Lakes, and Energy  
Oil, Gas and Minerals Division

UPDATED PERMITS

04/29/2024 THRU 05/03/2024



Permit Number      Permittee Number      Permittee Name

39534      7772      LAMBDA ENERGY RESOURCES LLC  
12012 WICKCHESTER LANE  
SUITE 300  
HOUSTON, TX 77079 USA

API Well Number: 21-137-39534-00-00

Well Name: TECON LAKE 3-11

True Vertical Depth: 6442

Approval Date: 4/19/2024

Location	QT QT QT	Sec	Township	Range	Township Name	County	Feet From Section Line	Feet From DRLG Unit
SL:	SESWNW	11	29N	4W	HAYES	OTSEGO	449 S 1050 W	
BHL:	SESENW	11	29N	4W	HAYES	OTSEGO	510 S 426 E	510 S 426 E

Proposed Rework:      Temporarily Abandoned

Comment: ACOWS for TA expires on 4/19/2025

39831      7772      LAMBDA ENERGY RESOURCES LLC  
12012 WICKCHESTER LANE  
SUITE 300  
HOUSTON, TX 77079 USA

API Well Number: 21-137-39831-00-00

Well Name: MAY 1-35

True Vertical Depth: 6469

Approval Date: 4/19/2024

Location	QT QT QT	Sec	Township	Range	Township Name	County	Feet From Section Line	Feet From DRLG Unit
SL:	NWNWNW	35	30N	2W	CHESTER	OTSEGO	528 N 160 W	
BHL:	SENWNW	35	30N	2W	CHESTER	OTSEGO	940 N 717 W	940 N 603 E

Proposed Rework:      Temporarily Abandoned

Comment: ACOWS for TA expires on 4/19/2025

Michigan Department of  
Environment, Great Lakes, and Energy  
Oil, Gas and Minerals Division

UPDATED PERMITS

04/29/2024 THRU 05/03/2024



Permit Number      Permittee Number      Permittee Name

40143      6310      CORE ENERGY LLC  
1011 NOTEWARE DRIVE  
TRAVERSE CITY, MI 49686

API Well Number: 21-137-40143-00-00

Well Name: STATE CHESTER 1-27

Approval Date: 3/25/2024

Location	QT QT QT	Sec	Township	Range	Township Name	County	Feet From Section Line	Feet From DRLG Unit
SL:	NESWNE	27	30N	2W	CHESTER	OTSEGO	1039 S 1144 W	1039 S 1144 W
BHL:	NESWNE	27	30N	2W	CHESTER	OTSEGO		

Proposed Rework:      Temporarily Abandoned

Comment:      ACOWS for TA expires on 3/25/2025

40436      8407      WHITE PINE PRODUCTION LLC  
124 SOUTH MAIN STREET SUITE 203  
BURLESON, TX 76028 USA

API Well Number: 21-039-40436-00-00

Well Name: UNION & STATE BEAVER  
CREEK A 16

Approval Date: 4/30/2024

Location	QT QT QT	Sec	Township	Range	Township Name	County	Feet From Section Line	Feet From DRLG Unit
SL:	SENENW	20	25N	4W	BEAVER CREEK	CRAWFORD	1313 N 329 E	
BHL:	SENENW	20	25N	4W	BEAVER CREEK	CRAWFORD		

Proposed Rework:      Temporarily Abandoned

Comment:      ACOWS for TA expires on 3/31/2025

Michigan Department of  
Environment, Great Lakes, and Energy  
Oil, Gas and Minerals Division

UPDATED PERMITS

04/29/2024 THRU 05/03/2024



Permit Number      Permittee Number      Permittee Name

40442      7772      LAMBDA ENERGY RESOURCES LLC  
12012 WICKCHESTER LANE  
SUITE 300  
HOUSTON, TX 77079 USA

API Well Number: 21-119-40442-00-00

Well Name: NICHOLS 1-4

Approval Date: 4/19/2024

Location	QT QT QT	Sec	Township	Range	Township Name	County	Feet From Section Line	Feet From DRLG Unit
SL:	NESWNW	4	30N	1E	VIENNA	MONTMORENCY	1070 S 753 W	1070 S 562 E
BHL:	NESWNW	4	30N	1E	VIENNA	MONTMORENCY		

Proposed Rework:      Temporarily Abandoned

Comment: ACOWS for TA expires on 3/31/2025

41171      7772      LAMBDA ENERGY RESOURCES LLC  
12012 WICKCHESTER LANE  
SUITE 300  
HOUSTON, TX 77079 USA

API Well Number: 21-119-41171-01-00

Well Name: STATE VIENNA 1-6 HD1      True Vertical Depth: 5953

Approval Date: 4/24/2024

Location	QT QT QT	Sec	Township	Range	Township Name	County	Feet From Section Line	Feet From DRLG Unit
SL:	NENENE	6	30N	1E	VIENNA	MONTMORENCY	183 N 414 E	
BHL:	NESENE	6	30N	1E	VIENNA	MONTMORENCY	778 S 621 E	778 S 621 E

Proposed Rework:      Temporarily Abandoned

Comment: ACOWS for TA expires on 3/31/2025

Michigan Department of  
Environment, Great Lakes, and Energy  
Oil, Gas and Minerals Division

UPDATED PERMITS

04/29/2024 THRU 05/03/2024



Permit Number      Permittee Number      Permittee Name

42202      8407      WHITE PINE PRODUCTION LLC  
124 SOUTH MAIN STREET SUITE 203  
BURLESON, TX 76028 USA

API Well Number: 21-039-42202-00-00

Well Name: STATE BEAVER CREEK G-6

Approval Date: 4/30/2024

Location	QT QT QT	Sec	Township	Range	Township Name	County	Feet From Section Line	Feet From DRLG Unit
SL:	SEWNNE	21	25N	4W	BEAVER CREEK	CRAWFORD	1317 N 984 W	
BHL:	SEWNNE	21	25N	4W	BEAVER CREEK	CRAWFORD		

Proposed Rework:      Temporarily Abandoned

Comment: ACOWS for TA expires on 3/31/2025

42247      8407      WHITE PINE PRODUCTION LLC  
124 SOUTH MAIN STREET SUITE 203  
BURLESON, TX 76028 USA

API Well Number: 21-079-42247-00-00

Well Name: STATE GARFIELD B 2

Approval Date: 4/30/2024

Location	QT QT QT	Sec	Township	Range	Township Name	County	Feet From Section Line	Feet From DRLG Unit
SL:	SEWNNE	13	25N	5W	GARFIELD	KALKASKA	1320 N 991 W	
BHL:	SEWNNE	13	25N	5W	GARFIELD	KALKASKA		

Proposed Rework:      Temporarily Abandoned

Comment: ACOWS for TA expires on 3/31/2025

Michigan Department of  
Environment, Great Lakes, and Energy  
Oil, Gas and Minerals Division

UPDATED PERMITS

04/29/2024 THRU 05/03/2024



Permit Number      Permittee Number      Permittee Name

42338      7772      LAMBDA ENERGY RESOURCES LLC  
12012 WICKCHESTER LANE  
SUITE 300  
HOUSTON, TX 77079 USA

API Well Number: 21-119-42338-00-00

Well Name: STATE VIENNA 4-31

Approval Date: 4/19/2024

Location	QT QT QT	Sec	Township	Range	Township Name	County	Feet From Section Line	Feet From DRLG Unit
SL:	NWNESE	31	31N	1E	VIENNA	MONTMORENCY	279 N 991 E	1002 S 330 W
BHL:	NWNESE	31	31N	1E	VIENNA	MONTMORENCY		

Proposed Rework:      Temporarily Abandoned

Comment: ACOWS for TA expires on 3/31/2025

43571      8407      WHITE PINE PRODUCTION LLC  
124 SOUTH MAIN STREET SUITE 203  
BURLESON, TX 76028 USA

API Well Number: 21-079-43571-00-00

Well Name: GARDEN, GEORGE A 11

Approval Date: 4/30/2024

Location	QT QT QT	Sec	Township	Range	Township Name	County	Feet From Section Line	Feet From DRLG Unit
SL:	SESESW	12	25N	5W	GARFIELD	KALKASKA	70 S 330 E	
BHL:	SESESW	12	25N	5W	GARFIELD	KALKASKA		

Proposed Rework:      Temporarily Abandoned

Comment: ACOWS for TA expires on 3/31/2025

Michigan Department of  
Environment, Great Lakes, and Energy  
Oil, Gas and Minerals Division

UPDATED PERMITS

04/29/2024 THRU 05/03/2024



Permit Number      Permittee Number      Permittee Name

45606      7772      LAMBDA ENERGY RESOURCES LLC  
12012 WICKCHESTER LANE  
SUITE 300  
HOUSTON, TX 77079 USA

API Well Number: 21-137-45606-01-00

Well Name: STATE OTSEGO LAKE 1-26 HD-1      True Vertical Depth: 6920

Approval Date: 4/19/2024

Location	QT QT QT	Sec	Township	Range	Township Name	County	Feet From Section Line	Feet From DRLG Unit
SL:	SESWNE	26	29N	3W	OTSEGO LAKE	OTSEGO	2153 N 1916 E	
BHL:	NWSENW	26	29N	3W	OTSEGO LAKE	OTSEGO	1790 N 1699 W	479 N 395 W

Proposed Rework:      Temporarily Abandoned

Comment: ACOWS for TA expires on 4/19/2025

45855      7772      LAMBDA ENERGY RESOURCES LLC  
12012 WICKCHESTER LANE  
SUITE 300  
HOUSTON, TX 77079 USA

API Well Number: 21-137-45855-00-00

Well Name: STATE OTSEGO LAKE 2-26

Approval Date: 4/19/2024

Location	QT QT QT	Sec	Township	Range	Township Name	County	Feet From Section Line	Feet From DRLG Unit
SL:	NWNESE	26	29N	3W	OTSEGO LAKE	OTSEGO	100 N 836 E	1210 S 460 W
BHL:	NWNESE	26	29N	3W	OTSEGO LAKE	OTSEGO		

Proposed Rework:      Temporarily Abandoned

Comment: ACOWS for TA expires on 4/19/2025



Michigan Department of  
Environment, Great Lakes, and Energy  
Oil, Gas and Minerals Division

UPDATED PERMITS

04/29/2024 THRU 05/03/2024



Permit Number      Permittee Number      Permittee Name

48053      7772      LAMBDA ENERGY RESOURCES LLC  
12012 WICKCHESTER LANE  
SUITE 300  
HOUSTON, TX 77079 USA

API Well Number: 21-137-48053-00-00

Well Name: STATE HAYES 4-36

Approval Date: 4/19/2024

Location	QT QT QT	Sec	Township	Range	Township Name	County	Feet From Section Line	Feet From DRLG Unit
SL:	SENE SW	36	29N	4W	HAYES	OTSEGO	800 N 292 E	521 S 1033 W
BHL:	SENE SW	36	29N	4W	HAYES	OTSEGO		

Proposed Rework:      Temporarily Abandoned

Comment: ACOWS for TA expires on 4/19/2025

48618      7772      LAMBDA ENERGY RESOURCES LLC  
12012 WICKCHESTER LANE  
SUITE 300  
HOUSTON, TX 77079 USA

API Well Number: 21-137-48618-00-00

Well Name: LAKE HORICON 3-12

Approval Date: 4/19/2024

Location	QT QT QT	Sec	Township	Range	Township Name	County	Feet From Section Line	Feet From DRLG Unit
SL:	SWSWNW	12	29N	4W	HAYES	OTSEGO	630 S 330 W	630 S 330 W
BHL:	SWSWNW	12	29N	4W	HAYES	OTSEGO		

Proposed Rework:      Temporarily Abandoned

Comment: ACOWS for TA expires on 4/19/2025

Michigan Department of  
Environment, Great Lakes, and Energy  
Oil, Gas and Minerals Division

UPDATED PERMITS

04/29/2024 THRU 05/03/2024



Permit Number      Permittee Number      Permittee Name

50990      8407      WHITE PINE PRODUCTION LLC  
124 SOUTH MAIN STREET SUITE 203  
BURLESON, TX 76028 USA

API Well Number: 21-039-50990-00-00

Well Name: UNION SEELY 4

Approval Date: 4/30/2024

Location	QT QT QT	Sec	Township	Range	Township Name	County	Feet From Section Line	Feet From DRLG Unit
SL:	SESESW	17	25N	4W	BEAVER CREEK	CRAWFORD	160 S 565 E	
BHL:	SESESW	17	25N	4W	BEAVER CREEK	CRAWFORD		

Proposed Rework:      Temporarily Abandoned

Comment: ACOWS for TA expires on 3/31/2025

51669      7772      LAMBDA ENERGY RESOURCES LLC  
12012 WICKCHESTER LANE  
SUITE 300  
HOUSTON, TX 77079 USA

API Well Number: 21-137-34017-01-00

Well Name: NORTHERN MICHIGAN LAND & OIL 7-21A HD1      True Vertical Depth: 6592

Approval Date: 4/19/2024

Location	QT QT QT	Sec	Township	Range	Township Name	County	Feet From Section Line	Feet From DRLG Unit
SL:	SWNWSE	21	29N	4W	HAYES	OTSEGO	991 N 197 W	
BHL:	NESESW	21	29N	4W	HAYES	OTSEGO	1170 S 533 E	1481 N 2106 W

Proposed Rework:      Temporarily Abandoned

Comment: ACOWS for TA expires on 4/19/2025

Michigan Department of  
Environment, Great Lakes, and Energy  
Oil, Gas and Minerals Division

UPDATED PERMITS

04/29/2024 THRU 05/03/2024



Permit Number      Permittee Number      Permittee Name

52155      7772      LAMBDA ENERGY RESOURCES LLC  
12012 WICKCHESTER LANE  
SUITE 300  
HOUSTON, TX 77079 USA

API Well Number: 21-009-37626-01-00

Well Name: STATE MANCELONA 1-35 HD1      True Vertical Depth: 6572

Approval Date: 4/19/2024

Location	QT QT QT	Sec	Township	Range	Township Name	County	Feet From Section Line	Feet From DRLG Unit
SL:	NWSWNW	35	29N	5W	MANCELONA	ANTRIM	685 S 199 W	
BHL:	SESWNW	35	29N	5W	MANCELONA	ANTRIM	448 S 937 W	448 S 370 E

Proposed Rework:      Temporarily Abandoned

Comment: ACOWS for TA expires on 3/31/2025

54804      8407      WHITE PINE PRODUCTION LLC  
124 SOUTH MAIN STREET SUITE 203  
BURLESON, TX 76028 USA

API Well Number: 21-039-54804-00-00

Well Name: STATE BEAVER CREEK A1-18

Approval Date: 4/30/2024

Location	QT QT QT	Sec	Township	Range	Township Name	County	Feet From Section Line	Feet From DRLG Unit
SL:	NWNWNW	18	25N	4W	BEAVER CREEK	CRAWFORD	560 N 330 W	
BHL:	NWNWNW	18	25N	4W	BEAVER CREEK	CRAWFORD		

Proposed Rework:      Temporarily Abandoned

Comment: ACOWS for TA expires on 3/31/2025

Michigan Department of  
Environment, Great Lakes, and Energy  
Oil, Gas and Minerals Division

UPDATED PERMITS

04/29/2024 THRU 05/03/2024



Permit Number      Permittee Number      Permittee Name

54812      8407      WHITE PINE PRODUCTION LLC  
124 SOUTH MAIN STREET SUITE 203  
BURLESON, TX 76028 USA

API Well Number: 21-039-54812-00-00

Well Name: STATE BEAVER CREEK C1-28

Approval Date: 4/30/2024

Location	QT QT QT	Sec	Township	Range	Township Name	County	Feet From Section Line	Feet From DRLG Unit
SL:	NWNWSW	28	25N	4W	BEAVER CREEK	CRAWFORD	2078 S 551 W	
BHL:	NWNWSW	28	25N	4W	BEAVER CREEK	CRAWFORD		

Proposed Rework:      Temporarily Abandoned

Comment: ACOWS for TA expires on 3/31/2025

55048      8407      WHITE PINE PRODUCTION LLC  
124 SOUTH MAIN STREET SUITE 203  
BURLESON, TX 76028 USA

API Well Number: 21-039-55048-00-00

Well Name: BEAVER CREEK B4-17

Approval Date: 4/30/2024

Location	QT QT QT	Sec	Township	Range	Township Name	County	Feet From Section Line	Feet From DRLG Unit
SL:	NWSENE	17	25N	4W	BEAVER CREEK	CRAWFORD	1777 N 1134 E	
BHL:	NWSENE	17	25N	4W	BEAVER CREEK	CRAWFORD		

Proposed Rework:      Temporarily Abandoned

Comment: ACOWS for TA expires on 3/31/2025

Michigan Department of  
Environment, Great Lakes, and Energy  
Oil, Gas and Minerals Division

UPDATED PERMITS

04/29/2024 THRU 05/03/2024



Permit Number      Permittee Number      Permittee Name

56987      6361      RIVERSIDE ENERGY MICHIGAN LLC  
10691 EAST CARTER ROAD  
SUITE 201  
TRAVERSE CITY, MI 49684

API Well Number: 21-137-56987-00-00

Well Name: TRUNK B4-13

Approval Date: 4/15/2024

Location	QT QT QT	Sec	Township	Range	Township Name	County	Feet From Section Line	Feet From DRLG Unit
SL:	NWSENE	13	31N	4W	ELMIRA	OTSEGO	1901 N 697 E	560 N 697 E
BHL:	NWSENE	13	31N	4W	ELMIRA	OTSEGO		

Proposed Rework:      Temporarily Abandoned

Comment: ACOWS for TA expires on 4/15/2025

58281      104      WEST BAY EXPLORATION COMPANY  
13685 S WEST BAYSHORE DR  
TRAVERSE CITY, MI 49684

API Well Number: 21-025-58281-00-00

Well Name: DOUBLE EAGLE FARMS 2-12      True Vertical Depth: 4754

Approval Date: 4/1/2024

Location	QT QT QT	Sec	Township	Range	Township Name	County	Feet From Section Line	Feet From DRLG Unit
SL:	NWNENW	12	2S	5W	MARENGO	CALHOUN	660 N 1650 W	
BHL:	NWNENW	12	2S	5W	MARENGO	CALHOUN	340 N 1650 W	340 N 330 W

Proposed Rework:      Temporarily Abandoned

Comment: ACOWS for TA expires on 3/31/2025

Michigan Department of  
Environment, Great Lakes, and Energy  
Oil, Gas and Minerals Division

UPDATED PERMITS

04/29/2024 THRU 05/03/2024



Permit Number      Permittee Number      Permittee Name

58627      104      WEST BAY EXPLORATION COMPANY  
13685 S WEST BAYSHORE DR  
TRAVERSE CITY, MI 49684

API Well Number: 21-025-58627-00-00

Well Name: DOUBLE EAGLE FARMS 4-12

Approval Date: 4/1/2024

Location	QT QT QT	Sec	Township	Range	Township Name	County	Feet From Section Line	Feet From DRLG Unit
SL:	SEENW	12	2S	5W	MARENGO	CALHOUN	930 N 2311 W	396 S 330 E
BHL:	SEENW	12	2S	5W	MARENGO	CALHOUN		

Proposed Rework:      Temporarily Abandoned

Comment: ACOWS for TA expires on 3/31/2025

58983      104      WEST BAY EXPLORATION COMPANY  
13685 S WEST BAYSHORE DR  
TRAVERSE CITY, MI 49684

API Well Number: 21-025-58983-00-00

Well Name: RIGELMAN 1-2      True Vertical Depth: 4486

Approval Date: 4/1/2024

Location	QT QT QT	Sec	Township	Range	Township Name	County	Feet From Section Line	Feet From DRLG Unit
SL:	SESENE	2	2S	5W	MARENGO	CALHOUN	2487 N 406 E	
BHL:	NWNESE	2	2S	5W	MARENGO	CALHOUN	2456 S 984 E	1129 S 350 W

Proposed Rework:      Temporarily Abandoned

Comment: ACOWS for TA expires on 3/31/2025

Michigan Department of  
Environment, Great Lakes, and Energy  
Oil, Gas and Minerals Division

UPDATED PERMITS

04/29/2024 THRU 05/03/2024



Permit Number      Permittee Number      Permittee Name

59060      104      WEST BAY EXPLORATION COMPANY  
13685 S WEST BAYSHORE DR  
TRAVERSE CITY, MI 49684

API Well Number: 21-025-58452-01-00

Well Name: KILBOURN FARM 2-2A      True Vertical Depth: 4441

Approval Date: 4/1/2024

Location	QT QT QT	Sec	Township	Range	Township Name	County	Feet From Section Line	Feet From DRLG Unit
SL:	SEWSE	2	2S	5W	MARENGO	CALHOUN	1657 S 1668 E	330 S 333 E
BHL:	SWNWSE	2	2S	5W	MARENGO	CALHOUN	1752 S 2329 E	425 S 340 W

Proposed Rework:      Temporarily Abandoned

Comment: ACOWS for TA expires on 3/31/2025

59180      8407      WHITE PINE PRODUCTION LLC  
124 SOUTH MAIN STREET SUITE 203  
BURLESON, TX 76028 USA

API Well Number: 21-079-59180-00-00

Well Name: STATE GARFIELD (RICHFIELD) D3-9

Approval Date: 4/30/2024

Location	QT QT QT	Sec	Township	Range	Township Name	County	Feet From Section Line	Feet From DRLG Unit
SL:	NWSWSE	9	25N	5W	GARFIELD	KALKASKA	934 S 2246 E	383 N 410 W
BHL:	NWSWSE	9	25N	5W	GARFIELD	KALKASKA		

Proposed Rework:      Temporarily Abandoned

Comment: ACOWS for TA expires on 3/31/2025

Michigan Department of  
Environment, Great Lakes, and Energy  
Oil, Gas and Minerals Division

UPDATED PERMITS

04/29/2024 THRU 05/03/2024



Permit Number      Permittee Number      Permittee Name

59182      8407      WHITE PINE PRODUCTION LLC  
124 SOUTH MAIN STREET SUITE 203  
BURLESON, TX 76028 USA

API Well Number: 21-079-59182-00-00

Well Name: STATE GARFIELD (RICHFIELD) D2-9

Approval Date: 4/30/2024

Location	QT QT QT	Sec	Township	Range	Township Name	County	Feet From Section Line	Feet From DRLG Unit
SL:	NWSESW	9	25N	5W	GARFIELD	KALKASKA	990 S 1655 W	330 N 330 W
BHL:	NWSESW	9	25N	5W	GARFIELD	KALKASKA		

Proposed Rework:      Temporarily Abandoned

Comment:      ACOWS for TA expires on 3/31/2025

59219      8407      WHITE PINE PRODUCTION LLC  
124 SOUTH MAIN STREET SUITE 203  
BURLESON, TX 76028 USA

API Well Number: 21-079-59219-00-00

Well Name: STATE GARFIELD (RICHFIELD) A3-8

Approval Date: 4/30/2024

Location	QT QT QT	Sec	Township	Range	Township Name	County	Feet From Section Line	Feet From DRLG Unit
SL:	NWNWNE	8	25N	5W	GARFIELD	KALKASKA	455 N 2300 E	455 N 355 W
BHL:	NWNWNE	8	25N	5W	GARFIELD	KALKASKA		

Proposed Rework:      Temporarily Abandoned

Comment:      ACOWS for TA expires on 3/31/2025



Michigan Department of  
Environment, Great Lakes, and Energy  
Oil, Gas and Minerals Division

UPDATED PERMITS

04/29/2024 THRU 05/03/2024



Permit Number      Permittee Number      Permittee Name

59222      8407      WHITE PINE PRODUCTION LLC  
124 SOUTH MAIN STREET SUITE 203  
BURLESON, TX 76028 USA

API Well Number: 21-079-59222-00-00

Well Name: STATE GARFIELD (RICHFIELD) B3-8

Approval Date: 4/30/2024

Location	QT QT QT	Sec	Township	Range	Township Name	County	Feet From Section Line	Feet From DRLG Unit
SL:	NWSWNE	8	25N	5W	GARFIELD	KALKASKA	1654 N 2204 E	330 N 450 W
BHL:	NWSWNE	8	25N	5W	GARFIELD	KALKASKA		

Proposed Rework:      Temporarily Abandoned

Comment: ACOWS for TA expires on 3/31/2025

59853      104      WEST BAY EXPLORATION COMPANY  
13685 S WEST BAYSHORE DR  
TRAVERSE CITY, MI 49684

API Well Number: 21-075-59853-00-00

Well Name: HILDEN-ROVSEK ET AL 1-16

Approval Date: 4/1/2024

Location	QT QT QT	Sec	Township	Range	Township Name	County	Feet From Section Line	Feet From DRLG Unit
SL:	SWNWSE	16	4S	2E	NORVELL	JACKSON	1496 S 2038 E	472 N 596 W
BHL:	SWNWSE	16	4S	2E	NORVELL	JACKSON		

Proposed Rework:      Temporarily Abandoned

Comment: ACOWS for TA expires on 3/31/2025

Michigan Department of  
Environment, Great Lakes, and Energy  
Oil, Gas and Minerals Division

UPDATED PERMITS

04/29/2024 THRU 05/03/2024



Permit Number      Permittee Number      Permittee Name

59957      104      WEST BAY EXPLORATION COMPANY  
13685 S WEST BAYSHORE DR  
TRAVERSE CITY, MI 49684

API Well Number: 21-025-58602-01-00

Well Name: RUGG 1-7A HD1

True Vertical Depth: 4360

Approval Date: 4/1/2024

Location	QT QT QT	Sec	Township	Range	Township Name	County	Feet From Section Line	Feet From DRLG Unit
SL:	SWSWSE	7	2S	4W	SHERIDAN	CALHOUN	525 S 1127 W	
BHL:	NENESW	7	2S	4W	SHERIDAN	CALHOUN	2077 S 439 W	582 N 439 W

Proposed Rework:      Temporarily Abandoned

Comment: ACOWS for TA expires on 3/31/2025

60055      104      WEST BAY EXPLORATION COMPANY  
13685 S WEST BAYSHORE DR  
TRAVERSE CITY, MI 49684

API Well Number: 21-075-60055-00-00

Well Name: LENNOX TRUST ET AL 1-15

True Vertical Depth: 4199

Approval Date: 4/1/2024

Location	QT QT QT	Sec	Township	Range	Township Name	County	Feet From Section Line	Feet From DRLG Unit
SL:	SWSESW	15	4S	2E	NORVELL	JACKSON	172 S 1772 W	
BHL:	NESWSW	15	4S	2E	NORVELL	JACKSON	961 S 733 W	355 N 576 E

Proposed Rework:      Temporarily Abandoned

Comment: ACOWS for TA expires on 3/31/2025

Michigan Department of  
Environment, Great Lakes, and Energy  
Oil, Gas and Minerals Division

UPDATED PERMITS

04/29/2024 THRU 05/03/2024



Permit Number      Permittee Number      Permittee Name

60078      104      WEST BAY EXPLORATION COMPANY  
13685 S WEST BAYSHORE DR  
TRAVERSE CITY, MI 49684

API Well Number: 21-075-60078-00-00

Well Name: HAYSTEAD 3-9 HD1

True Vertical Depth: 4202

Approval Date: 4/1/2024

Location	QT QT QT	Sec	Township	Range	Township Name	County	Feet From Section Line	Feet From DRLG Unit
SL:	NENWSW	9	4S	2E	NORVELL	JACKSON	2445 S 1293 W	
BHL:	NENESW	9	4S	2E	NORVELL	JACKSON	2282 S 2274 W	336 N 345 E

Proposed Rework:      Temporarily Abandoned

Comment: ACOWS for TA expires on 3/31/2025

60385      104      WEST BAY EXPLORATION COMPANY  
13685 S WEST BAYSHORE DR  
TRAVERSE CITY, MI 49684

API Well Number: 21-075-60385-00-00

Well Name: WEST BAY 1-35

True Vertical Depth: 4306

Approval Date: 4/1/2024

Location	QT QT QT	Sec	Township	Range	Township Name	County	Feet From Section Line	Feet From DRLG Unit
SL:	SWSENW	35	4S	2E	NORVELL	JACKSON	9 S 1437 W	
BHL:	NWNESW	35	4S	2E	NORVELL	JACKSON	124 N 879 E	536 S 444 W

Proposed Rework:      Temporarily Abandoned

Comment: ACOWS for TA expires on 3/31/2025

Michigan Department of  
Environment, Great Lakes, and Energy  
Oil, Gas and Minerals Division

UPDATED PERMITS

04/29/2024 THRU 05/03/2024



Permit Number      Permittee Number      Permittee Name

60435      104      WEST BAY EXPLORATION COMPANY  
13685 S WEST BAYSHORE DR  
TRAVERSE CITY, MI 49684

API Well Number: 21-075-60435-01-00

Well Name: WEST BAY 1-34 HD2      True Vertical Depth: 4217

Approval Date: 4/1/2024

Location	QT QT QT	Sec	Township	Range	Township Name	County	Feet From Section Line	Feet From DRLG Unit
SL:	NWNESW	35	4S	2E	NORVELL	JACKSON	76 N 1209 E	
BHL:	SWSENE	34	4S	2E	NORVELL	JACKSON	2328 N 1007 E	343 N 333 W

Proposed Rework:      Temporarily Abandoned

Comment: ACOWS for TA expires on 3/31/2025

60517      104      WEST BAY EXPLORATION COMPANY  
13685 S WEST BAYSHORE DR  
TRAVERSE CITY, MI 49684

API Well Number: 21-075-60517-00-00

Well Name: HARDCASTLE 2-26 HD1      True Vertical Depth: 4254

Approval Date: 4/1/2024

Location	QT QT QT	Sec	Township	Range	Township Name	County	Feet From Section Line	Feet From DRLG Unit
SL:	SENEW	26	4S	2E	NORVELL	JACKSON	895 N 2250 W	
BHL:	NESENW	26	4S	2E	NORVELL	JACKSON	1782 N 2377 W	851 S 411 W

Proposed Rework:      Temporarily Abandoned

Comment: ACOWS for TA expires on 3/31/2025

Michigan Department of  
Environment, Great Lakes, and Energy  
Oil, Gas and Minerals Division

UPDATED PERMITS

04/29/2024 THRU 05/03/2024



Permit Number      Permittee Number      Permittee Name

60565      8407      WHITE PINE PRODUCTION LLC  
124 SOUTH MAIN STREET SUITE 203  
BURLESON, TX 76028 USA

API Well Number: 21-039-60565-00-00

Well Name: STATE BEAVER CREEK (DRZ3) A3-7      True Vertical Depth: 4230

Approval Date: 4/30/2024

Location	QT QT QT	Sec	Township	Range	Township Name	County	Feet From Section Line	Feet From DRLG Unit
SL:	SWNENW	7	25N	4W	BEAVER CREEK	CRAWFORD	660 N 1616 W	
BHL:	SWNWNW	7	25N	4W	BEAVER CREEK	CRAWFORD	666 N 2125 E	666 N 2125 E

Proposed Rework:      Temporarily Abandoned

Comment: ACOWS for TA expires on 3/31/2025

61523      4934      FEDERATED OIL AND GAS  
PROPERTIES INC  
PO BOX 946  
TRAVERSE CITY, MI 49685-0946

API Well Number: 21-133-60857-02-00

Well Name: SMITH 1-35B      True Vertical Depth: 3715

Approval Date: 4/29/2024

Location	QT QT QT	Sec	Township	Range	Township Name	County	Feet From Section Line	Feet From DRLG Unit
SL:	NENWSW	35	18N	8W	OSCEOLA	OSCEOLA	2466 S 897 W	
BHL:	NESWNW	35	18N	8W	OSCEOLA	OSCEOLA	1789 N 745 W	476 N 568 E

Proposed Rework:      ACOWS to Continue Drilling - Straight Hole

Comment: ACOWs to deepen well 2 ft within formation expires on 10/29/2024

Michigan Department of  
Environment, Great Lakes, and Energy  
Oil, Gas and Minerals Division

UPDATED PERMITS

04/29/2024 THRU 05/03/2024



Permit Number      Permittee Number      Permittee Name

61630      6418      W B OSBORN OIL AND  
GAS OPERATIONS LTD  
P O BOX 8C  
SAN ANTONIO, TX 78217

API Well Number: 21-117-62020-00-00

Well Name: WILSON 2-23

True Vertical Depth: 3389

Approval Date: 4/12/2024

Location	QT QT QT	Sec	Township	Range	Township Name	County	Feet From Section Line	Feet From DRLG Unit
SL:	NWNWNW	23	11N	5W	FERRIS	MONTCALM	509 N 452 W	
BHL:	NWNWNW	23	11N	5W	FERRIS	MONTCALM	656 N 669 W	656 N 669 W

Proposed Rework: ACOWS to Perforate and Test Current Formation

Comment: ACOWS to perf and test the Traverse Limestone formation expires on 4/12/2025



Michigan Department of  
Environment, Great Lakes, and Energy  
Oil, Gas and Minerals Division

UPDATED PERMITS

04/29/2024 THRU 05/03/2024



Permit Number      Permittee Number      Permittee Name

**RECORD OF CHANGE OF WELL STATUS:**

10764      491      CONSUMERS ENERGY CO  
1945 W PARNALL RD  
JACKSON, MI 49201

API Well Number: 21-035-10764-00-00

Well Name: MICH GAS STORAGE 725

Change Date: 4/1/2024

Location	QT QT QT	Sec	Township	Range	Township Name	County	Feet From Section Line	Feet From DRLG Unit
SL:	CNSW	2	20N	6W	WINTERFIELD	CLARE	1320 N 1320 E	
BHL:		2	20N	6W	WINTERFIELD	CLARE		

Proposed Rework: Reworked to Observation Well

Comment: Reworked from Gas Storage to Gas Storage Observation Well.

20961      491      CONSUMERS ENERGY CO  
1945 W PARNALL RD  
JACKSON, MI 49201

API Well Number: 21-035-20961-00-00

Well Name: M G S C 937

Change Date: 4/1/2024

Location	QT QT QT	Sec	Township	Range	Township Name	County	Feet From Section Line	Feet From DRLG Unit
SL:	SESWNE	2	20N	6W	WINTERFIELD	CLARE	300 S 1220 W	267 S 1220 W
BHL:	SESWNE	2	20N	6W	WINTERFIELD	CLARE		

Proposed Rework: Reworked to Observation Well

Comment: Reworked from Gas Storage to Gas Storage Observtion well.

Michigan Department of  
Environment, Great Lakes, and Energy  
Oil, Gas and Minerals Division

UPDATED PERMITS

04/29/2024 THRU 05/03/2024



Permit Number      Permittee Number      Permittee Name

32392      7739      LAYLINE OIL AND GAS LLC  
P.O. BOX 310  
MARION, MI 49665

API Well Number: 21-035-32392-00-00

Well Name: BRAY, DALE L ET AL 2-30

Change Date: 2/13/2023

Location	QT QT QT	Sec	Township	Range	Township Name	County	Feet From Section Line	Feet From DRLG Unit
SL:	SESEW	30	20N	6W	WINTERFIELD	CLARE	553 S 330 E	553 S 330 E
BHL:	SESEW	30	20N	6W	WINTERFIELD	CLARE		

Proposed Rework: Reworked to Perforate & Test Current Formation

Comment: Reworked to perf and test further up in the Detroit River Formation and return well to service.

36608      2871      W W ENERGY CORP AND FLYNN ENERGY  
P.O. BOX 307  
OKEMOS, MI 48805

API Well Number: 21-101-36608-00-00

Well Name: ODGERS ET AL 1-24

Change Date: 1/27/2023

Location	QT QT QT	Sec	Township	Range	Township Name	County	Feet From Section Line	Feet From DRLG Unit
SL:	NESEW	24	23N	16W	ONEKAMA	MANISTEE	1300 S 460 E	1300 S 460 E
BHL:	NESEW	24	23N	16W	ONEKAMA	MANISTEE		

Proposed Rework: Reworked to Perforate & Test Current Formation

Comment: Reworked to perf and test the Niagaran Brown and return well to service.



Michigan Department of  
Environment, Great Lakes, and Energy  
Oil, Gas and Minerals Division

UPDATED PERMITS

04/29/2024 THRU 05/03/2024



Permit Number      Permittee Number      Permittee Name

41963      6310      CORE ENERGY LLC  
1011 NOTEWARE DRIVE  
TRAVERSE CITY, MI 49686

API Well Number: 21-137-38852-01-00

Well Name: MROZ & SOULE 11-24      True Vertical Depth: 6830

Change Date: 4/15/2024

Location	QT QT QT	Sec	Township	Range	Township Name	County	Feet From Section Line	Feet From DRLG Unit
SL:	SESENE	24	30N	3W	BAGLEY	OTSEGO	349 S 331 E	473 S 331 E
BHL:	SESENE	24	30N	3W	BAGLEY	OTSEGO	443 S 377 E	443 S 377 E

Proposed Rework:      Reworked to Observation Well      Comment: Reworked from oil well to observation well and returned to service.

58333      7739      LAYLINE OIL AND GAS LLC  
P.O. BOX 310  
MARION, MI 49665

API Well Number: 21-035-58333-00-00

Well Name: MILTNER, MILTNER & BOYLE  
TRUST 11-12

Change Date: 5/13/2023

Location	QT QT QT	Sec	Township	Range	Township Name	County	Feet From Section Line	Feet From DRLG Unit
SL:	NENENW	12	20N	6W	WINTERFIELD	CLARE	660 N 2290 W	1995 N 1642 E
BHL:	NENENW	12	20N	6W	WINTERFIELD	CLARE		

Proposed Rework:      Reworked to Perforate & Test Current Formation      Comment: Reworked to squeeze and perf further up in the Detroit River.

Michigan Department of  
Environment, Great Lakes, and Energy  
Oil, Gas and Minerals Division

UPDATED PERMITS

04/29/2024 THRU 05/03/2024



Permit Number      Permittee Number      Permittee Name

59951      7772      LAMBDA ENERGY RESOURCES LLC  
12012 WICKCHESTER LANE  
SUITE 300  
HOUSTON, TX 77079 USA

API Well Number: 21-079-59951-00-00

Well Name: STATE BLUE LAKE 9-17      True Vertical Depth: 7148

Change Date: 4/1/2024

Location	QT QT QT	Sec	Township	Range	Township Name	County	Feet From Section Line	Feet From DRLG Unit
SL:	SENWNW	20	28N	5W	BLUE LAKE	KALKASKA	719 N 1093 W	
BHL:	SWSWSW	17	28N	5W	BLUE LAKE	KALKASKA	152 S 533 W	1198 N 533 W

Proposed Rework: Reworked to Perforate & Test Current Formation

Comment: Reworked to add perfs to the Niagaran F/ 7177' T/ 7202' and acidize.

61336      6418      W B OSBORN OIL AND  
GAS OPERATIONS LTD  
P.O. BOX 8C  
SAN ANTONIO, TX 78217

API Well Number: 21-117-62004-00-00

Well Name: MCALVEY 2-22

Change Date: 7/14/2023

Location	QT QT QT	Sec	Township	Range	Township Name	County	Feet From Section Line	Feet From DRLG Unit
SL:	NENWSE	22	11N	5W	FERRIS	MONTCALM	2160 S 1651 E	
BHL:	NENWSE	22	11N	5W	FERRIS	MONTCALM	2162 S 1755 E	478 N 435 E

Proposed Rework: Reworked to Perforate & Test Current Formation

Comment: Reworked to perf and test the Traverse Lime and return well to service.

Michigan Department of  
Environment, Great Lakes, and Energy  
Oil, Gas and Minerals Division

UPDATED PERMITS

04/29/2024 THRU 05/03/2024



Permit Number      Permittee Number      Permittee Name

**TRANSFER OF OWNERSHIP:**

22954      7912      GORLEWSKI RESOURCES LLC  
AND C-MORE PRODUCTION LLC  
PO BOX 2052  
BATTLE CREEK, MI 49037

API Well Number: 21-075-22954-00-00

Well Name: BISSEL-CENTER UNIT 1

Transfer Date: 4/30/2024

Previous Owner: GORLEWSKI RESOURCES LLC

Location	QT QT QT	Sec	Township	Range	Township Name	County	Feet From Section Line	Feet From DRLG Unit
SL:	SESENE	8	4S	2W	HANOVER	JACKSON	330 S 330 E	330 S 330 E
BHL:	SESENE	8	4S	2W	HANOVER	JACKSON		

27977      7905      MISSAUKEE OIL AND  
GAS COMPANY LLC  
P.O. BOX 720  
LAKE CITY, MI 49651

API Well Number: 21-055-27977-00-00

Well Name: THOMAS 1-34

Transfer Date: 5/2/2024

Previous Owner: MCCOOL JOHN E

Location	QT QT QT	Sec	Township	Range	Township Name	County	Feet From Section Line	Feet From DRLG Unit
SL:	SENE	34	26N	11W	BLAIR	GRAND TRAVERSE	990 N 330 E	990 N 330 E
BHL:	SENE	34	26N	11W	BLAIR	GRAND TRAVERSE		

Michigan Department of  
Environment, Great Lakes, and Energy  
Oil, Gas and Minerals Division

UPDATED PERMITS

04/29/2024 THRU 05/03/2024



Permit Number      Permittee Number      Permittee Name

30943      7912      GORLEWSKI RESOURCES LLC  
AND C-MORE PRODUCTION LLC  
PO BOX 2052  
BATTLE CREEK, MI 49037

API Well Number: 21-025-30943-00-00

Well Name: WORTHINGTON LANG UNIT 1

Transfer Date: 4/30/2024

Previous Owner: MICHIGAN GEOSEARCH INC

Location	QT QT QT	Sec	Township	Range	Township Name	County	Feet From Section Line	Feet From DRLG Unit
SL:	SWSESW	19	1S	6W	CONVIS	CALHOUN	460 S 1296 E	460 S 1172 W
BHL:	SWSESW	19	1S	6W	CONVIS	CALHOUN		

33561      7905      MISSAUKEE OIL AND  
GAS COMPANY LLC  
P.O. BOX 720  
LAKE CITY, MI 49651

API Well Number: 21-055-33561-00-00

Well Name: PAVLIS STATE GRANT ET AL 4-24      True Vertical Depth: 6344

Transfer Date: 5/2/2024

Previous Owner: MCCOOL JOHN E

Location	QT QT QT	Sec	Township	Range	Township Name	County	Feet From Section Line	Feet From DRLG Unit
SL:	SENWSE	24	25N	12W	GRANT	GRAND TRAVERSE	1113 N 1293 W	
BHL:	SENWSE	24	25N	12W	GRANT	GRAND TRAVERSE	754 N 1133 W	754 N 1133 W