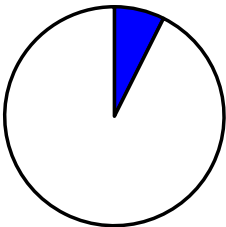


# Alcona County Drinking Water Arsenic Results

## Legend

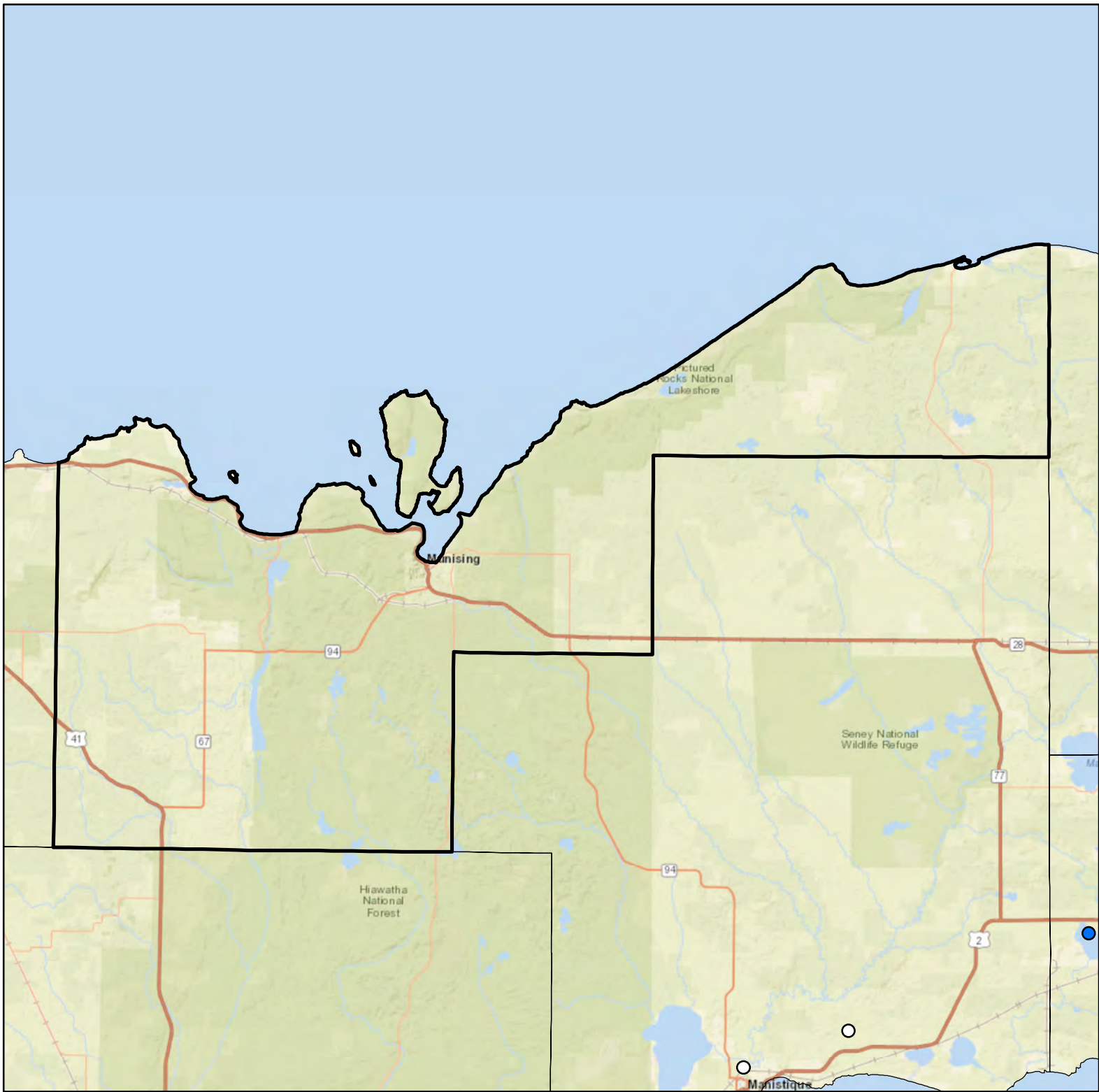
- Arsenic Sample Results Non-Detect
- Arsenic Sample Results <5 PPB
- Arsenic Sample Results 5-10 PPB
- Arsenic Sample Results >10 PPB

27 Total Samples



0 1 2 4 Miles

Source: Waterchem database  
Map Created November 2019



## Alger County Drinking Water Arsenic Results

### Legend

- Arsenic Sample Results Non-Detect
- Arsenic Sample Results <5 PPB
- Arsenic Sample Results 5-10 PPB
- Arsenic Sample Results >10 PPB

0 Total Samples

- > 10 0%
- 5-10 0%
- < 5 0%
- Non-Detect 0%



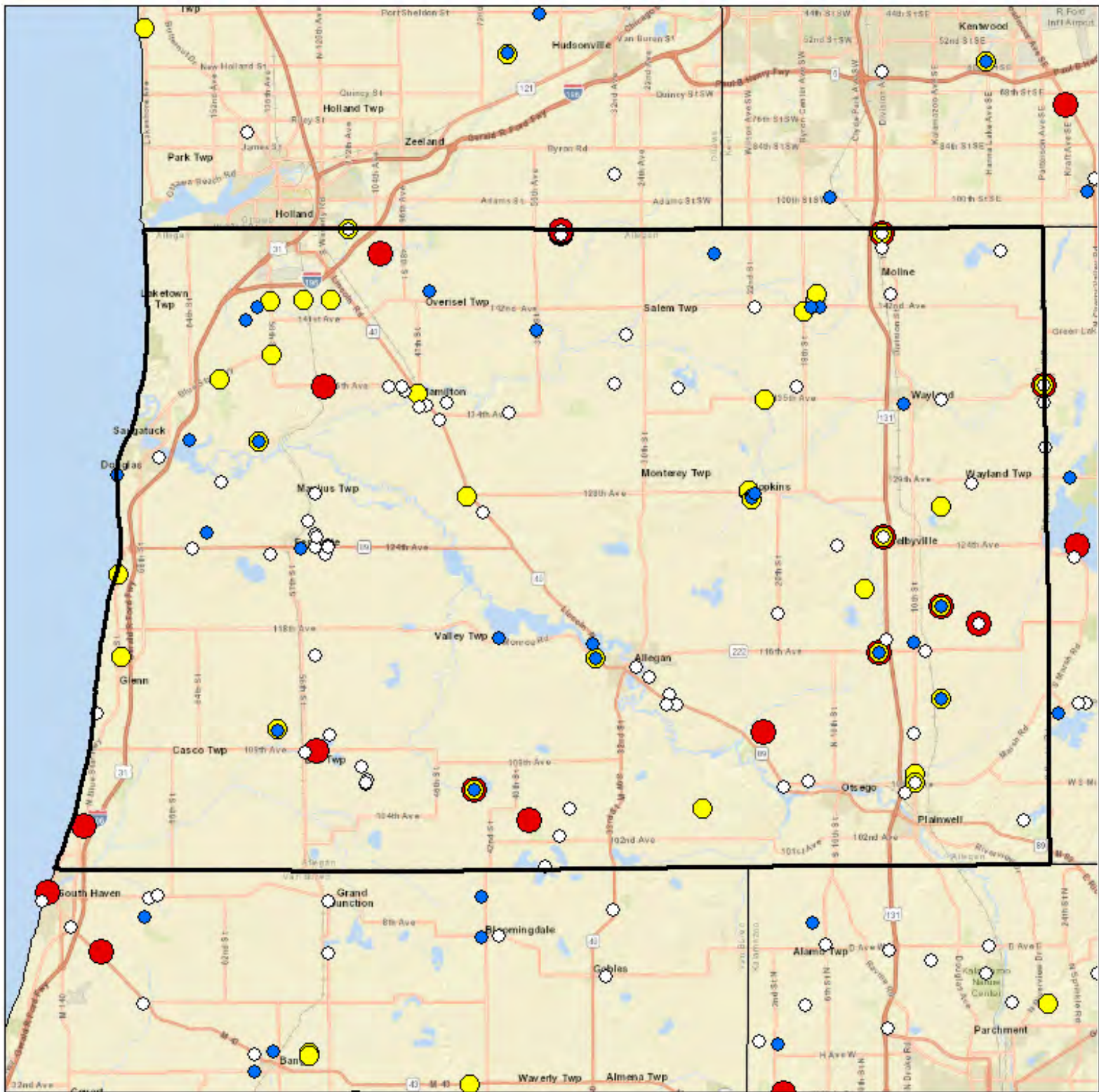
**EGLE**

0 2 4 8  
Miles



Source: Waterchem database  
Map Created November 2019



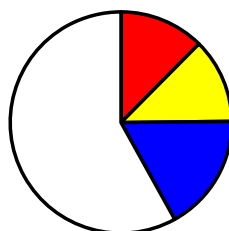


## Allegan County Drinking Water Arsenic Results

### Legend

- Arsenic Sample Results Non-Detect
- Arsenic Sample Results <5 PPB
- Arsenic Sample Results 5-10 PPB
- Arsenic Sample Results >10 PPB

620 Total Samples



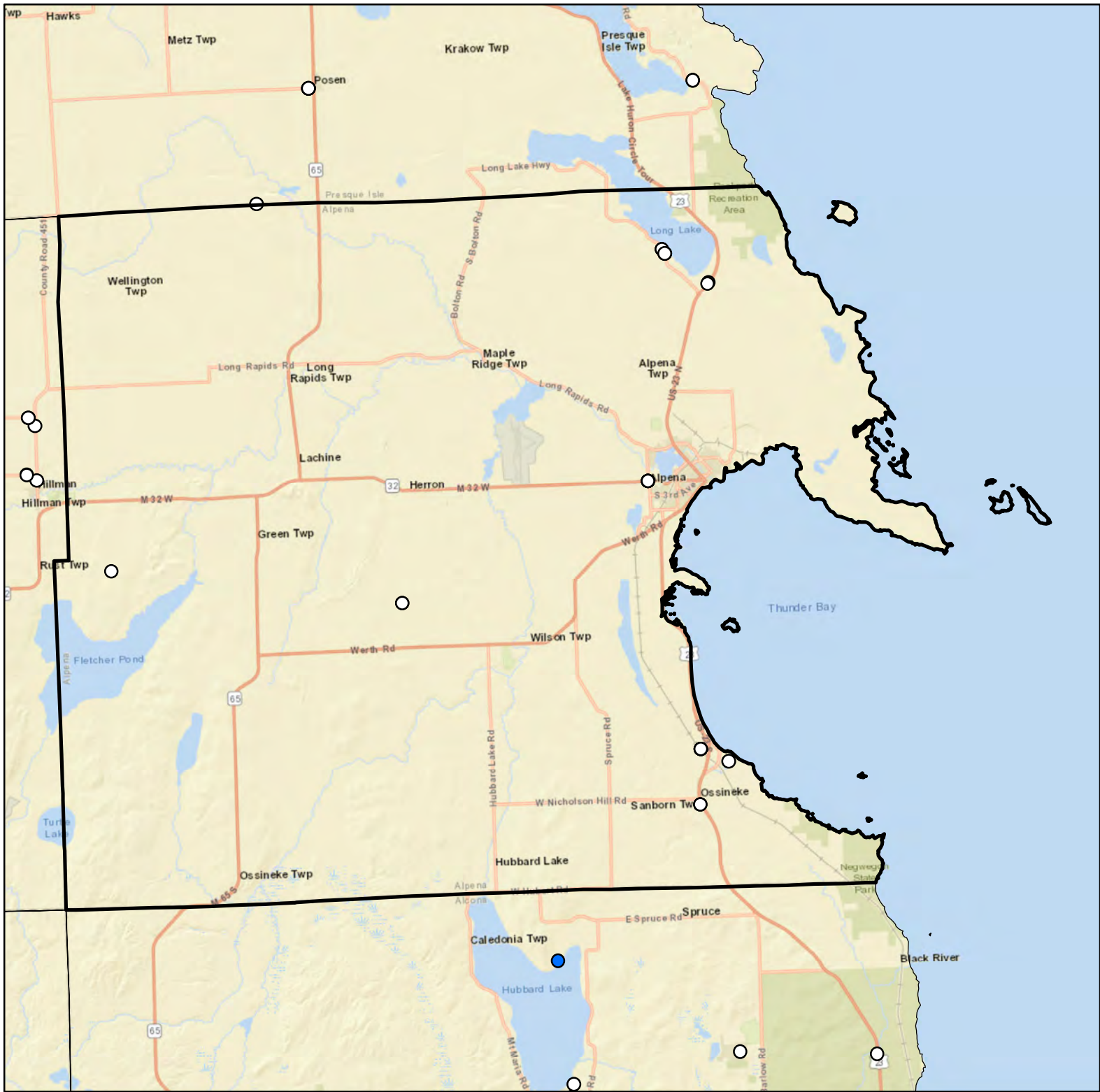
- > 10 12.5%
- 5-10 12.5%
- < 5 17%
- Non-Detect 58%



0 1 2 4  
Miles



Source: Waterchem database  
Map Created November 2019

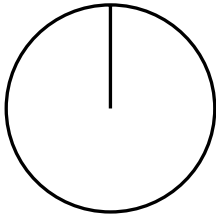


# Alpena County Drinking Water Arsenic Results

## Legend

- Arsenic Sample Results Non-Detect
- Arsenic Sample Results <5 PPB
- Arsenic Sample Results 5-10 PPB
- Arsenic Sample Results >10 PPB

17 Total Samples



- > 10 0%
- 5-10 0%
- < 5 0%
- Non-Detect 100%



0 1 2 4 Miles



Source: Waterchem database  
Map Created November 2019



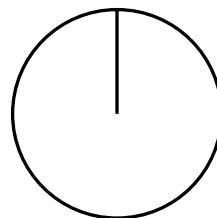


## Antrim County Drinking Water Arsenic Results

### Legend

- Arsenic Sample Results Non-Detect
- Arsenic Sample Results <5 PPB
- Arsenic Sample Results 5-10 PPB
- Arsenic Sample Results >10 PPB

24 Total Samples



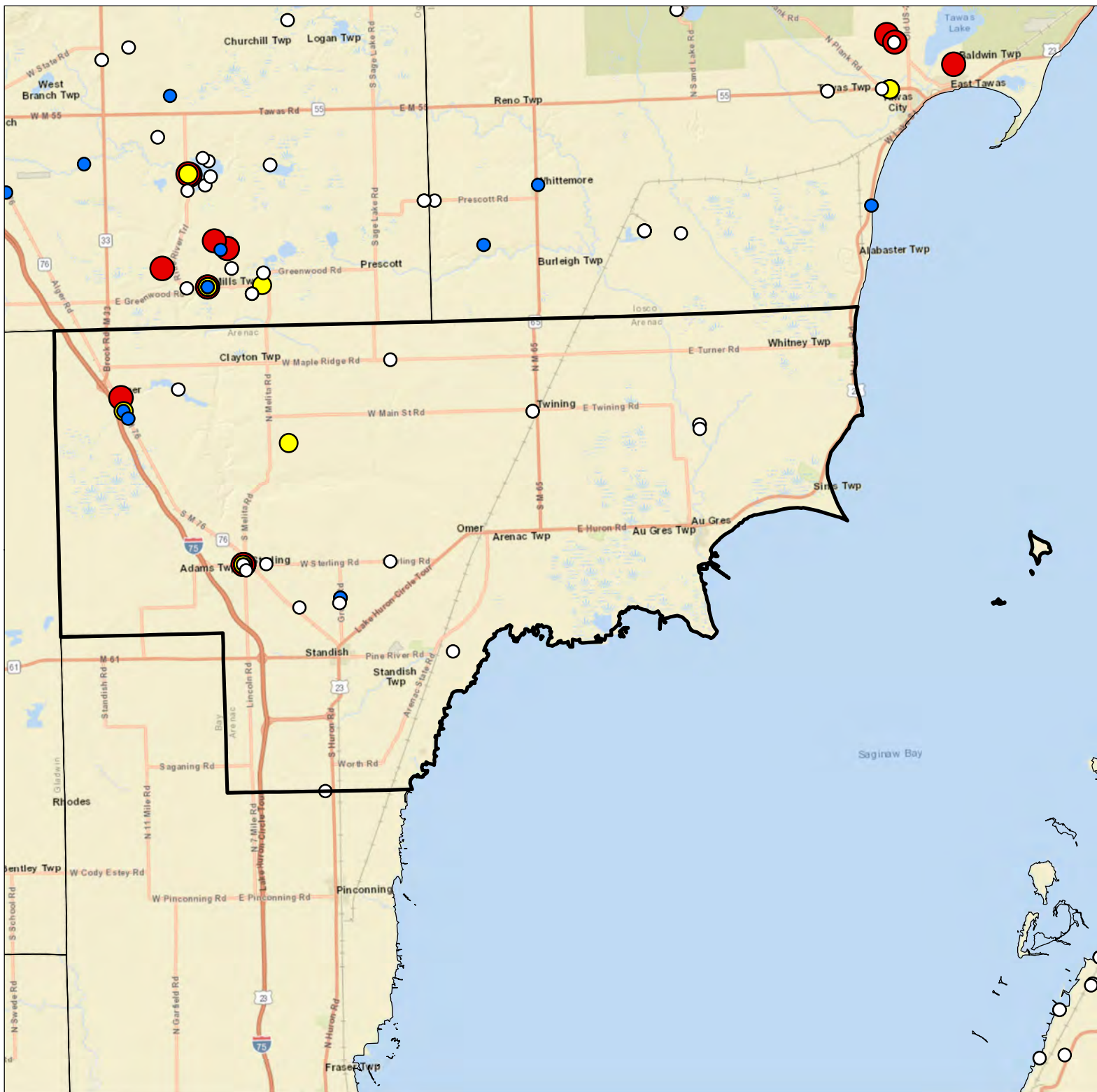
- > 10 0%
- 5-10 0%
- < 5 0%
- Non-Detect 100%



0 1 2 4 Miles



Source: Waterchem database  
Map Created November 2019

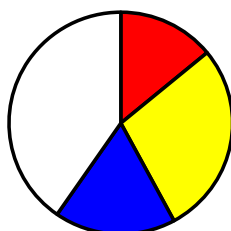


## Arenac County Drinking Water Arsenic Results

### Legend

- Arsenic Sample Results Non-Detect
- Arsenic Sample Results <5 PPB
- Arsenic Sample Results 5-10 PPB
- Arsenic Sample Results >10 PPB

57 Total Samples



- > 10 14%
- 5-10 28%
- < 5 18%
- Non-Detect 40%



0 1.5 3 6 Miles



Source: Waterchem database  
Map Created November 2019



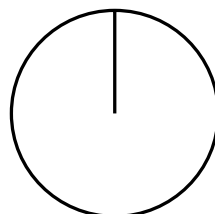


## Baraga County Drinking Water Arsenic Results

### Legend

- Arsenic Sample Results Non-Detect
- Arsenic Sample Results <5 PPB
- Arsenic Sample Results 5-10 PPB
- Arsenic Sample Results >10 PPB

2 Total Samples



- > 10 0%
- 5-10 0%
- < 5 0%
- Non-Detect 100%



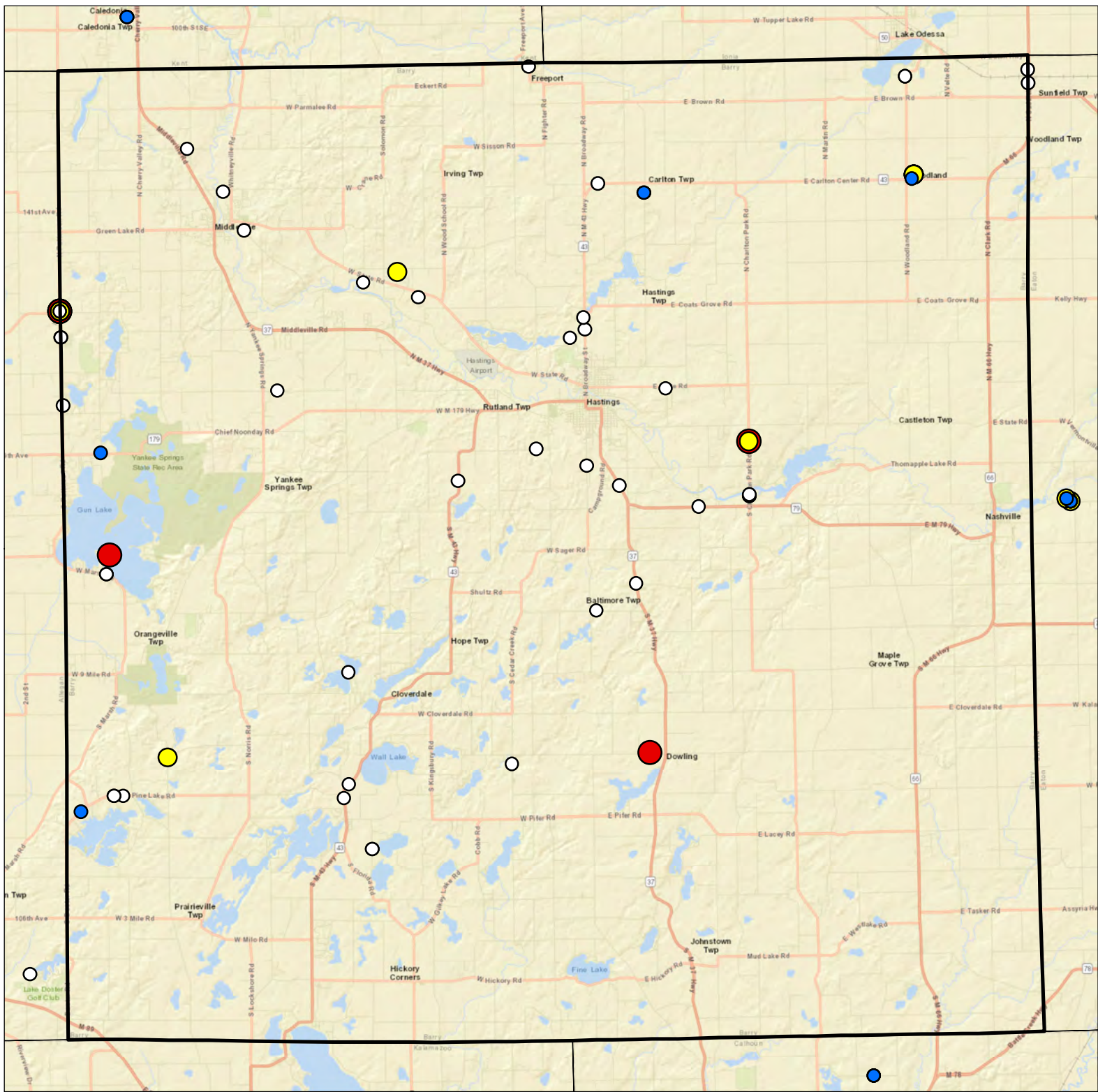
**EGL**

0 1 2 4 Miles



Source: Waterchem database  
Map Created November 2019



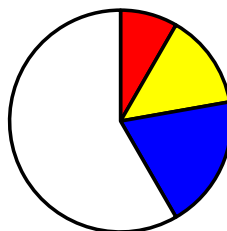


## Barry County Drinking Water Arsenic Results

### Legend

- Arsenic Sample Results Non-Detect
- Arsenic Sample Results <5 PPB
- Arsenic Sample Results 5-10 PPB
- Arsenic Sample Results >10 PPB

72 Total Samples



- > 10 8%
- 5-10 14%
- < 5 20%
- Non-Detect 58%

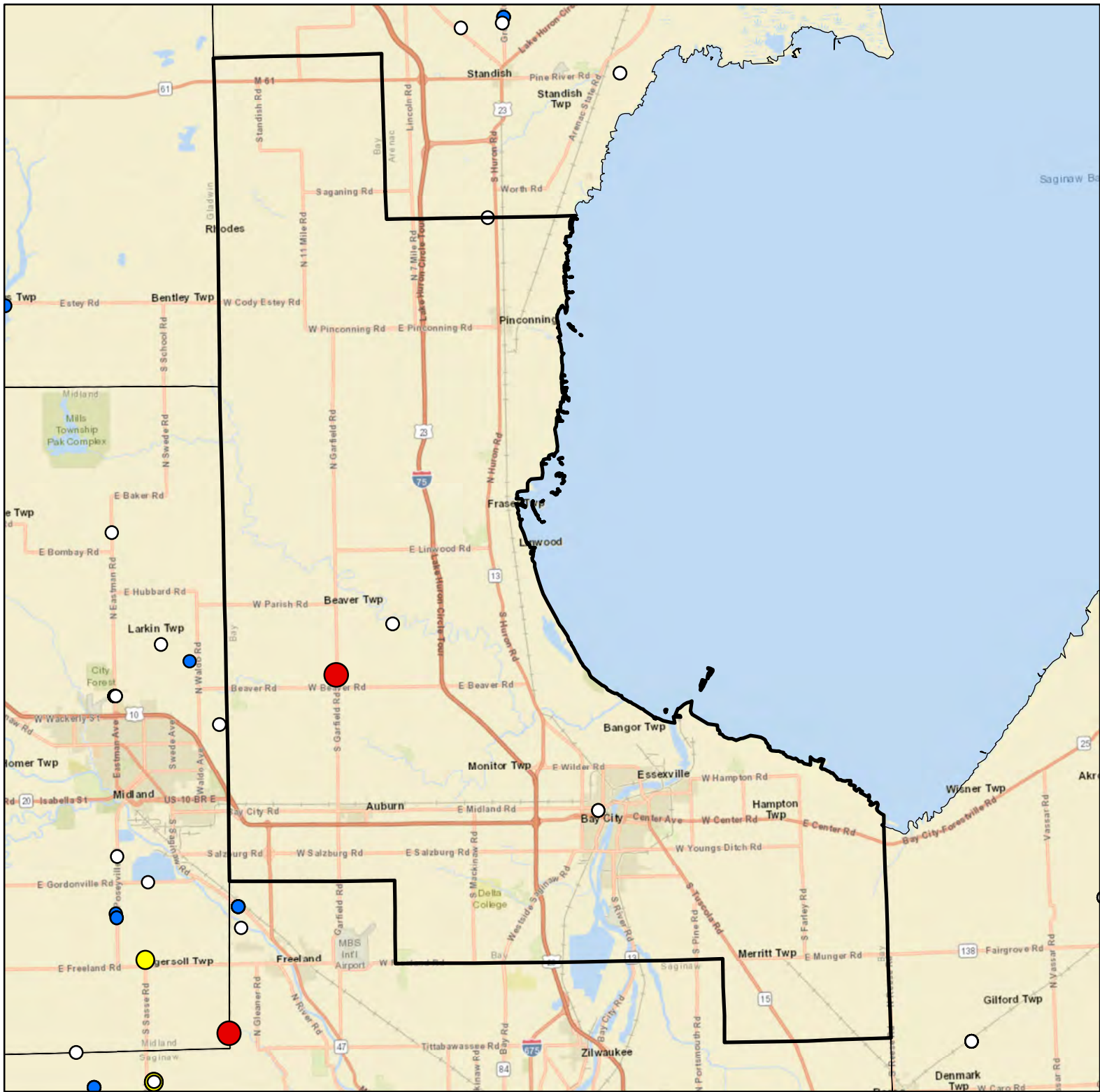


0 1 2 4 Miles



Source: Waterchem database  
Map Created November 2019



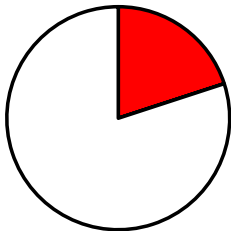


# Bay County Drinking Water Arsenic Results

## Legend

- Arsenic Sample Results Non-Detect
- Arsenic Sample Results <5 PPB
- Arsenic Sample Results 5-10 PPB
- Arsenic Sample Results >10 PPB

5 Total Samples



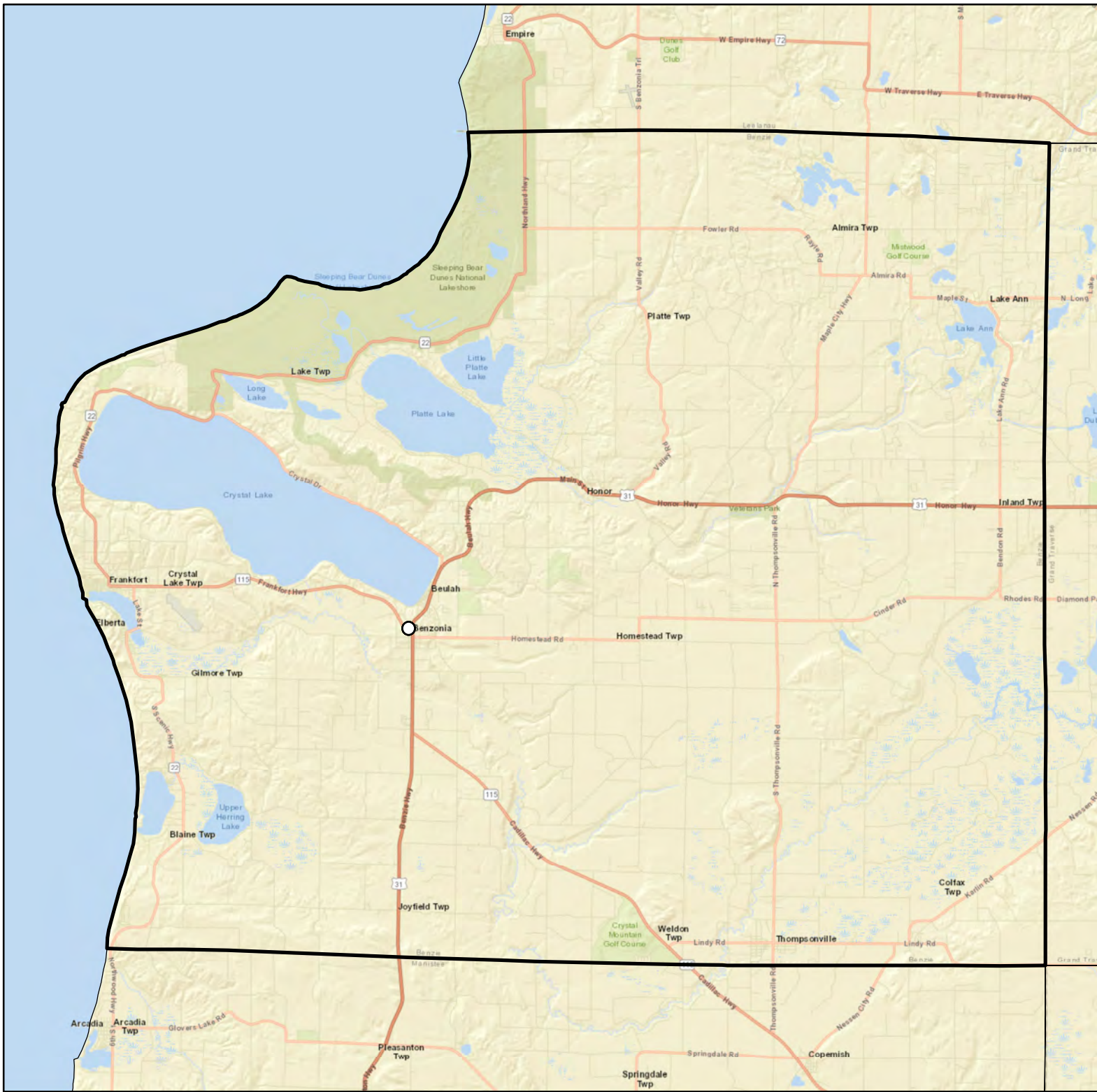
- > 10 20%
- 5-10 0%
- < 5 0%
- Non-Detect 80%



0 1 2 4 Miles



Source: Waterchem database  
Map Created November 2019

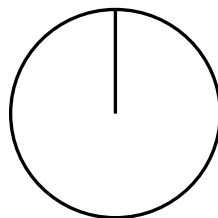


## Benzie County Drinking Water Arsenic Results

### Legend

- Arsenic Sample Results Non-Detect
- Arsenic Sample Results <5 PPB
- Arsenic Sample Results 5-10 PPB
- Arsenic Sample Results >10 PPB

2 Total Samples



- > 10 0%
- 5-10 0%
- < 5 0%
- Non-Detect 100%



0 1 2 4 Miles



Source: Waterchem database  
Map Created November 2019



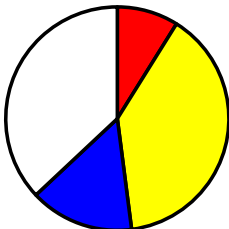


# Berrien County Drinking Water Arsenic Results


## Legend

- Arsenic Sample Results Non-Detect
- Arsenic Sample Results <5 PPB
- Arsenic Sample Results 5-10 PPB
- Arsenic Sample Results >10 PPB

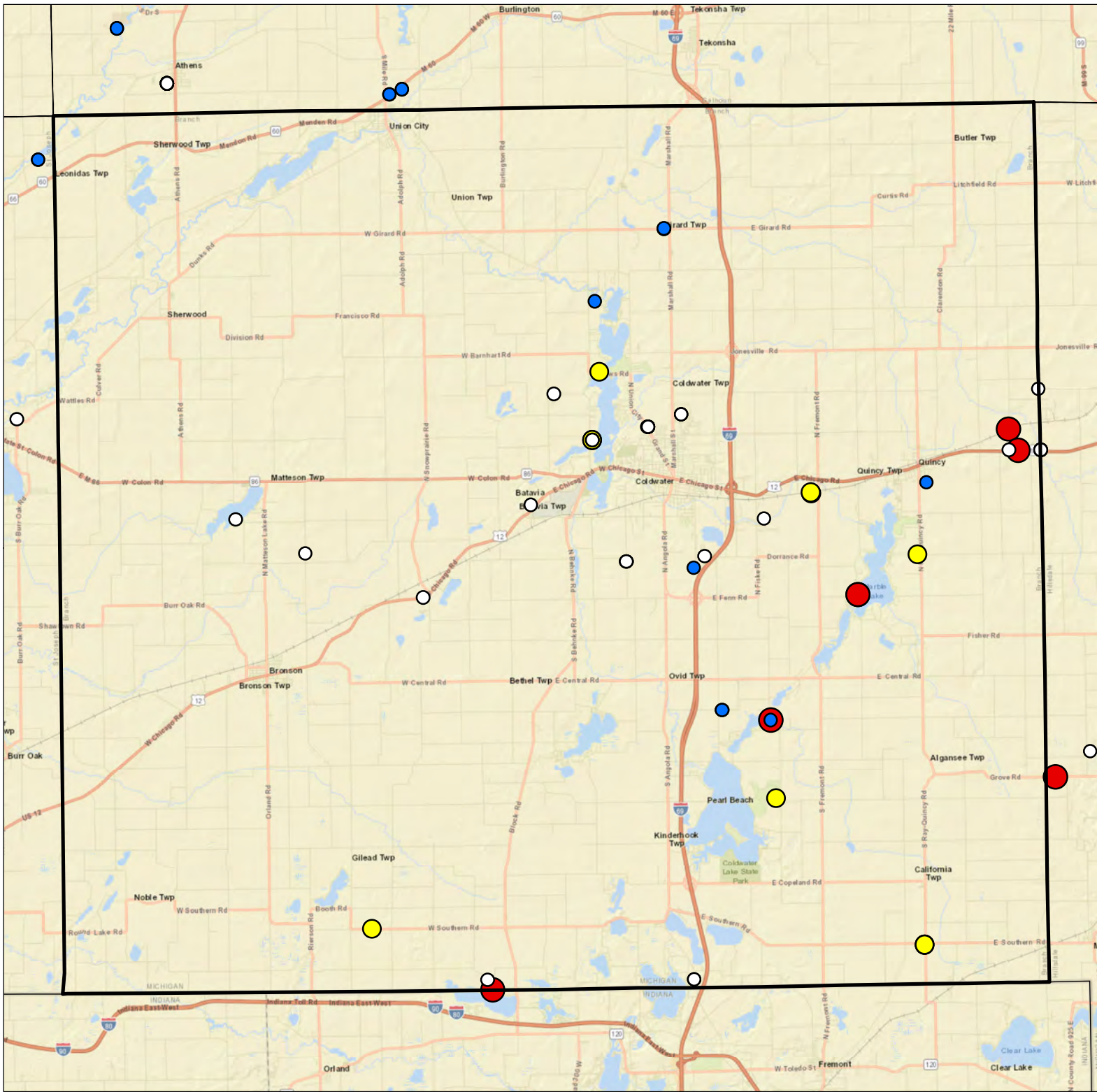
146 Total Samples



- > 10 9%
- 5-10 39%
- < 5 15%
- Non-Detect 37%



Source: Waterchem database  
Map Created November 2019

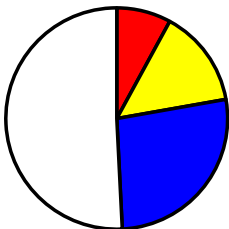


# Branch County Drinking Water Arsenic Results

## Legend

- Arsenic Sample Results Non-Detect
- Arsenic Sample Results <5 PPB
- Arsenic Sample Results 5-10 PPB
- Arsenic Sample Results >10 PPB

63 Total Samples



- > 10 8%
- 5-10 14%
- < 5 27%
- Non-Detect 51%

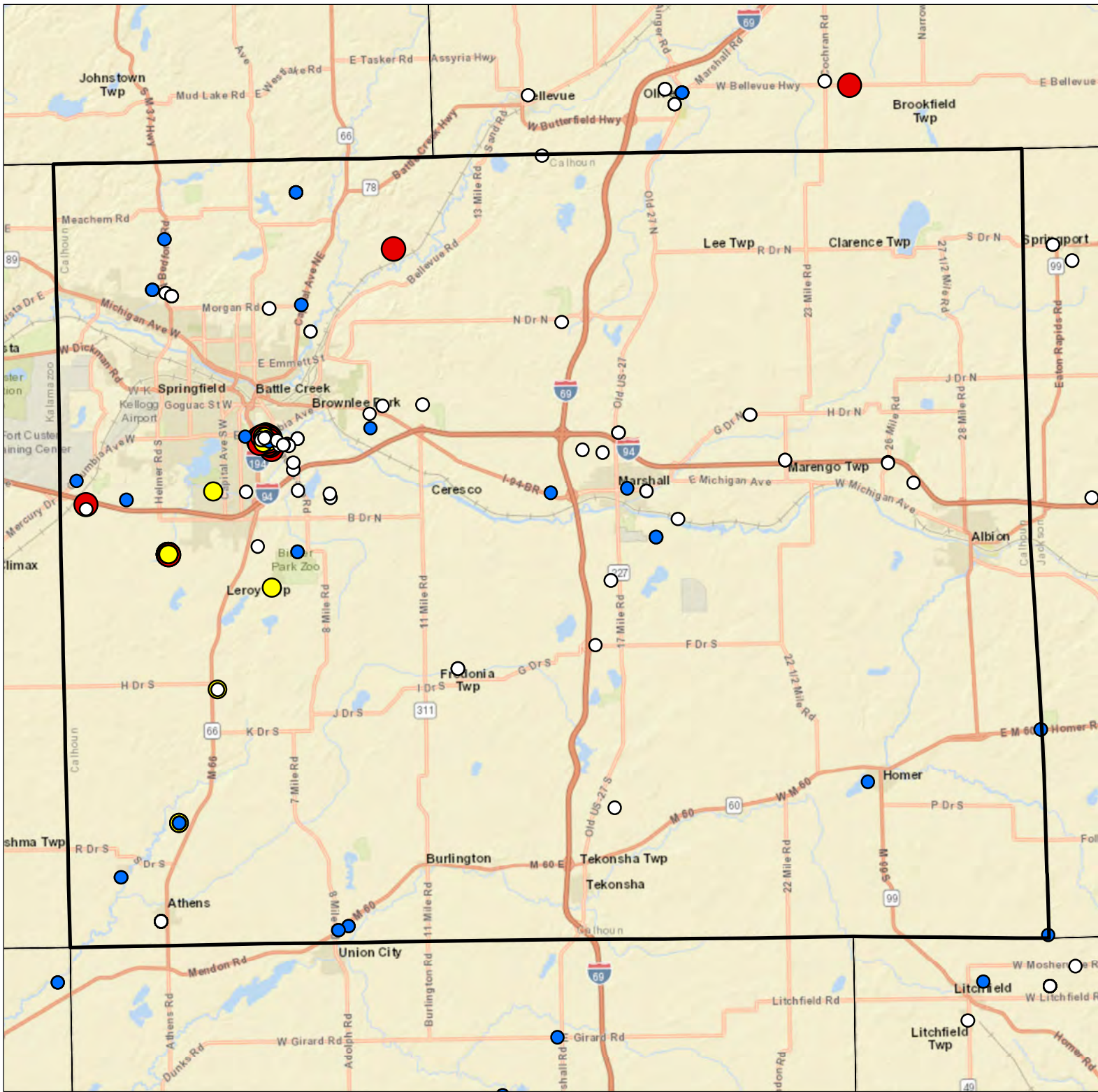


0 1 2 4 Miles



Source: Waterchem database  
Map Created November 2019



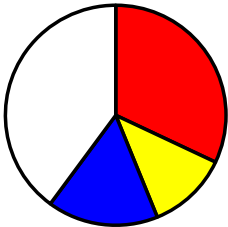


# Calhoun County Drinking Water Arsenic Results

## Legend

- Arsenic Sample Results Non-Detect
- Arsenic Sample Results <5 PPB
- Arsenic Sample Results 5-10 PPB
- Arsenic Sample Results >10 PPB

203 Total Samples



- > 10 32%
- 5-10 12%
- < 5 16%
- Non-Detect 40%

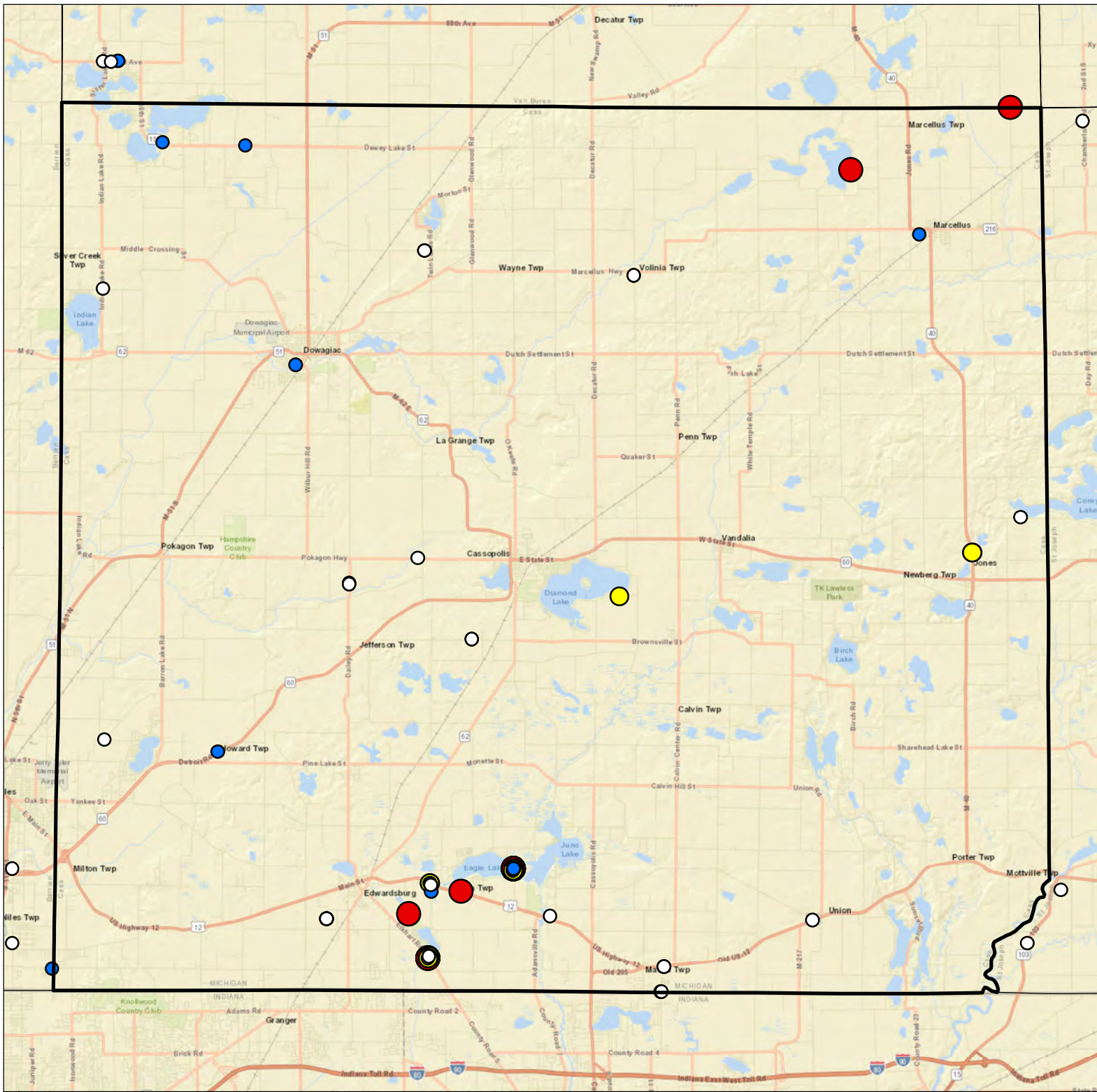


0 1 2 4 Miles



Source: Waterchem database  
Map Created November 2019



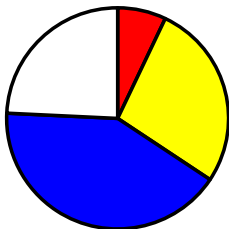


# Cass County Drinking Water Arsenic Results

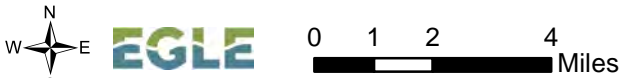
## Legend

- Arsenic Sample Results Non-Detect
- Arsenic Sample Results <5 PPB
- Arsenic Sample Results 5-10 PPB
- Arsenic Sample Results >10 PPB

99 Total Samples

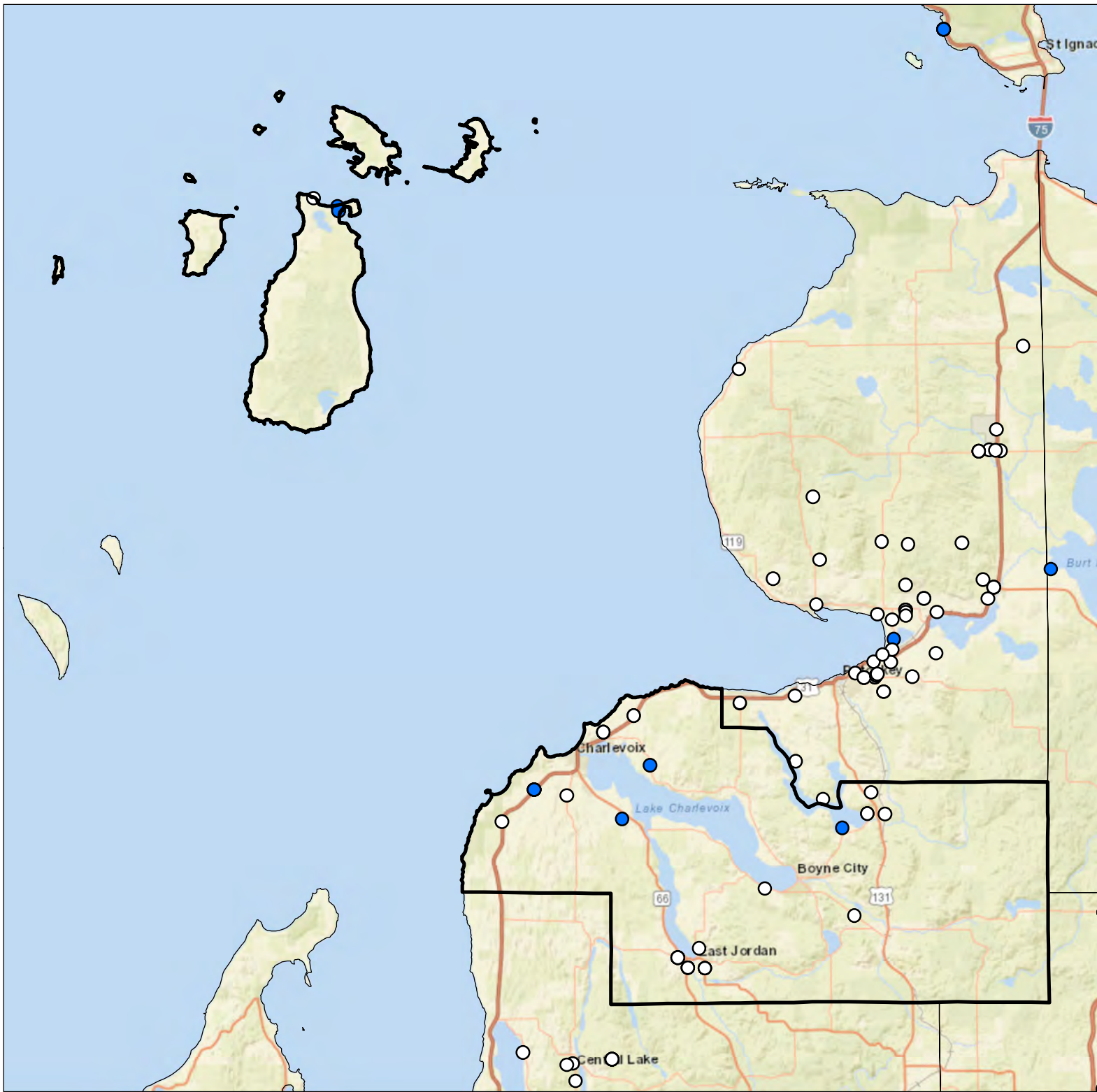


- > 10 7%
- 5-10 27%
- < 5 42%
- Non-Detect 24%



Source: Waterchem database  
Map Created November 2019



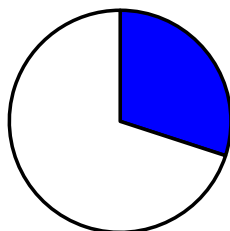


## Charlevoix County Drinking Water Arsenic Results

### Legend

- Arsenic Sample Results Non-Detect
- Arsenic Sample Results <5 PPB
- Arsenic Sample Results 5-10 PPB
- Arsenic Sample Results >10 PPB

30 Total Samples



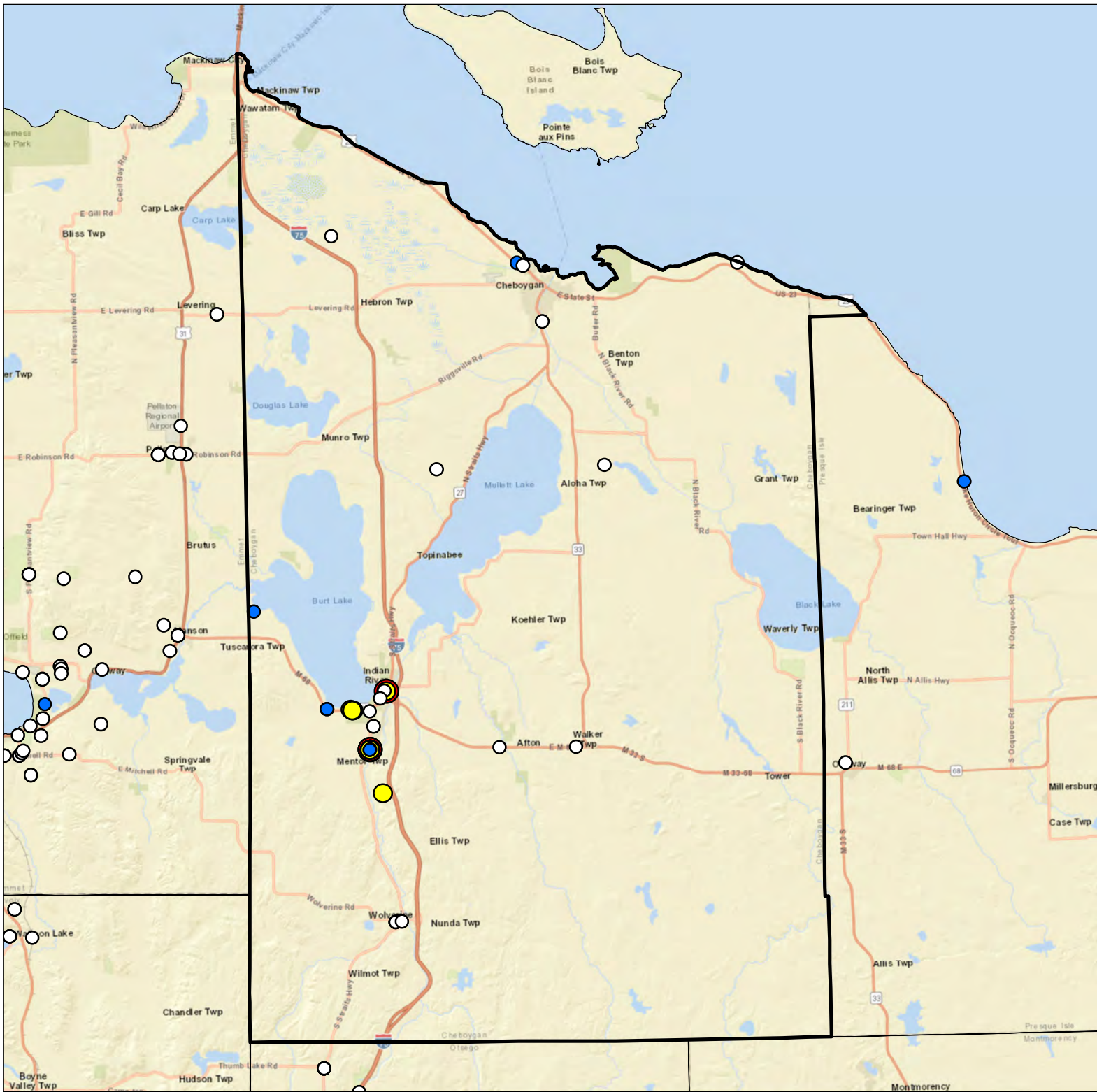
- > 10 0%
- 5-10 0%
- < 5 30%
- Non-Detect 70%



0 2 4 8 Miles



Source: Waterchem database  
Map Created November 2019

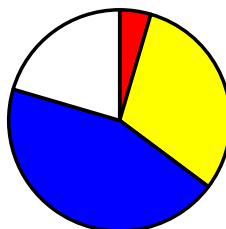


## Cheboygan County Drinking Water Arsenic Results

### Legend

- Arsenic Sample Results Non-Detect
- Arsenic Sample Results <5 PPB
- Arsenic Sample Results 5-10 PPB
- Arsenic Sample Results >10 PPB

88 Total Samples



- > 10 5%
- 5-10 31%
- < 5 44%
- Non-Detect 20%



0 1.5 3 6 Miles



Source: Waterchem database  
Map Created November 2019



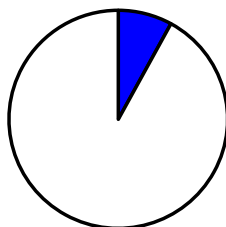


## Chippewa County Drinking Water Arsenic Results

### Legend

- Arsenic Sample Results Non-Detect
- Arsenic Sample Results <5 PPB
- Arsenic Sample Results 5-10 PPB
- Arsenic Sample Results >10 PPB

25 Total Samples



- > 10 0%
- 5-10 0%
- < 5 8%
- Non-Detect 92%

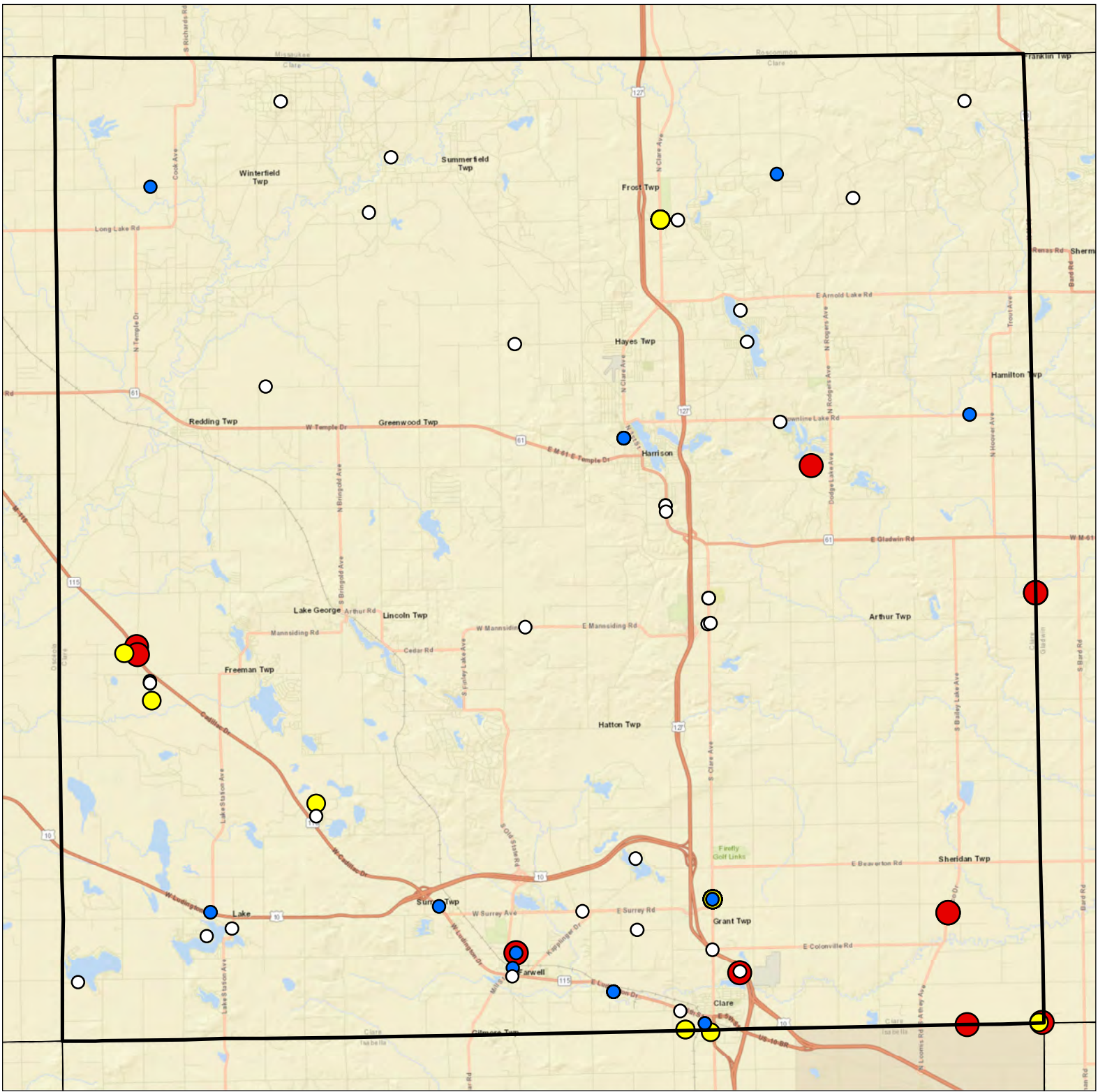


**EGLE**

0 3 6 12 Miles



Source: Waterchem database  
Map Created November 2019

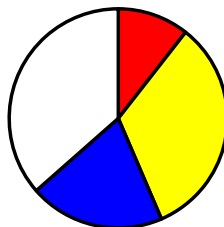


## Clare County Drinking Water Arsenic Results


### Legend

- Arsenic Sample Results Non-Detect
- Arsenic Sample Results <5 PPB
- Arsenic Sample Results 5-10 PPB
- Arsenic Sample Results >10 PPB

85 Total Samples

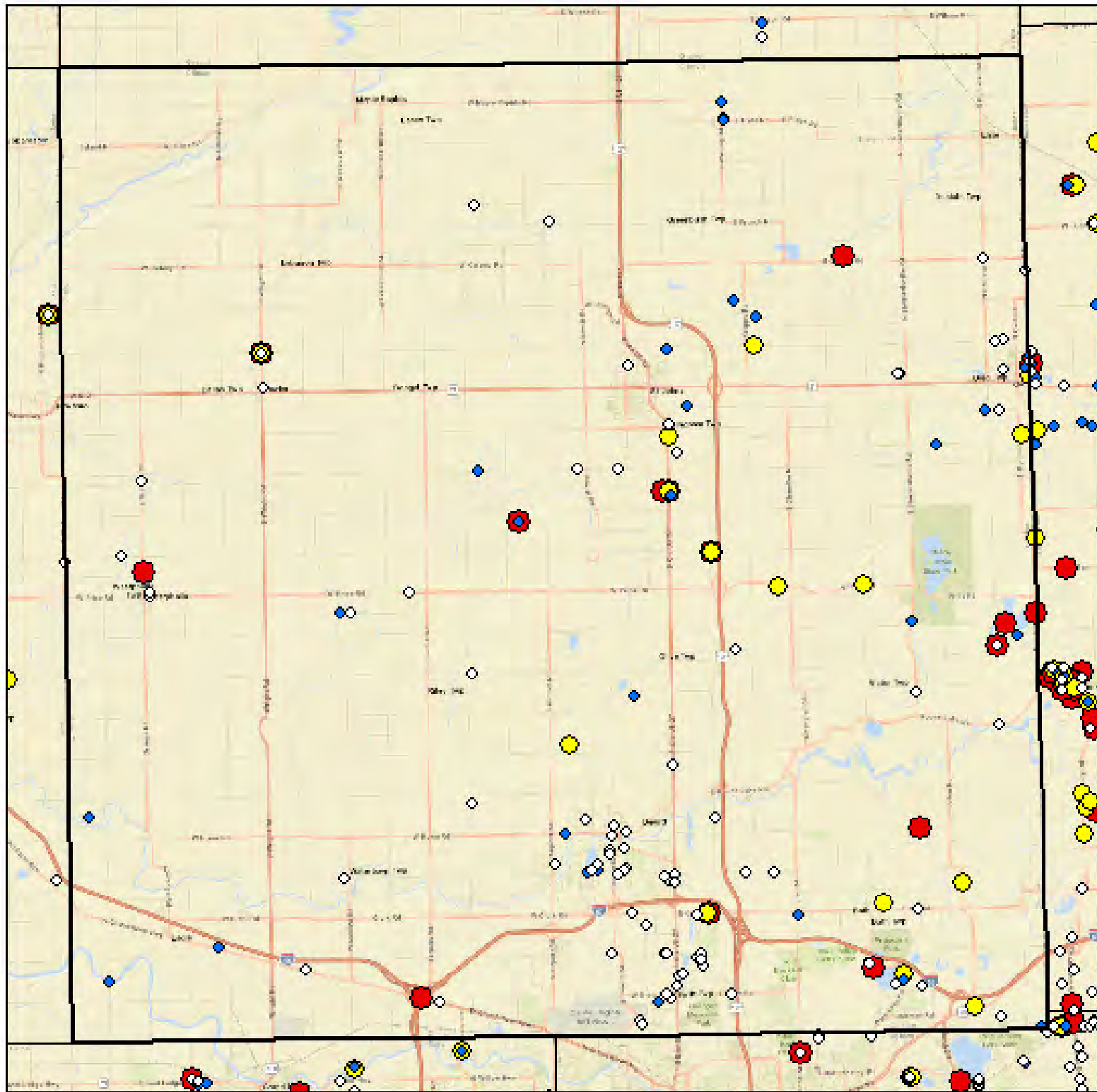


- > 10 11%
- 5-10 33%
- < 5 20%
- Non-Detect 36%



Source: Waterchem database  
Map Created November 2019



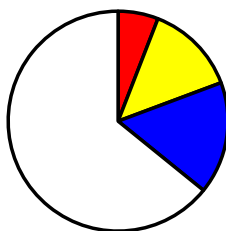


## Clinton County Drinking Water Arsenic Results

### Legend

- Arsenic Sample Results Non-Detect
- Arsenic Sample Results <5 PPB
- Arsenic Sample Results 5-10 PPB
- Arsenic Sample Results >10 PPB

321 Total Samples



- > 10 6%
- 5-10 13%
- < 5 17%
- Non-Detect 64%

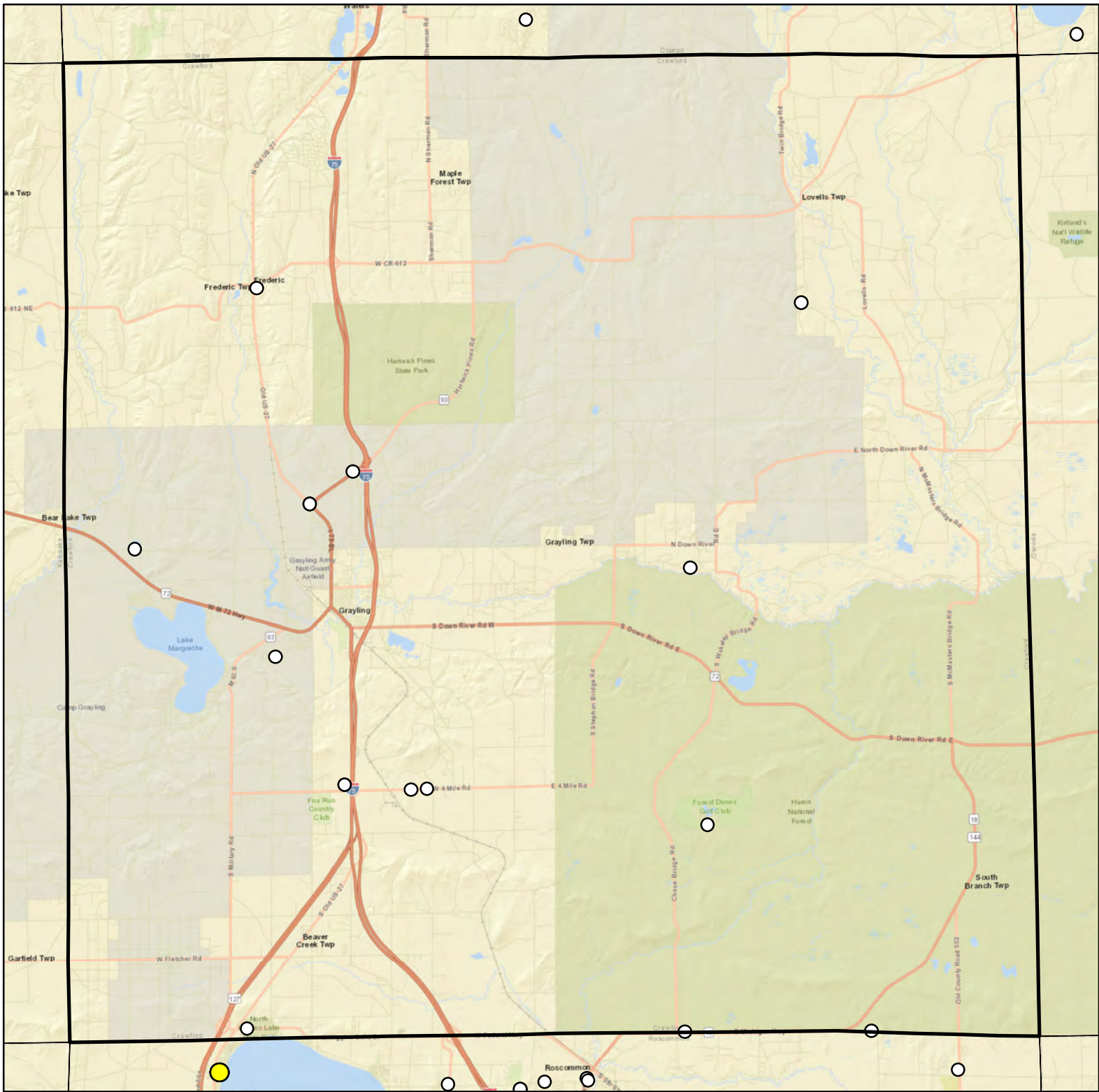


**EGLE**

0 1 2 4 Miles



Source: Waterchem database  
Map Created November 2019




# Crawford County Drinking Water Arsenic Results


## Legend

- Arsenic Sample Results Non-Detect
- Arsenic Sample Results <5 PPB
- Arsenic Sample Results 5-10 PPB
- Arsenic Sample Results >10 PPB

20 Total Samples

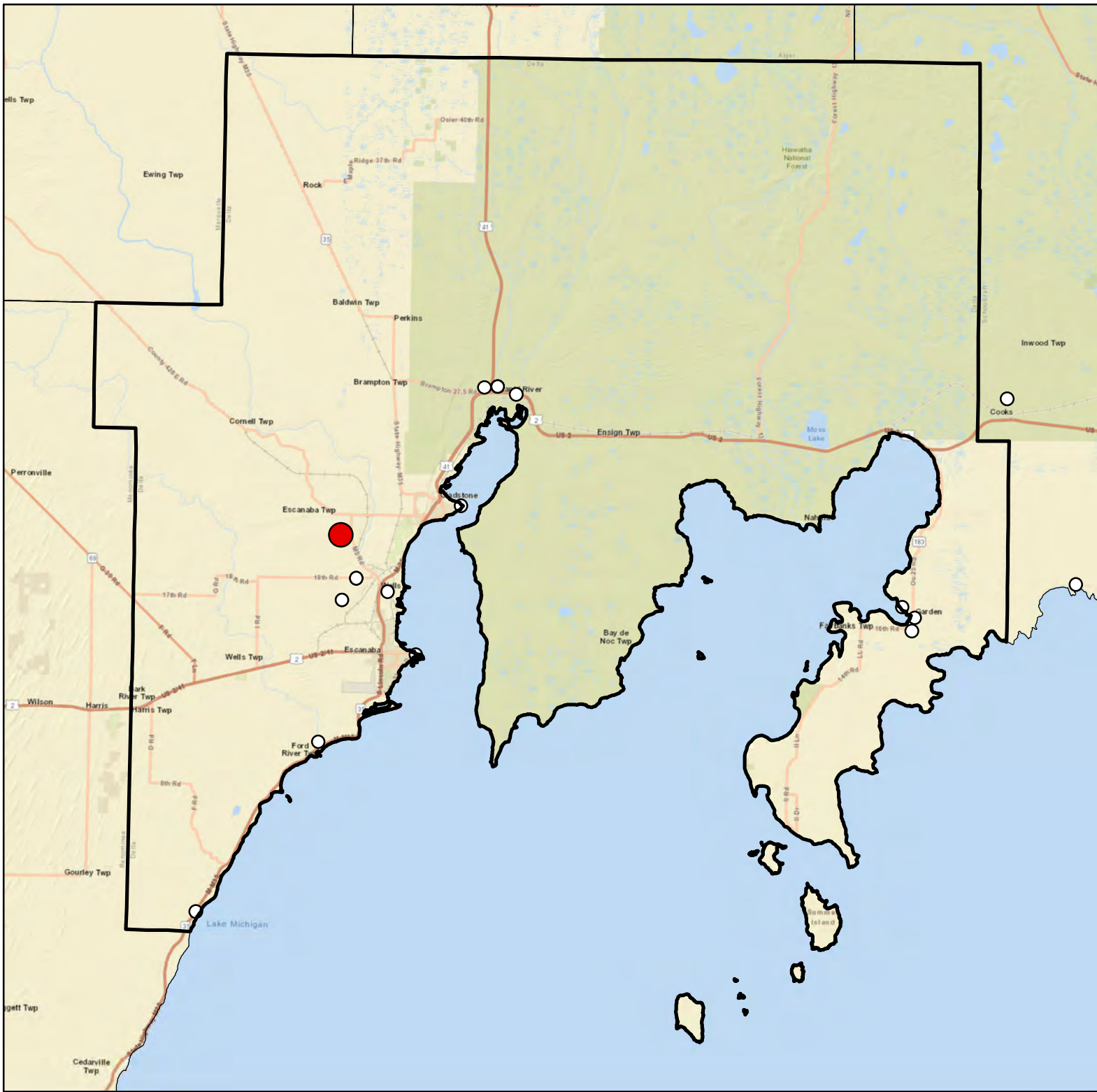


- > 10 0%
- 5-10 0%
- < 5 0%
- Non-Detect 100%



Source: Waterchem database  
Map Created November 2019



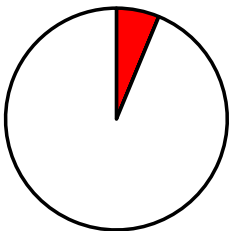


# Delta County Drinking Water Arsenic Results

## Legend

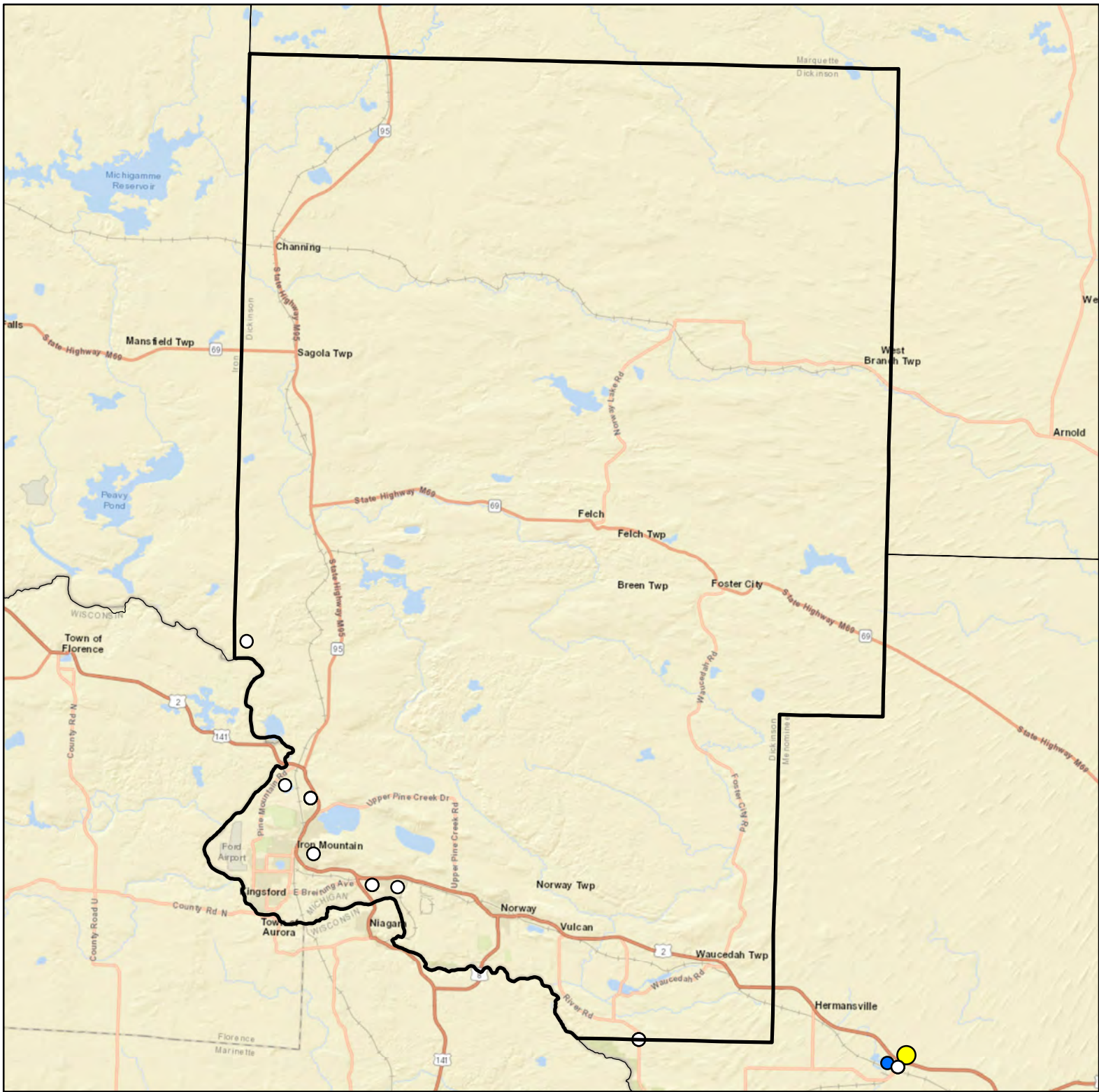
- Arsenic Sample Results Non-Detect
- Arsenic Sample Results <5 PPB
- Arsenic Sample Results 5-10 PPB
- Arsenic Sample Results >10 PPB

16 Total Samples



- > 10 6%
- 5-10 0%
- < 5 0%
- Non-Detect 94%



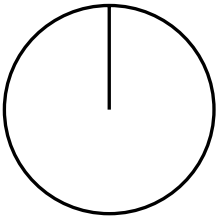


# Dickinson County Drinking Water Arsenic Results


## Legend

- Arsenic Sample Results Non-Detect
- Arsenic Sample Results <5 PPB
- Arsenic Sample Results 5-10 PPB
- Arsenic Sample Results >10 PPB

7 Total Samples

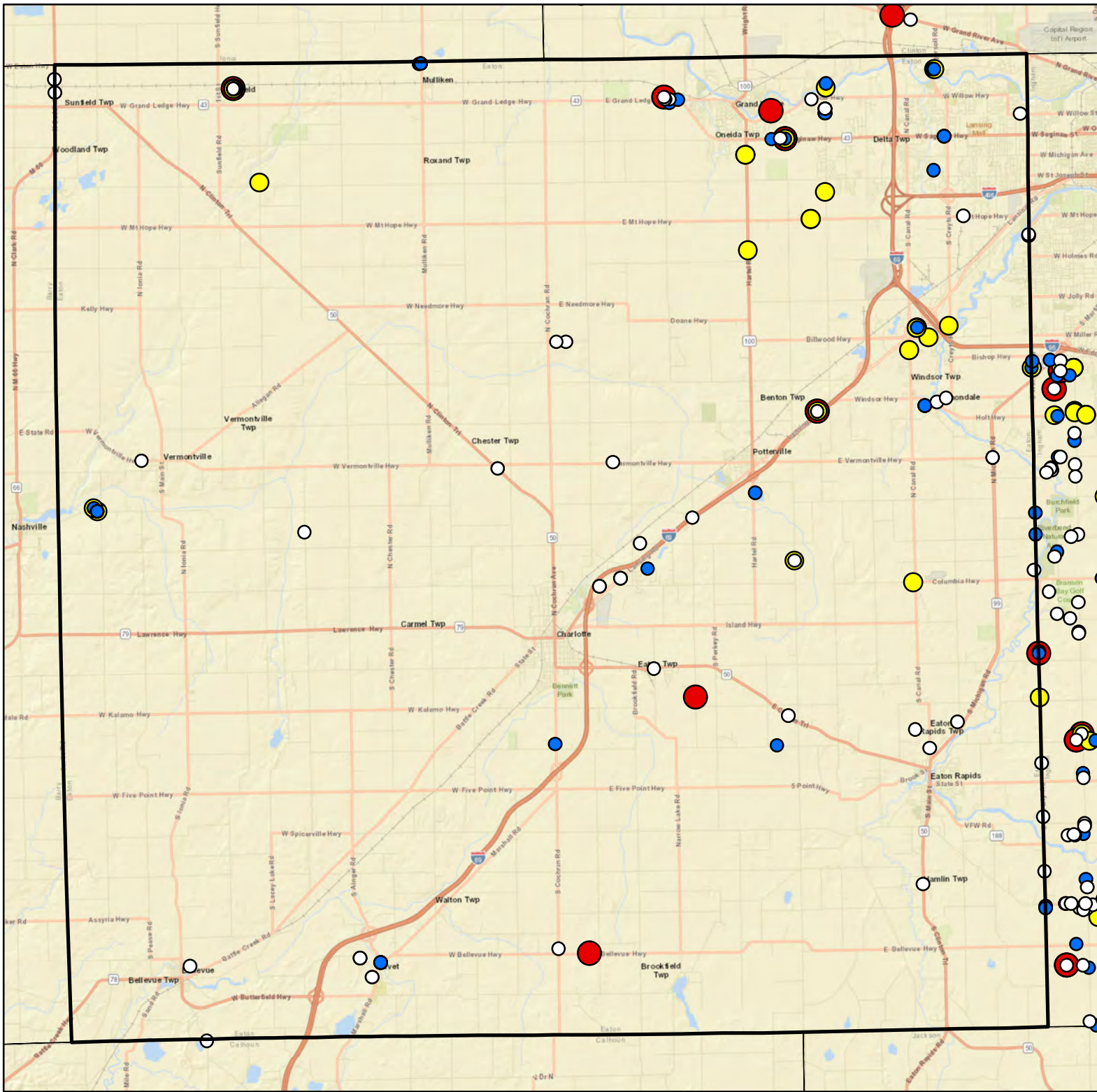


- > 10 0%
- 5-10 0%
- < 5 0%
- Non-Detect 100%



Source: Waterchem database  
Map Created November 2019



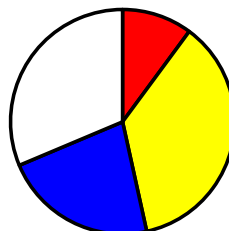


## Eaton County Drinking Water Arsenic Results

### Legend

- Arsenic Sample Results Non-Detect
- Arsenic Sample Results <5 PPB
- Arsenic Sample Results 5-10 PPB
- Arsenic Sample Results >10 PPB

217 Total Samples



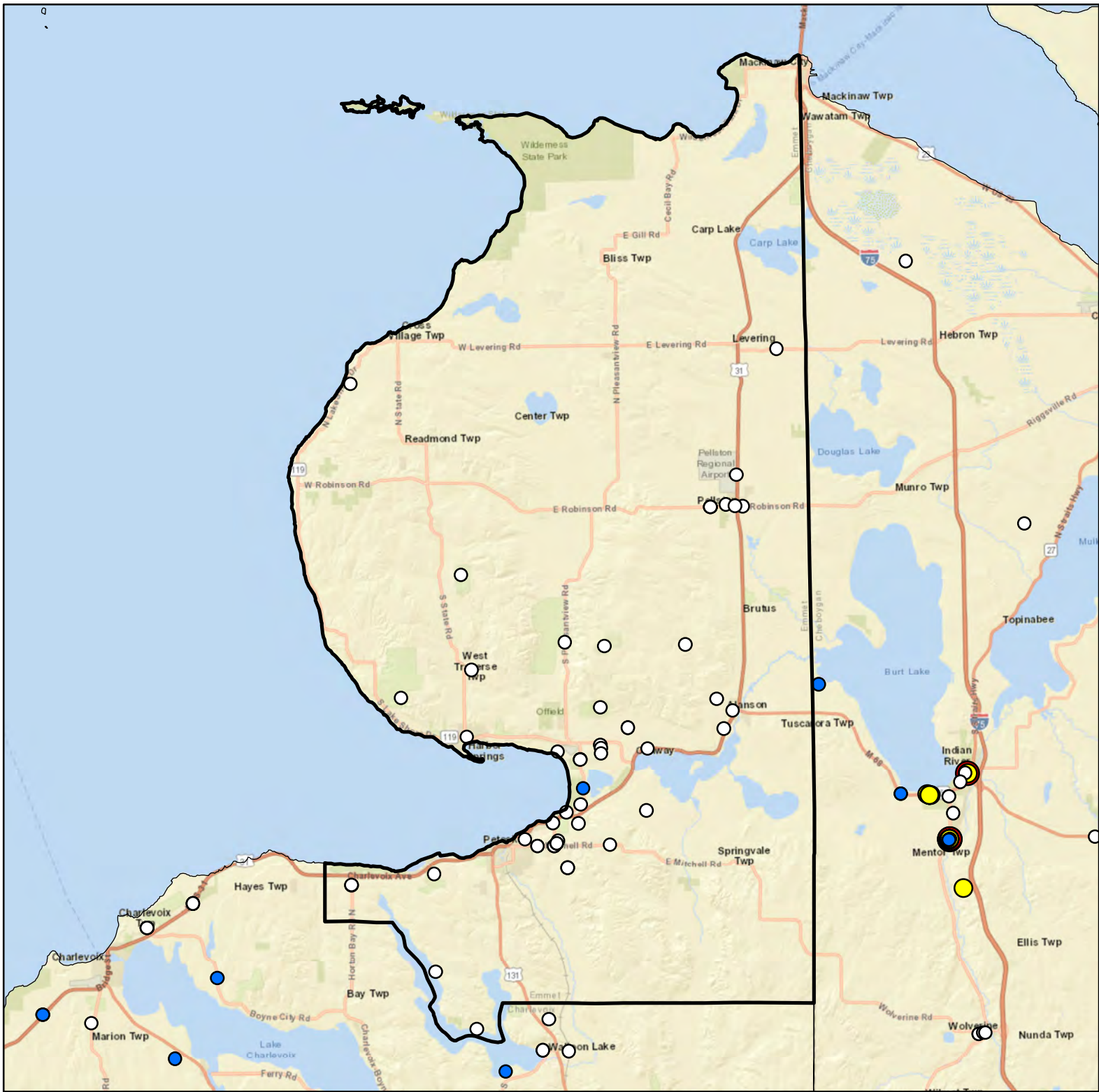
- > 10 10%
- 5-10 37%
- < 5 22%
- Non-Detect 31%



0 1 2 4 Miles



Source: Waterchem database  
Map Created November 2019

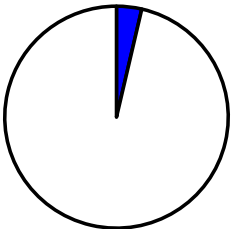


# Emmet County Drinking Water Arsenic Results

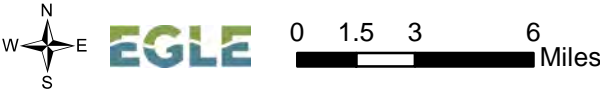
## Legend

- Arsenic Sample Results Non-Detect
- Arsenic Sample Results <5 PPB
- Arsenic Sample Results 5-10 PPB
- Arsenic Sample Results >10 PPB

55 Total Samples

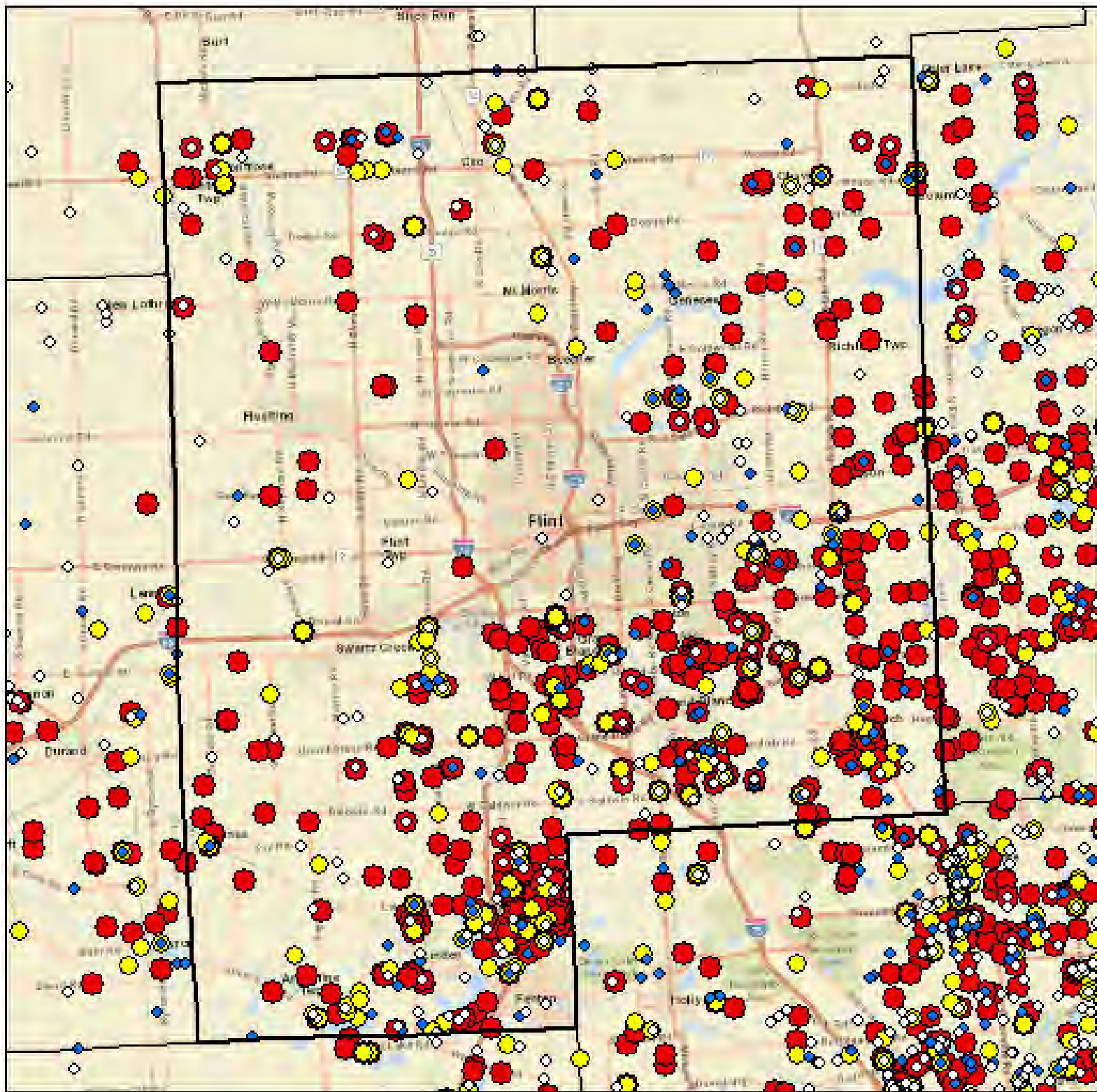


- > 10 0%
- 5-10 0%
- < 5 4%
- Non-Detect 96%



Source: Waterchem database  
Map Created November 2019



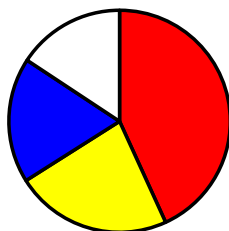


## Genesee County Drinking Water Arsenic Results

### Legend

- Arsenic Sample Results Non-Detect
- Arsenic Sample Results <5 PPB
- Arsenic Sample Results 5-10 PPB
- Arsenic Sample Results >10 PPB

2300 Total Samples



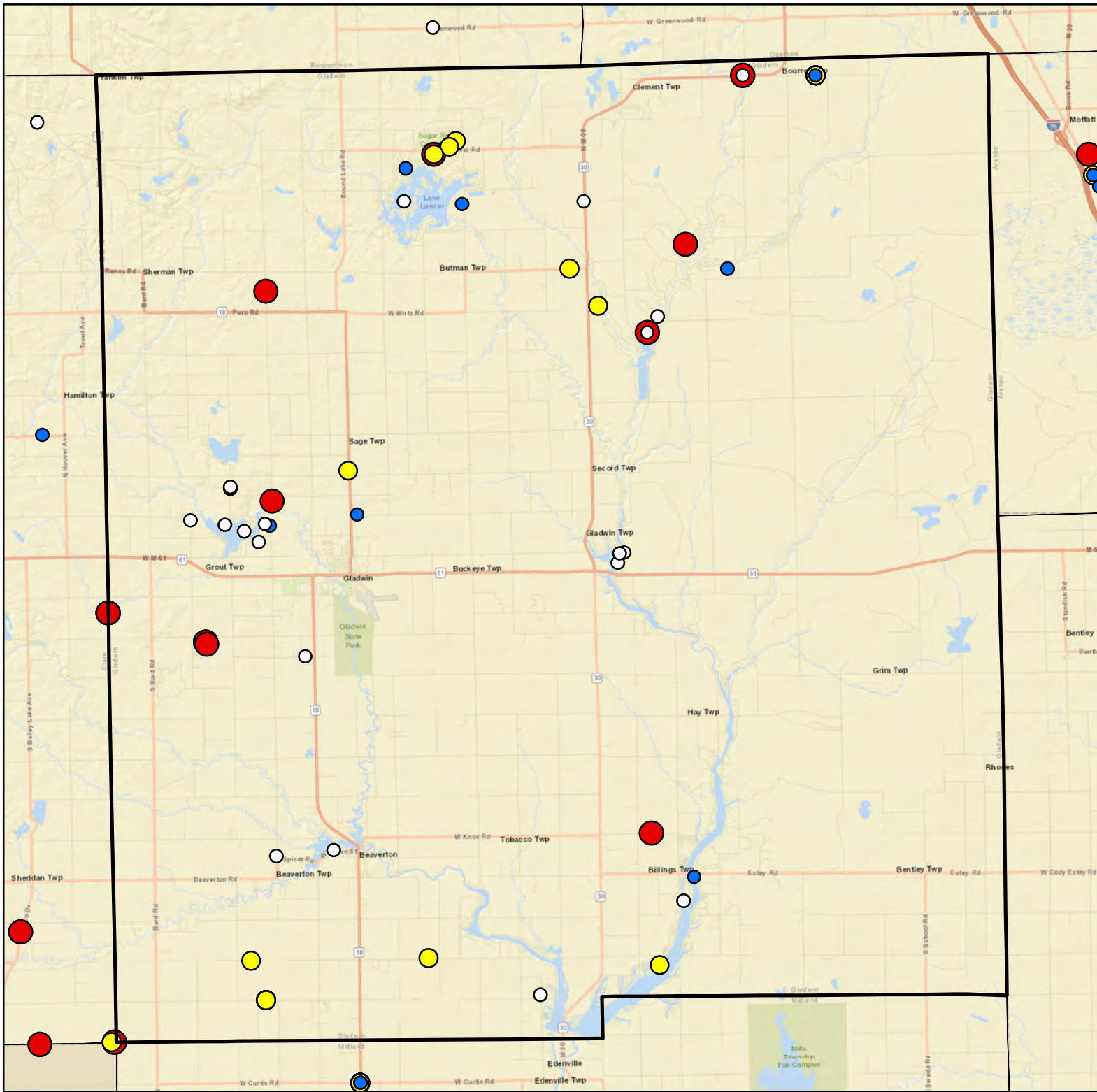
- > 10 43%
- 5-10 23%
- < 5 18%
- Non-Detect 16%



0 1 2 4 Miles



Source: Waterchem database  
Map Created November 2019

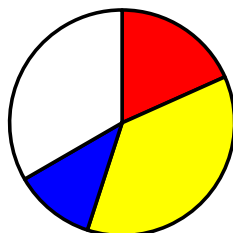


## Gladwin County Drinking Water Arsenic Results

### Legend

- Arsenic Sample Results Non-Detect
- Arsenic Sample Results <5 PPB
- Arsenic Sample Results 5-10 PPB
- Arsenic Sample Results >10 PPB

60 Total Samples



- > 10 18%
- 5-10 37%
- < 5 12%
- Non-Detect 33%

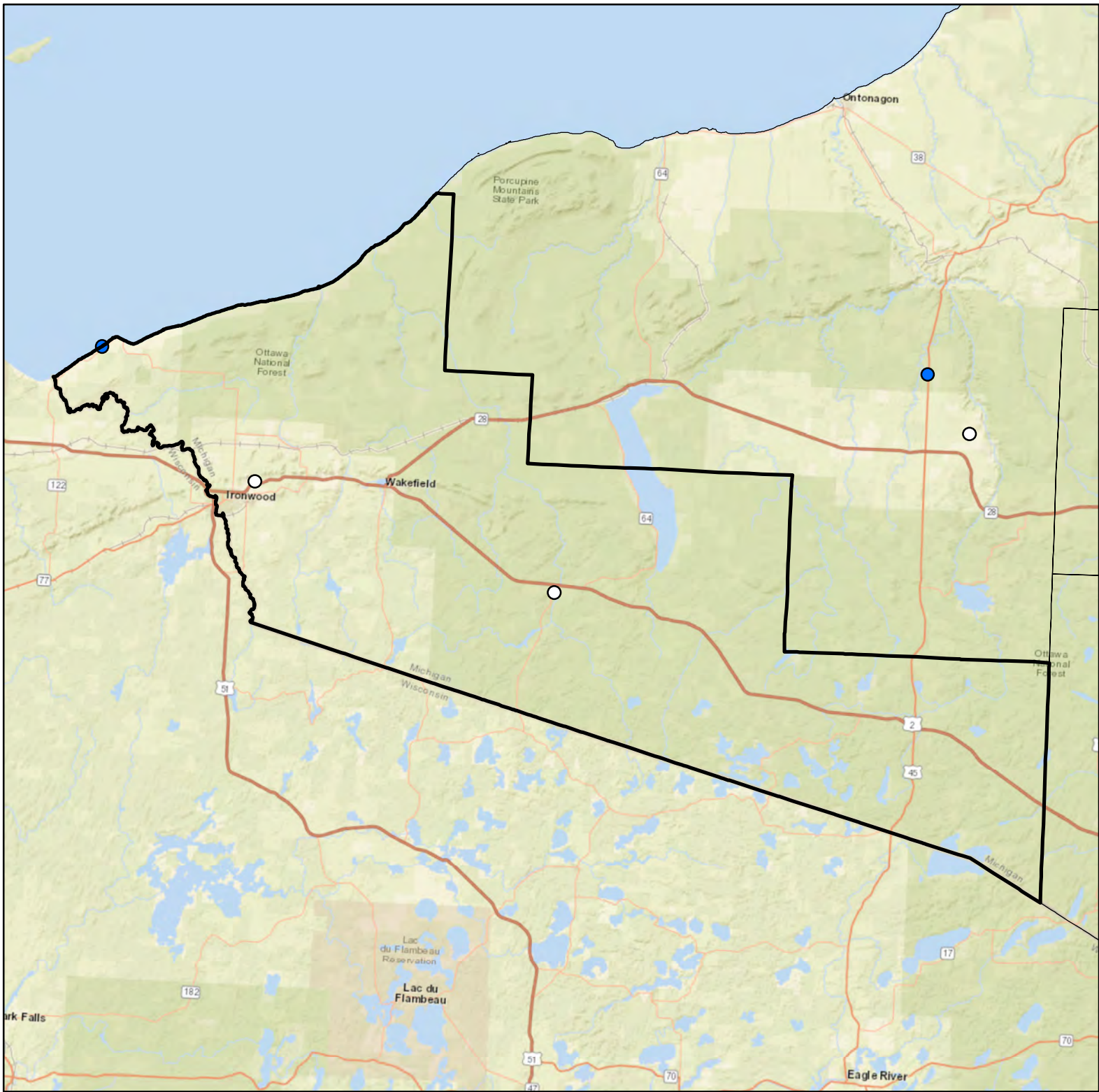


0 1 2 4 Miles



Source: Waterchem database  
Map Created November 2019



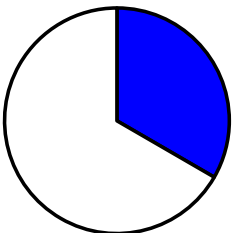


# Gogebic County Drinking Water Arsenic Results

## Legend

- Arsenic Sample Results Non-Detect
- Arsenic Sample Results <5 PPB
- Arsenic Sample Results 5-10 PPB
- Arsenic Sample Results >10 PPB

3 Total Samples



- > 10 0%
- 5-10 0%
- < 5 33%
- Non-Detect 67%

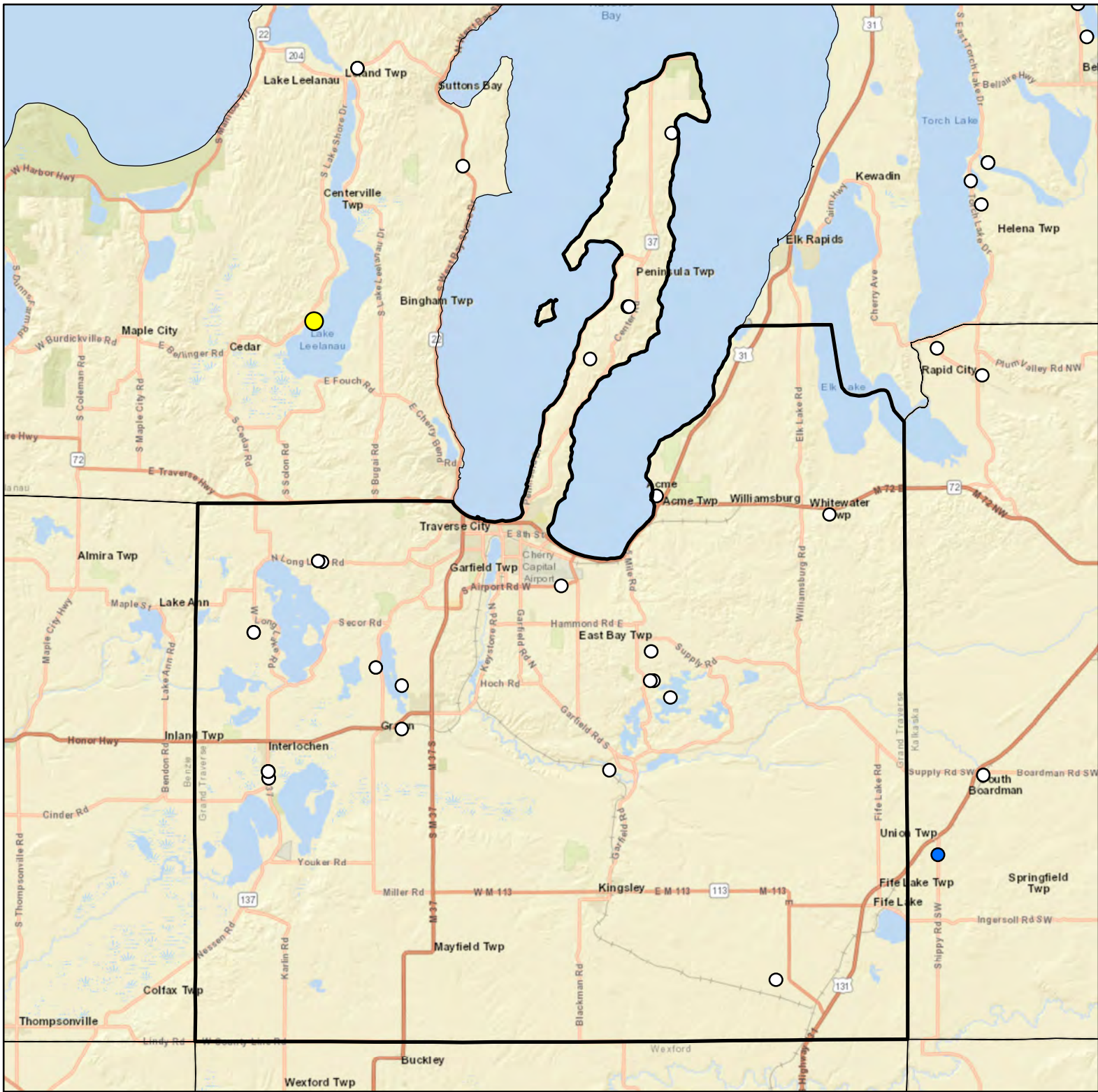


0 2.5 5 10 Miles



Source: Waterchem database  
Map Created November 2019



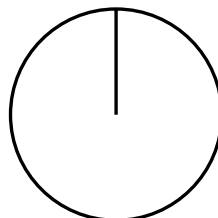


## Grand Traverse County Drinking Water Arsenic Results

### Legend

- Arsenic Sample Results Non-Detect
- Arsenic Sample Results <5 PPB
- Arsenic Sample Results 5-10 PPB
- Arsenic Sample Results >10 PPB

26 Total Samples



- > 10 0%
- 5-10 0%
- < 5 0%
- Non-Detect 100%

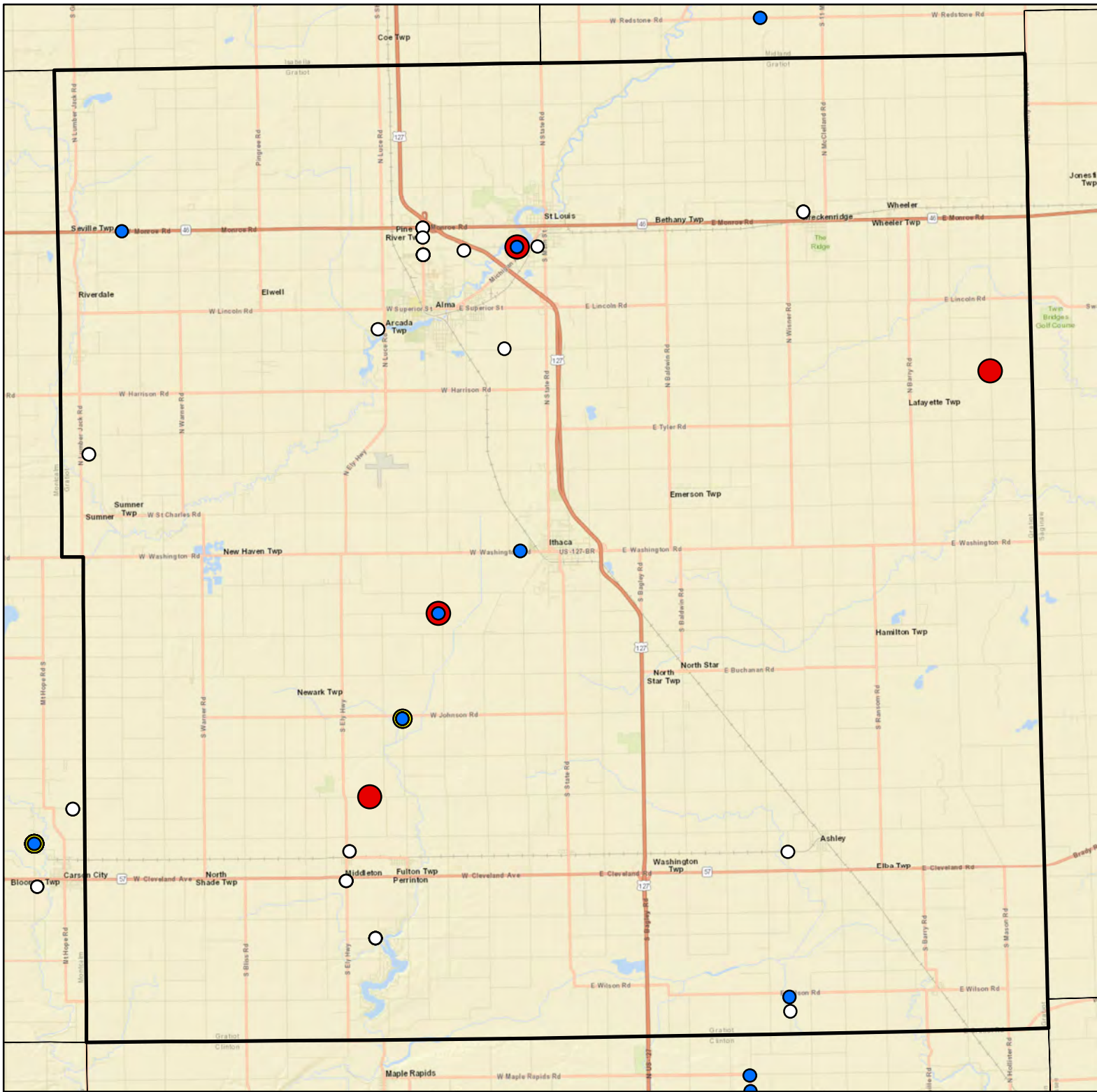


0 1 2 4 Miles



Source: Waterchem database  
Map Created November 2019



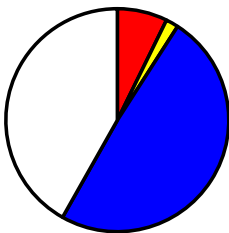


# Gratiot County Drinking Water Arsenic Results


## Legend

- Arsenic Sample Results Non-Detect
- Arsenic Sample Results <5 PPB
- Arsenic Sample Results 5-10 PPB
- Arsenic Sample Results >10 PPB

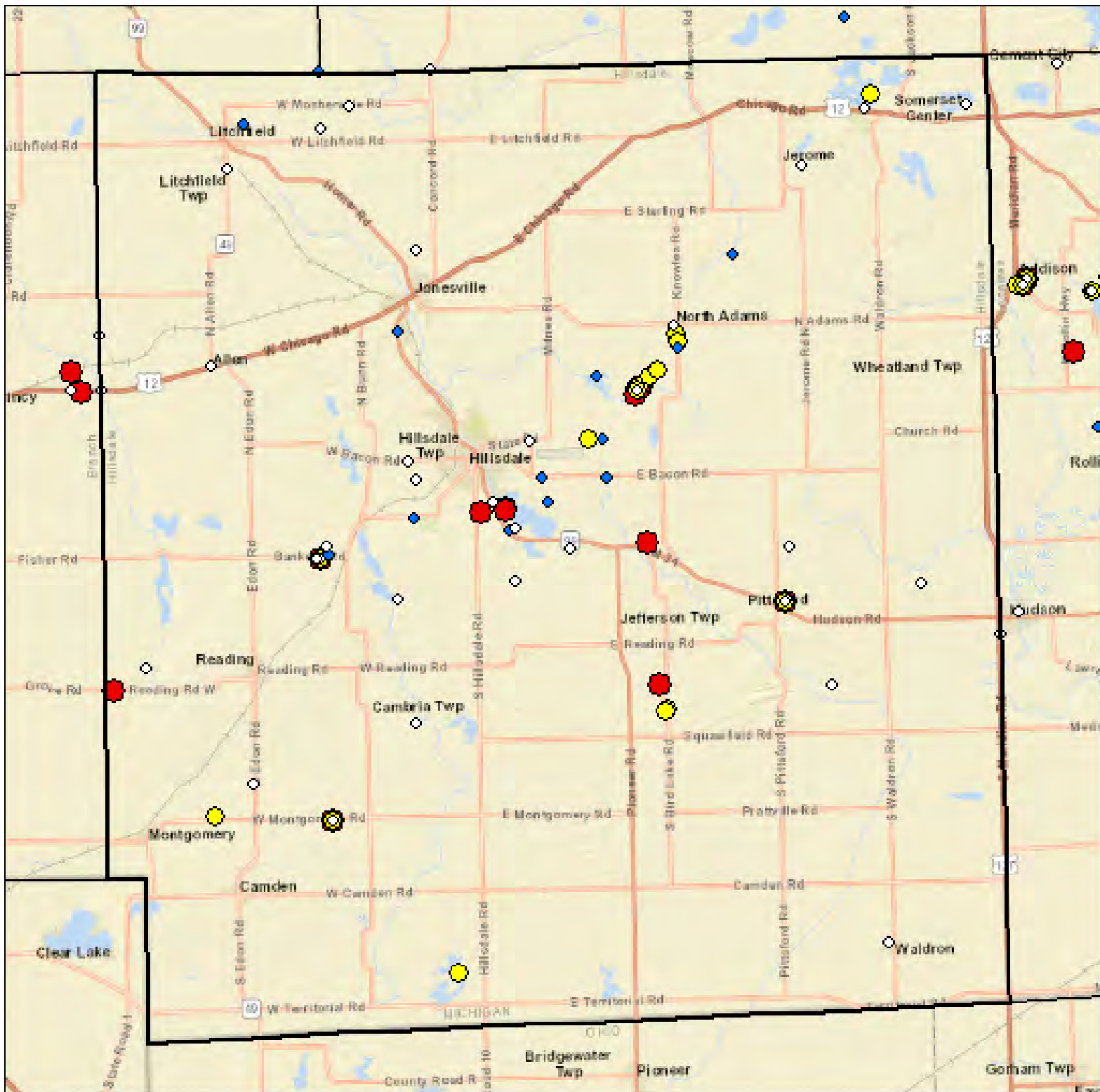
55 Total Samples



- > 10 7%
- 5-10 2%
- < 5 49%
- Non-Detect 42%



Source: Waterchem database  
Map Created November 2019

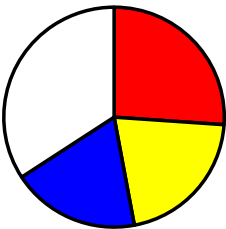


# Hillsdale County Drinking Water Arsenic Results

## Legend

- Arsenic Sample Results Non-Detect
- Arsenic Sample Results <5 PPB
- Arsenic Sample Results 5-10 PPB
- Arsenic Sample Results >10 PPB

272 Total Samples



- > 10 26%
- 5-10 21%
- < 5 19%
- Non-Detect 34%

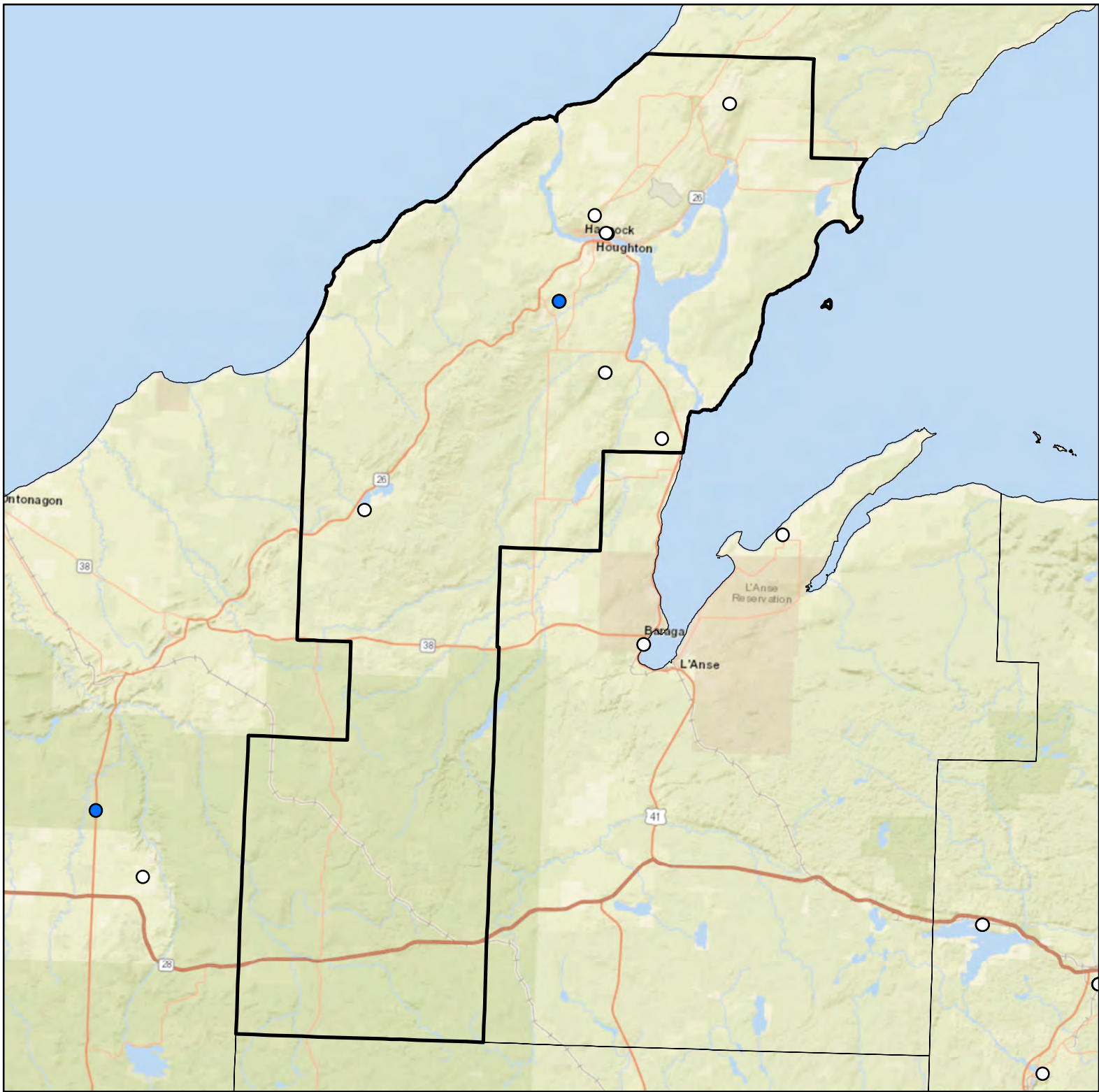


0 1 2 4 Miles



Source: Waterchem database  
Map Created November 2019



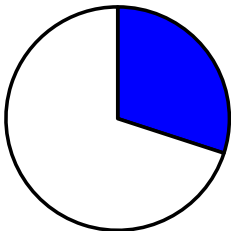


# Houghton County Drinking Water Arsenic Results

## Legend

- Arsenic Sample Results Non-Detect
- Arsenic Sample Results <5 PPB
- Arsenic Sample Results 5-10 PPB
- Arsenic Sample Results >10 PPB

10 Total Samples



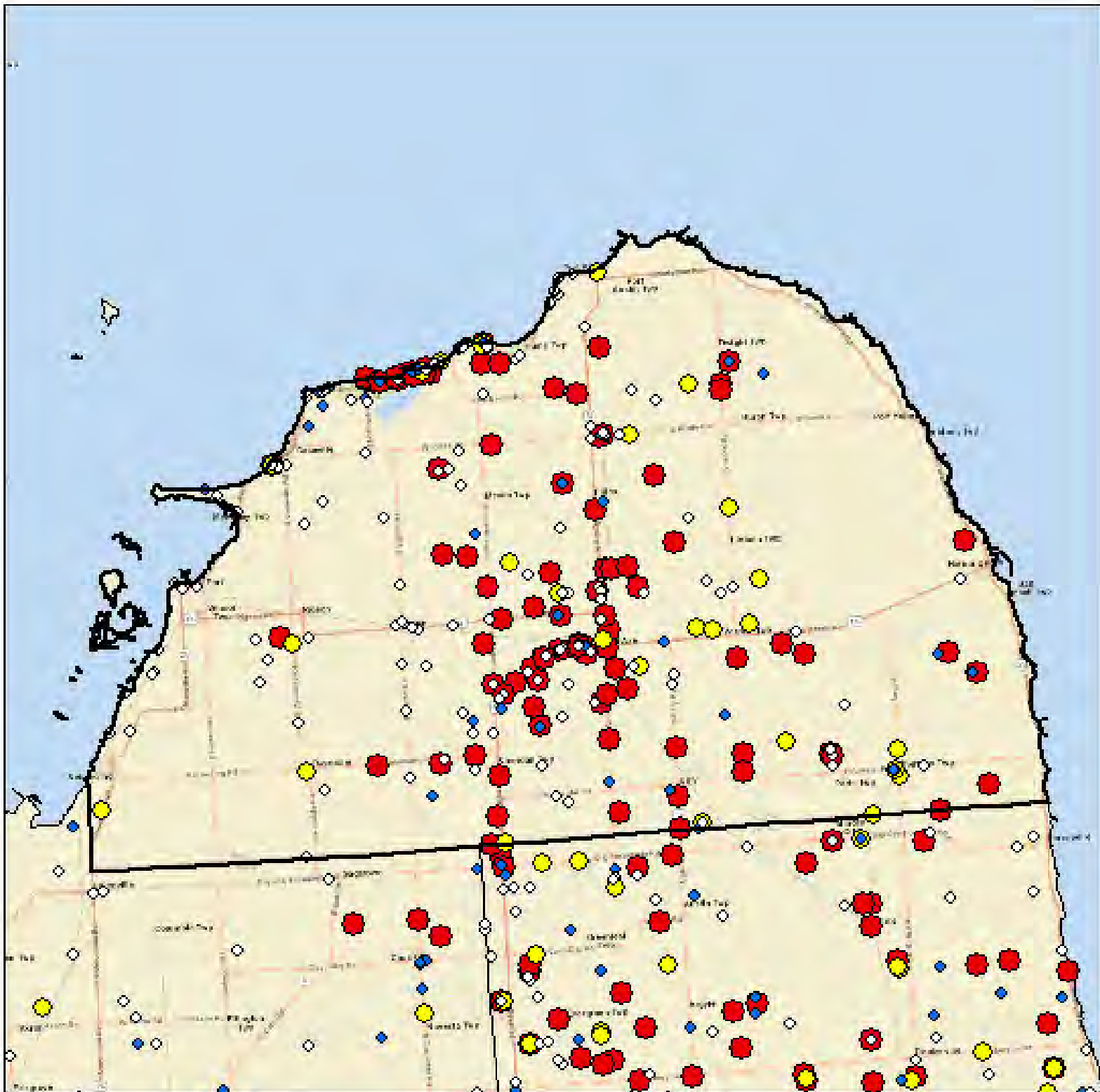
- > 10 0%
- 5-10 0%
- < 5 30%
- Non-Detect 70%



0 2 4 8 Miles



Source: Waterchem database  
Map Created November 2019

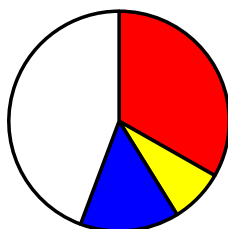


## Huron County Drinking Water Arsenic Results

### Legend

- Arsenic Sample Results Non-Detect
- Arsenic Sample Results <5 PPB
- Arsenic Sample Results 5-10 PPB
- Arsenic Sample Results >10 PPB

352 Total Samples



- > 10 33%
- 5-10 8%
- < 5 15%
- Non-Detect 44%



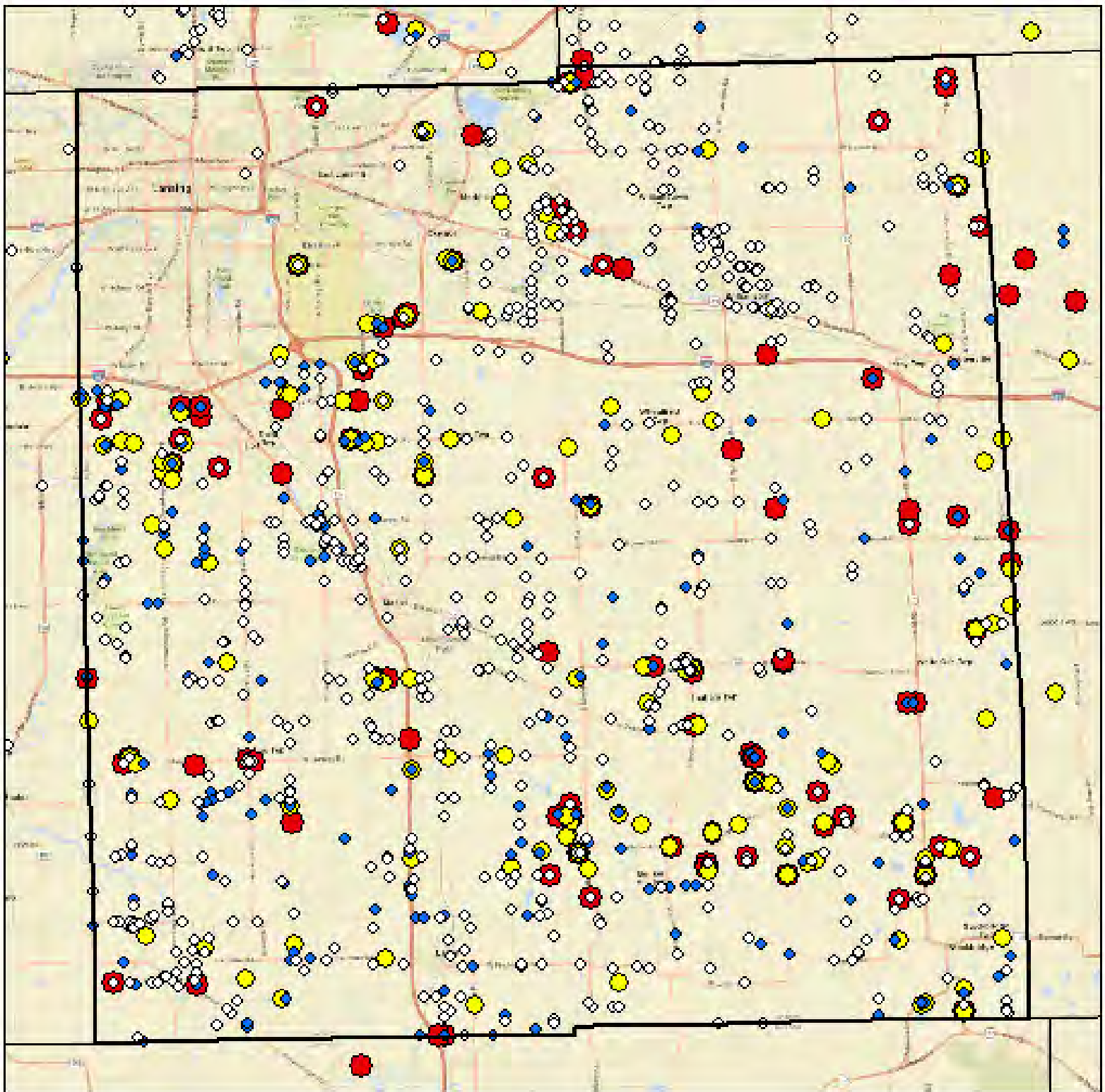
**EGLE**

0 1.5 3 6 Miles



Source: Waterchem database  
Map Created November 2019



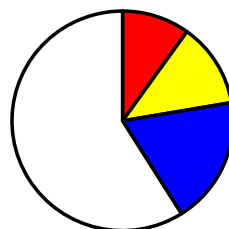


## Ingham County Drinking Water Arsenic Results

### Legend

- Arsenic Sample Results Non-Detect
- Arsenic Sample Results <5 PPB
- Arsenic Sample Results 5-10 PPB
- Arsenic Sample Results >10 PPB

1303 Total Samples



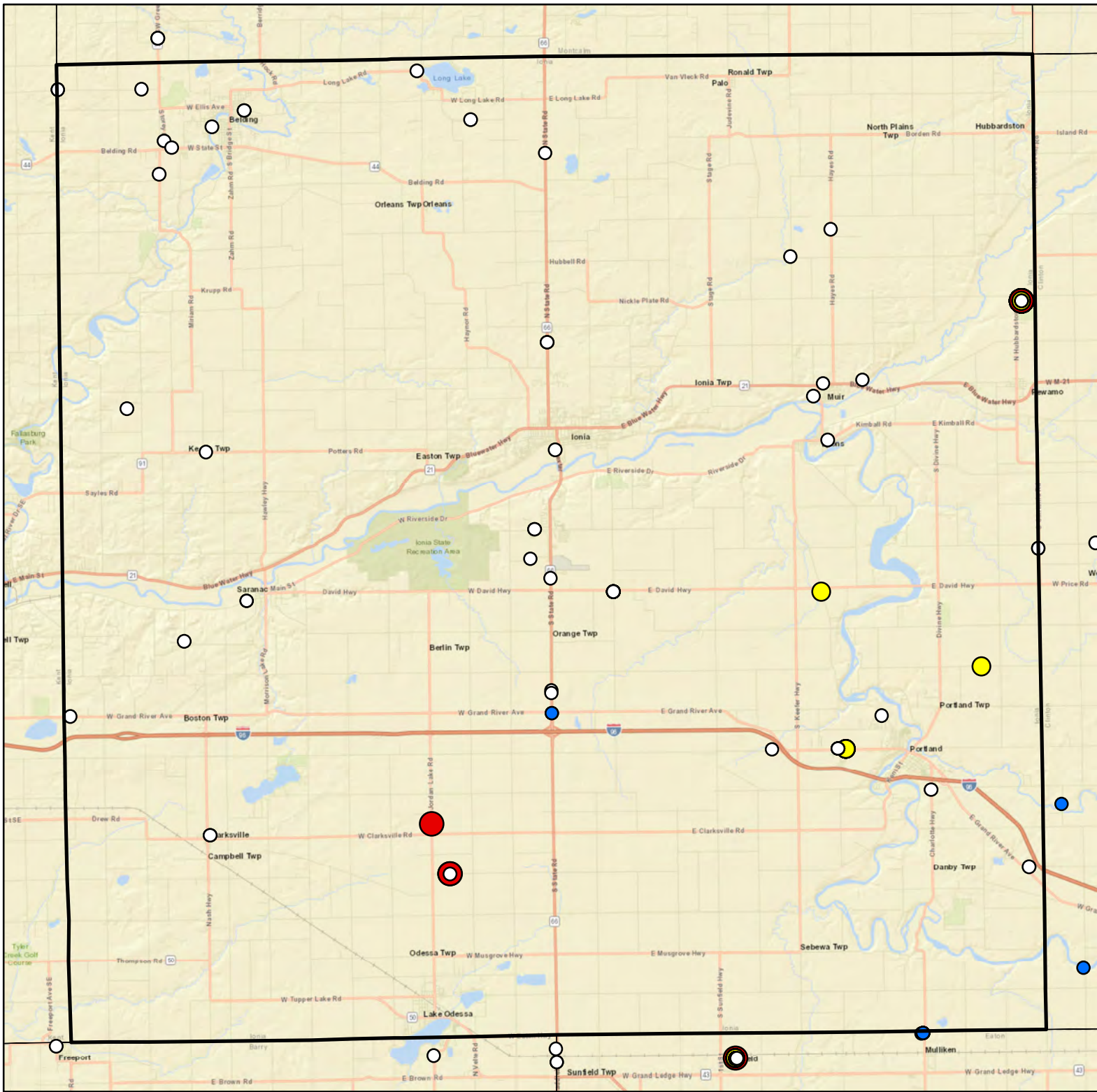
- > 10 10%
- 5-10 12%
- < 5 19%
- Non-Detect 59%



0 1 2 4 Miles



Source: Waterchem database  
Map Created November 2019

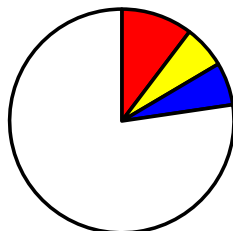


## Ionia County Drinking Water Arsenic Results

### Legend

- Arsenic Sample Results Non-Detect
- Arsenic Sample Results <5 PPB
- Arsenic Sample Results 5-10 PPB
- Arsenic Sample Results >10 PPB

97 Total Samples



- > 10 10%
- 5-10 6%
- < 5 6%
- Non-Detect 78%

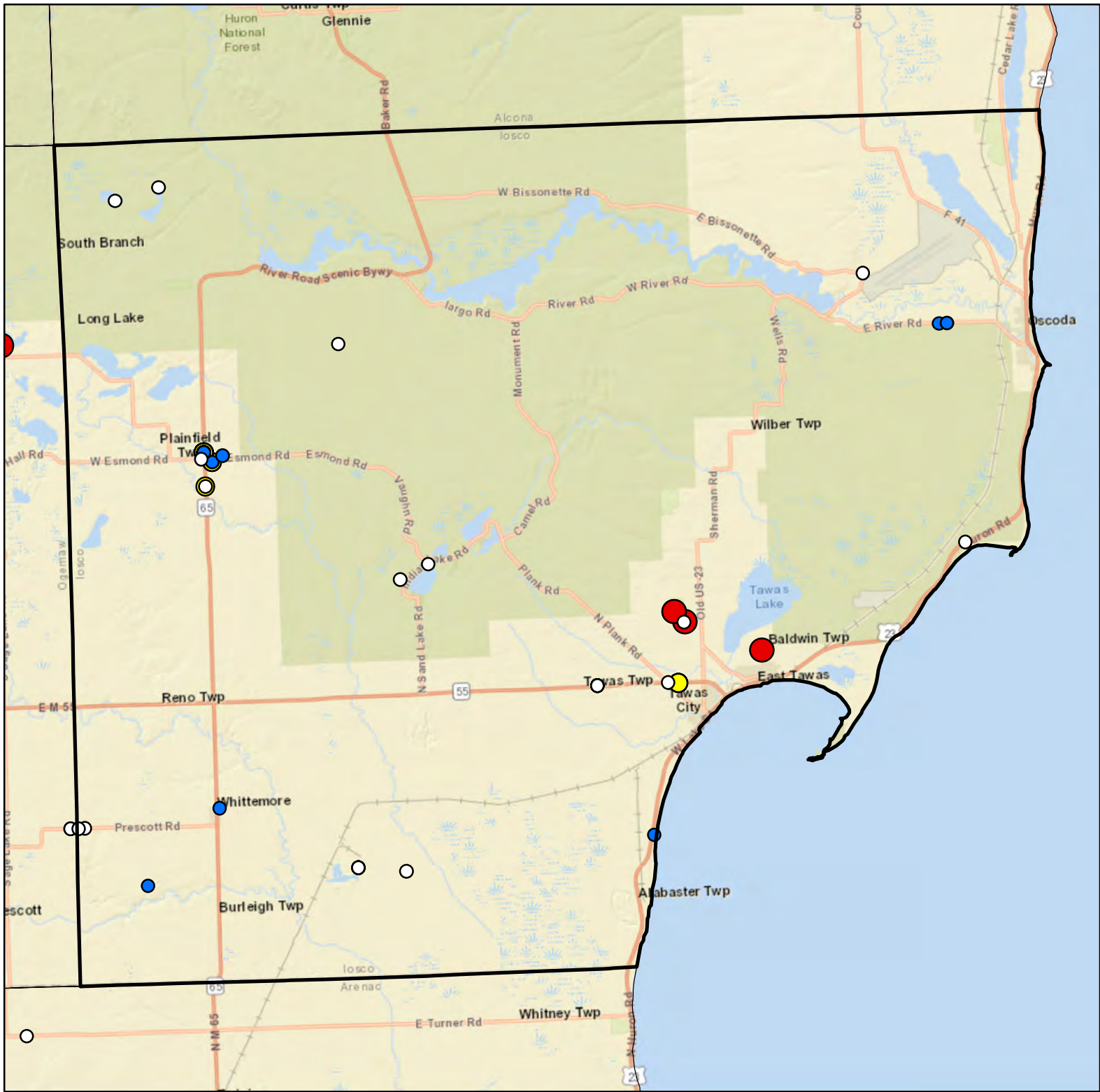


0 1 2 4 Miles



Source: Waterchem database  
Map Created November 2019



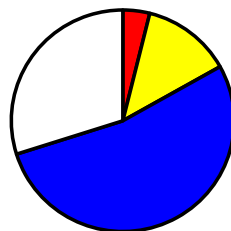


## Iosco County Drinking Water Arsenic Results

### Legend

- Arsenic Sample Results Non-Detect
- Arsenic Sample Results <5 PPB
- Arsenic Sample Results 5-10 PPB
- Arsenic Sample Results >10 PPB

77 Total Samples



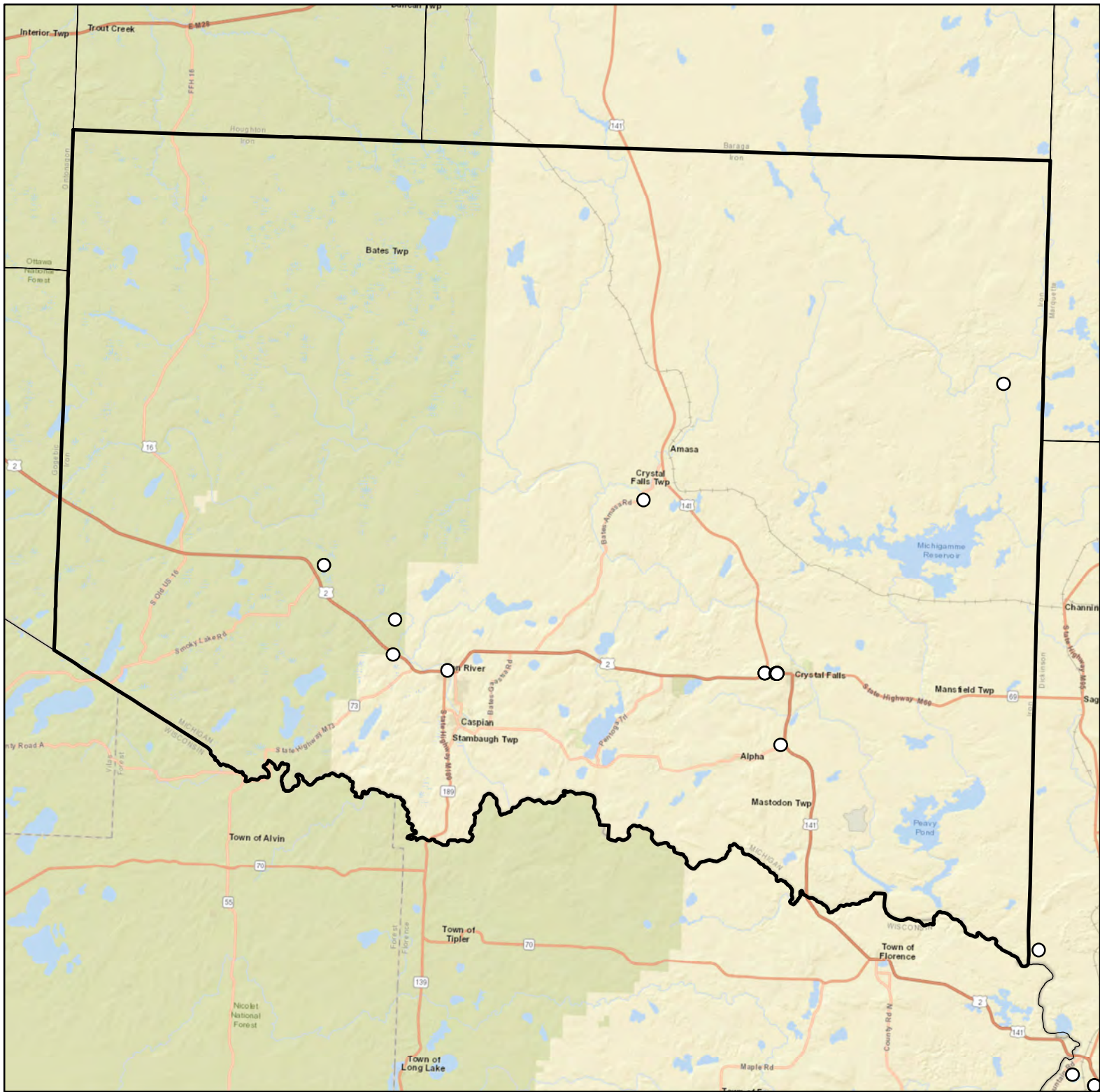
- > 10 4%
- 5-10 13%
- < 5 53%
- Non-Detect 30%



0 1 2 4 Miles



Source: Waterchem database  
Map Created November 2019

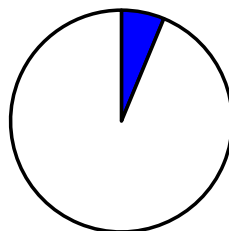


## Iron County Drinking Water Arsenic Results

### Legend

- Arsenic Sample Results Non-Detect
- Arsenic Sample Results <5 PPB
- Arsenic Sample Results 5-10 PPB
- Arsenic Sample Results >10 PPB

16 Total Samples



- > 10 0%
- 5-10 0%
- < 5 6%
- Non-Detect 94%

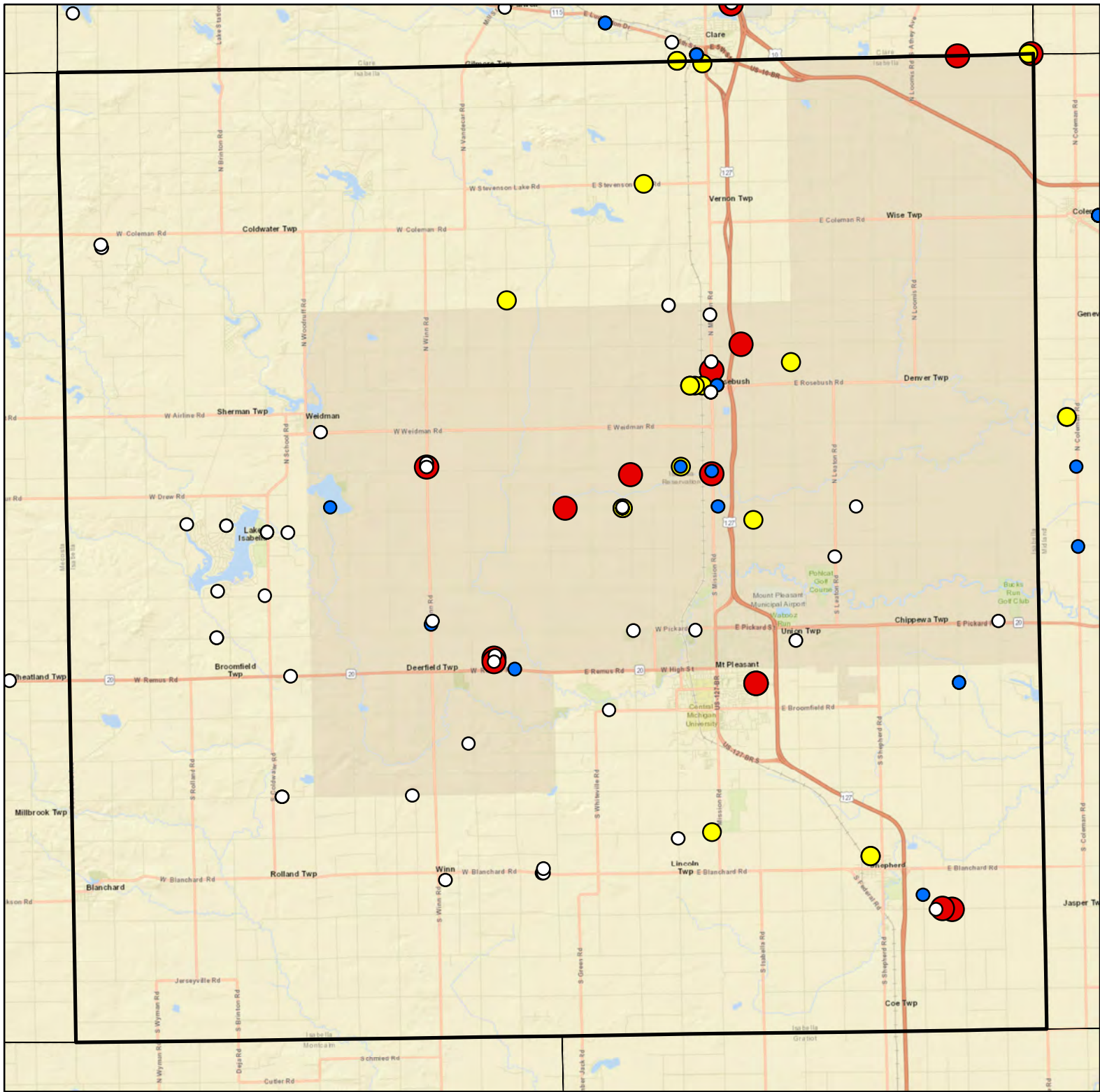


0 1.5 3 6 Miles



Source: Waterchem database  
Map Created November 2019



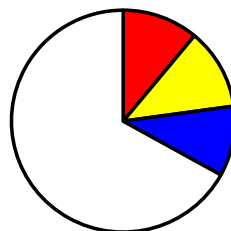


## Isabella County Drinking Water Arsenic Results

### Legend

- Arsenic Sample Results Non-Detect
- Arsenic Sample Results <5 PPB
- Arsenic Sample Results 5-10 PPB
- Arsenic Sample Results >10 PPB

127 Total Samples



- > 10 11%
- 5-10 12%
- < 5 10%
- Non-Detect 67%

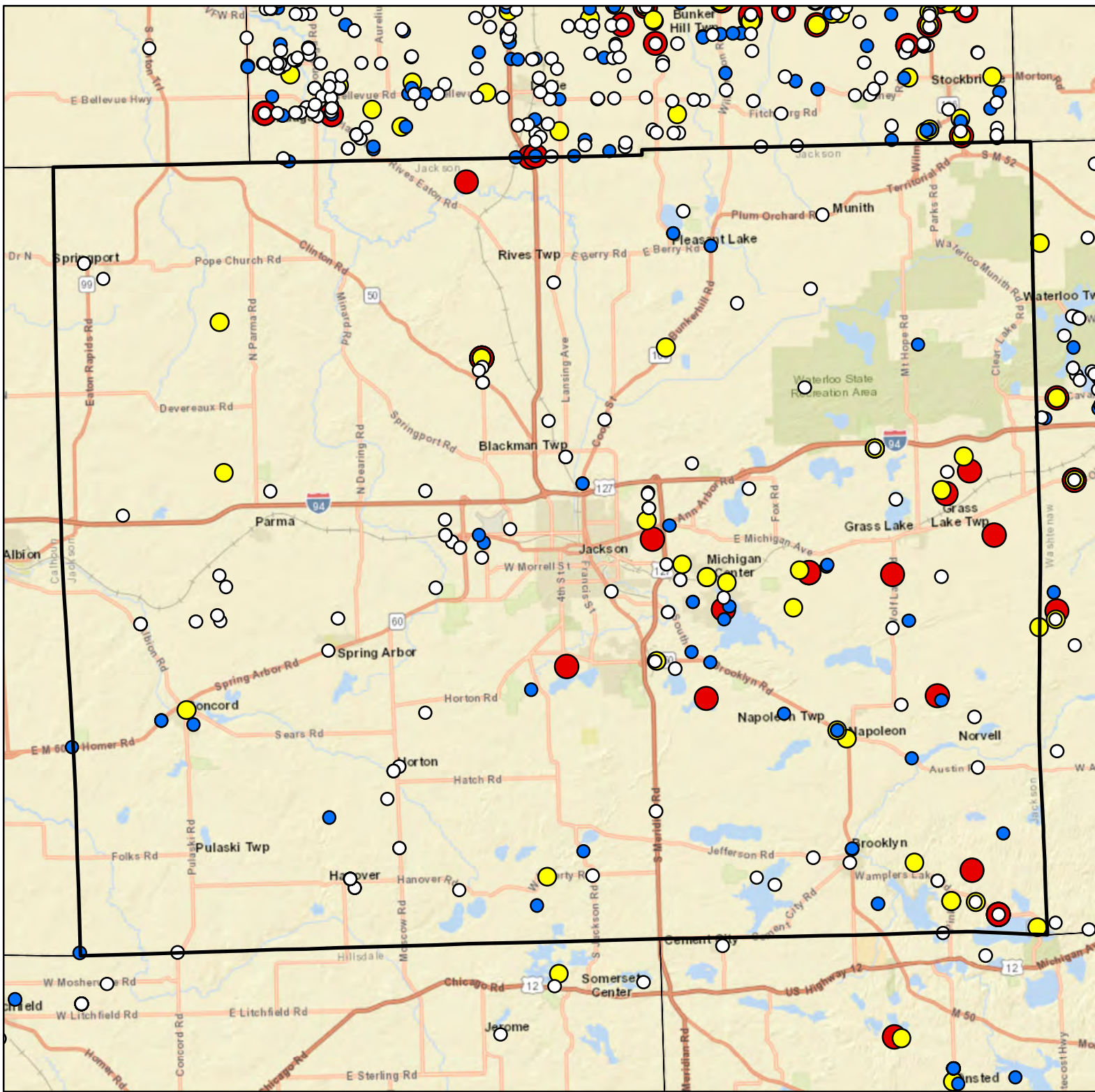


0 1 2 4 Miles



Source: Waterchem database  
Map Created November 2019



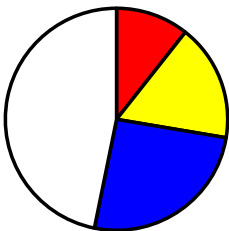


# Jackson County Drinking Water Arsenic Results

## Legend

- Arsenic Sample Results Non-Detect
- Arsenic Sample Results <5 PPB
- Arsenic Sample Results 5-10 PPB
- Arsenic Sample Results >10 PPB

188 Total Samples



- > 10 11%
- 5-10 17%
- < 5 25%
- Non-Detect 47%

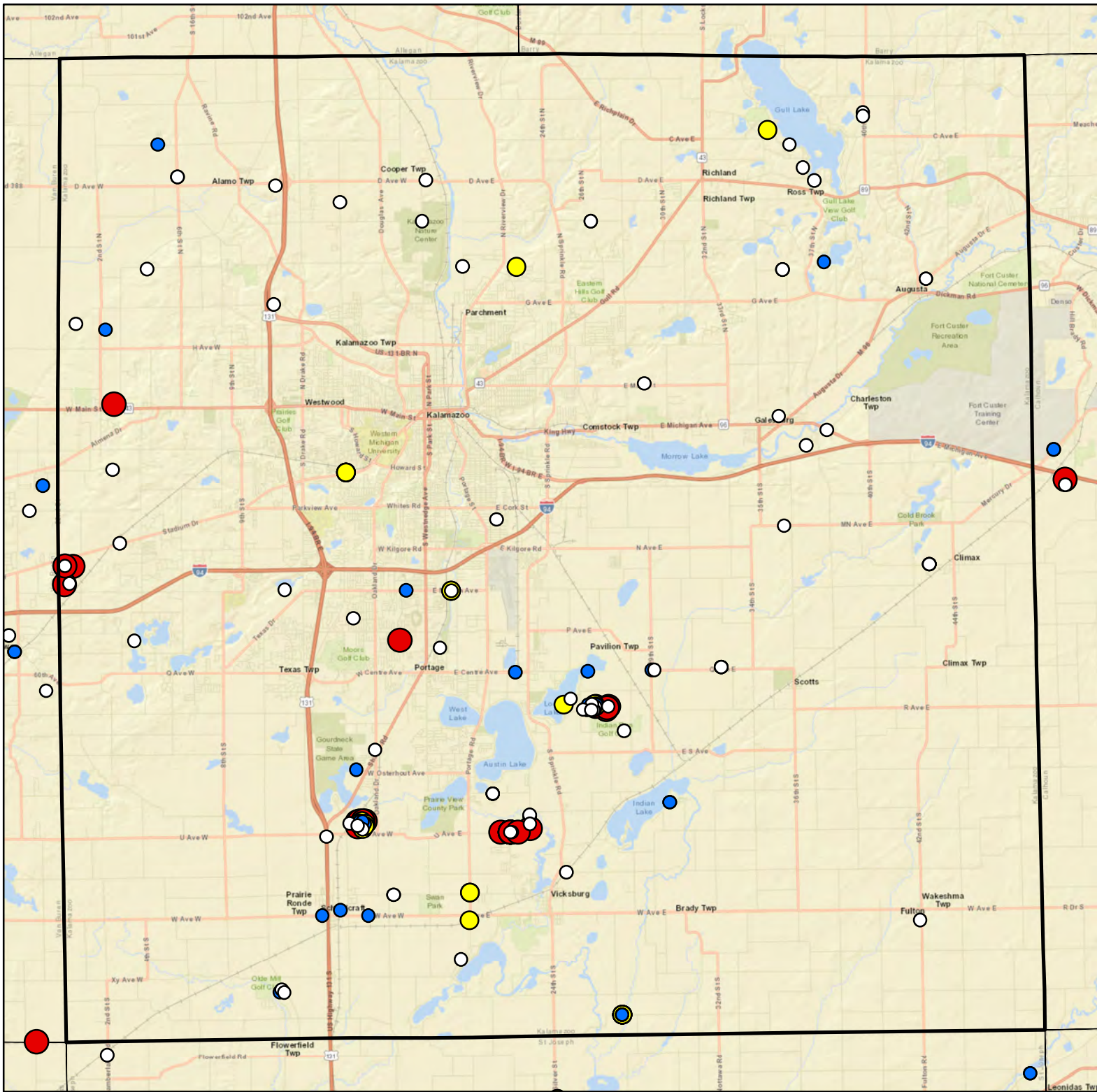


0 1 2 4 Miles



Source: Waterchem database  
Map Created November 2019



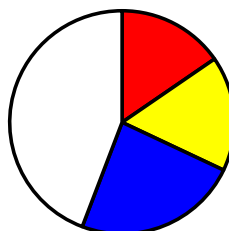


## Kalamazoo County Drinking Water Arsenic Results

### Legend

- Arsenic Sample Results Non-Detect
- Arsenic Sample Results <5 PPB
- Arsenic Sample Results 5-10 PPB
- Arsenic Sample Results >10 PPB

156 Total Samples



- > 10 15%
- 5-10 17%
- < 5 24%
- Non-Detect 44%

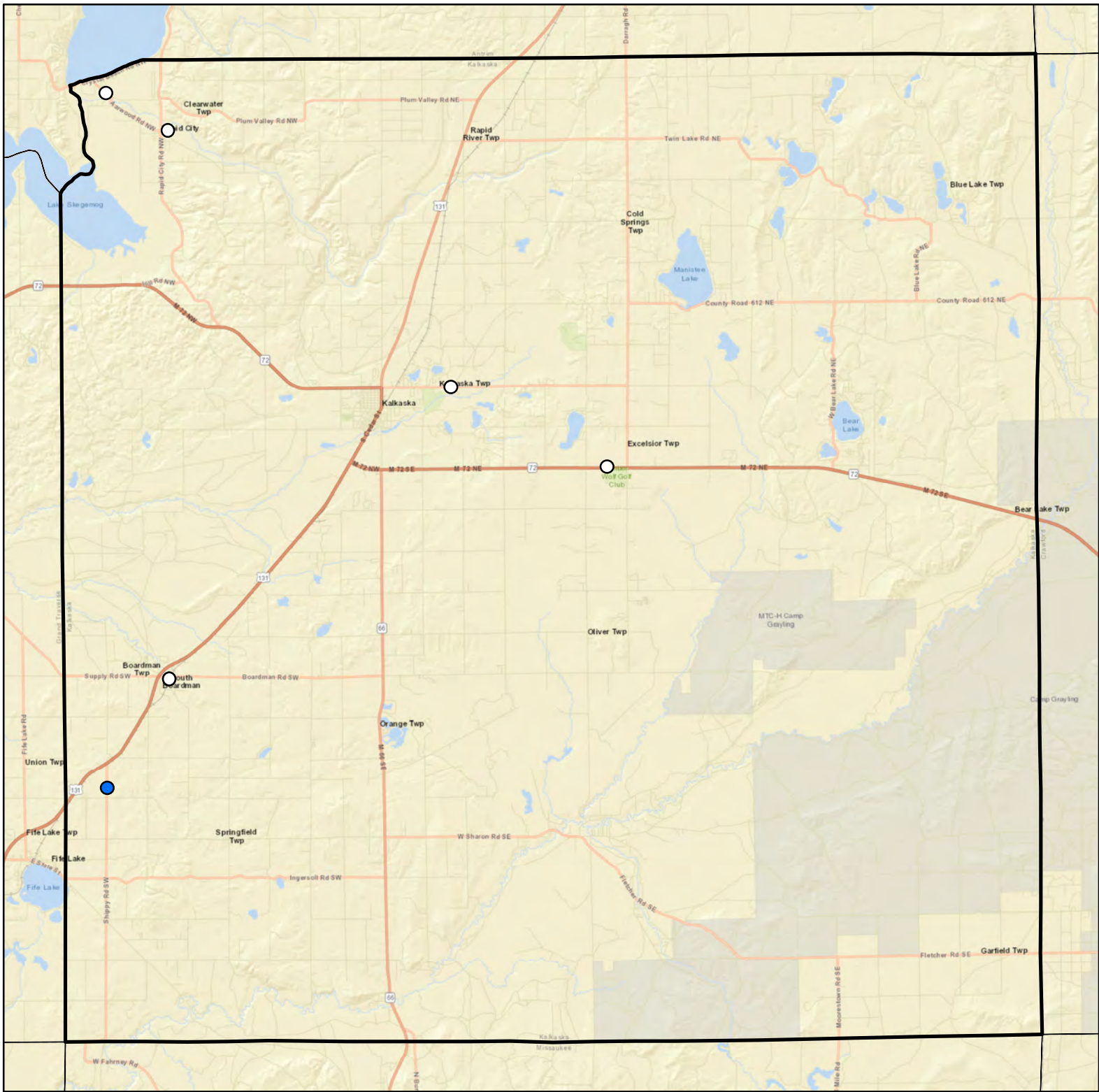


0 1 2 4 Miles



Source: Waterchem database  
Map Created November 2019



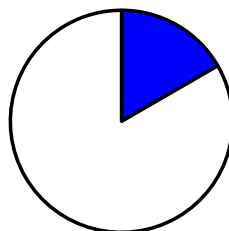


## Kalkaska County Drinking Water Arsenic Results

### Legend

- Arsenic Sample Results Non-Detect
- Arsenic Sample Results <5 PPB
- Arsenic Sample Results 5-10 PPB
- Arsenic Sample Results >10 PPB

6 Total Samples



- > 10 0%
- 5-10 0%
- < 5 17%
- Non-Detect 83%

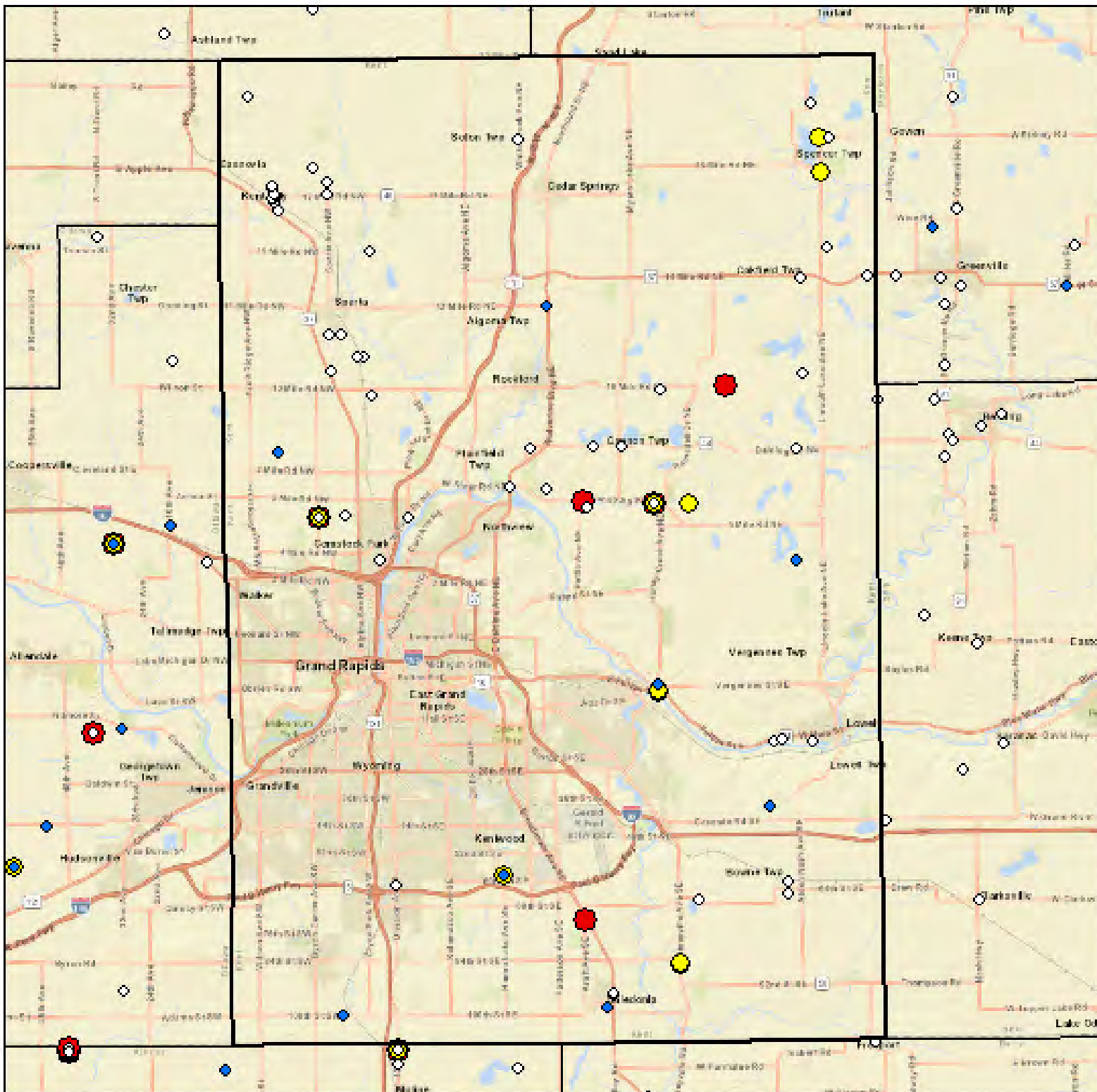


0 1 2 4 Miles



Source: Waterchem database  
Map Created November 2019



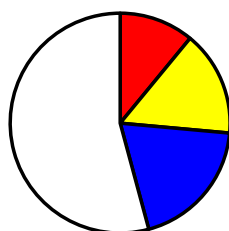


## Kent County Drinking Water Arsenic Results

### Legend

- Arsenic Sample Results Non-Detect
- Arsenic Sample Results <5 PPB
- Arsenic Sample Results 5-10 PPB
- Arsenic Sample Results >10 PPB

155 Total Samples



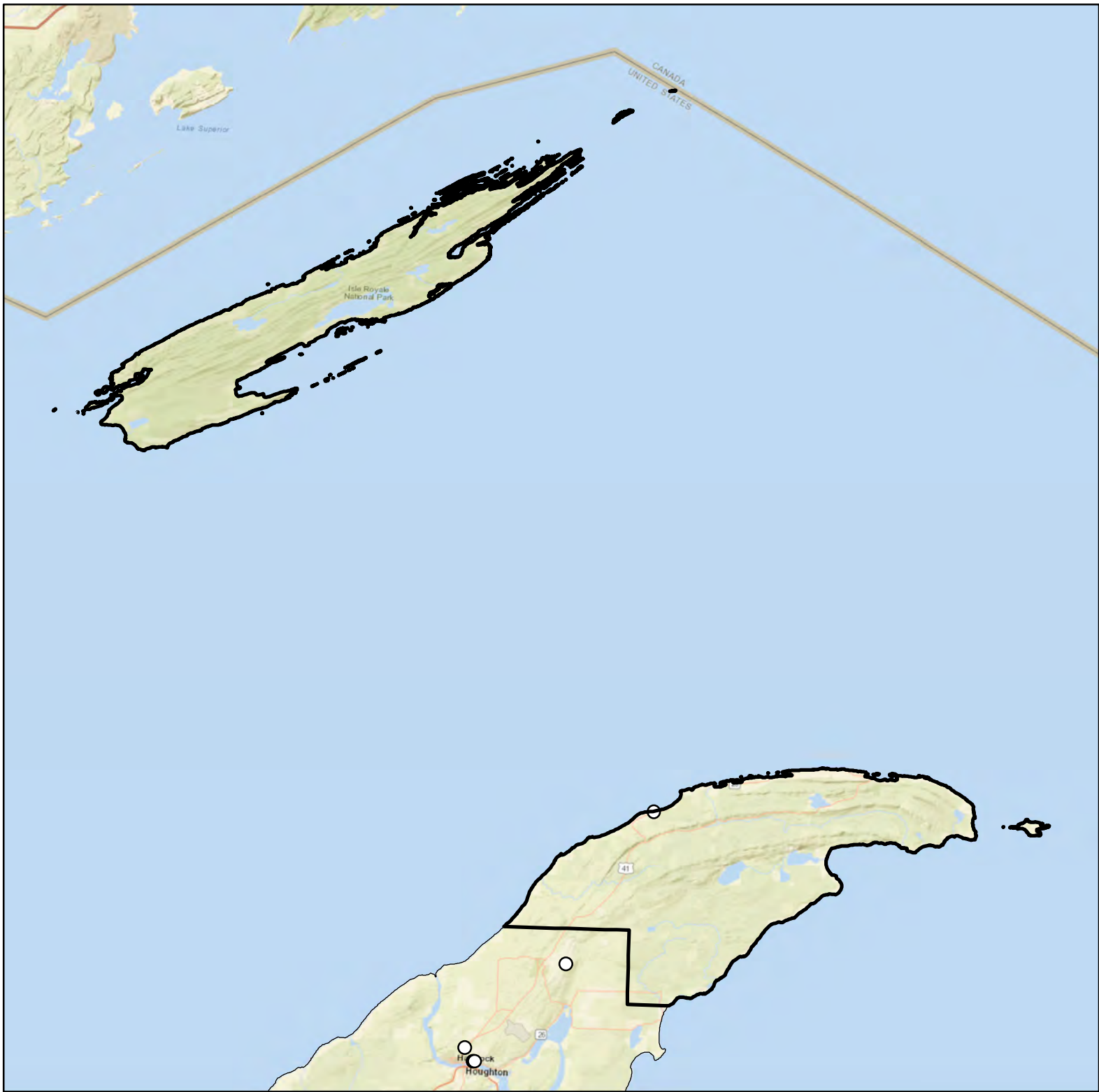
- > 10 11%
- 5-10 16%
- < 5 19%
- Non-Detect 54%



0 1.5 3 6 Miles



Source: Waterchem database  
Map Created November 2019

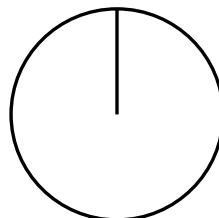


## Keweenaw County Drinking Water Arsenic Results

### Legend

- Arsenic Sample Results Non-Detect
- Arsenic Sample Results <5 PPB
- Arsenic Sample Results 5-10 PPB
- Arsenic Sample Results >10 PPB

1 Total Sample



- > 10 0%
- 5-10 0%
- < 5 0%
- Non-Detect 100%

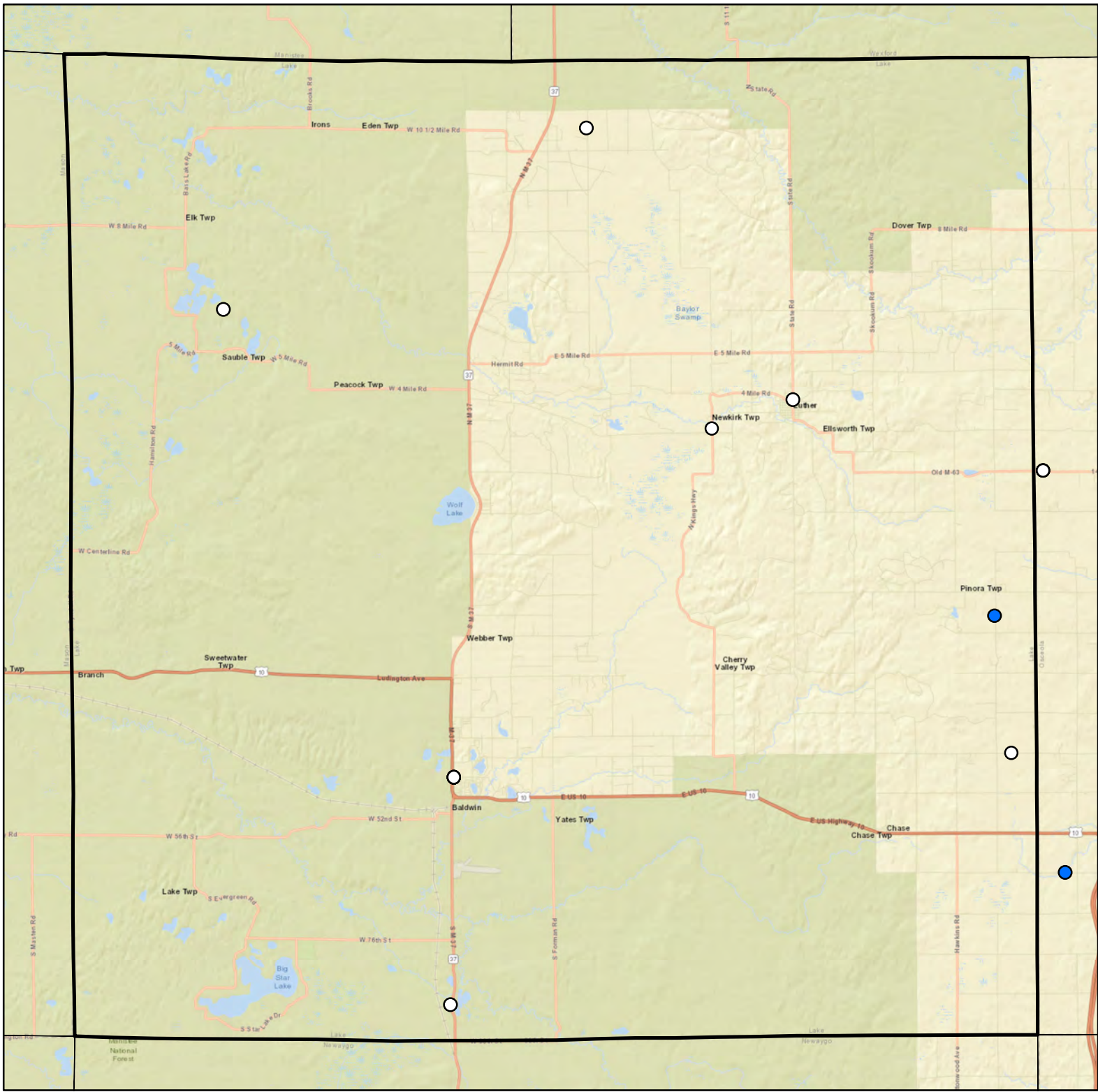


0 3 6 12 Miles



Source: Waterchem database  
Map Created November 2019



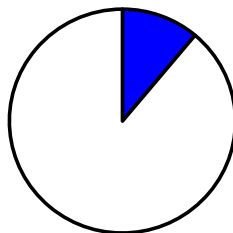


## Lake County Drinking Water Arsenic Results

### Legend

- Arsenic Sample Results Non-Detect
- Arsenic Sample Results <5 PPB
- Arsenic Sample Results 5-10 PPB
- Arsenic Sample Results >10 PPB

9 Total Samples



- > 10 0%
- 5-10 0%
- < 5 11%
- Non-Detect 89%

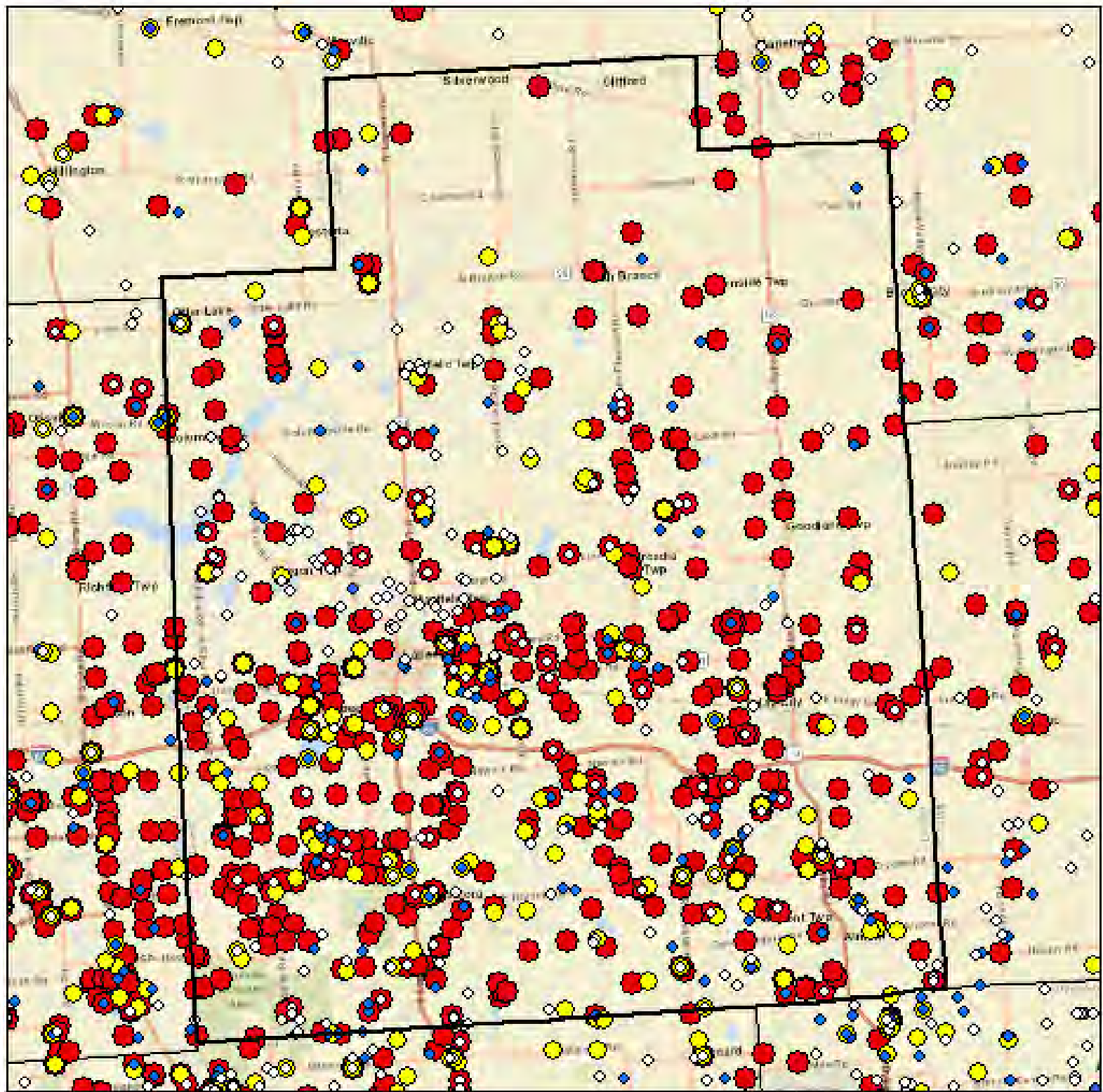


**EGLE**

0 1 2 4 Miles



Source: Waterchem database  
Map Created November 2019

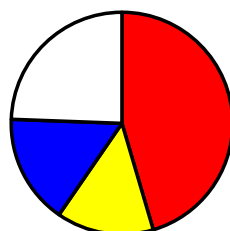


## Lapeer County Drinking Water Arsenic Results

### Legend

- Arsenic Sample Results Non-Detect
- Arsenic Sample Results <5 PPB
- Arsenic Sample Results 5-10 PPB
- Arsenic Sample Results >10 PPB

1310 Total Samples



- > 10 45%
- 5-10 14%
- < 5 16%
- Non-Detect 25%

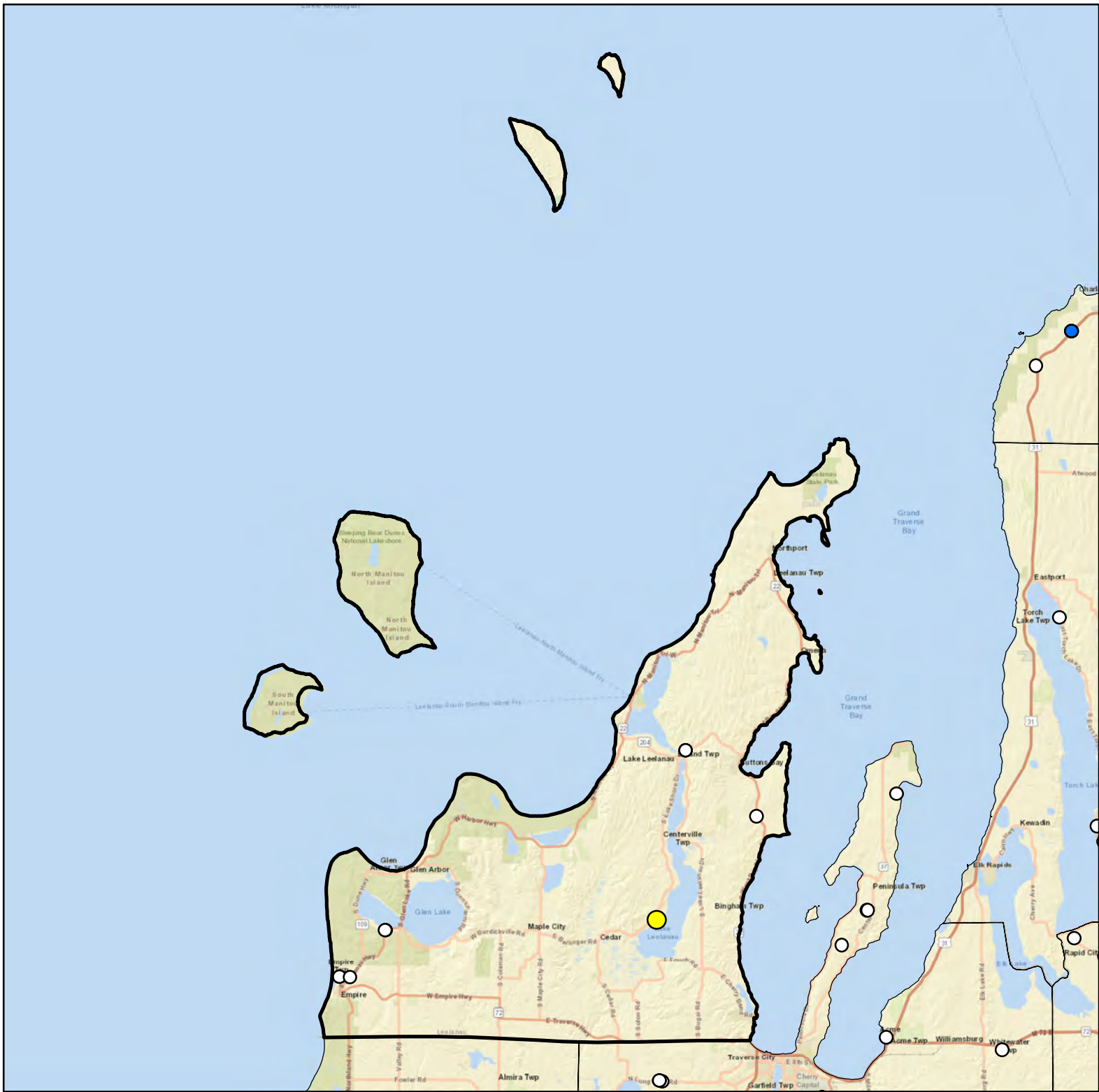


0 1 2 4 Miles



Source: Waterchem database  
Map Created November 2019



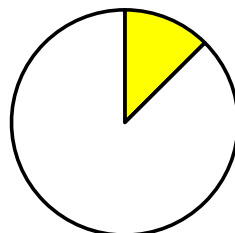


## Leelanau County Drinking Water Arsenic Results

### Legend

- Arsenic Sample Results Non-Detect
- Arsenic Sample Results <5 PPB
- Arsenic Sample Results 5-10 PPB
- Arsenic Sample Results >10 PPB

8 Total Samples

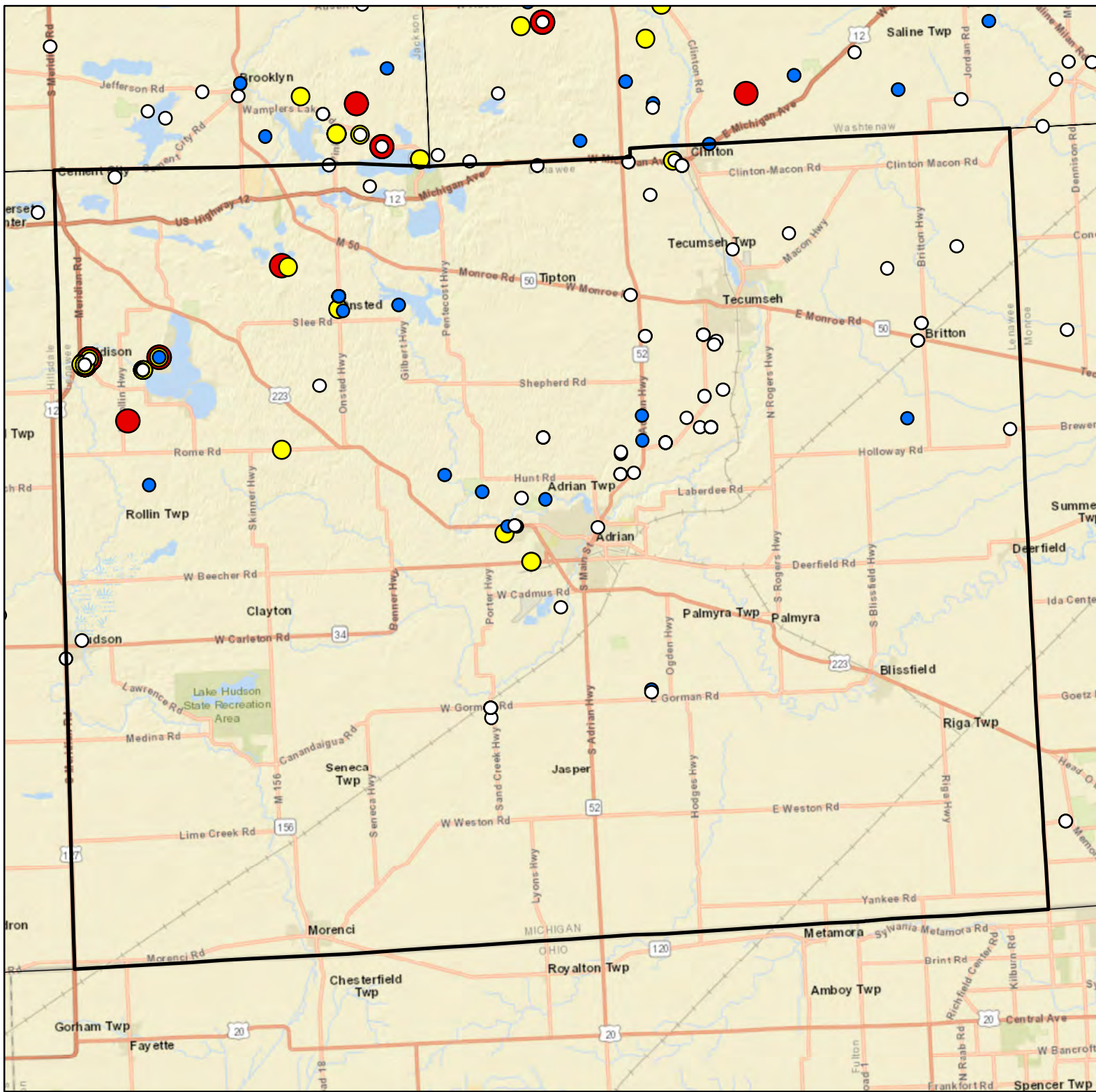


- > 10 0%
- 5-10 12%
- < 5 0%
- Non-Detect 88%



0 2 4 8 Miles

Source: Waterchem database  
Map Created November 2019

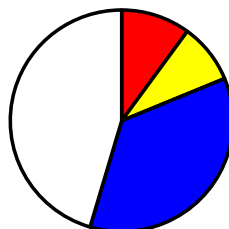


## Lenawee County Drinking Water Arsenic Results

### Legend

- Arsenic Sample Results Non-Detect
- Arsenic Sample Results <5 PPB
- Arsenic Sample Results 5-10 PPB
- Arsenic Sample Results >10 PPB

229 Total Samples



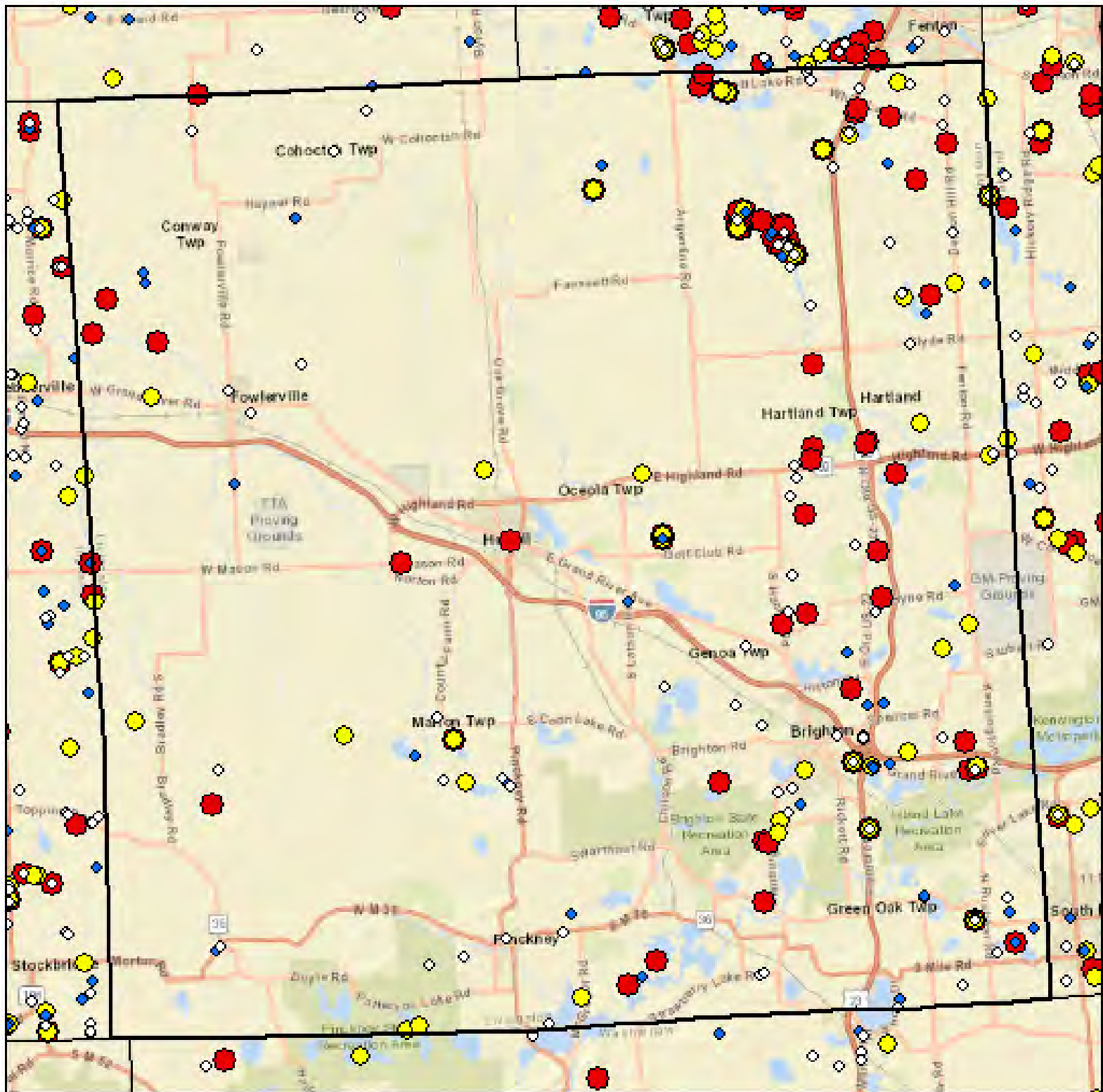
- > 10 10%
- 5-10 9%
- < 5 36%
- Non-Detect 45%



0 1 2 4 Miles

Source: Waterchem database  
Map Created November 2019



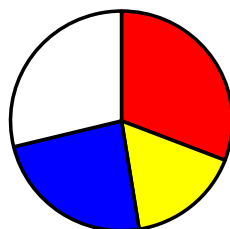


## Livingston County Drinking Water Arsenic Results

### Legend

- Arsenic Sample Results Non-Detect
- Arsenic Sample Results <5 PPB
- Arsenic Sample Results 5-10 PPB
- Arsenic Sample Results >10 PPB

295 Total Samples



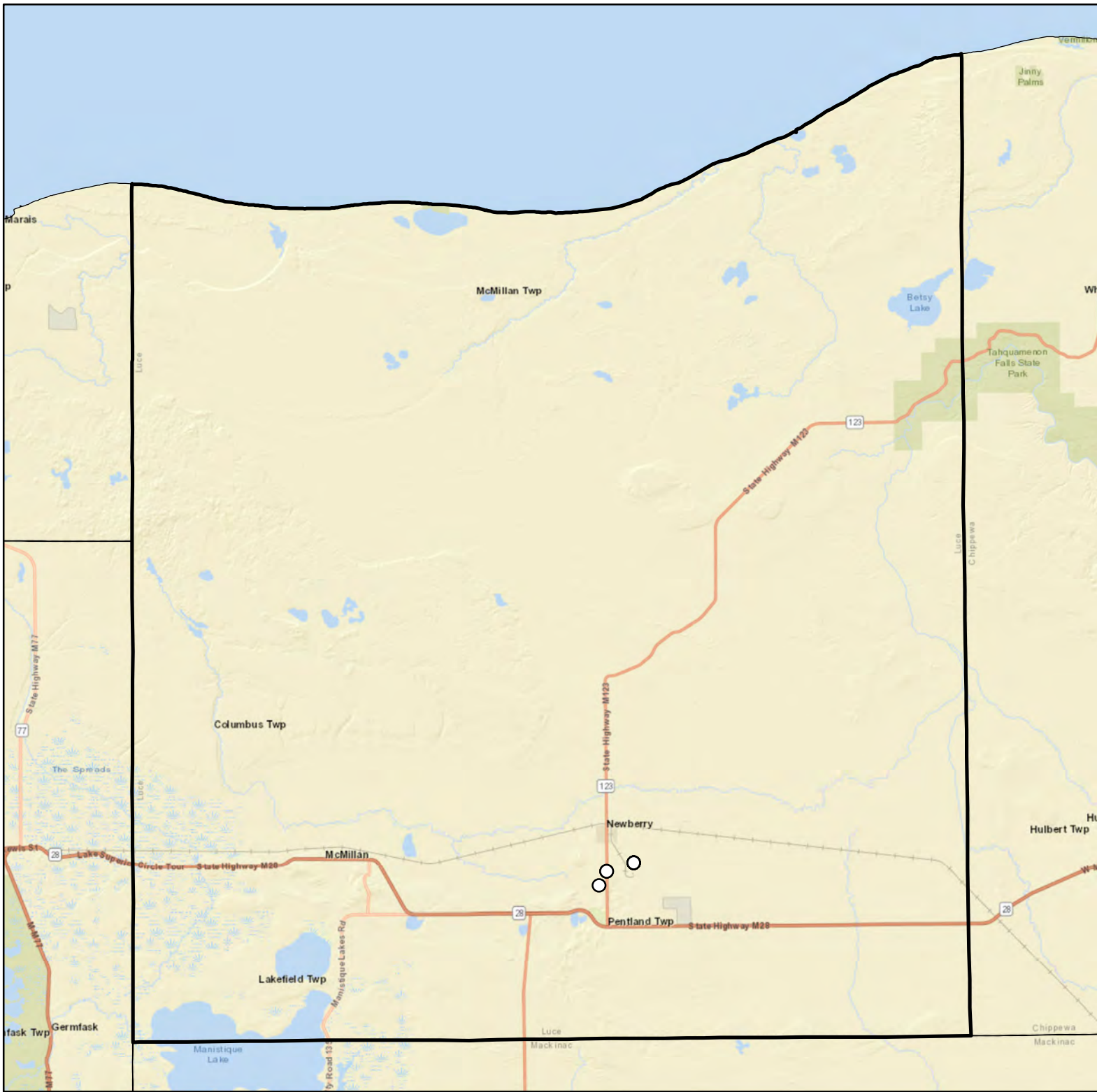
- > 10 31%
- 5-10 16%
- < 5 24%
- Non-Detect 29%



0 1 2 4 Miles



Source: Waterchem database  
Map Created November 2019

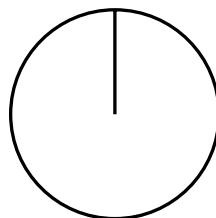


## Luce County Drinking Water Arsenic Results

### Legend

- Arsenic Sample Results Non-Detect
- Arsenic Sample Results <5 PPB
- Arsenic Sample Results 5-10 PPB
- Arsenic Sample Results >10 PPB

6 Total Samples



- > 10 0%
- 5-10 0%
- < 5 0%
- Non-Detect 100%

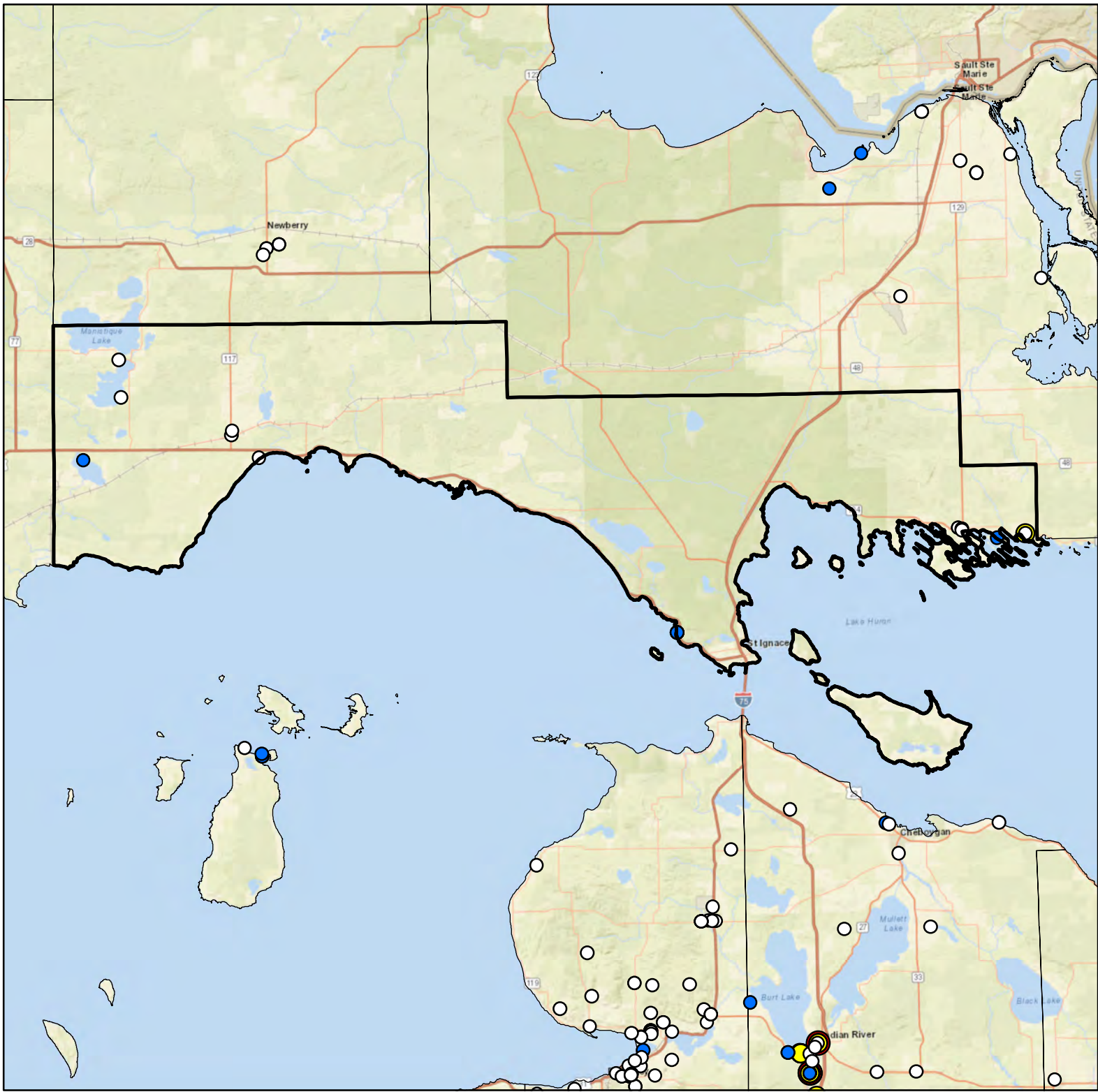


0 1.5 3 6 Miles



Source: Waterchem database  
Map Created November 2019



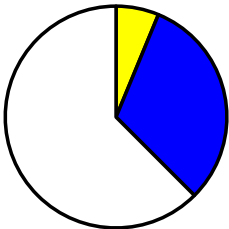


# Mackinac County Drinking Water Arsenic Results


## Legend

- Arsenic Sample Results Non-Detect
- Arsenic Sample Results <5 PPB
- Arsenic Sample Results 5-10 PPB
- Arsenic Sample Results >10 PPB

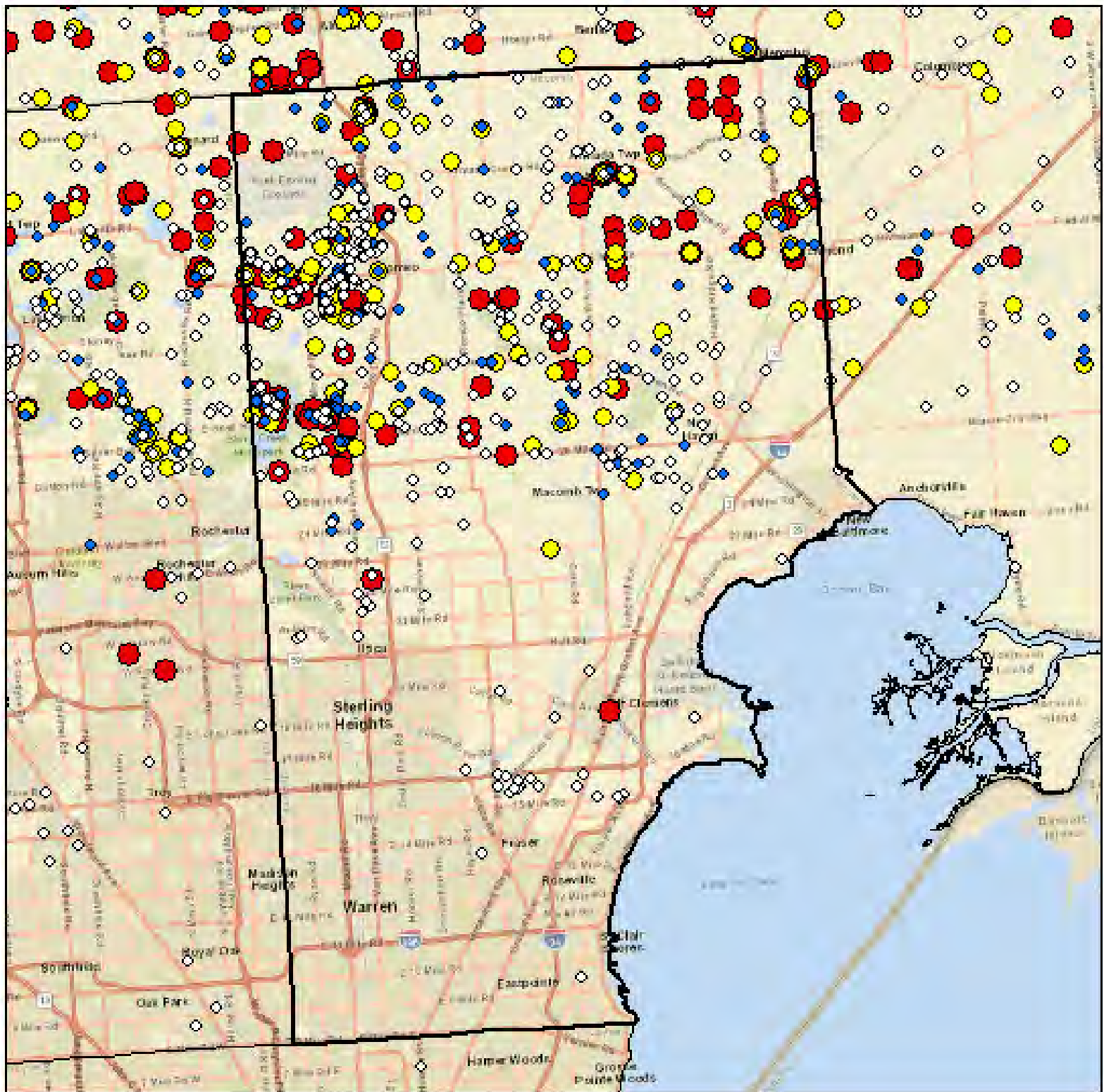
16 Total Samples



- > 10 0%
- 5-10 6%
- < 5 31%
- Non-Detect 63%



Source: Waterchem database  
Map Created November 2019

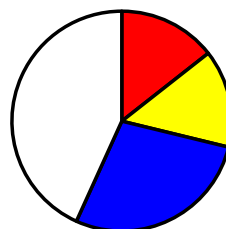


## Macomb County Drinking Water Arsenic Results

### Legend

- Arsenic Sample Results Non-Detect
- Arsenic Sample Results <5 PPB
- Arsenic Sample Results 5-10 PPB
- Arsenic Sample Results >10 PPB

944 Total Samples



- > 10 15%
- 5-10 14%
- < 5 28%
- Non-Detect 43%

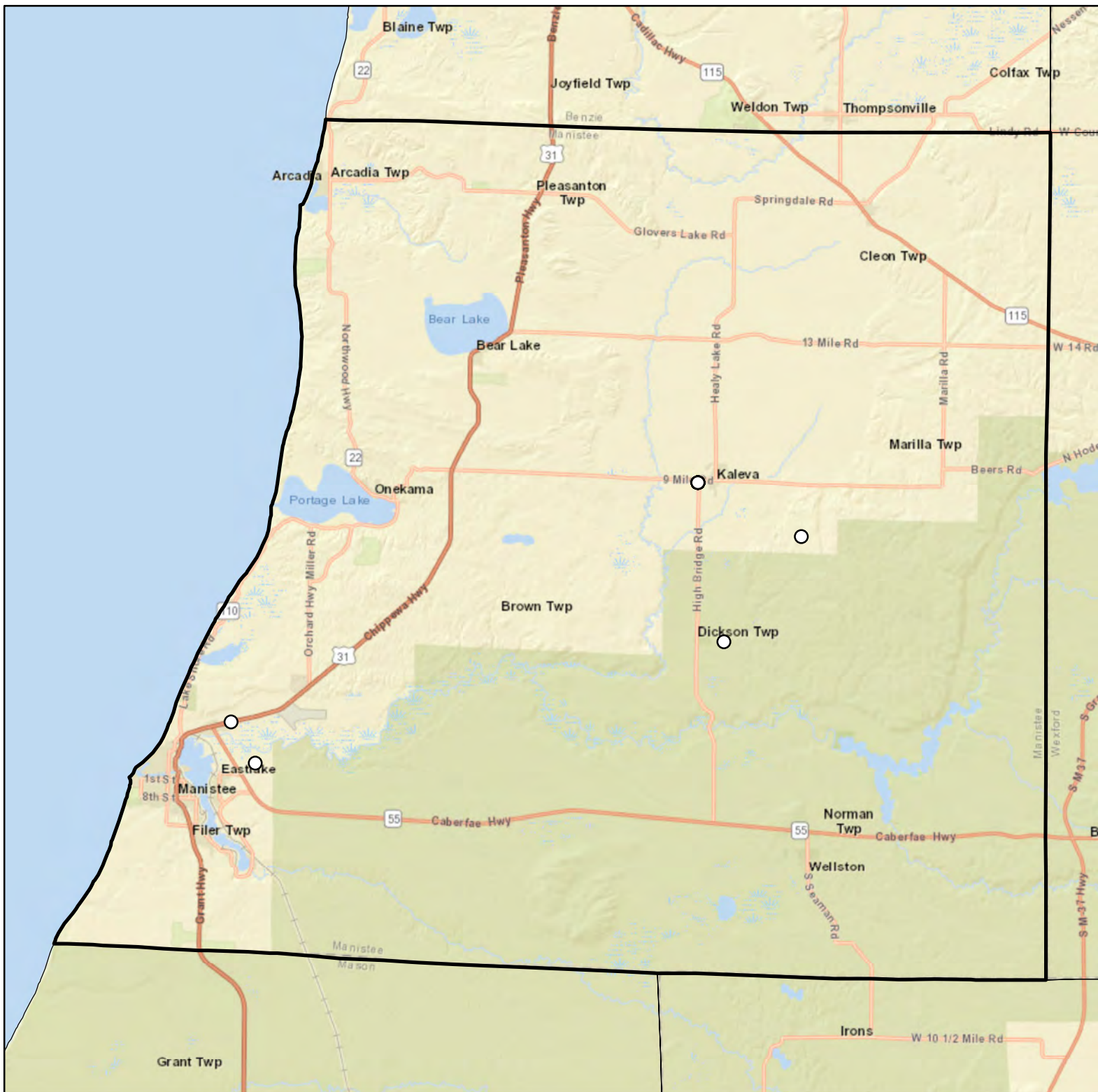


0 1 2 4 Miles



Source: Waterchem database  
Map Created November 2019



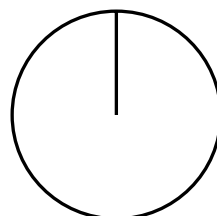


## Manistee County Drinking Water Arsenic Results

### Legend

- Arsenic Sample Results Non-Detect
- Arsenic Sample Results <5 PPB
- Arsenic Sample Results 5-10 PPB
- Arsenic Sample Results >10 PPB

8 Total Samples



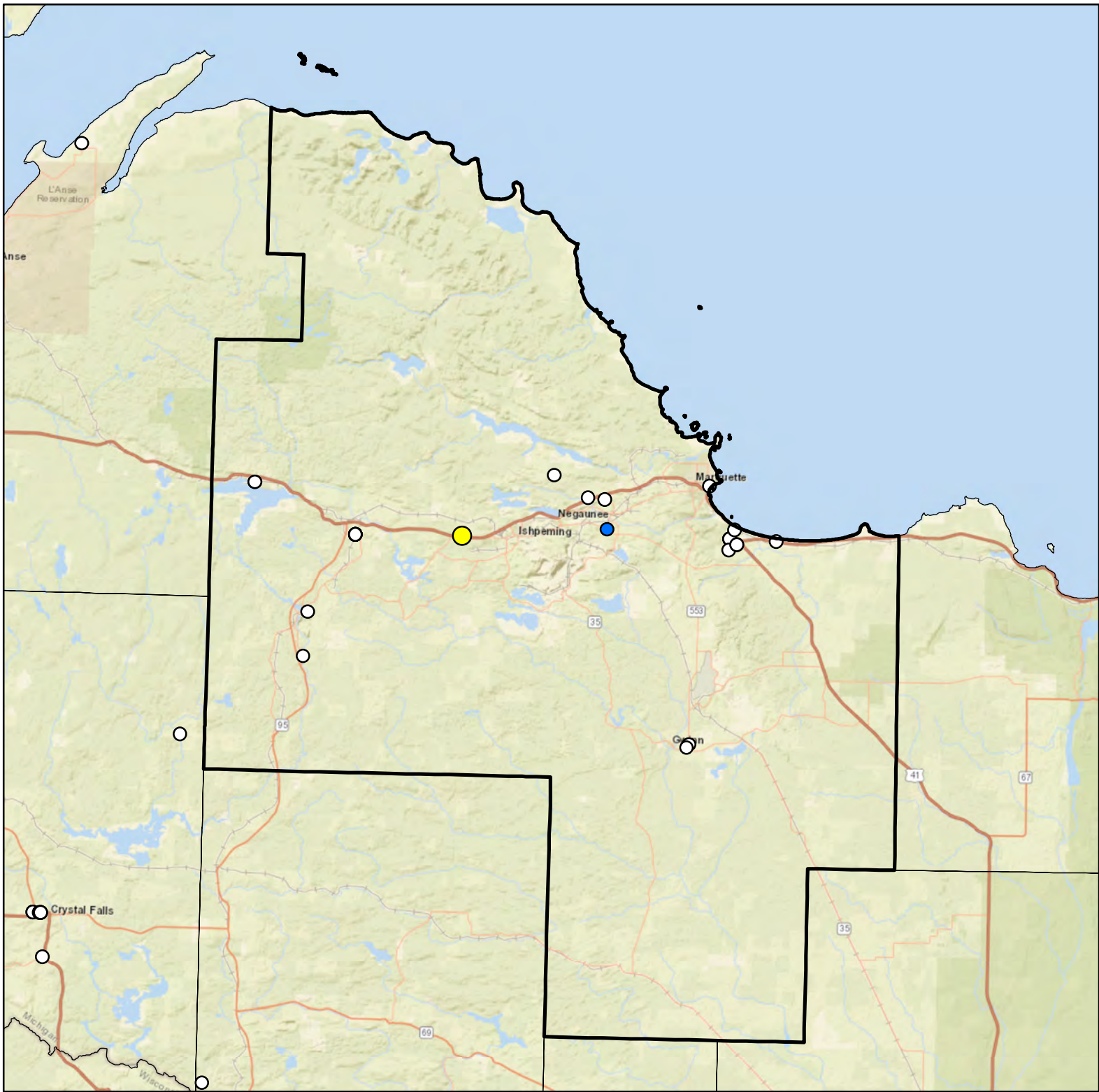
- > 10 0%
- 5-10 0%
- < 5 0%
- Non-Detect 100%



0 1 2 4 Miles



Source: Waterchem database  
Map Created November 2019

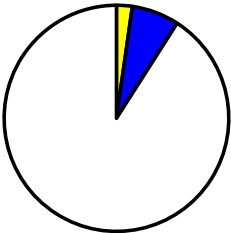


# Marquette County Drinking Water Arsenic Results

## Legend

- Arsenic Sample Results Non-Detect
- Arsenic Sample Results <5 PPB
- Arsenic Sample Results 5-10 PPB
- Arsenic Sample Results >10 PPB

44 Total Samples



- > 10 0%
- 5-10 2%
- < 5 7%
- Non-Detect 91%

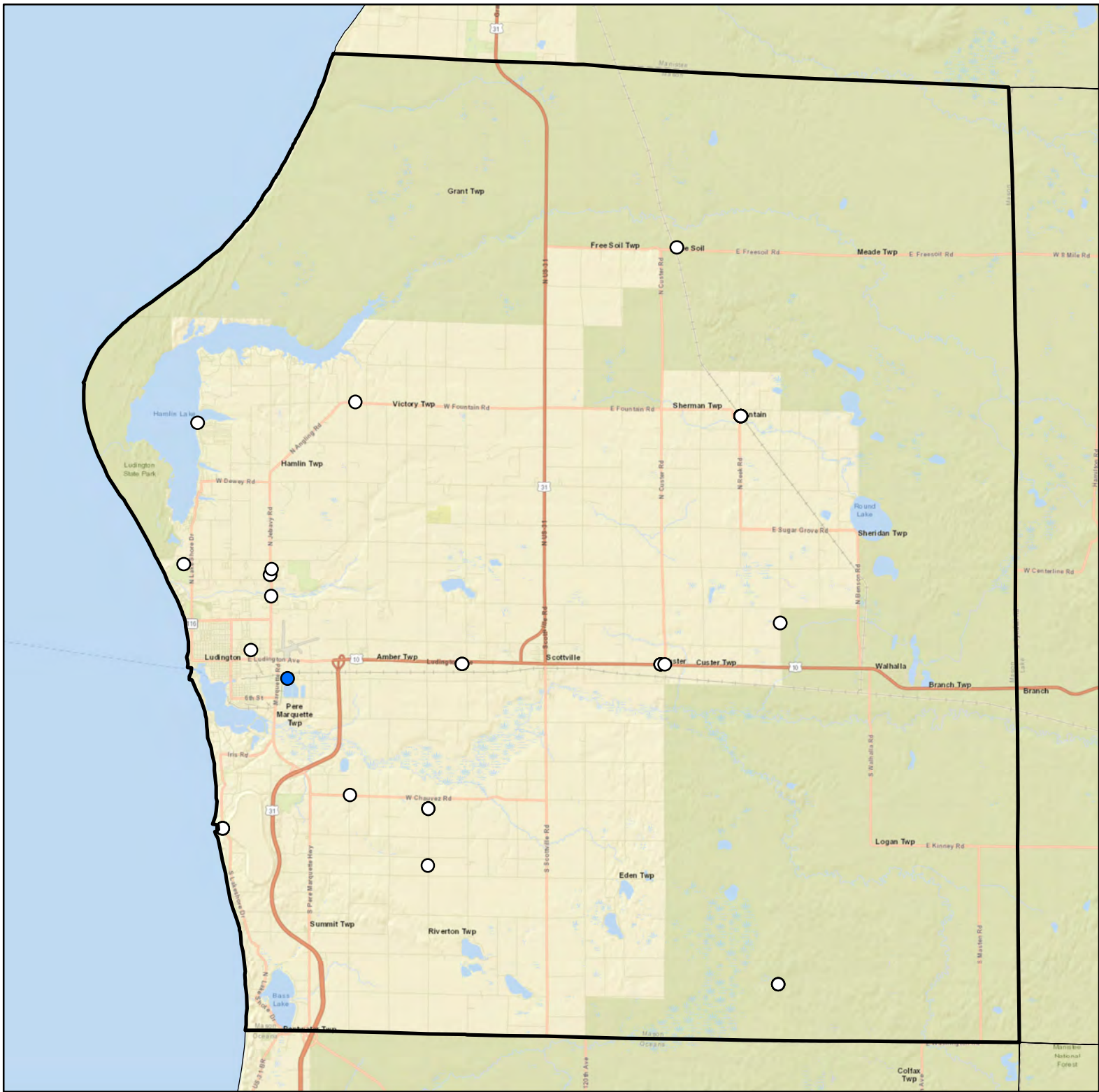


0 2.5 5 10 Miles



Source: Waterchem database  
Map Created November 2019



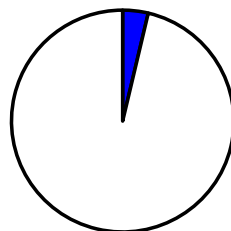


## Mason County Drinking Water Arsenic Results

### Legend

- Arsenic Sample Results Non-Detect
- Arsenic Sample Results <5 PPB
- Arsenic Sample Results 5-10 PPB
- Arsenic Sample Results >10 PPB

27 Total Samples



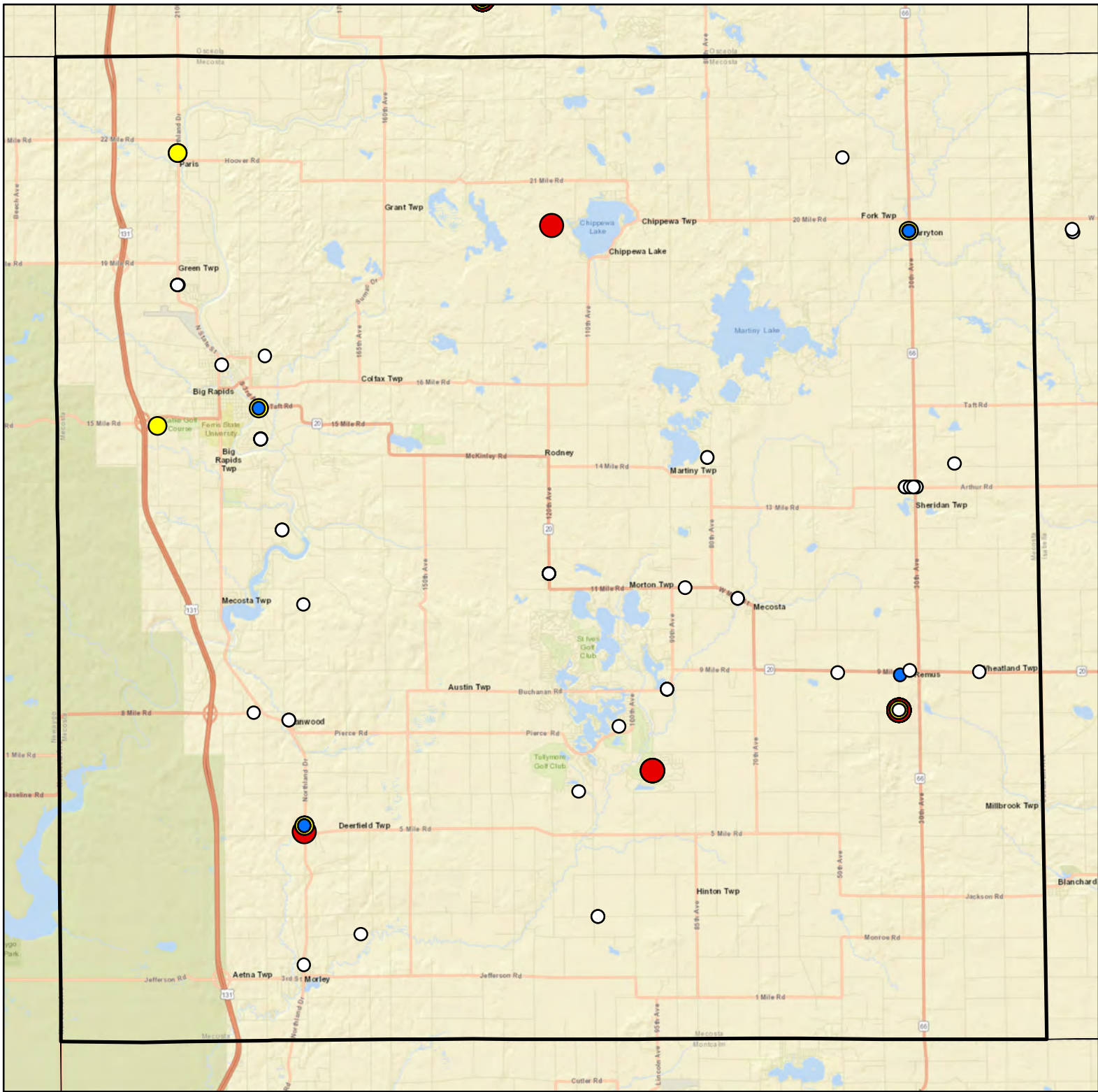
- > 10 0%
- 5-10 2%
- < 5 4%
- Non-Detect 96%



0 1 2 4 Miles



Source: Waterchem database  
Map Created November 2019

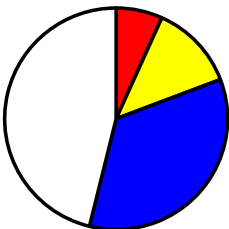


# Mecosta County Drinking Water Arsenic Results


## Legend

- Arsenic Sample Results Non-Detect
- Arsenic Sample Results <5 PPB
- Arsenic Sample Results 5-10 PPB
- Arsenic Sample Results >10 PPB

104 Total Samples

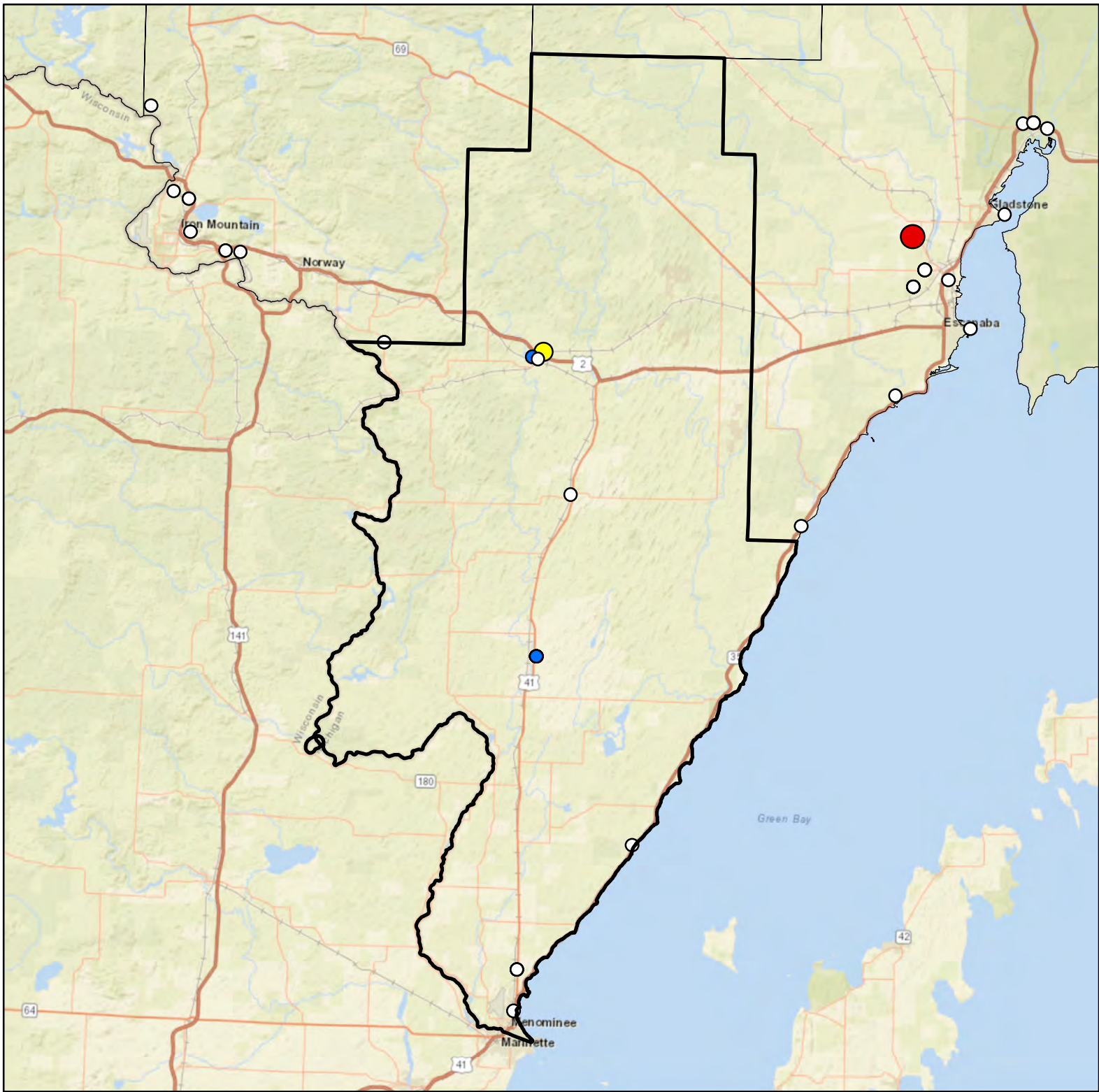


- > 10 7%
- 5-10 12%
- < 5 35%
- Non-Detect 46%



Source: Waterchem database  
Map Created November 2019



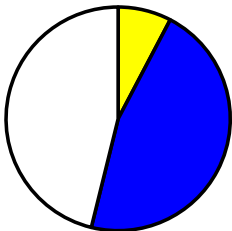


# Menominee County Drinking Water Arsenic Results

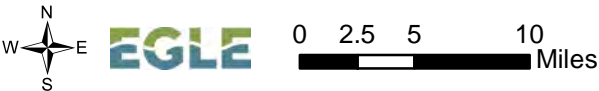
## Legend

- Arsenic Sample Results Non-Detect
- Arsenic Sample Results <5 PPB
- Arsenic Sample Results 5-10 PPB
- Arsenic Sample Results >10 PPB

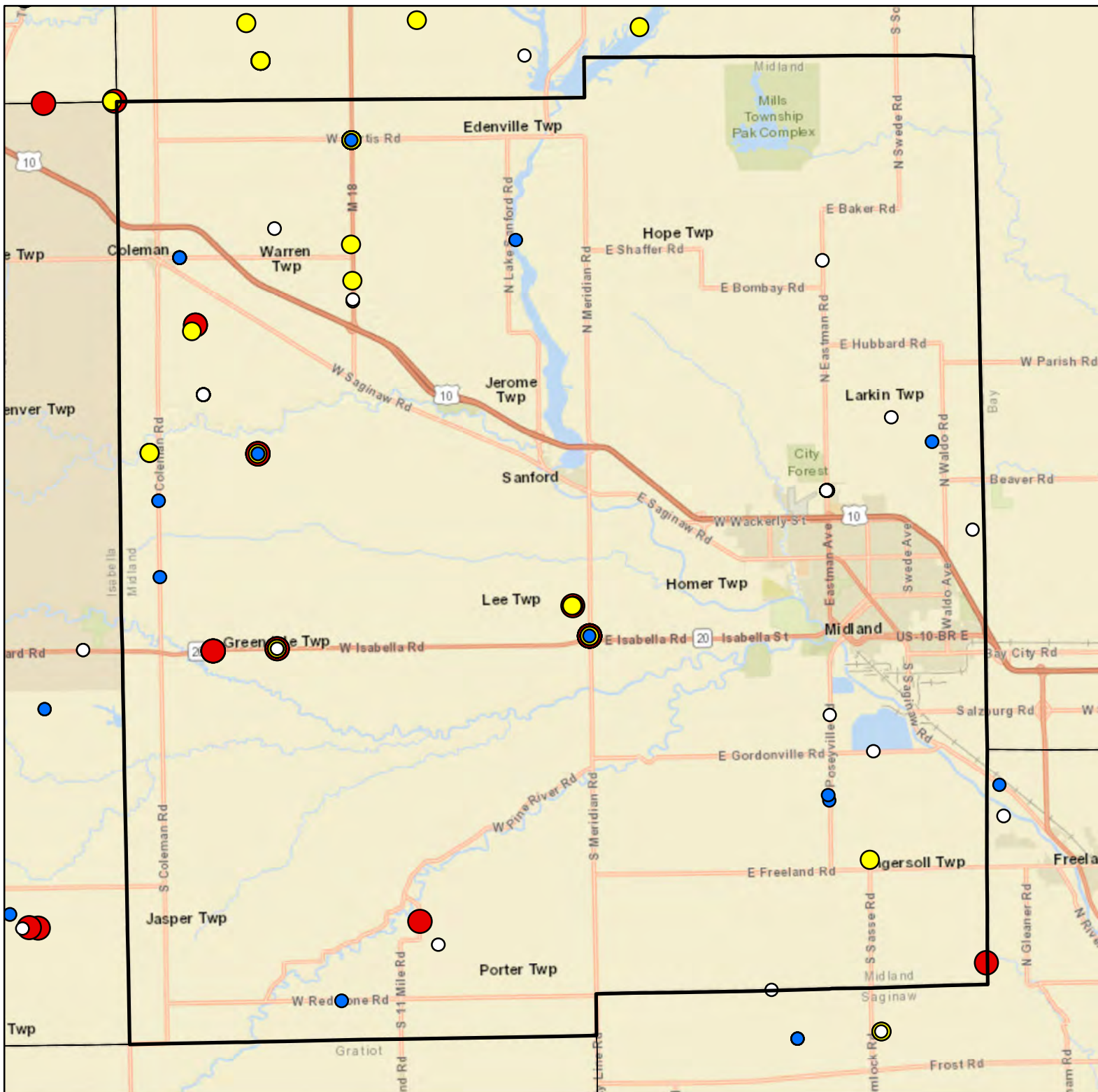
13 Total Samples



- > 10 0%
- 5-10 8%
- < 5 46%
- Non-Detect 46%



Source: Waterchem database  
Map Created November 2019

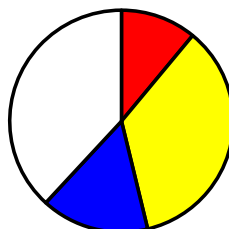


## Midland County Drinking Water Arsenic Results

### Legend

- Arsenic Sample Results Non-Detect
- Arsenic Sample Results <5 PPB
- Arsenic Sample Results 5-10 PPB
- Arsenic Sample Results >10 PPB

173 Total Samples



- > 10 11%
- 5-10 35%
- < 5 16%
- Non-Detect 38%

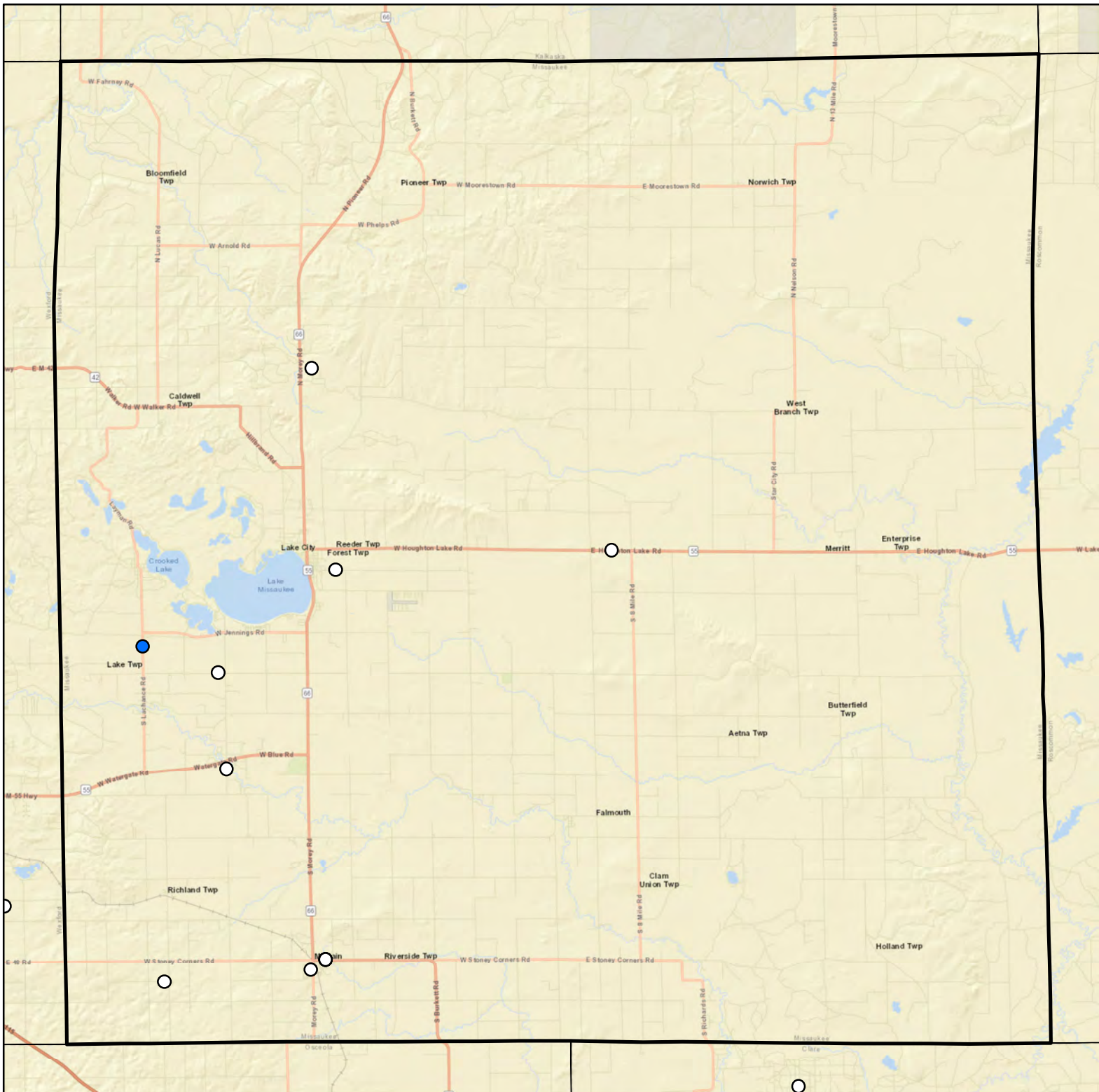


0 1 2 4 Miles



Source: Waterchem database  
Map Created November 2019



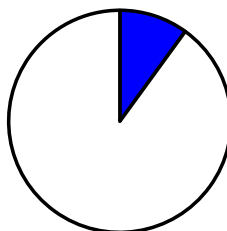


## Missaukee County Drinking Water Arsenic Results

### Legend

- Arsenic Sample Results Non-Detect
- Arsenic Sample Results <5 PPB
- Arsenic Sample Results 5-10 PPB
- Arsenic Sample Results >10 PPB

10 Total Samples



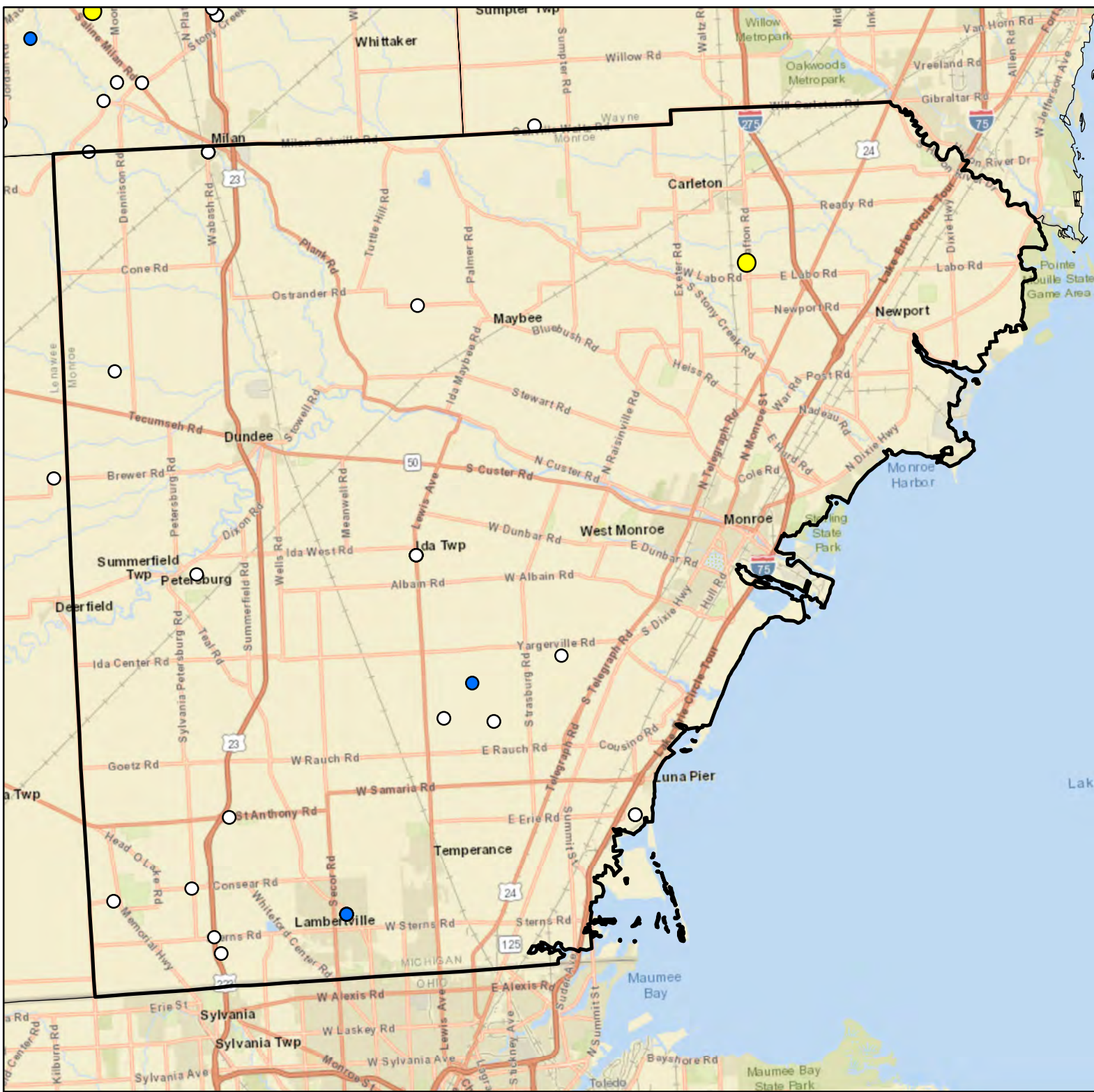
- > 10 0%
- 5-10 0%
- < 5 10%
- Non-Detect 90%



0 1 2 4 Miles



Source: Waterchem database  
Map Created November 2019

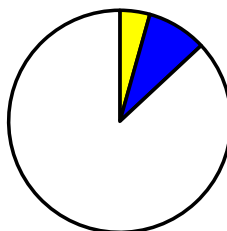


## Monroe County Drinking Water Arsenic Results

### Legend

- Arsenic Sample Results Non-Detect
- Arsenic Sample Results <5 PPB
- Arsenic Sample Results 5-10 PPB
- Arsenic Sample Results >10 PPB

23 Total Samples



- > 10 0%
- 5-10 4%
- < 5 9%
- Non-Detect 87%

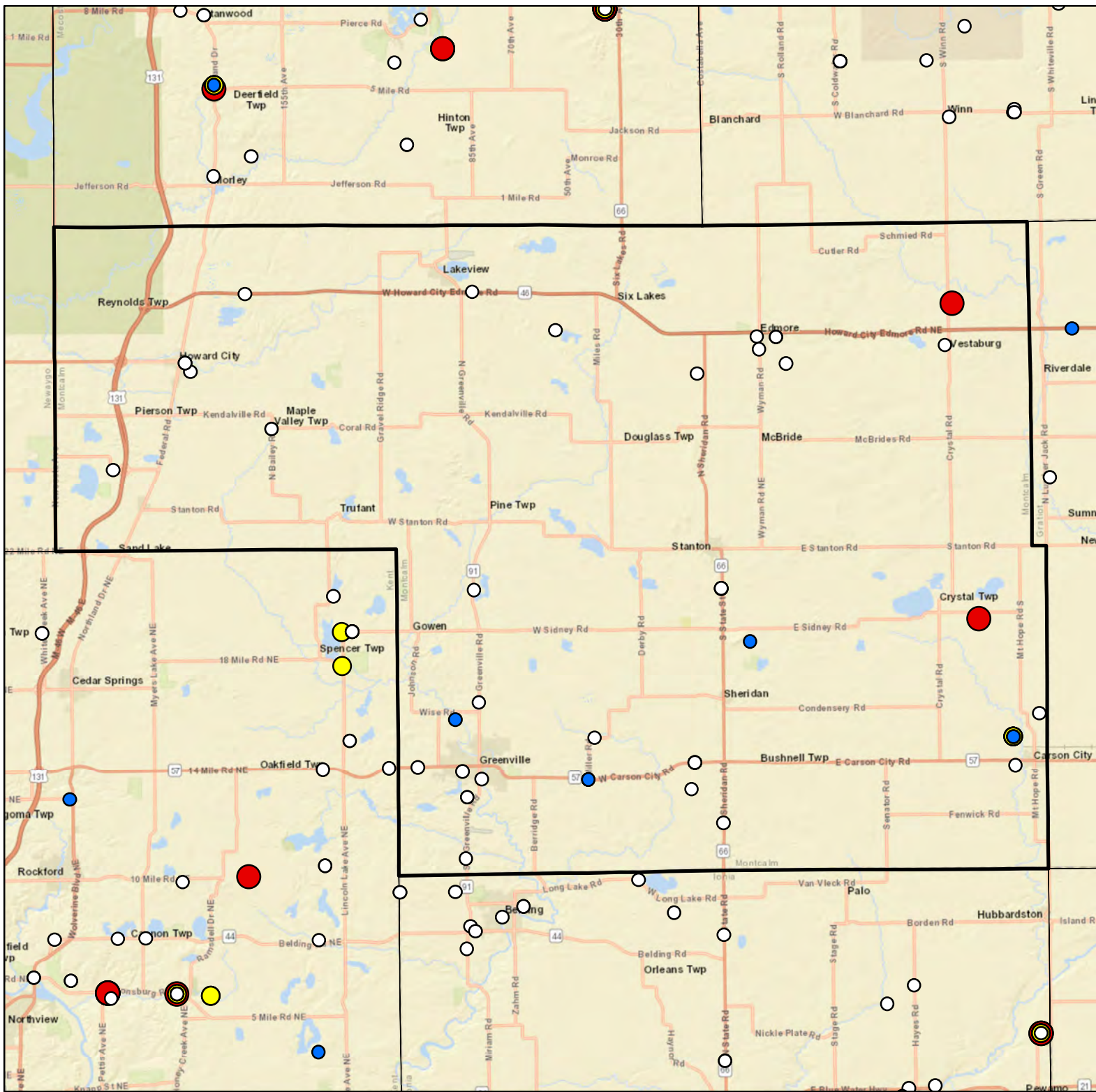


0 1 2 4 Miles



Source: Waterchem database  
Map Created November 2019



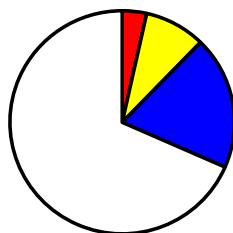


## Montcalm County Drinking Water Arsenic Results

### Legend

- Arsenic Sample Results Non-Detect
- Arsenic Sample Results <5 PPB
- Arsenic Sample Results 5-10 PPB
- Arsenic Sample Results >10 PPB

57 Total Samples



- > 10 4%
- 5-10 9%
- < 5 19%
- Non-Detect 68%



0 1.5 3 6 Miles

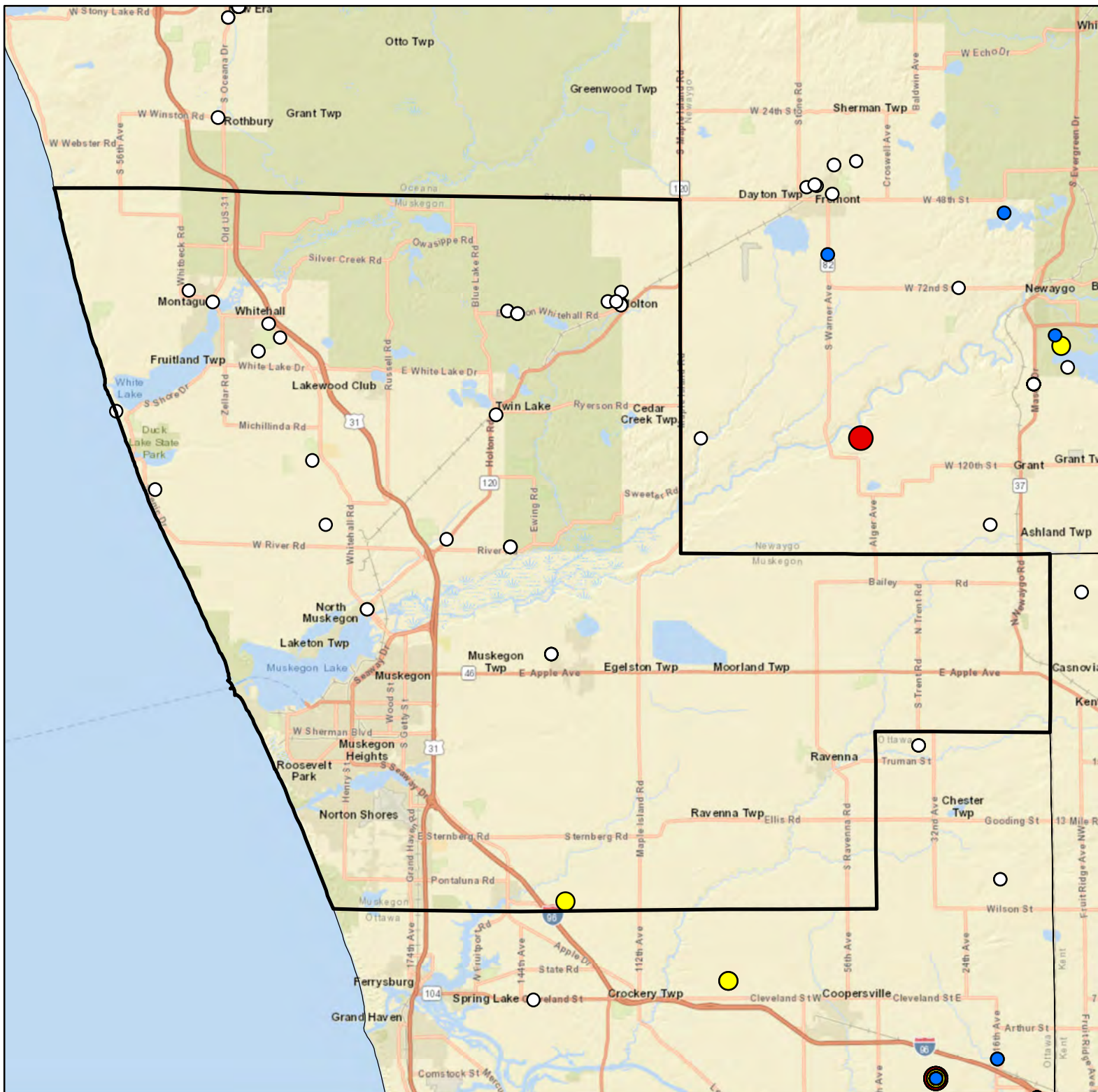


Source: Waterchem database  
Map Created November 2019







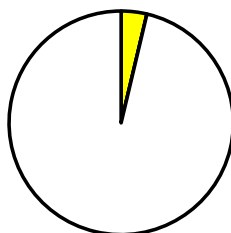


## Muskegon County Drinking Water Arsenic Results


### Legend

- Arsenic Sample Results Non-Detect
- Arsenic Sample Results <5 PPB
- Arsenic Sample Results 5-10 PPB
- Arsenic Sample Results >10 PPB

27 Total Samples

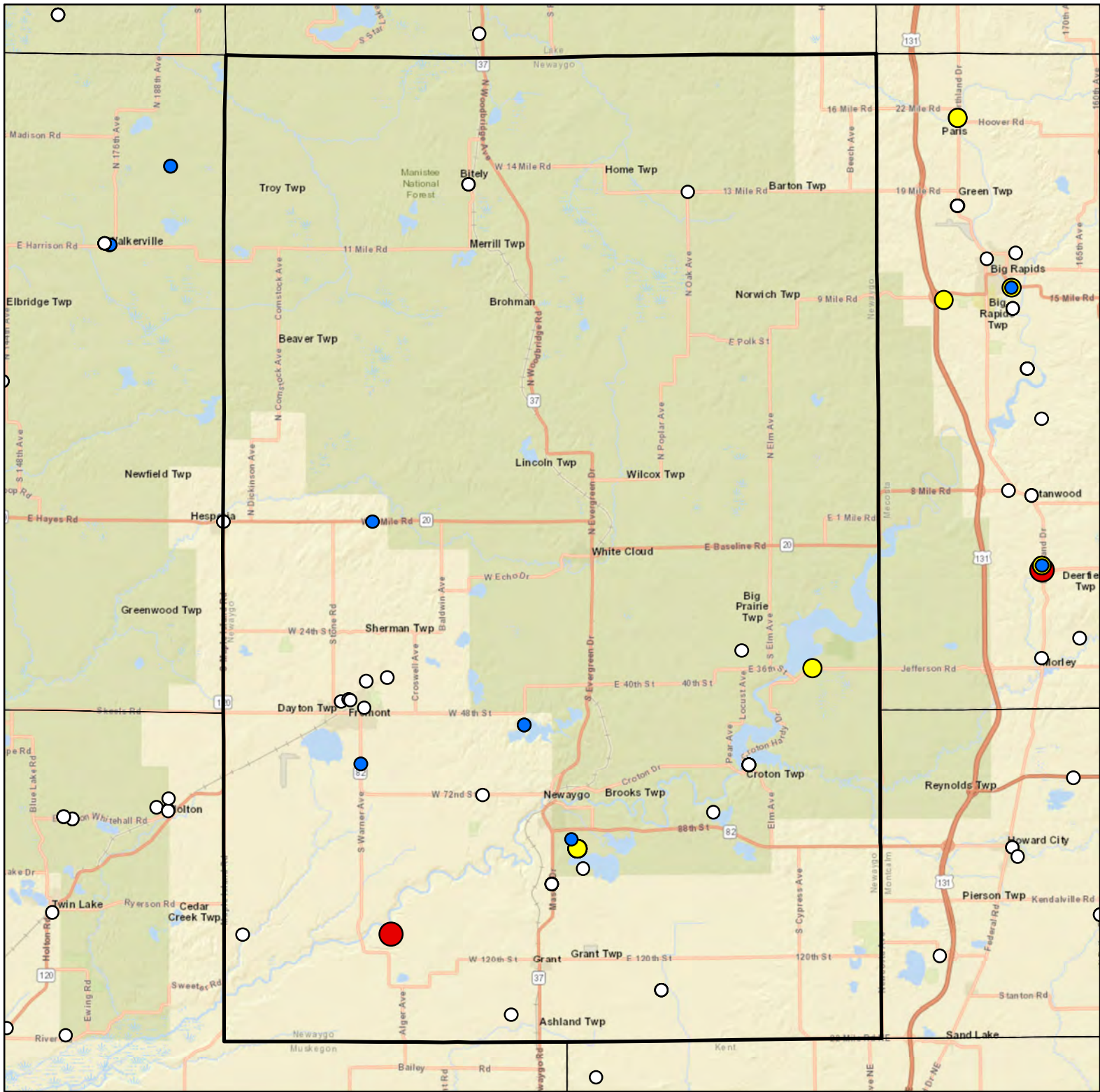


- > 10 0%
- 5-10 4%
- < 5 0%
- Non-Detect 96%



Source: Waterchem database  
Map Created November 2019



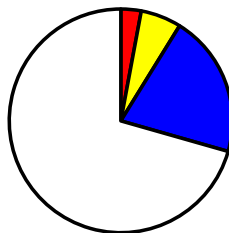


# Newaygo County Drinking Water Arsenic Results

## Legend

- Arsenic Sample Results Non-Detect
- Arsenic Sample Results <5 PPB
- Arsenic Sample Results 5-10 PPB
- Arsenic Sample Results >10 PPB

34 Total Samples

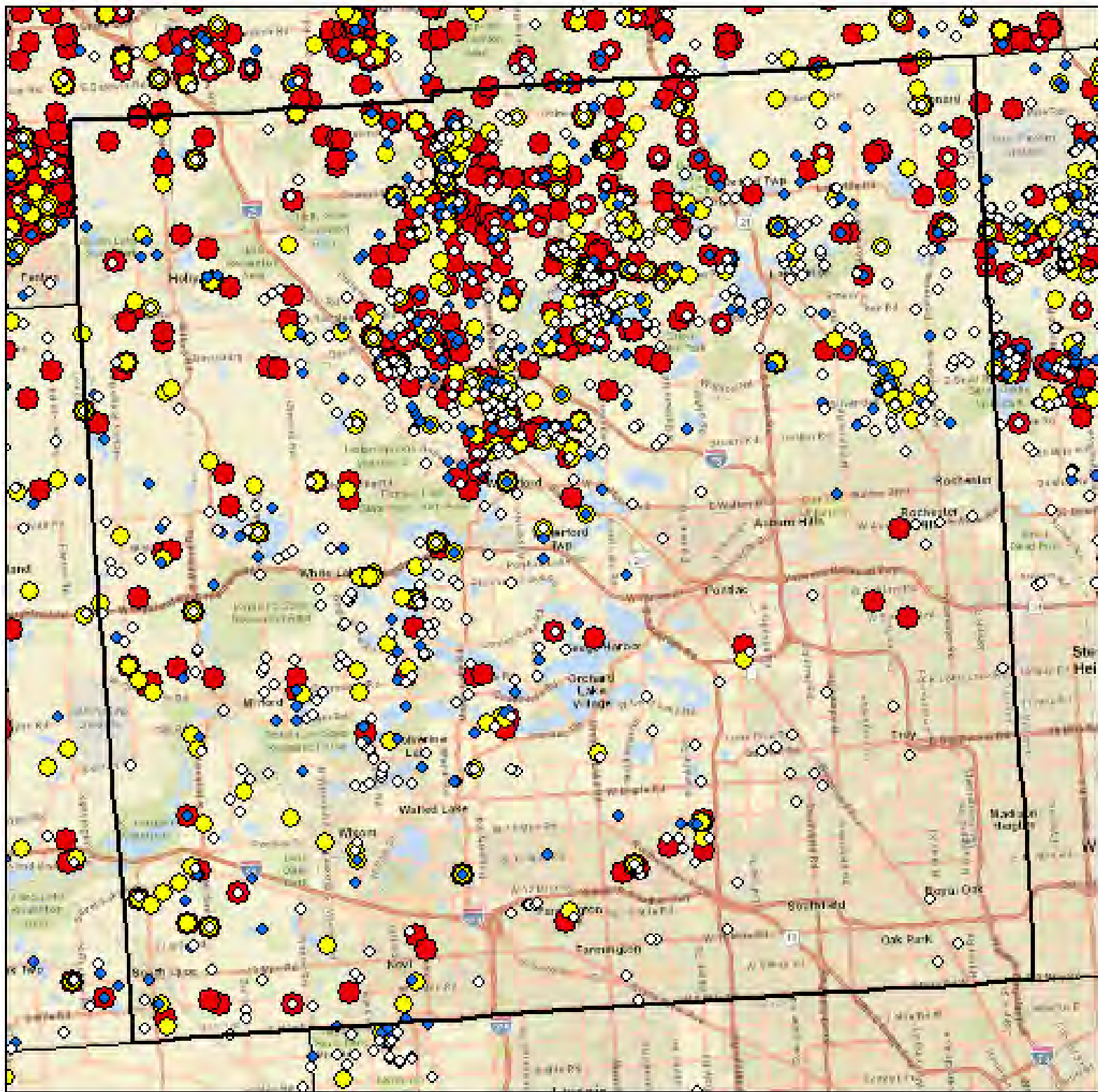


- > 10 3%
- 5-10 6%
- < 5 20%
- Non-Detect 71%



Source: Waterchem database  
Map Created November 2019



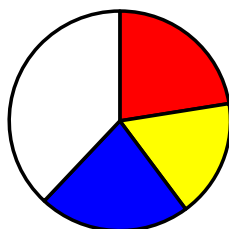


## Oakland County Drinking Water Arsenic Results

### Legend

- Arsenic Sample Results Non-Detect
- Arsenic Sample Results <5 PPB
- Arsenic Sample Results 5-10 PPB
- Arsenic Sample Results >10 PPB

2446 Total Samples



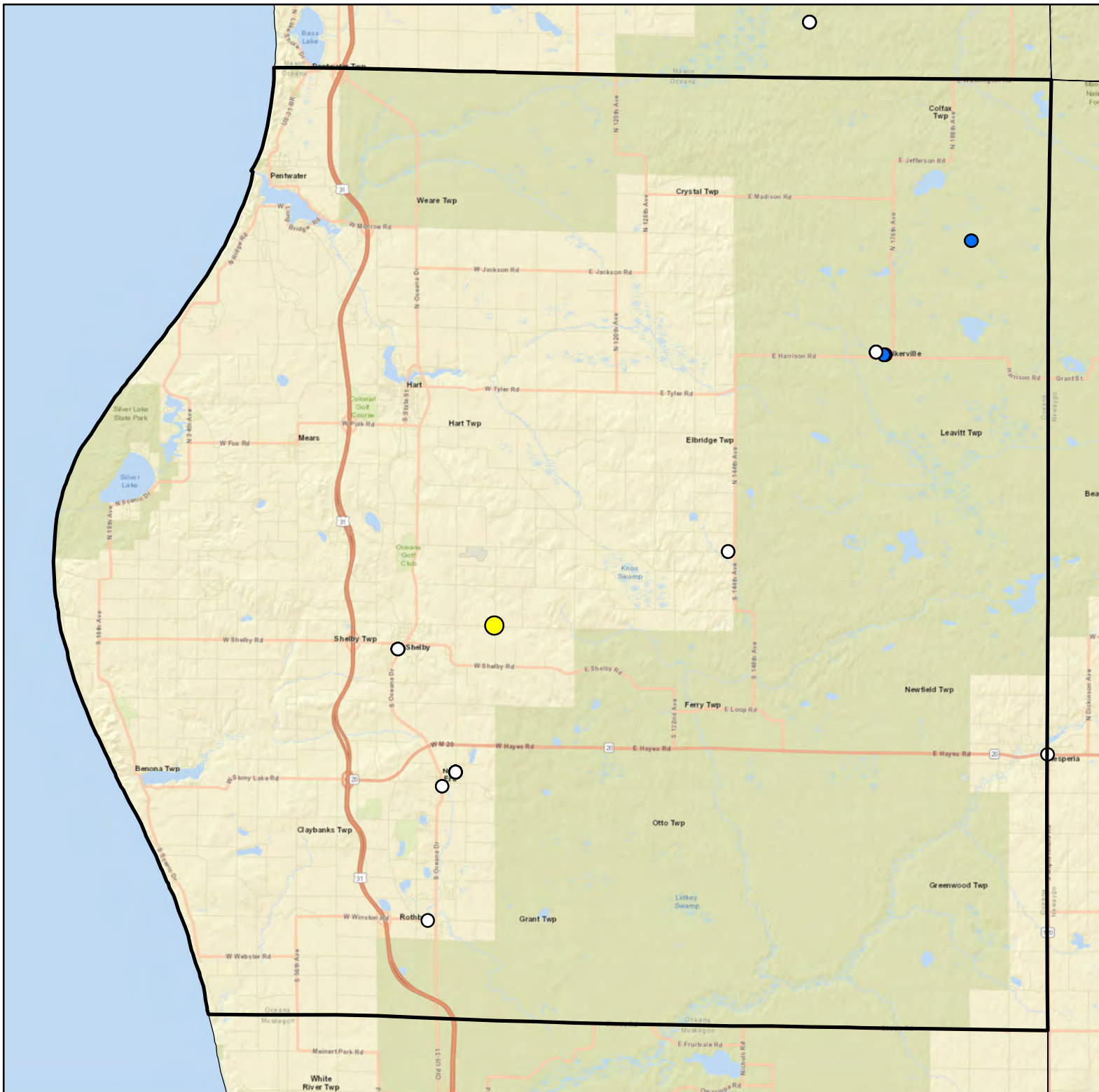
- > 10 23%
- 5-10 17%
- < 5 22%
- Non-Detect 38%



0 1 2 4 Miles



Source: Waterchem database  
Map Created November 2019

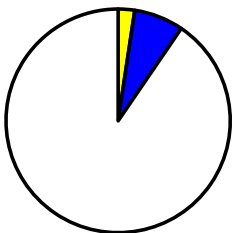


# Oceana County Drinking Water Arsenic Results

## Legend

- Arsenic Sample Results Non-Detect
- Arsenic Sample Results <5 PPB
- Arsenic Sample Results 5-10 PPB
- Arsenic Sample Results >10 PPB

42 Total Samples

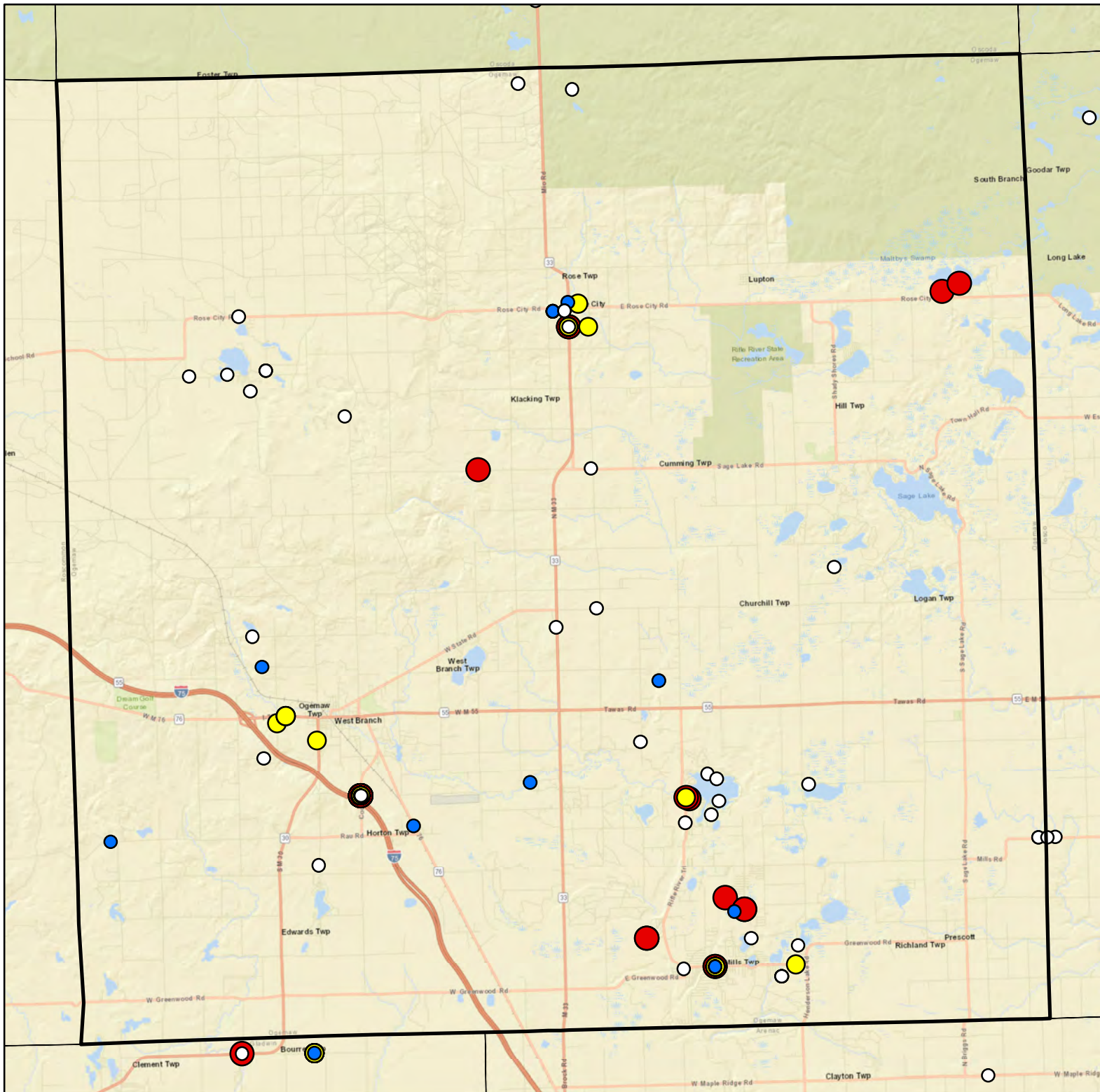


- > 10 0%
- 5-10 2%
- < 5 7%
- Non-Detect 91%



Source: Waterchem database  
Map Created November 2019



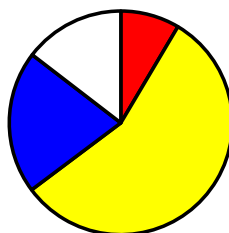


## Ogemaw County Drinking Water Arsenic Results

### Legend

- Arsenic Sample Results Non-Detect
- Arsenic Sample Results <5 PPB
- Arsenic Sample Results 5-10 PPB
- Arsenic Sample Results >10 PPB

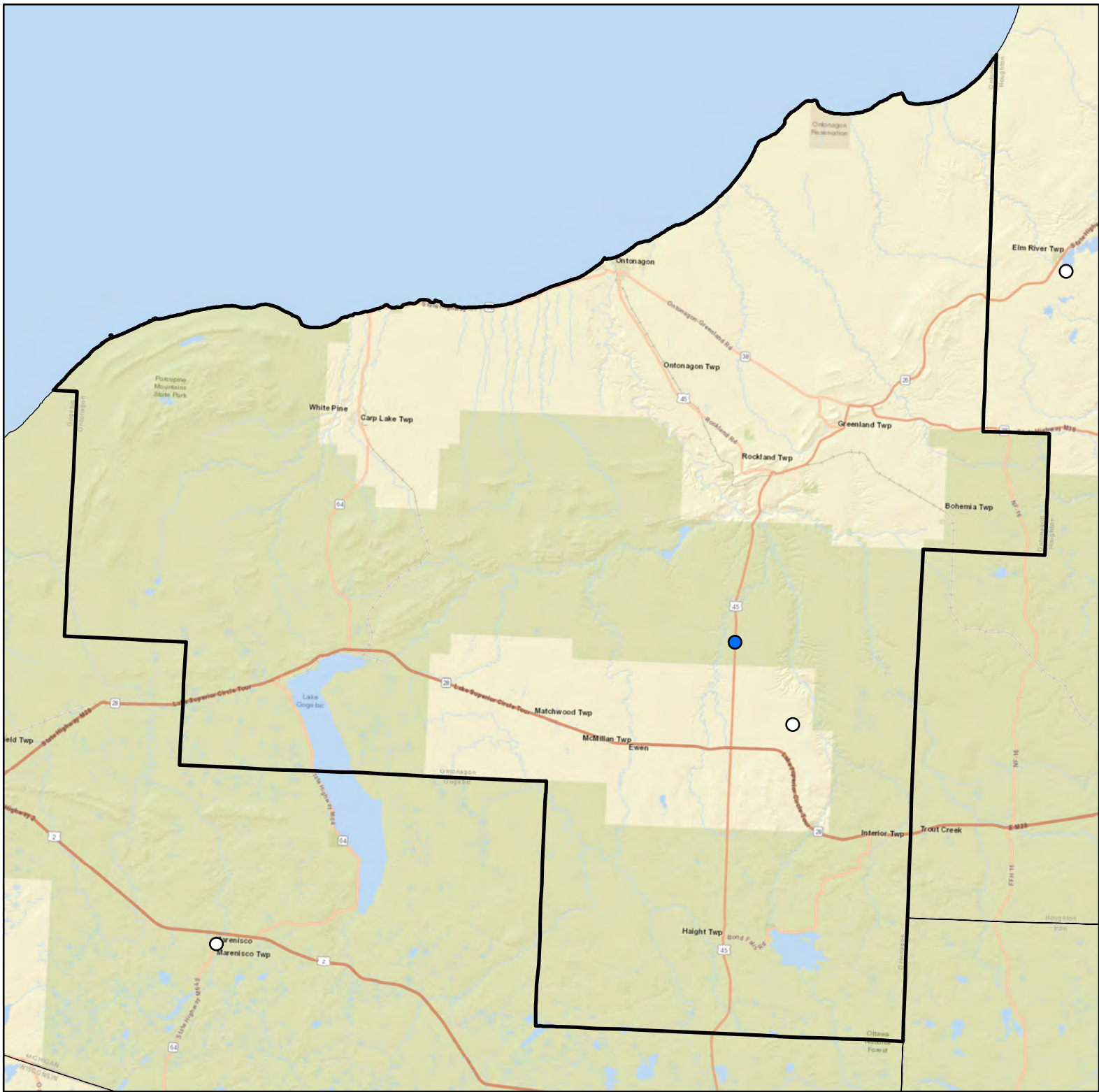
281 Total Samples



- > 10 8%
- 5-10 56%
- < 5 21%
- Non-Detect 15%



Source: Waterchem database  
Map Created November 2019

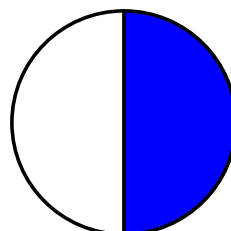


## Ontonagon County Drinking Water Arsenic Results

### Legend

- Arsenic Sample Results Non-Detect
- Arsenic Sample Results <5 PPB
- Arsenic Sample Results 5-10 PPB
- Arsenic Sample Results >10 PPB

2 Total Samples



- > 10 0%
- 5-10 0%
- < 5 50%
- Non-Detect 50%

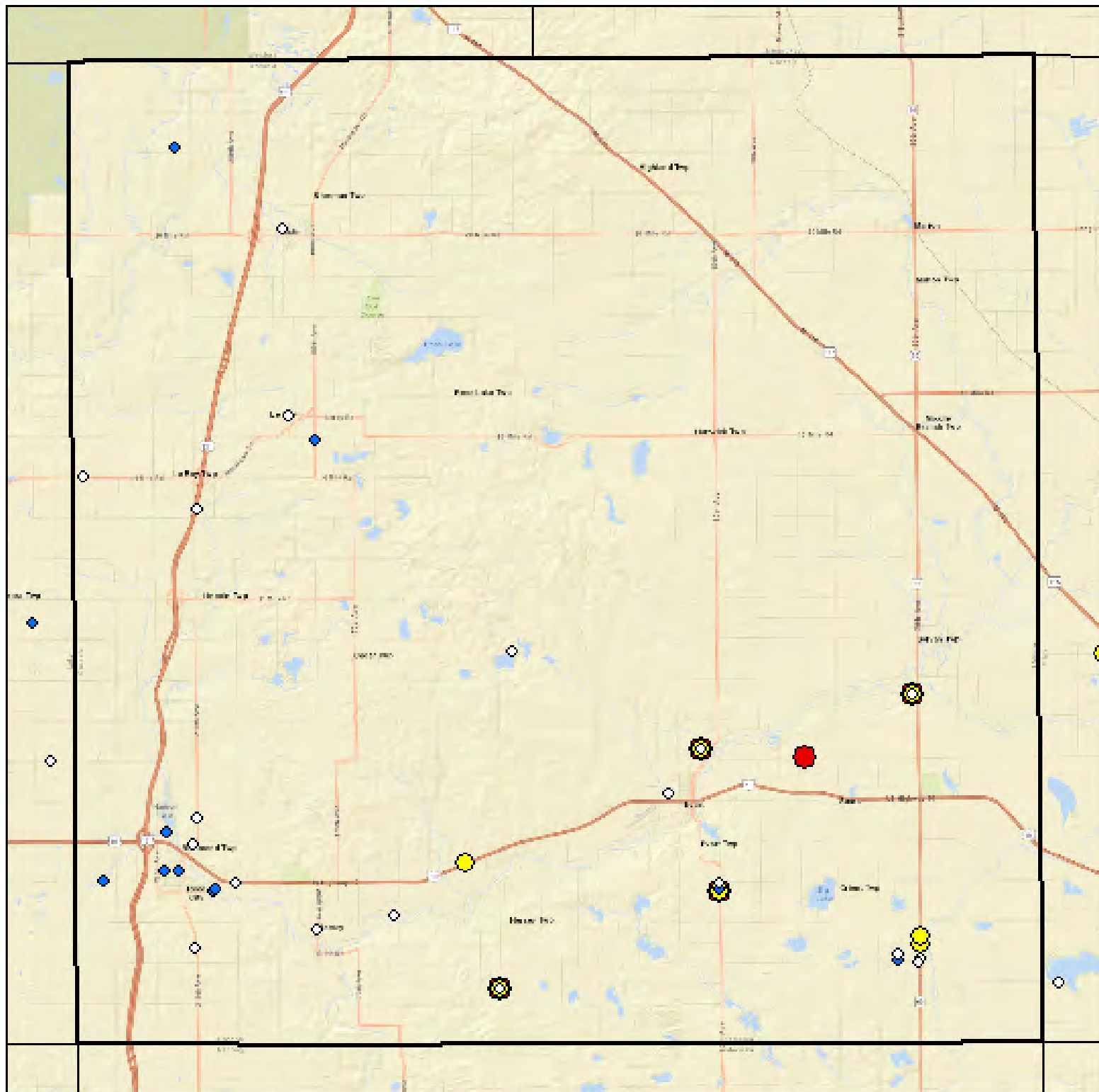


0 2 4 8 Miles



Source: Waterchem database  
Map Created November 2019



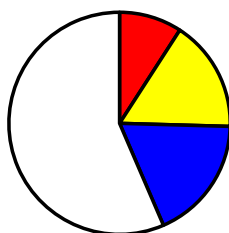


## Osceola County Drinking Water Arsenic Results

### Legend

- Arsenic Sample Results Non-Detect
- Arsenic Sample Results <5 PPB
- Arsenic Sample Results 5-10 PPB
- Arsenic Sample Results >10 PPB

393 Total Samples



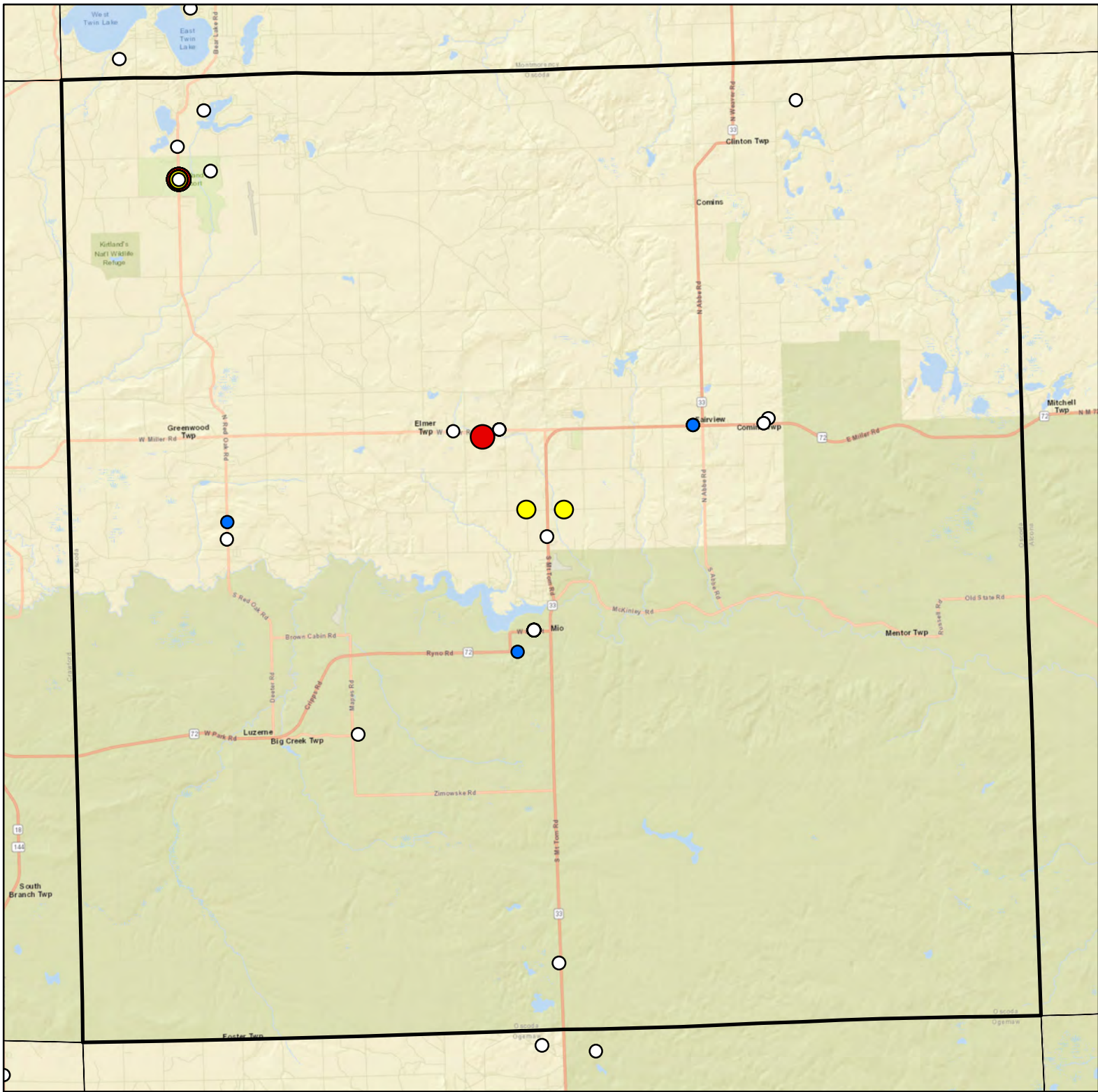
- > 10 9%
- 5-10 16%
- < 5 18%
- Non-Detect 57%



0 1 2 4 Miles



Source: Waterchem database  
Map Created November 2019

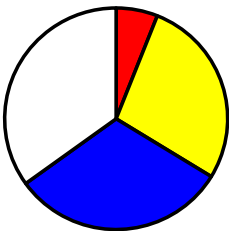


# Oscoda County Drinking Water Arsenic Results


## Legend

- Arsenic Sample Results Non-Detect
- Arsenic Sample Results <5 PPB
- Arsenic Sample Results 5-10 PPB
- Arsenic Sample Results >10 PPB

83 Total Samples

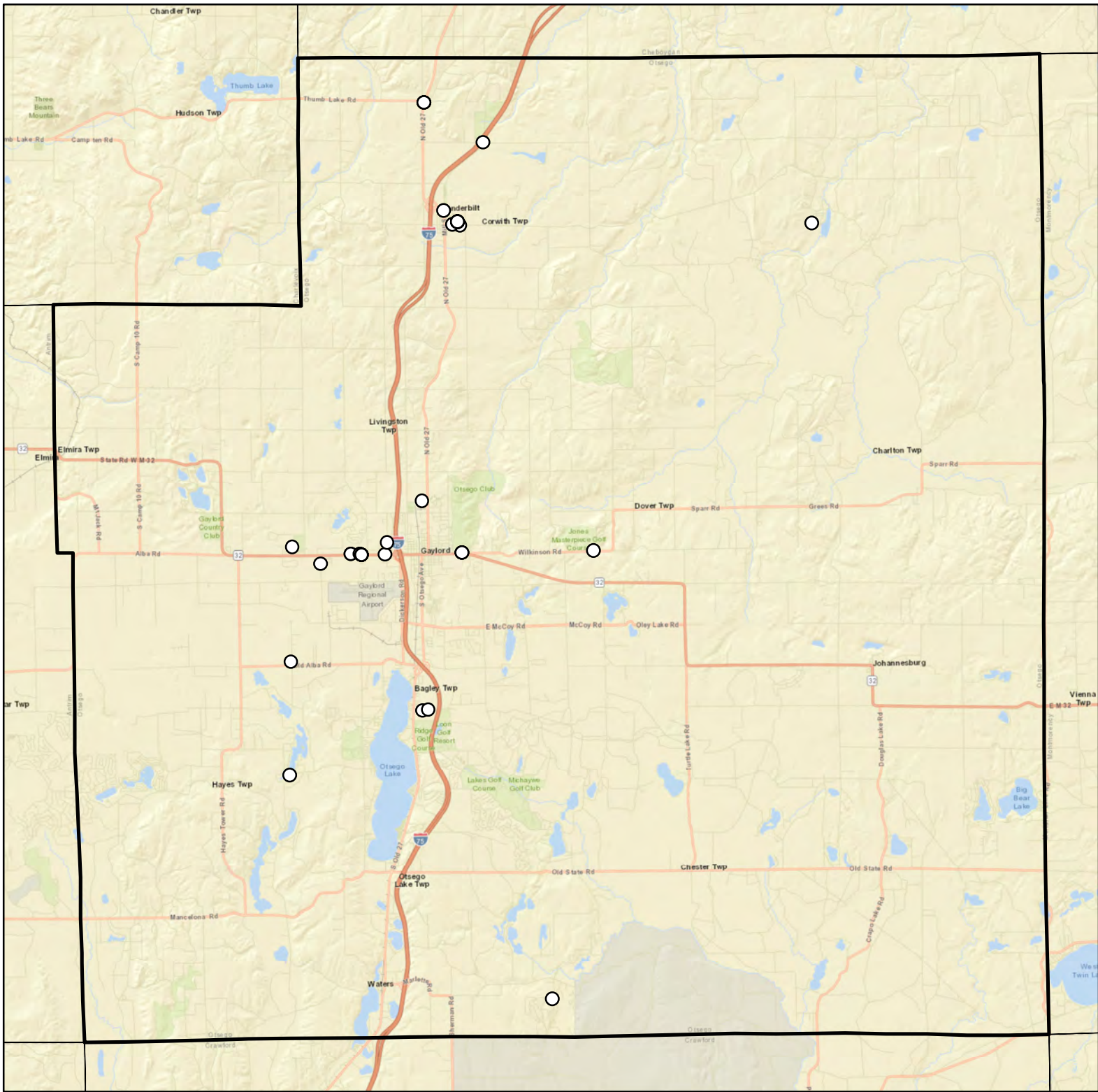


- > 10 6%
- 5-10 28%
- < 5 31%
- Non-Detect 35%



Source: Waterchem database  
Map Created November 2019



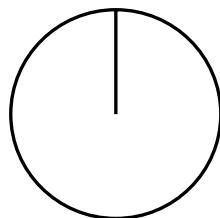


## Otsego County Drinking Water Arsenic Results

### Legend

- Arsenic Sample Results Non-Detect
- Arsenic Sample Results <5 PPB
- Arsenic Sample Results 5-10 PPB
- Arsenic Sample Results >10 PPB

33 Total Samples



- > 10 0%
- 5-10 0%
- < 5 0%
- Non-Detect 100%

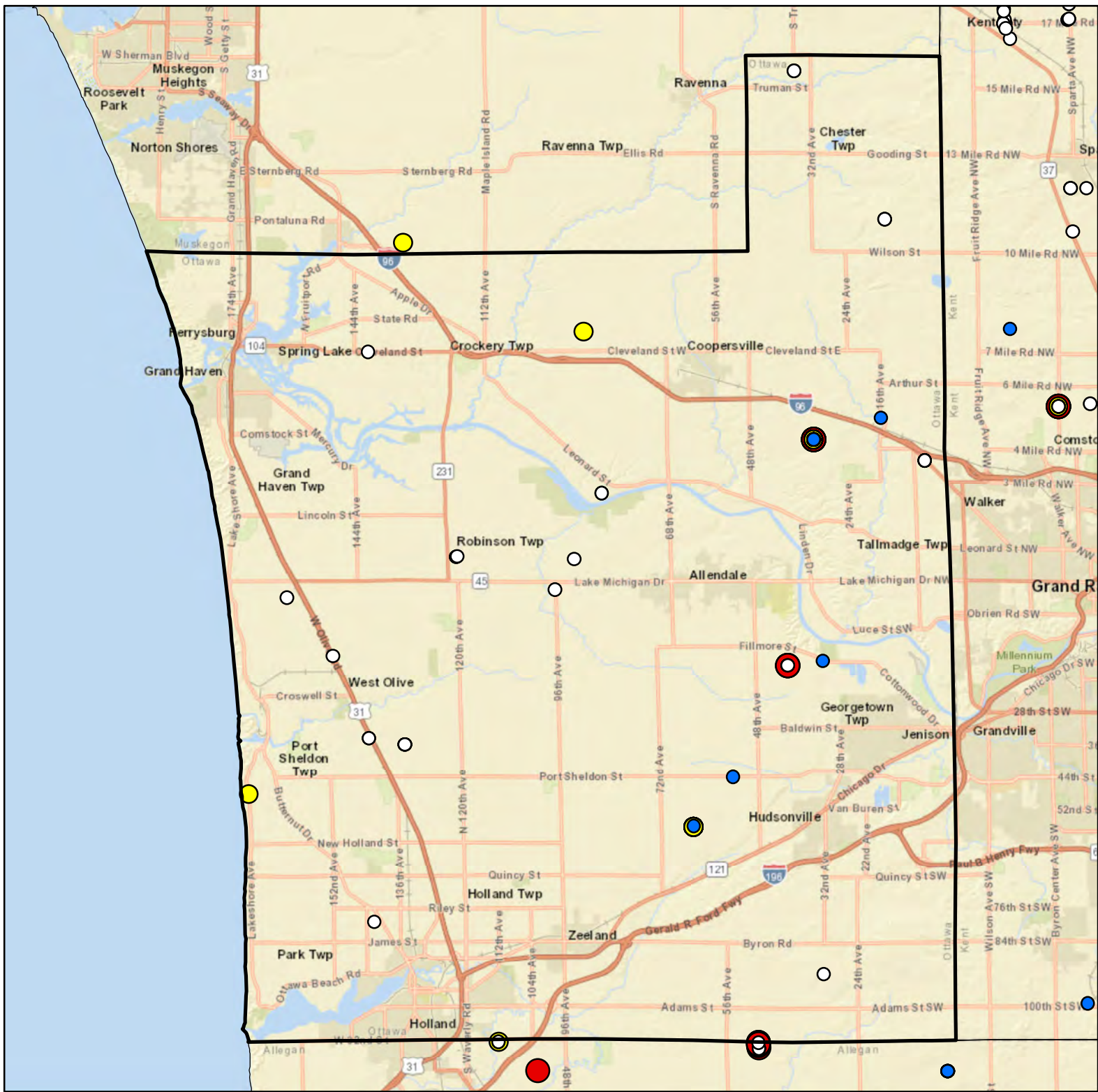


0 1 2 4 Miles



Source: Waterchem database  
Map Created November 2019



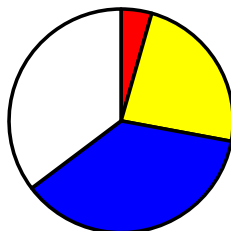


## Ottawa County Drinking Water Arsenic Results

### Legend

- Arsenic Sample Results Non-Detect
- Arsenic Sample Results <5 PPB
- Arsenic Sample Results 5-10 PPB
- Arsenic Sample Results >10 PPB

68 Total Samples



- > 10 4%
- 5-10 24%
- < 5 37%
- Non-Detect 35%

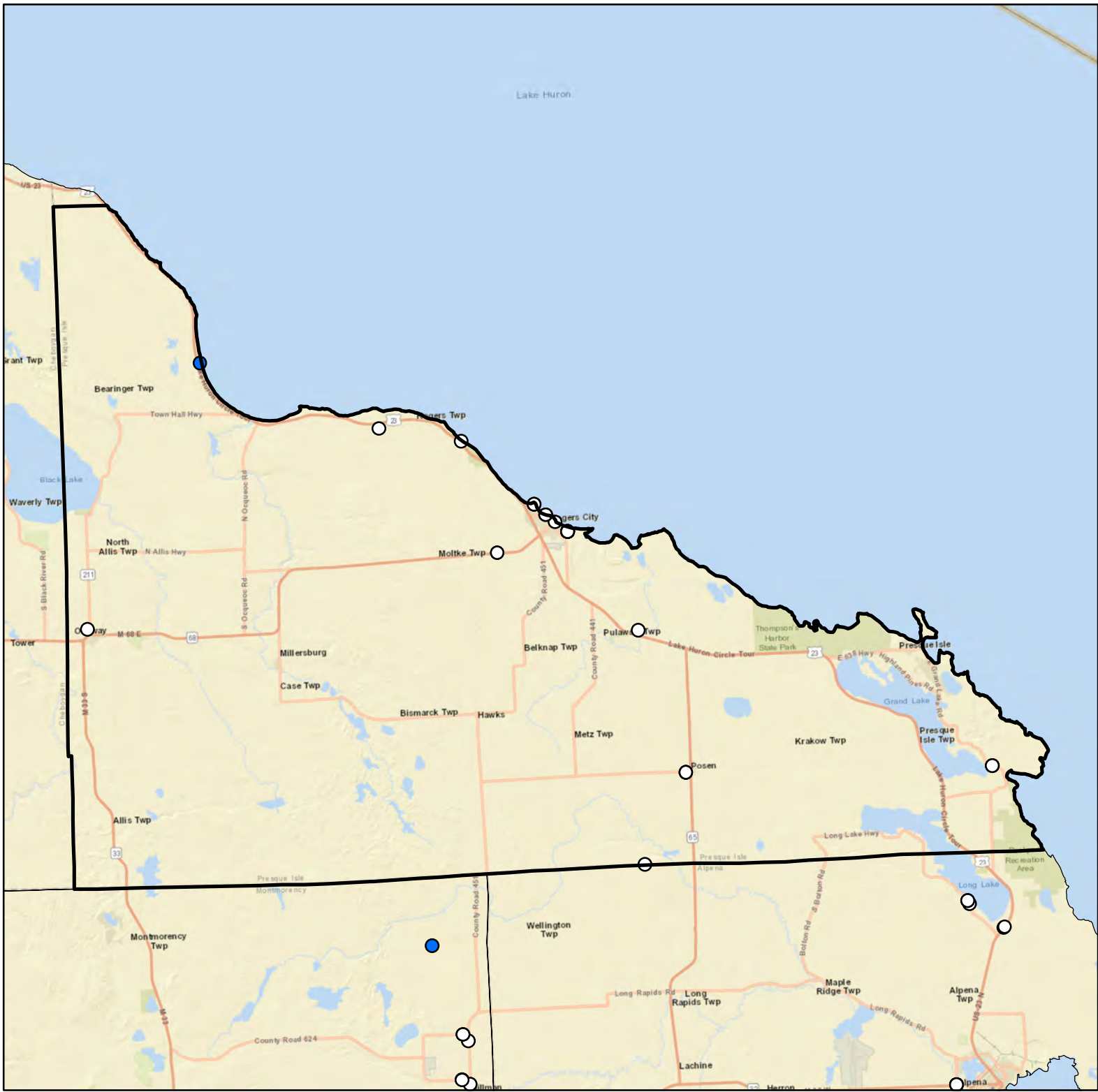


0 1 2 4 Miles



Source: Waterchem database  
Map Created November 2019



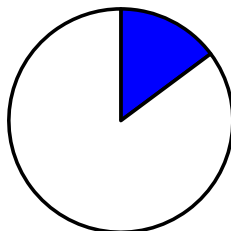


## Presque Isle County Drinking Water Arsenic Results


### Legend

- Arsenic Sample Results Non-Detect
- Arsenic Sample Results <5 PPB
- Arsenic Sample Results 5-10 PPB
- Arsenic Sample Results >10 PPB

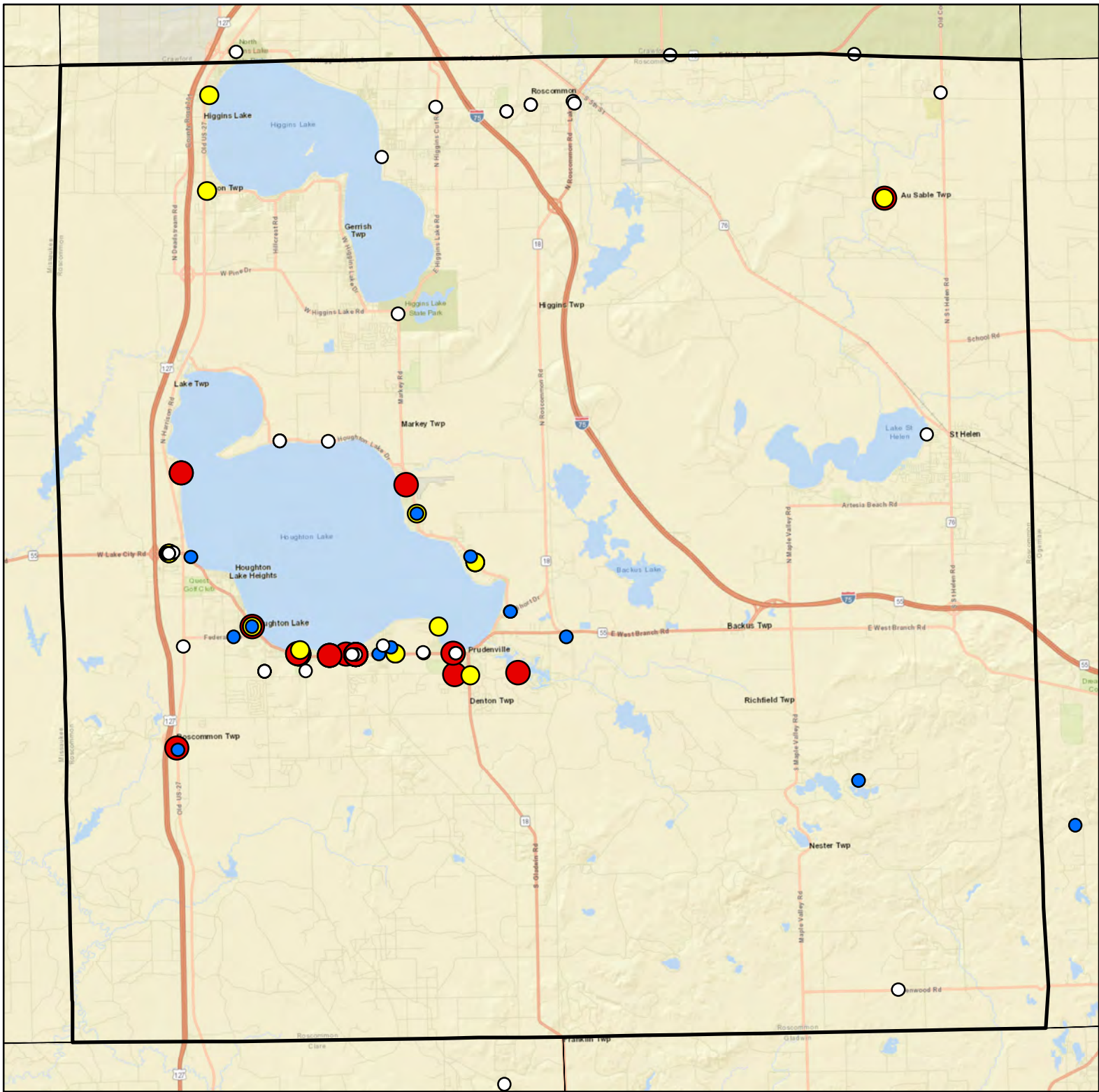
27 Total Samples



- > 10 0%
- 5-10 0%
- < 5 15%
- Non-Detect 85%



Source: Waterchem database  
Map Created November 2019

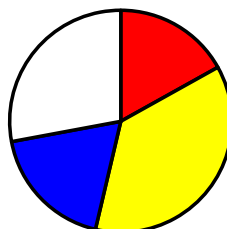


## Roscommon County Drinking Water Arsenic Results

### Legend

- Arsenic Sample Results Non-Detect
- Arsenic Sample Results <5 PPB
- Arsenic Sample Results 5-10 PPB
- Arsenic Sample Results >10 PPB

136 Total Samples

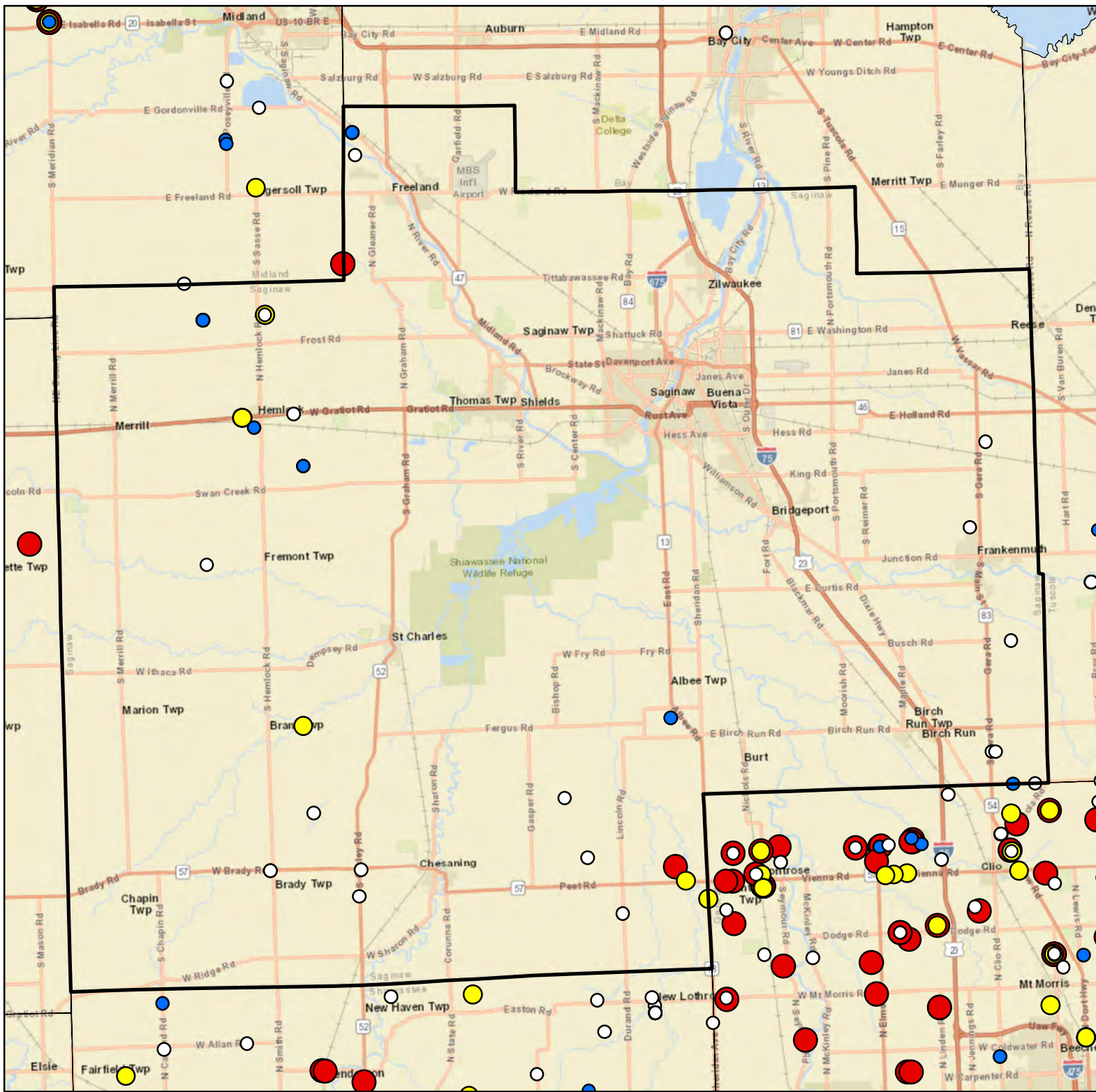


- > 10 17%
- 5-10 37%
- < 5 18%
- Non-Detect 28%



Source: Waterchem database  
Map Created November 2019



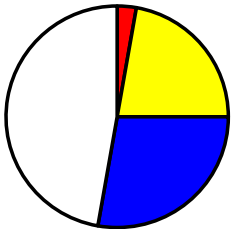


# Saginaw County Drinking Water Arsenic Results


## Legend

- Arsenic Sample Results Non-Detect
- Arsenic Sample Results <5 PPB
- Arsenic Sample Results 5-10 PPB
- Arsenic Sample Results >10 PPB

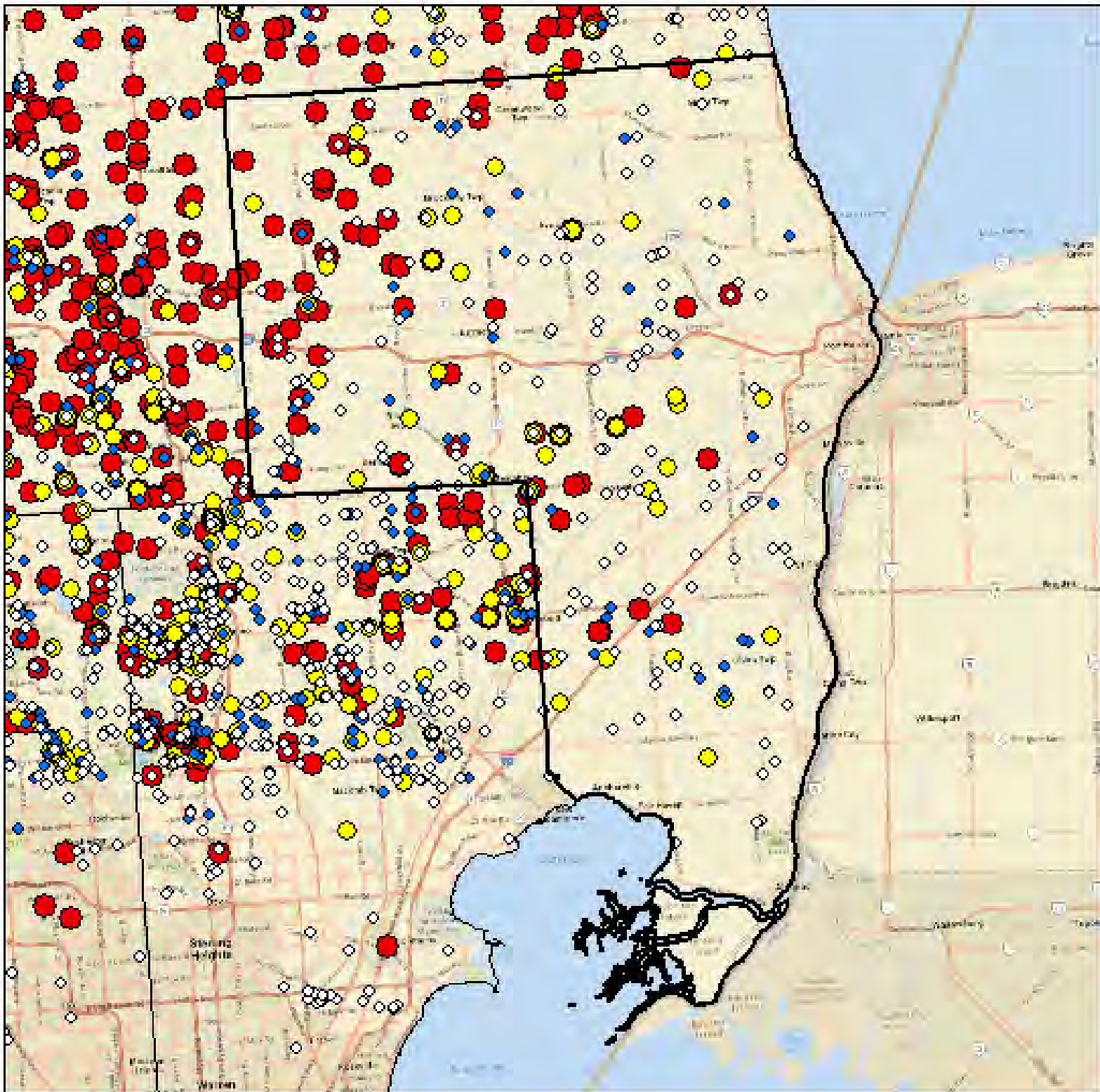
36 Total Samples



- > 10 3%
- 5-10 22%
- < 5 28%
- Non-Detect 47%



Source: Waterchem database  
Map Created November 2019

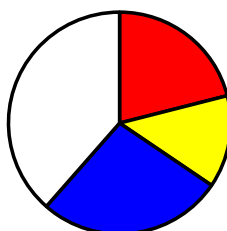


## Saint Clair County Drinking Water Arsenic Results


### Legend

- Arsenic Sample Results Non-Detect
- Arsenic Sample Results <5 PPB
- Arsenic Sample Results 5-10 PPB
- Arsenic Sample Results >10 PPB

371 Total Samples

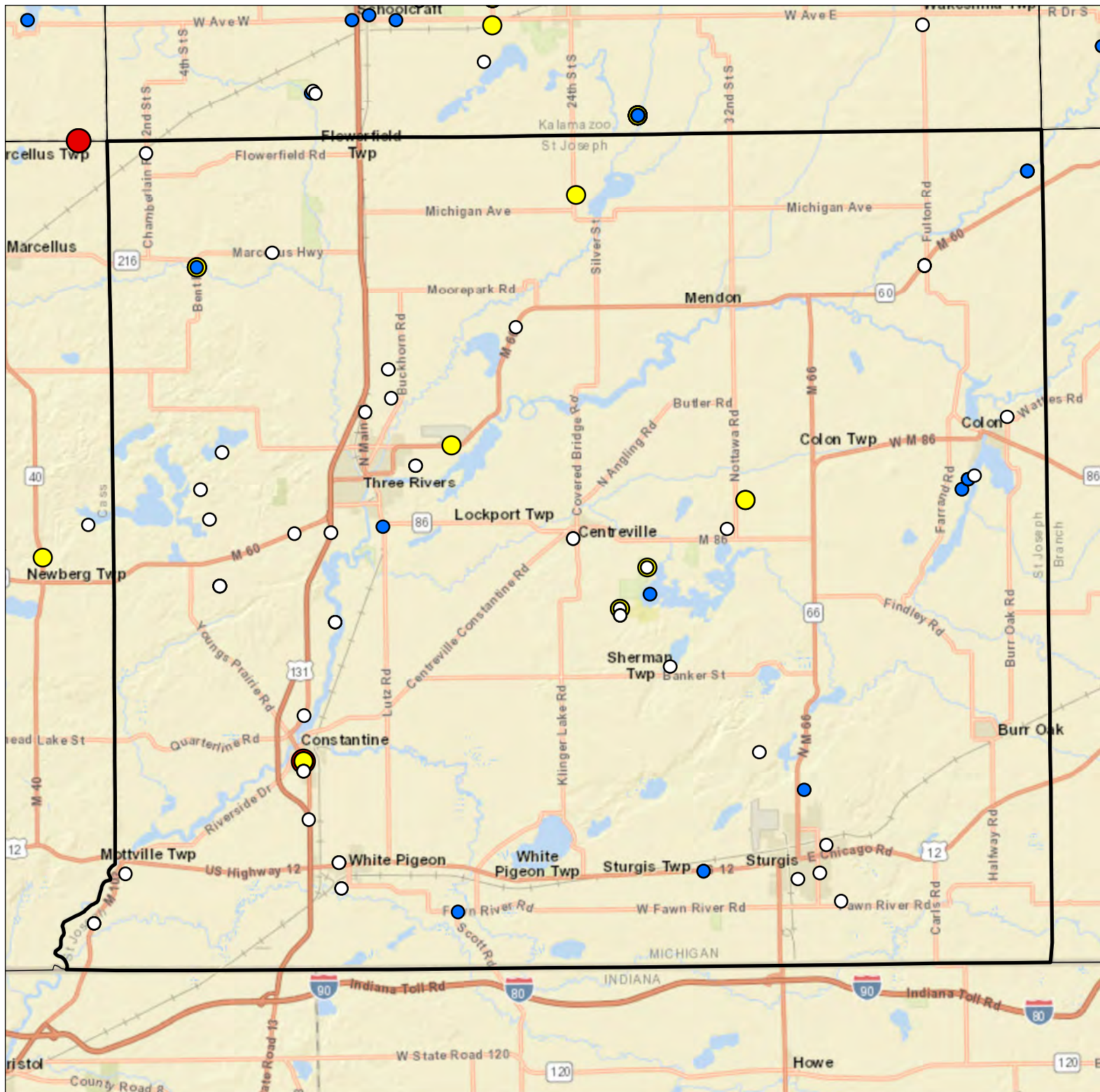


- > 10 21%
- 5-10 13%
- < 5 27%
- Non-Detect 39%



Source: Waterchem database  
Map Created November 2019



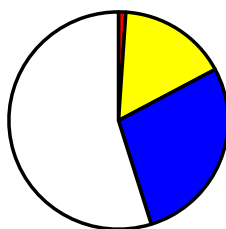


## Saint Joseph County Drinking Water Arsenic Results

### Legend

- Arsenic Sample Results Non-Detect
- Arsenic Sample Results <5 PPB
- Arsenic Sample Results 5-10 PPB
- Arsenic Sample Results >10 PPB

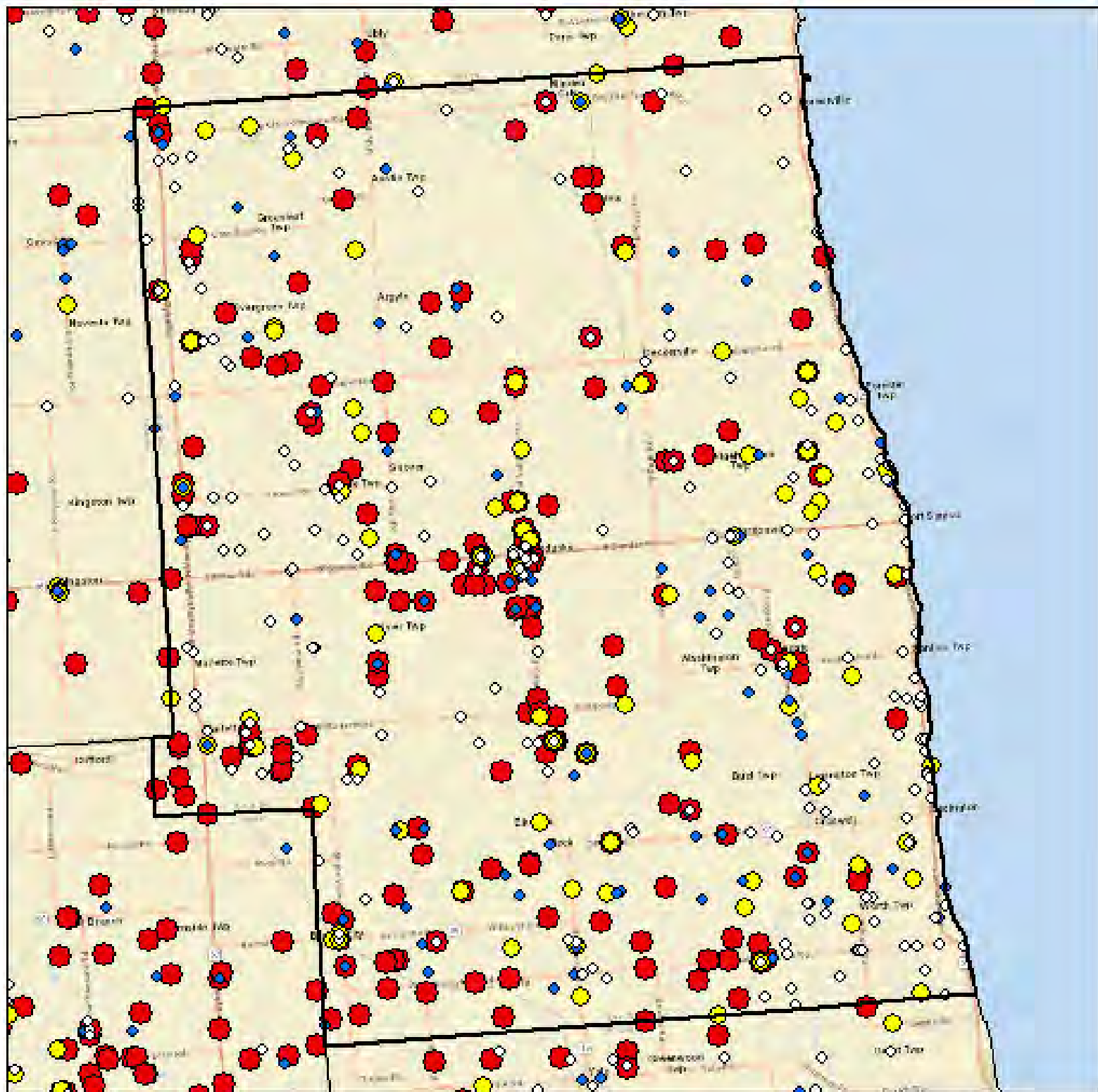
93 Total Samples



- > 10 1%
- 5-10 16%
- < 5 28%
- Non-Detect 55%



Source: Waterchem database  
Map Created November 2019

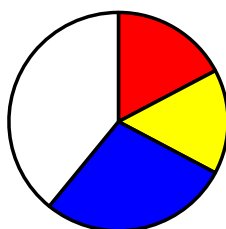


## Sanilac County Drinking Water Arsenic Results

### Legend

- Arsenic Sample Results Non-Detect
- Arsenic Sample Results <5 PPB
- Arsenic Sample Results 5-10 PPB
- Arsenic Sample Results >10 PPB

1245 Total Samples



- > 10 17%
- 5-10 16%
- < 5 28%
- Non-Detect 39%



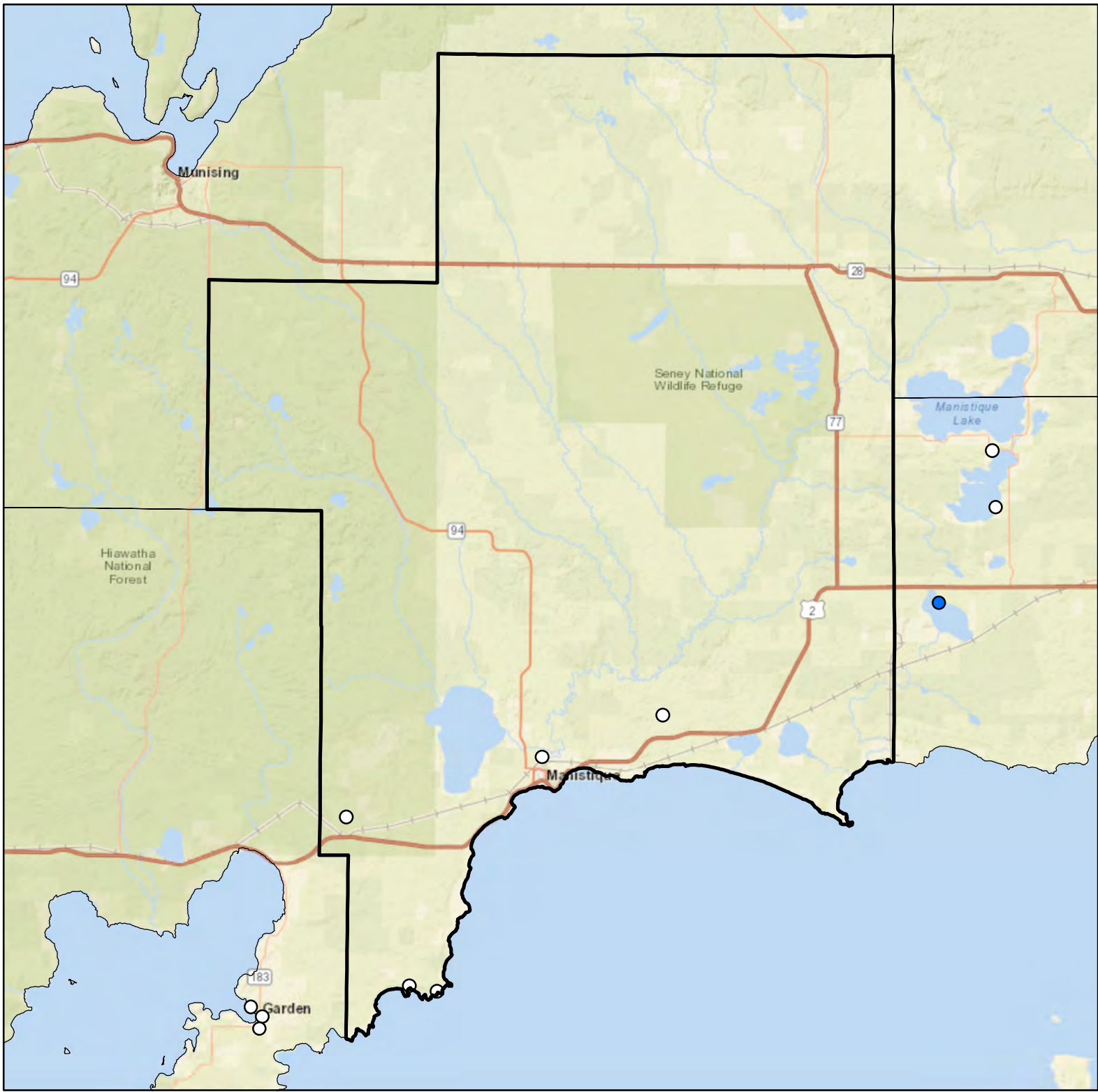
**EGLE**

0 1.5 3 6 Miles



Source: Waterchem database  
Map Created November 2019



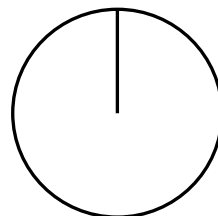


## Schoolcraft County Drinking Water Arsenic Results

### Legend

- Arsenic Sample Results Non-Detect
- Arsenic Sample Results <5 PPB
- Arsenic Sample Results 5-10 PPB
- Arsenic Sample Results >10 PPB

5 Total Samples



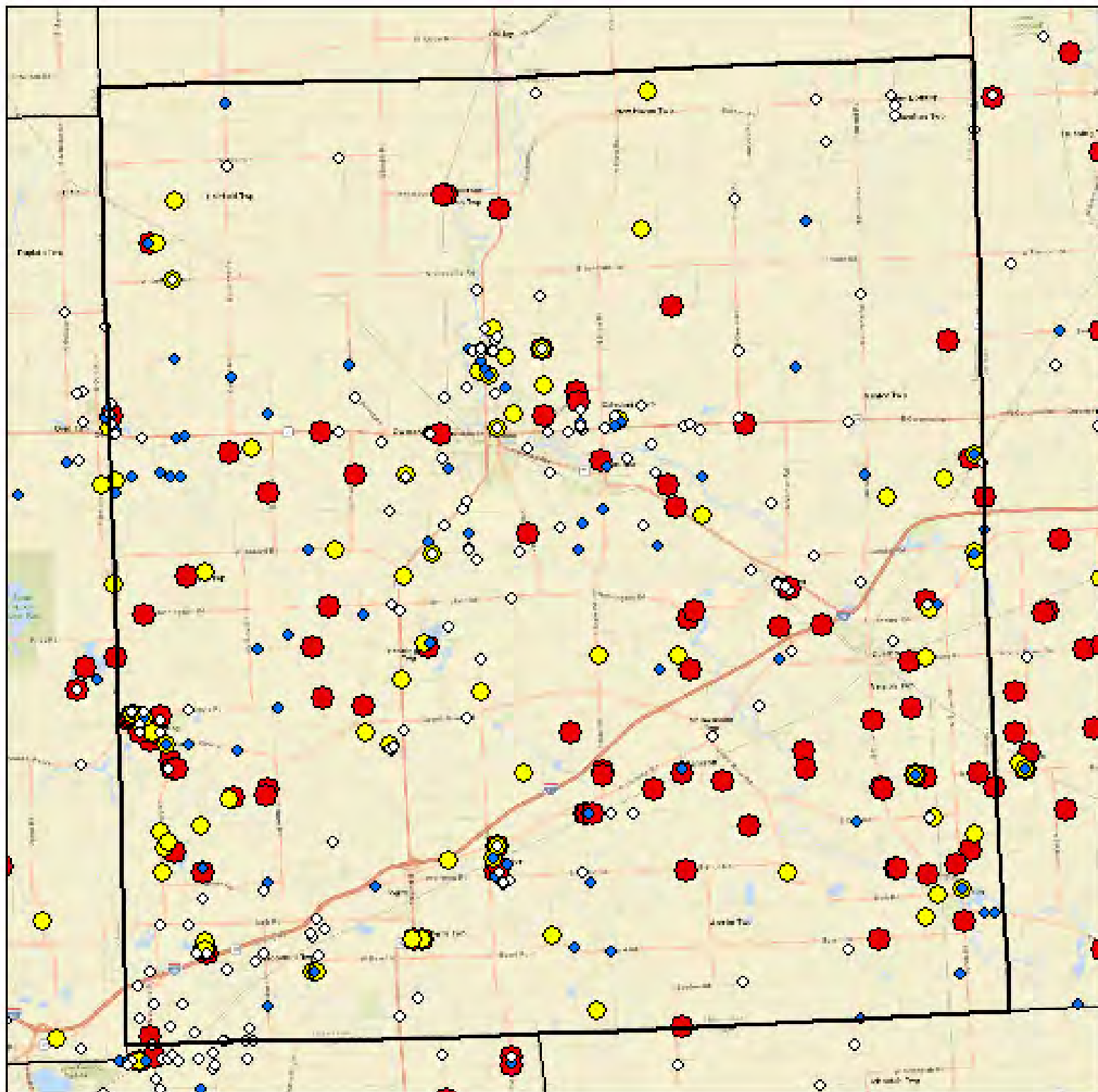
- > 10 0%
- 5-10 0%
- < 5 0%
- Non-Detect 100%



0 2 4 8 Miles



Source: Waterchem database  
Map Created November 2019

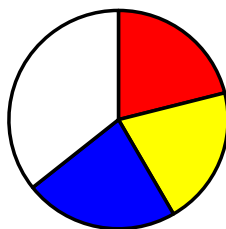


## Shiawassee County Drinking Water Arsenic Results

### Legend

- Arsenic Sample Results Non-Detect
- Arsenic Sample Results <5 PPB
- Arsenic Sample Results 5-10 PPB
- Arsenic Sample Results >10 PPB

622 Total Samples



- > 10 21%
- 5-10 20%
- < 5 23%
- Non-Detect 36%



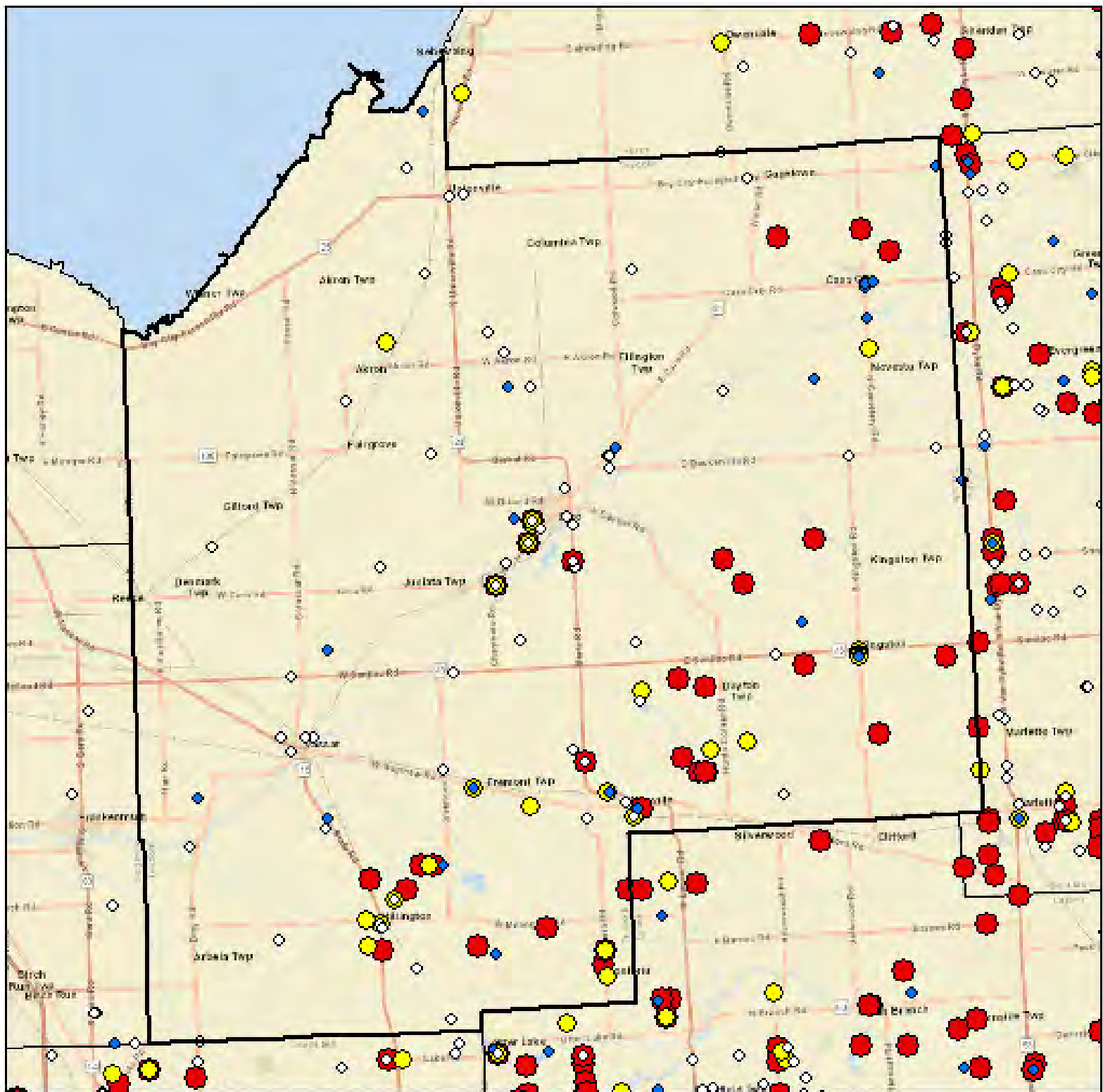
**EGLE**

0 1 2 4 Miles



Source: Waterchem database  
Map Created November 2019



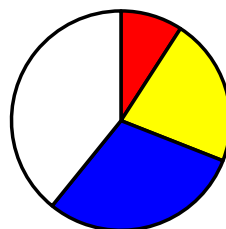


## Tuscola County Drinking Water Arsenic Results


### Legend

- Arsenic Sample Results Non-Detect
- Arsenic Sample Results <5 PPB
- Arsenic Sample Results 5-10 PPB
- Arsenic Sample Results >10 PPB

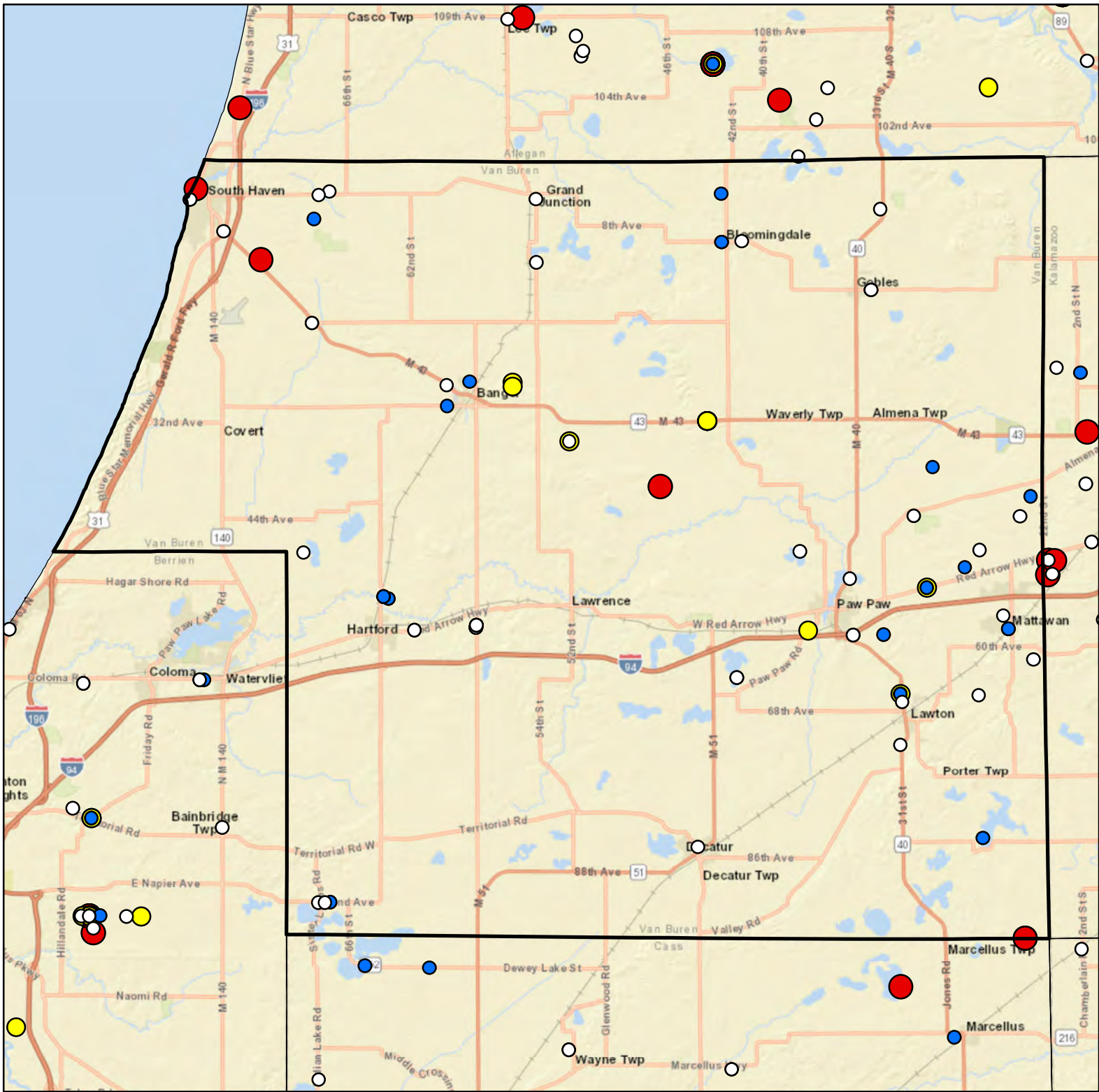
536 Total Samples



- > 10 9%
- 5-10 22%
- < 5 30%
- Non-Detect 39%



Source: Waterchem database  
Map Created November 2019

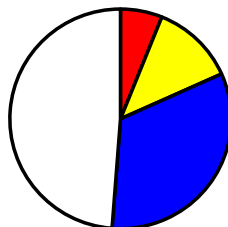


## Van Buren County Drinking Water Arsenic Results

### Legend

- Arsenic Sample Results Non-Detect
- Arsenic Sample Results <5 PPB
- Arsenic Sample Results 5-10 PPB
- Arsenic Sample Results >10 PPB

82 Total Samples



- > 10 6%
- 5-10 12%
- < 5 33%
- Non-Detect 49%

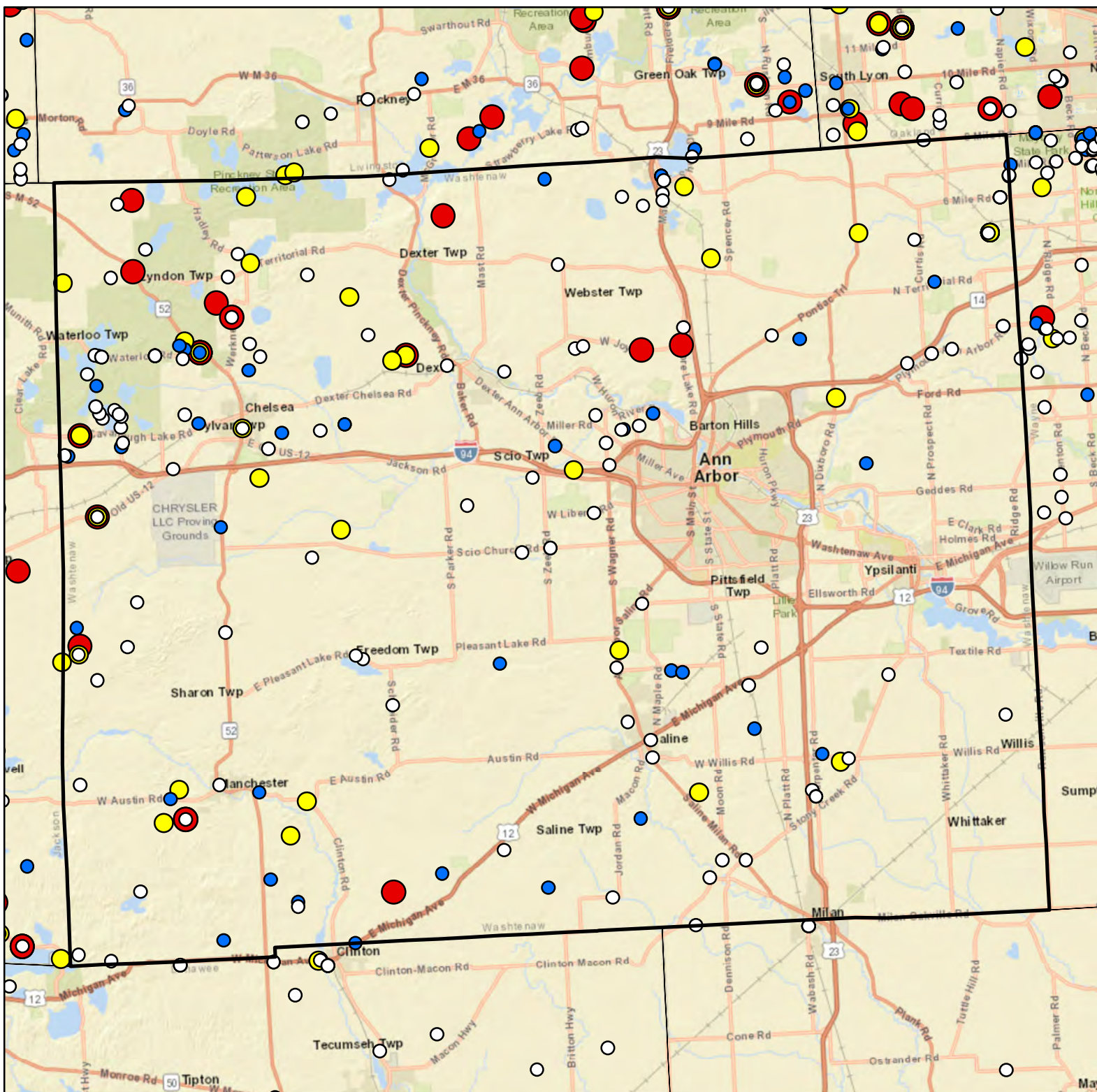


0 1 2 4 Miles



Source: Waterchem database  
Map Created November 2019



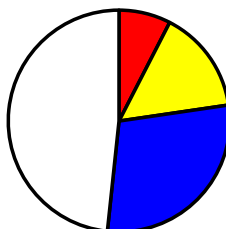


## Washtenaw County Drinking Water Arsenic Results

### Legend

- Arsenic Sample Results Non-Detect
- Arsenic Sample Results <5 PPB
- Arsenic Sample Results 5-10 PPB
- Arsenic Sample Results >10 PPB

238 Total Samples



- > 10 8%
- 5-10 15%
- < 5 29%
- Non-Detect 48%

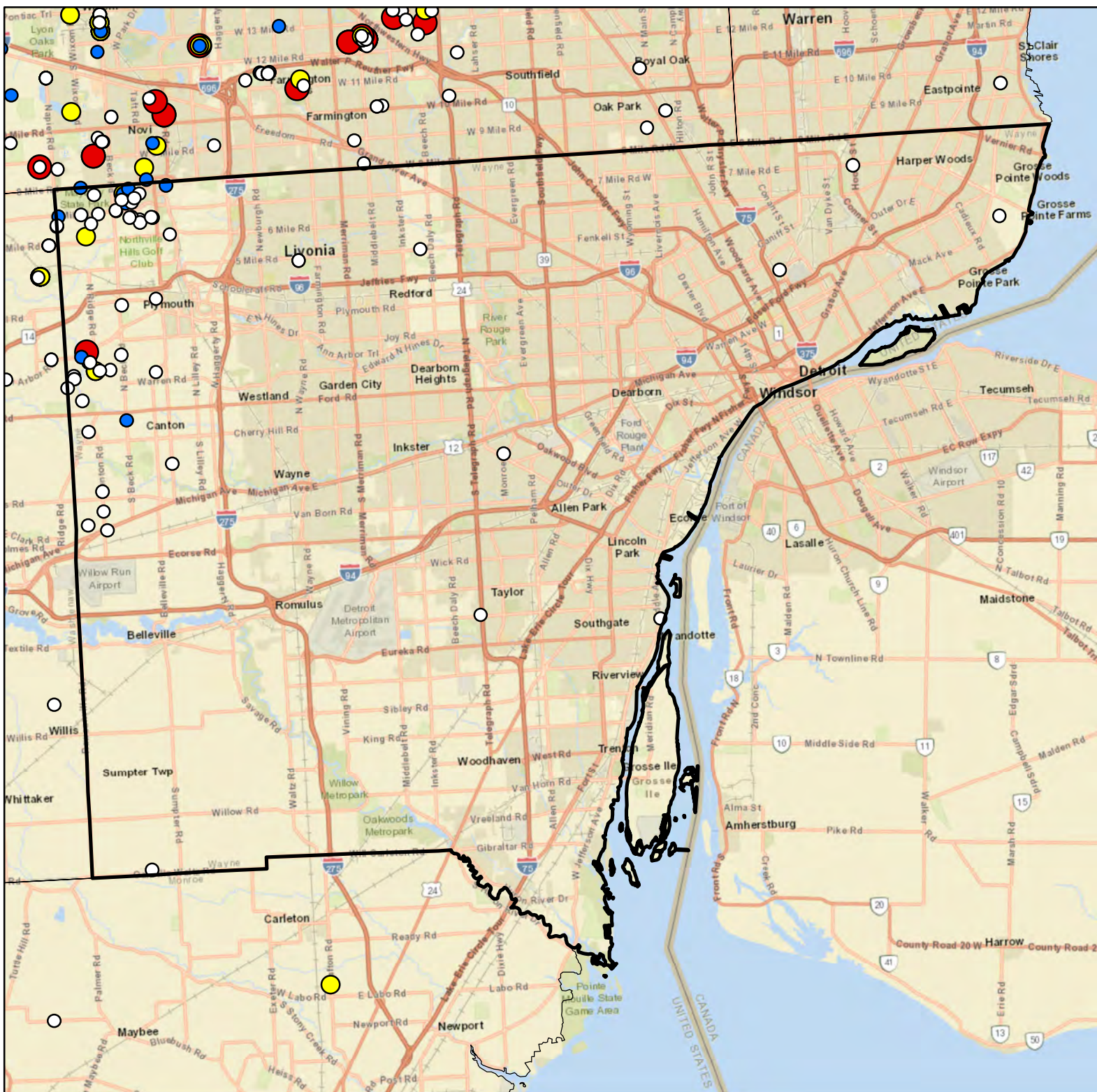


0 1 2 4 Miles



Source: Waterchem database  
Map Created November 2019



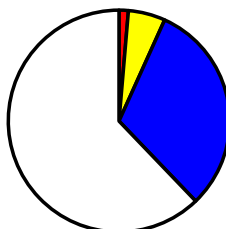


## Wayne County Drinking Water Arsenic Results

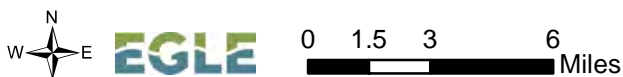
### Legend

- Arsenic Sample Results Non-Detect
- Arsenic Sample Results <5 PPB
- Arsenic Sample Results 5-10 PPB
- Arsenic Sample Results >10 PPB

74 Total Samples

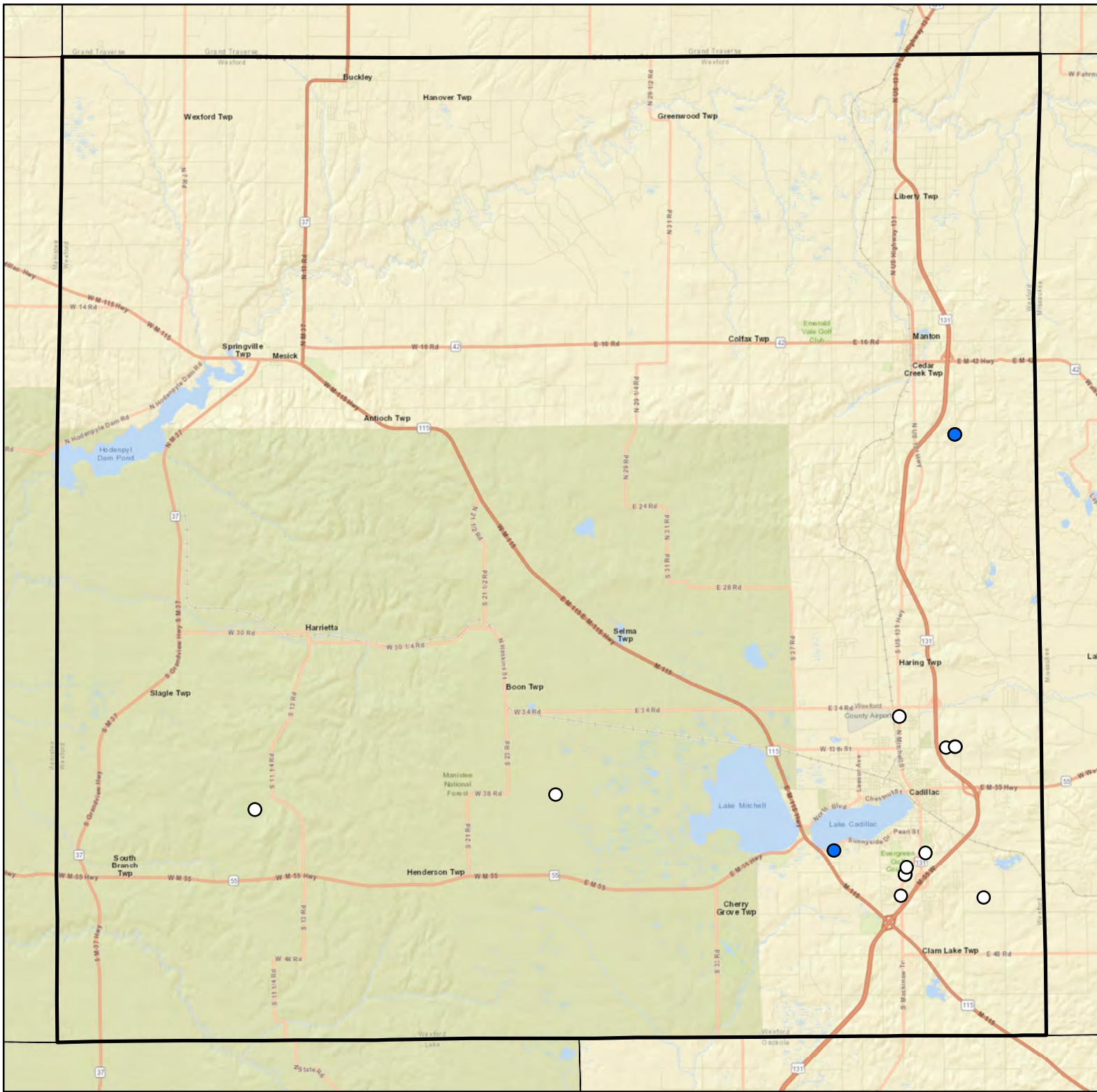


- > 10 1%
- 5-10 6%
- < 5 31%
- Non-Detect 62%



Source: Waterchem database  
Map Created November 2019



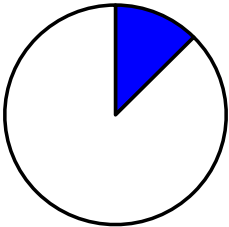


# Wexford County Drinking Water Arsenic Results


## Legend

- Arsenic Sample Results Non-Detect
- Arsenic Sample Results <5 PPB
- Arsenic Sample Results 5-10 PPB
- Arsenic Sample Results >10 PPB

16 Total Samples



- > 10 0%
- 5-10 0%
- < 5 12%
- Non-Detect 88%



Source: Waterchem database  
Map Created November 2019