


FEDERAL AID SYSTEMS
MACKINAC COUNTY

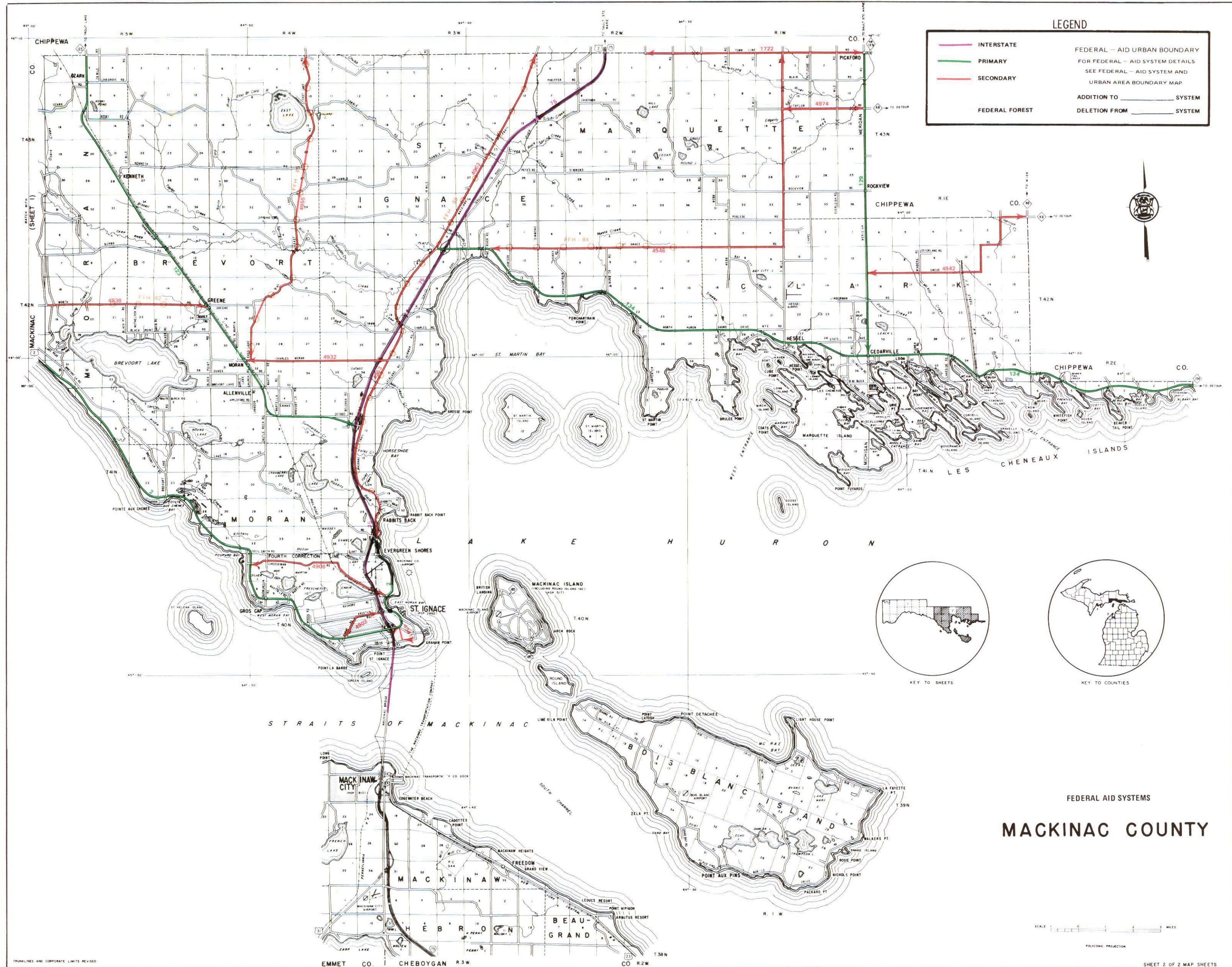
LEGEND

	INTERSTATE		FEDERAL - AID URBAN BOUNDARY
	PRIMARY		FOR FEDERAL - AID SYSTEM DETAILS
	SECONDARY		SEE FEDERAL - AID SYSTEM AND
	FEDERAL FOREST		URBAN AREA BOUNDARY MAP
			ADDITION TO _____ SYSTEM
			DELETION FROM _____ SYSTEM



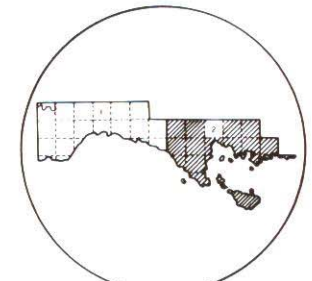
POLYGONIC PROJECTION

SHEET 1 OF 2 MAP SHEETS



LEGEND

- INTERSTATE
- PRIMARY
- SECONDARY
- FEDERAL FOREST
- FEDERAL — AID URBAN BOUNDARY
- FOR FEDERAL — AID SYSTEM DETAILS
- SEE FEDERAL — AID SYSTEM AND URBAN AREA BOUNDARY MAP
- ADDITION TO _____ SYSTEM
- DELETION FROM _____ SYSTEM



FEDERAL AID SYSTEMS
MACKINAC COUNTY

SCALE 1 0 1 2 3 MILES

POLYCONIC PROJECTION